









# NH Broadband Mapping & Planning Program: Speed Test, Online Survey Results & Satellite Internet Locations

## Map Key



### Speed Test Results

-  15kbps - 768kbps\*
-  768kbps - 1.5mbps
-  1.5mbps - 3.0mbps
-  3.0mbps - 6.0mbps
-  > 6.0mbps

### Online Survey Internet Service Available

-  Yes
-  No
-  Satellite Internet Locations\*

### Other Features

-  Interstate
-  County boundary

The map displays broadband access information provided to the NH Broadband Mapping & Planning Program (NHBMPP) as of March 31, 2011.

Speed test and broadband availability surveys were submitted to the program via the [iwantbroadbandnh.org](http://iwantbroadbandnh.org) website and the address provided was geocoded.

Satellite internet locations were collected through a windshield survey.

\* The satellite survey was not completed statewide.

Broadband is defined as access that is at least **768 kbps downstream** and **200 kbps upstream**.

Please visit the NHBMPP web site at: [iwantbroadbandnh.org](http://iwantbroadbandnh.org)

