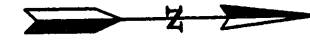



RETAINING WALL KEY PLAN
SECTION 1.3

WASATCH CONSTRUCTORS
JAN 05 1999
RELEASED FOR CONSTRUCTION



| | | | |
|-----------------------------------|------|-------------------|---|
| APPROVED FOR CONSTRUCTION | NO. | DATE | DESCRIPTION |
| | | 12-17-98 | INITIAL RELEASE |
| UTAH DEPARTMENT OF TRANSPORTATION | | | |
| URS Greiner SYERDRUP/DE LEUW | | | |
| DESIGN | DRN. | 6/97 | 6/97 |
| DRAWN | OP | 6/97 | 6/97 |
| COUNT. | | | |
| PERSONAL RECORD | | 11/97 | RICK CHAPMAN PROJECT DESIGN ENGINEER |
| APPROVED | | 11/97 | DON GRALL PROJECT MANAGER |
| 1-15 CORRIDOR RECONSTRUCTION | | WALL KEY PLAN | |
| SECTION 1.3 | | #SP-15-7(135)296 | |
| SALT LAKE COUNTY | | DWG. NO. 1.3R-344 | |
| SHT. | OF | | |
| REF. | | | |



FOR INFORMATION ONLY

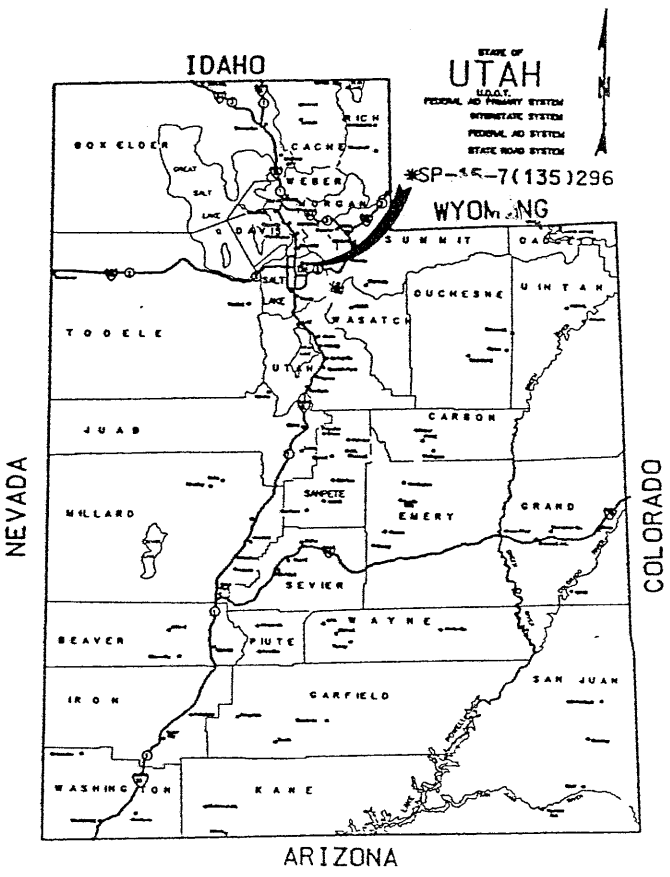
Users: huff@okn

Date: 23-OCT-1998 Time: 14:47

File name: c:\gpn\15_cadd\153_27\shoe1_7\153_1116.dgn

| | | | |
|---------------------|-------|------------------|-----------|
| FED. ROAD DIST. NO. | STATE | PROJECT NO. | SHEET NO. |
| UTAH | UTAH | *SP-15-7(135)296 | 1 |


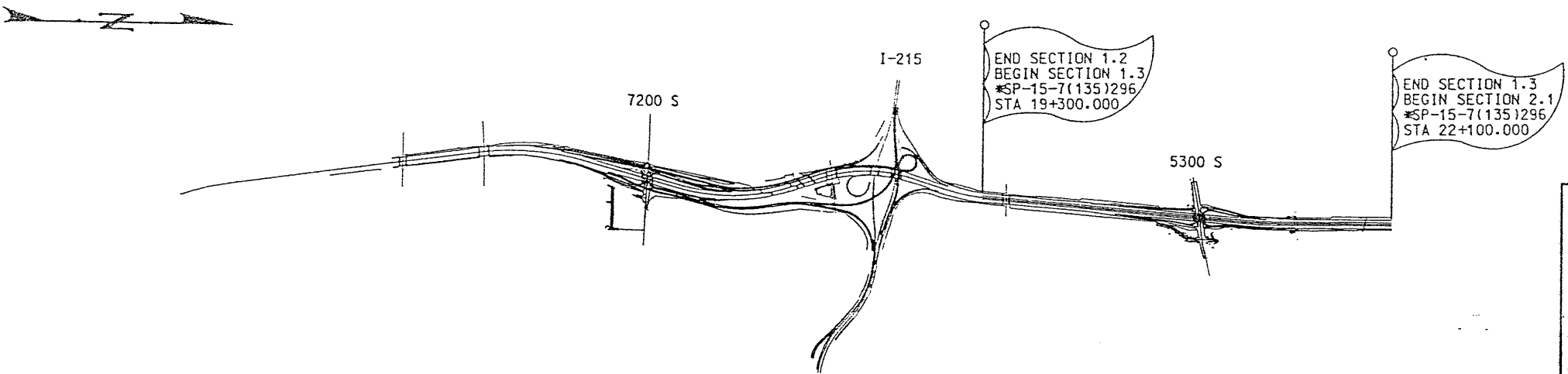
METRIC



UTAH
DEPARTMENT OF TRANSPORTATION

PLANS OF PROPOSED STATE ROAD
I-15

*SP-15-7(135)296
I-15 CORRIDOR RECONSTRUCTION
SALT LAKE COUNTY
SECTION 1.3 LENGTH 2.8 KILOMETERS
ROADWAY, DRAINAGE, GRADING, SIGNING, PAVING,
PAVEMENT MARKINGS, SIGNALS, LIGHTING, ATMS,
LANDSCAPE, RETAINING WALLS, STRUCTURES.



VOLUME 2 OF 3
WALL PLANS

| NO. | DATE | DESCRIPTION |
|-----|----------|----------------------------------|
| 1 | 1/23/98 | APPROVED FOR CONSTRUCTION |
| 2 | 4/17/98 | RELEASED FOR ODP |
| 3 | 10/28/98 | RELEASED FOR EARLY FINAL ROADWAY |
| 4 | | RELEASED FOR FULL ROADWAY |