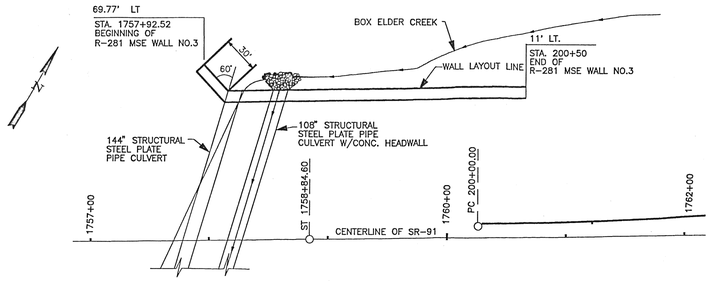

SR-91
CURVE DATA

Δ_T 52°10'18.56" LT.
Δ_S 6°45'00" LT.
Δ_C 38°40'18.56" LT.
D = 3°00'00"
R = 1909.86'
T = 1162.11'
L = 1289.06'
L_S = 450.00'
U = 300.22'
V = 150.20'
C_S = 449.72'
PI = 1748+57.65
N = 423839.40
E = 1874319.97

LOCATION PLAN R-281 MSE WALL NO.3

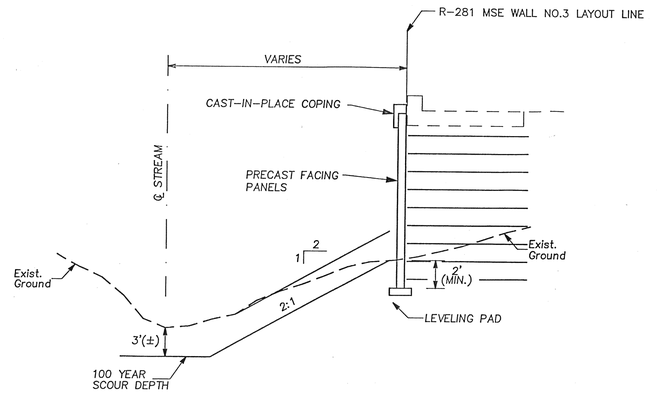

TYPICAL SECTION

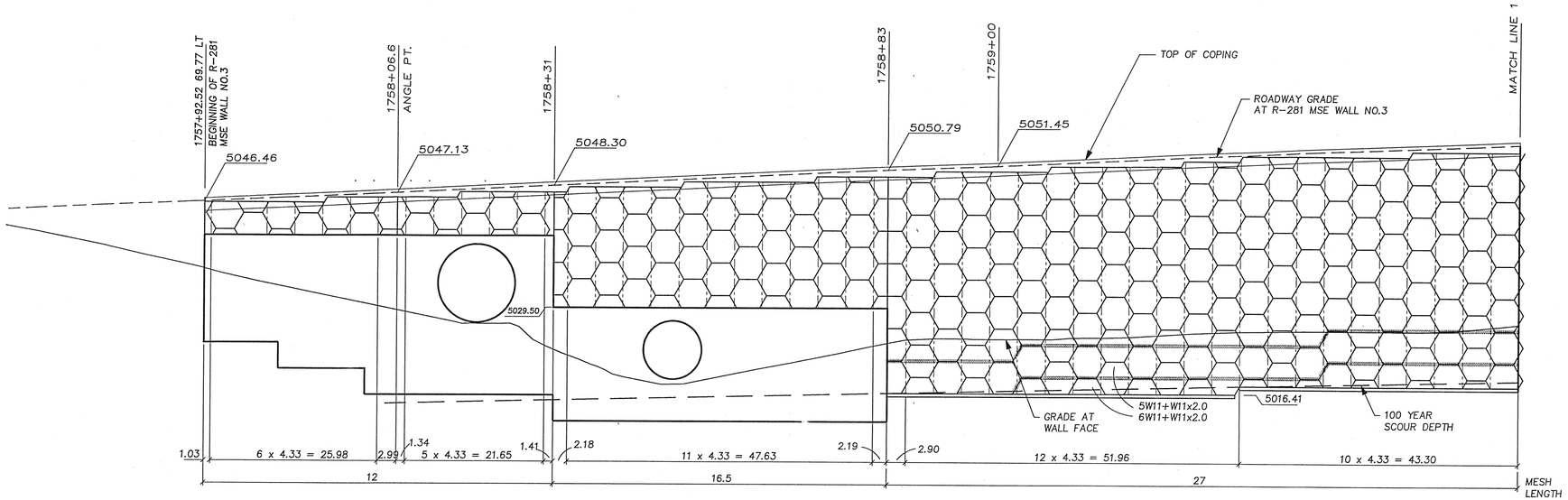

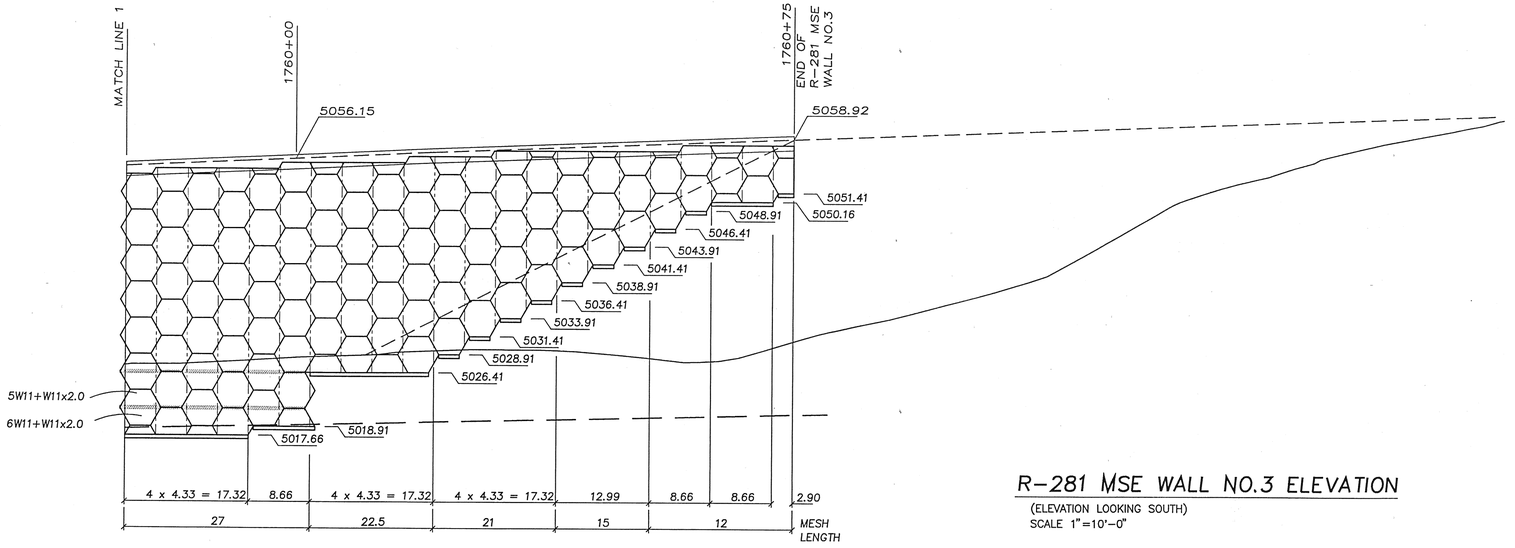

R-281 MSE WALL NO.3 ELEVATION

(ELEVATION LOOKING SOUTH)
SCALE 1"=10'-0"

JOHN W. PARKIN
CONSULTING CIVIL AND STRUCTURAL ENGINEER

D2317-20

NO.	DATE	REVISION	BY

DES.
DRN.
CHK.

VSL CORPORATION

1077 Dell Avenue
Campbell, California 95008
Telephone: 408/866-5000
Telex: 910/004-3424

ATLANTA,GA/CAMPBELL,CA/DALLAS-FORTWORTH,TX/DENVER,CO/HONOLULU,HI/HOUSTON,TX/KANSAS CITY,KS
LOS GATOS,CA/CORPORATE OFFICE/LOS ANGELES,CA/MIAMI,FL/MINNEAPOLIS,MN/SEATTLE,WA/SPRINGFIELD,VA

The use of these plans and specifications shall be restricted to the original site for which they were prepared any reproduction, reuse, or disclosure by any method, in whole or in part, is prohibited. These drawings and specifications contain proprietary information and title remains in VSL Corporation.

RETAINED EARTH WALLS
UTAH DEPARTMENT OF TRANSPORTATION

SR-91 BRIGHAM CITY TO MANTUA
R-281 MSE WALL NO.3

PRINT STATUS:

JOB NO:

SHEET: 3 OF: 6