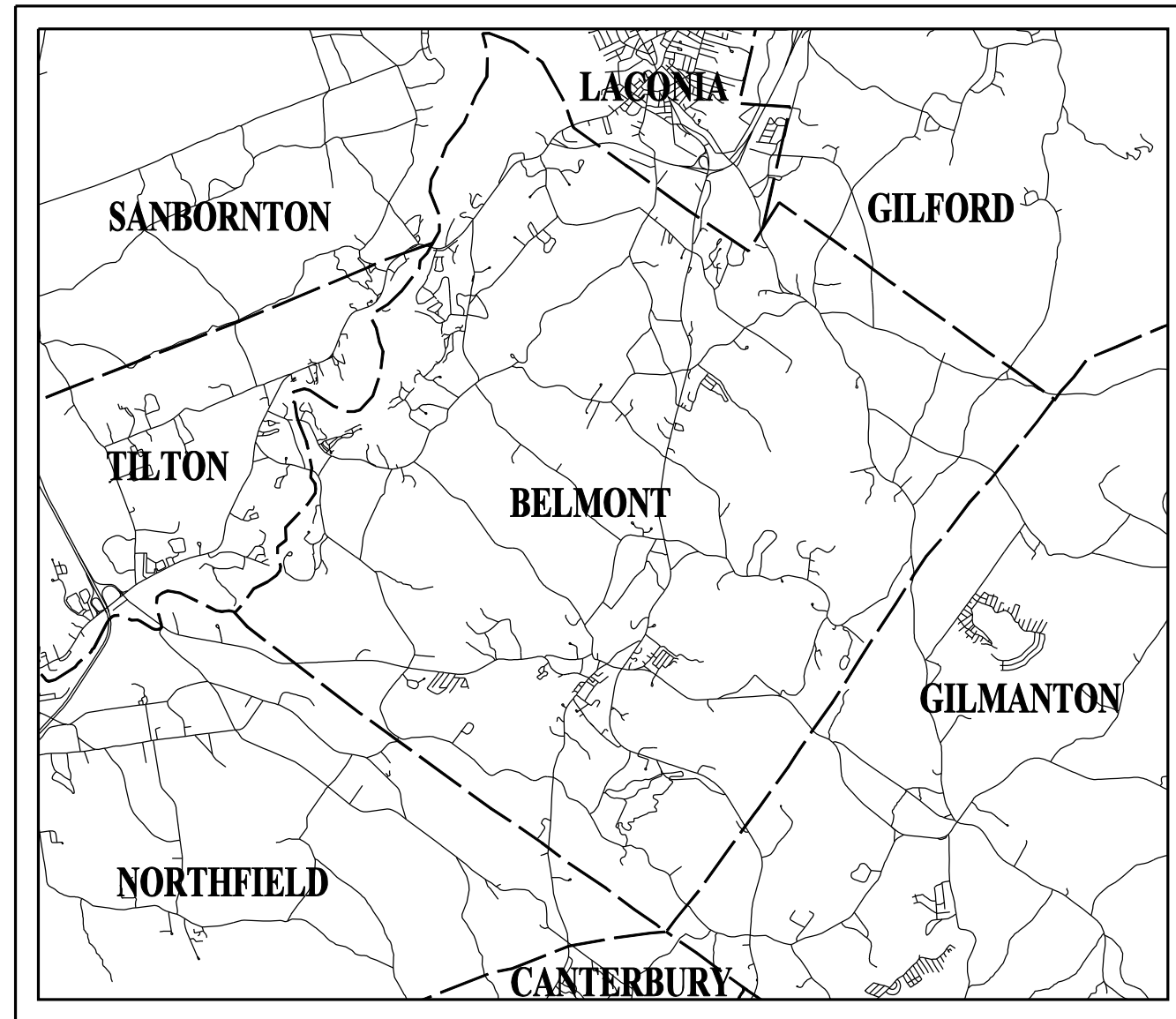


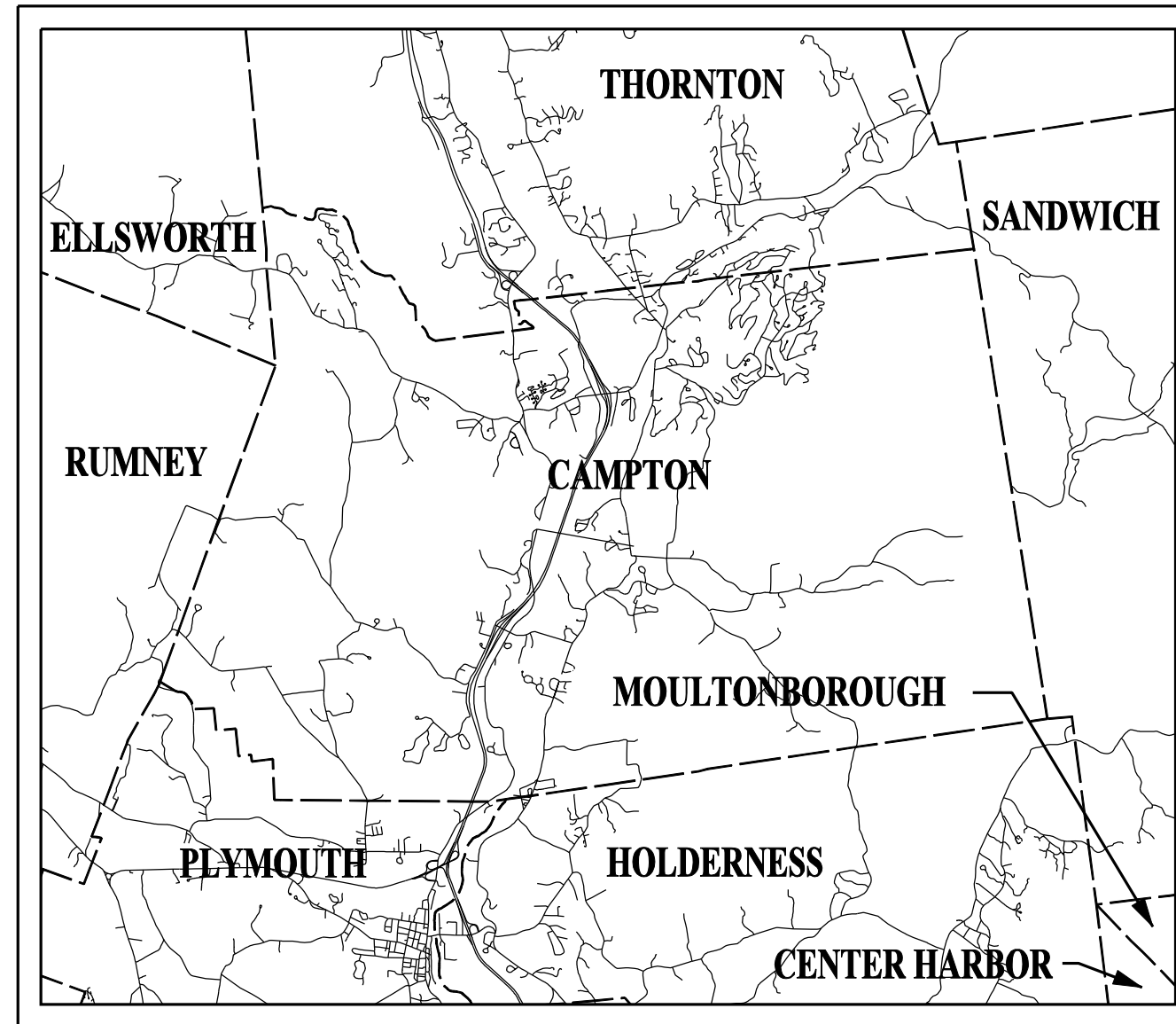
STATE OF NEW HAMPSHIRE  
 DEPARTMENT OF TRANSPORTATION  
**CONSTRUCTION PLANS**  
**FEDERAL AID PROJECT**  
**X-A001(137)**

N.H. PROJECT NO. 16113  
 (NEW HAMPSHIRE RURAL SIGNING & DELINEATION PROGRAM)  
 VARIOUS ROADS IN THE  
**TOWNS OF BELMONT, CAMPTON, CONWAY, MEREDITH, AND NEWPORT**

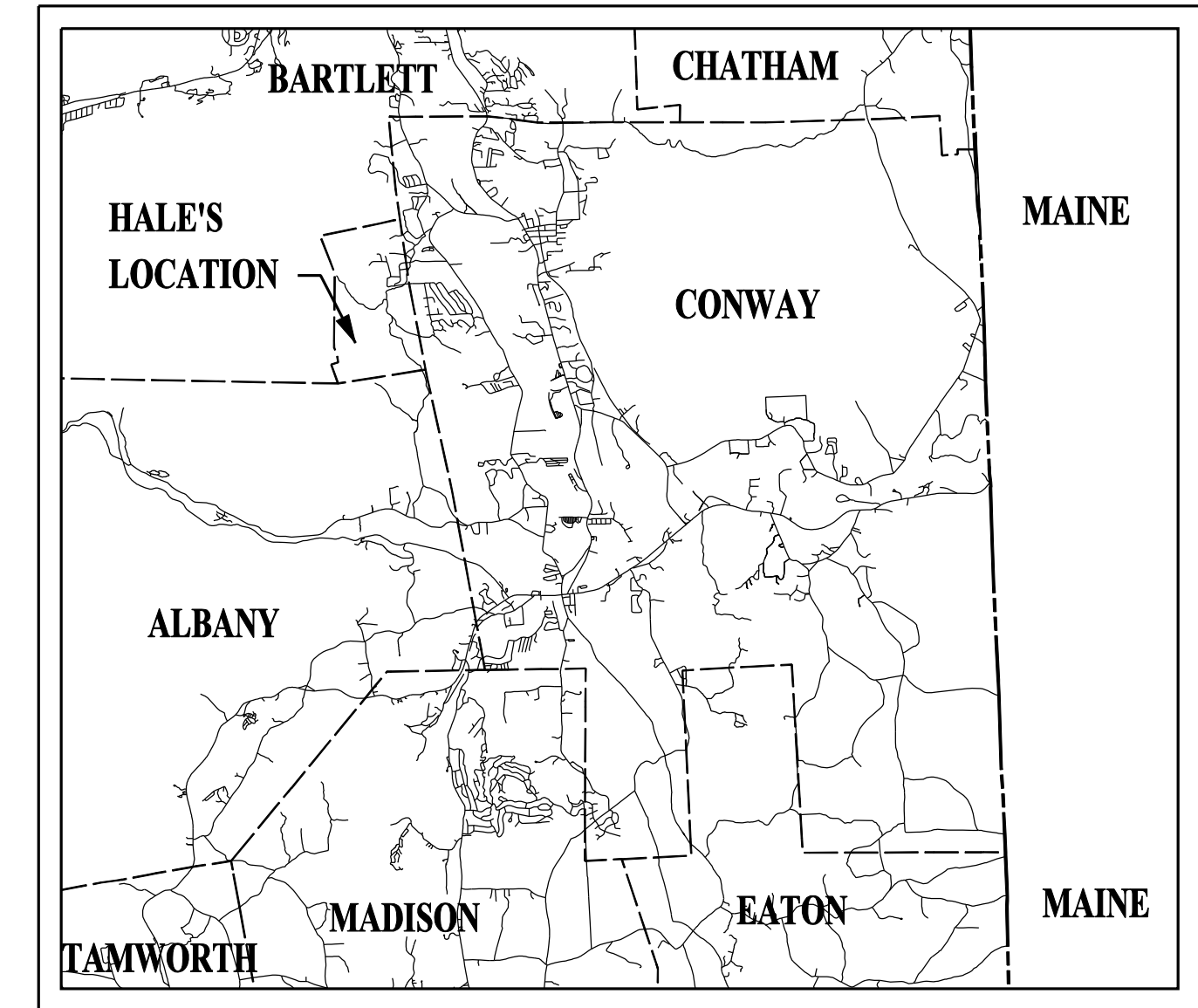
INDEX OF SHEETS	
SHEET NO.	DESCRIPTION
1	TITLE SHEET
2	GENERAL NOTES & SUMMARY OF QUANTITIES
3	MISCELLANEOUS SIGN DETAILS
4	BELMONT KEY PLAN
5-	BELMONT SITE PLAN SHEETS
	BELMONT SIGN TEXT LAYOUT SHEETS
	CAMPTON KEY PLAN
	CAMPTON SITE PLAN SHEETS
	CAMPTON SIGN TEXT LAYOUT SHEETS
	CONWAY KEY PLAN
	CONWAY SITE PLAN SHEETS
	CONWAY SIGN TEXT LAYOUT SHEETS
	MEREDITH KEY PLAN
	MEREDITH SITE PLAN SHEETS
	MEREDITH SIGN TEXT LAYOUT SHEETS
	NEWPORT KEY PLAN
	NEWPORT SITE PLAN SHEETS
	NEWPORT SIGN TEXT LAYOUT SHEETS



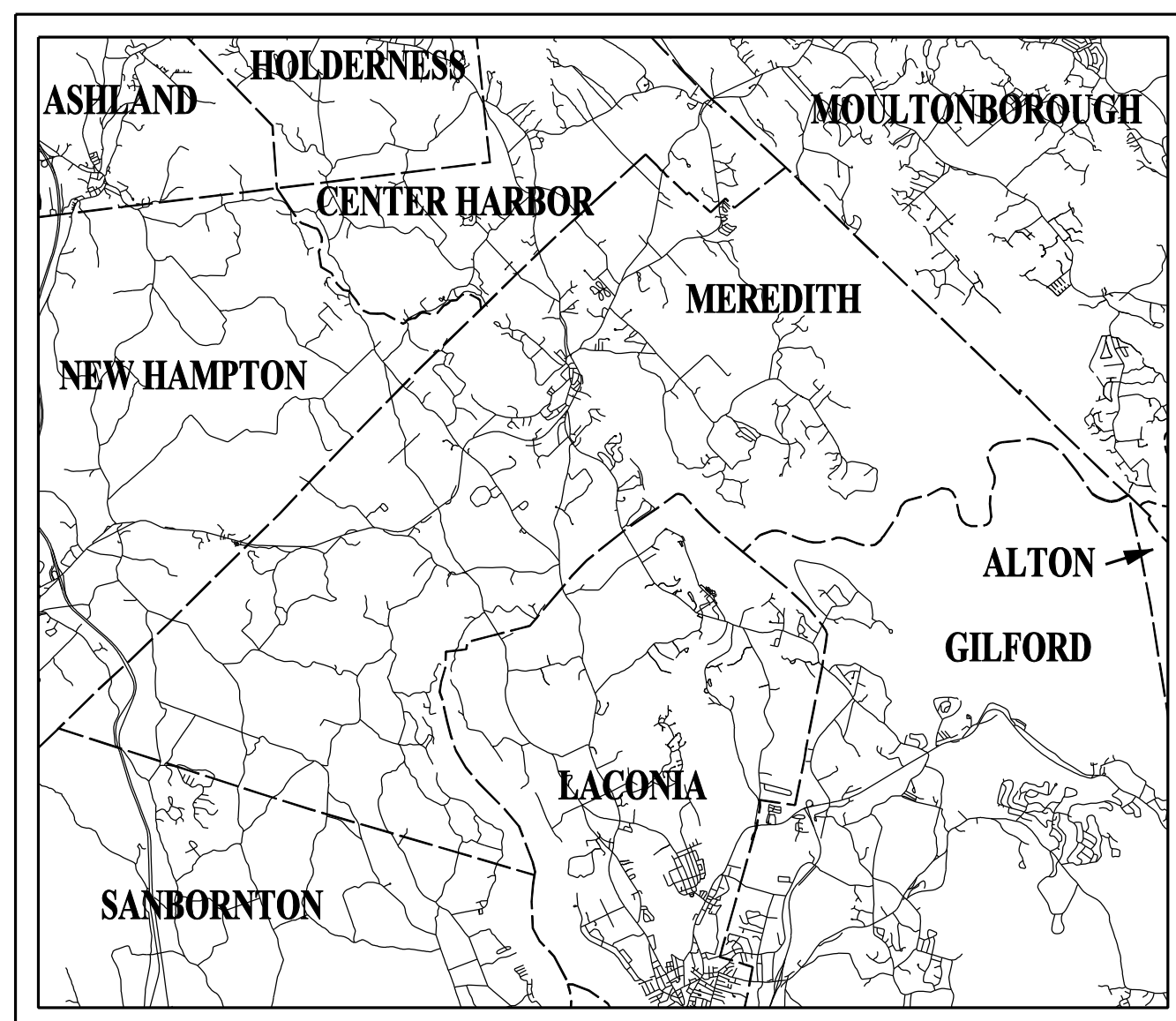
**TOWN OF BELMONT**  
 COUNTY OF BELKNAP



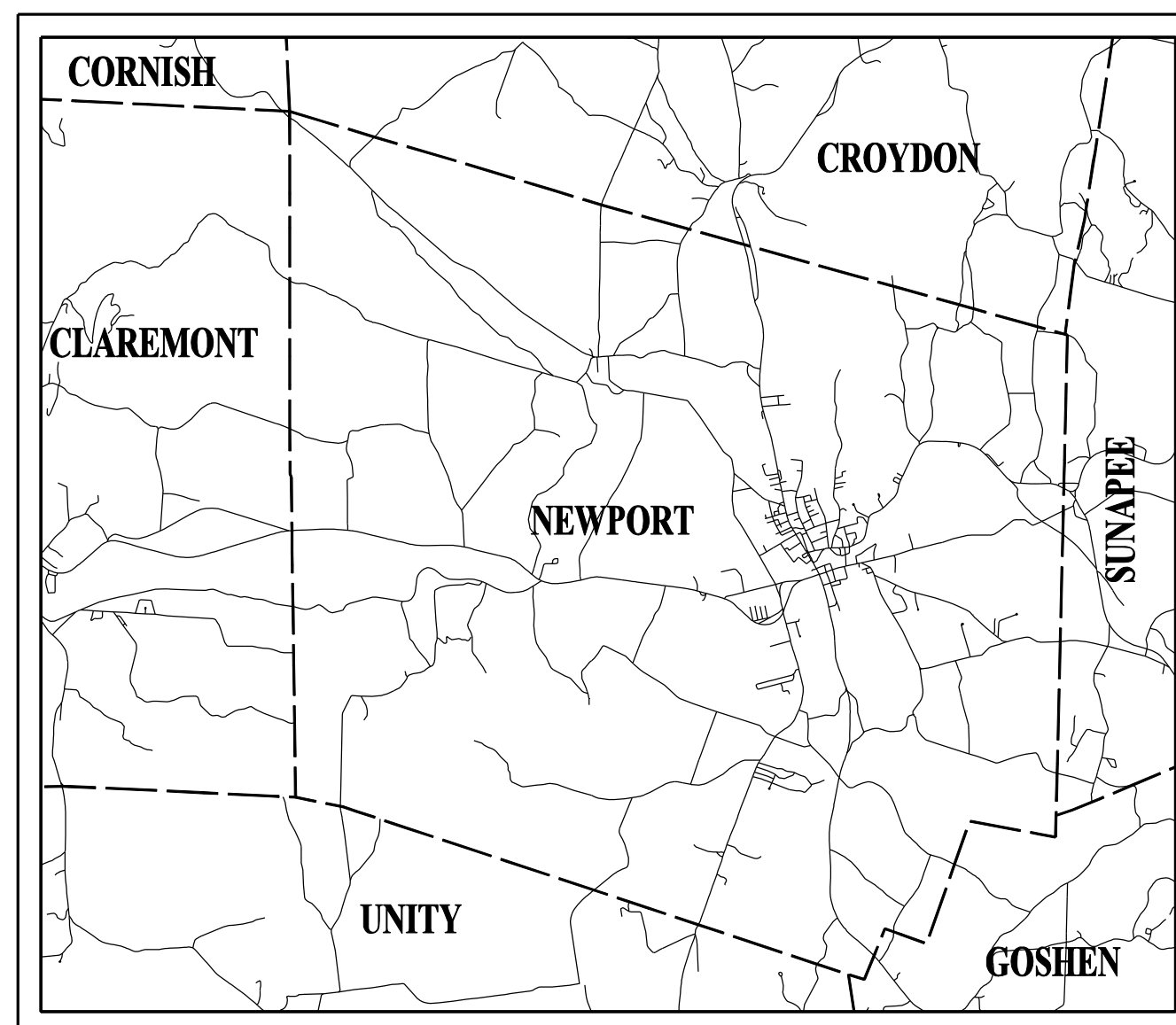
**TOWN OF CAMPTON**  
 COUNTY OF GRAFTON



**TOWN OF CONWAY**  
 COUNTY OF CARROLL



**TOWN OF MEREDITH**  
 COUNTY OF BELKNAP



**TOWN OF NEWPORT**  
 COUNTY OF SULLIVAN

<b>NHDOT</b> THE STATE OF NEW HAMPSHIRE DEPARTMENT OF TRANSPORTATION			
RECOMMENDED FOR APPROVAL:			
_____ DIRECTOR OF PROJECT DEVELOPMENT		_____ DATE	
_____ MUNICIPAL HIGHWAYS ENGINEER BUREAU OF PLANNING AND COMMUNITY ASSISTANCE		_____ DATE	
APPROVED:			
_____ ASSISTANT COMMISSIONER AND CHIEF ENGINEER		_____ DATE	
U. S. DEPARTMENT OF TRANSPORTATION FEDERAL HIGHWAY ADMINISTRATION			
APPROVED:			
_____ DIVISION ADMINISTRATOR		_____ DATE	
FEDERAL PROJECT NO.	STATE PROJECT NO.	SHEET NO.	TOTAL SHEETS
X-A001(137)	16113	1	112



FILE NAME: V:\PROJECTS\NH\16113\CONWAY\KSTAN\PR\16113\_F5C\_OVERALL.DGN  
 DRAWN BY: P. R. P. DATE: 10/10  
 CHECKED BY: C. M. L. DATE: 11/10


EXISTING DETAIL	NHDDOT	DATE	NUMBER	DATE	STATION	REVISIONS AFTER PROPOSAL	DESCRIPTION
NEW DESIGN	R.L.P.	05/11					
SHEET CHECKED	C.L.	05/26/11					
AS BUILT DETAILS							

**GENERAL NOTES**

- REFER TO THE STANDARD PLANS FOR EXACT DETAILS OF PERMANENT SIGNING STANDARDS, SEE "STANDARD PLANS FOR ROAD CONSTRUCTION" DATED 2010 (A BOUND BOOK), AS PUBLISHED BY THE NHDOT.
- PROPOSED SIGNS SHALL BE LOCATED AS SHOWN IN THE PLANS IN ACCORDANCE WITH THE LATEST EDITION OF THE MUTCD AND FIELD VERIFIED WITH THE ENGINEER PRIOR TO FINAL PLACEMENT.
- PERFORM ALL WORK WITHIN THE EXISTING RIGHT-OF-WAY, UNLESS OTHERWISE SHOWN ON THE PLANS OR AS ORDERED BY THE ENGINEER.
- ALL WARNING SIGNS SHALL HAVE ASTM TYPE IV SHEETING OR BETTER, UNLESS OTHERWISE SPECIFIED.
- REFER TO THE "STANDARD HIGHWAY SIGNS MANUAL" AS PUBLISHED BY THE USDOT-FHWA FOR EXACT DETAILS OF BORDERS, ETC.
- THE MINIMUM SIGN HEIGHT SHALL BE 6 FEET. THE HEIGHT OF TYPE 1 AND TYPE 4 OBJECT MARKERS SHALL BE 4 FEET. LATERAL PLACEMENT FOR A ROADSIDE SIGN IN A RURAL DISTRICT SHALL BE INSTALLED IN ACCORDANCE WITH THE LATEST EDITION OF THE MUTCD.
- EXISTING SIGNS AND SIGN POSTS BEING REMOVED SHALL BE RETURNED TO THE TOWN OR STATE AS ORDERED BY THE ENGINEER.
- ALL STATIONING SHOWN IN FEET.
- ALIGNMENTS BEGIN AT THE APPROXIMATE CENTERLINE OF THE NEAREST MAJOR INTERSECTING ROADWAY UNLESS NOTED OTHERWISE.
- U-CHANNEL POSTS SHALL BE PAINTED GREEN. COLOR TO BE APPROVED BY THE TOWN OR STATE. ANY POSTS INSTALLED WITHIN STATE R.O.W. SHALL BE GALVANIZED AND CONFORM TO SPEC. 615 AND SPEC 718.
- SELECTIVE CLEARING AND THINNING SHALL BE PROVIDED TO IMPROVE SIGN VISIBILITY AS ORDERED BY THE ENGINEER. PAID UNDER ITEM NO. 1008.12.

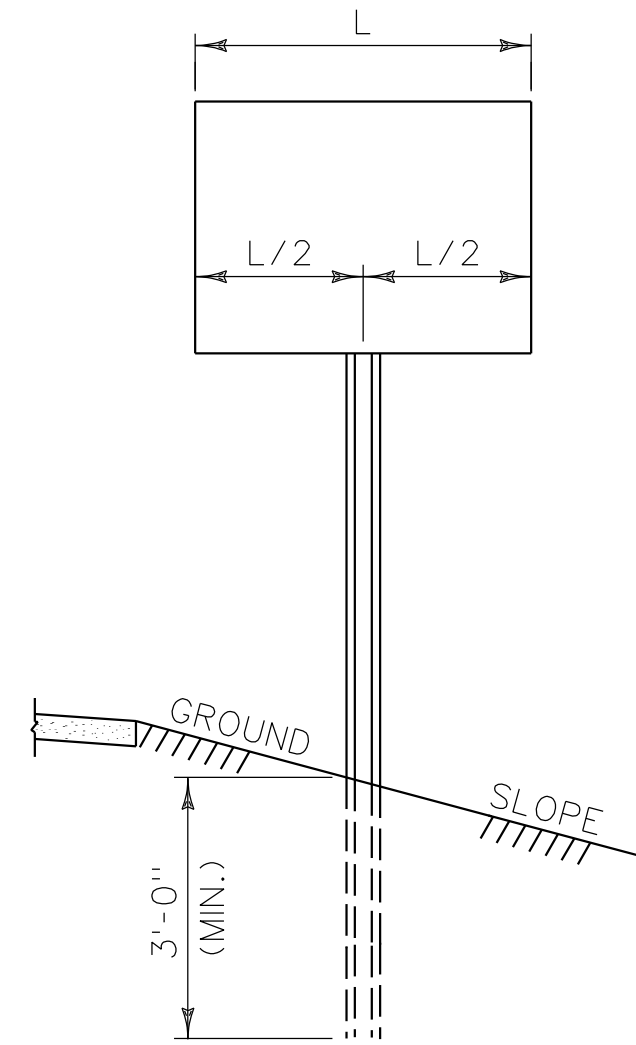
**SUMMARY OF QUANTITIES**

ITEM NO.	ITEM	UNIT	BELMONT	CAMPTON	CONWAY	MEREDITH	NEWPORT	TOTAL
615.003	REMOVING TRAFFIC SIGNS	U	-	-	-	-	-	-
615.004	RELOCATING TRAFFIC SIGNS	U	-	-	-	-	-	-
615.03	TRAFFIC SIGN TYPE C (F)	SF	-	-	-	-	-	-
615.06	TRAFFIC SIGN TYPE CC (F)	SF	-	-	-	-	-	-
618.7	FLAGGERS	HR	-	-	-	-	-	-
619.1	MAINTENANCE OF TRAFFIC	U	-	-	-	-	-	-
692.	MOBILIZATION	U	-	-	-	-	-	-
1008.12	ALTERATIONS AND ADDITIONS AS NEEDED - TRIM TREES	\$	-	-	-	-	-	-
1008.21	ALTERATIONS AND ADDITIONS AS NEEDED - TRAFFIC SIGNS	\$	-	-	-	-	-	-

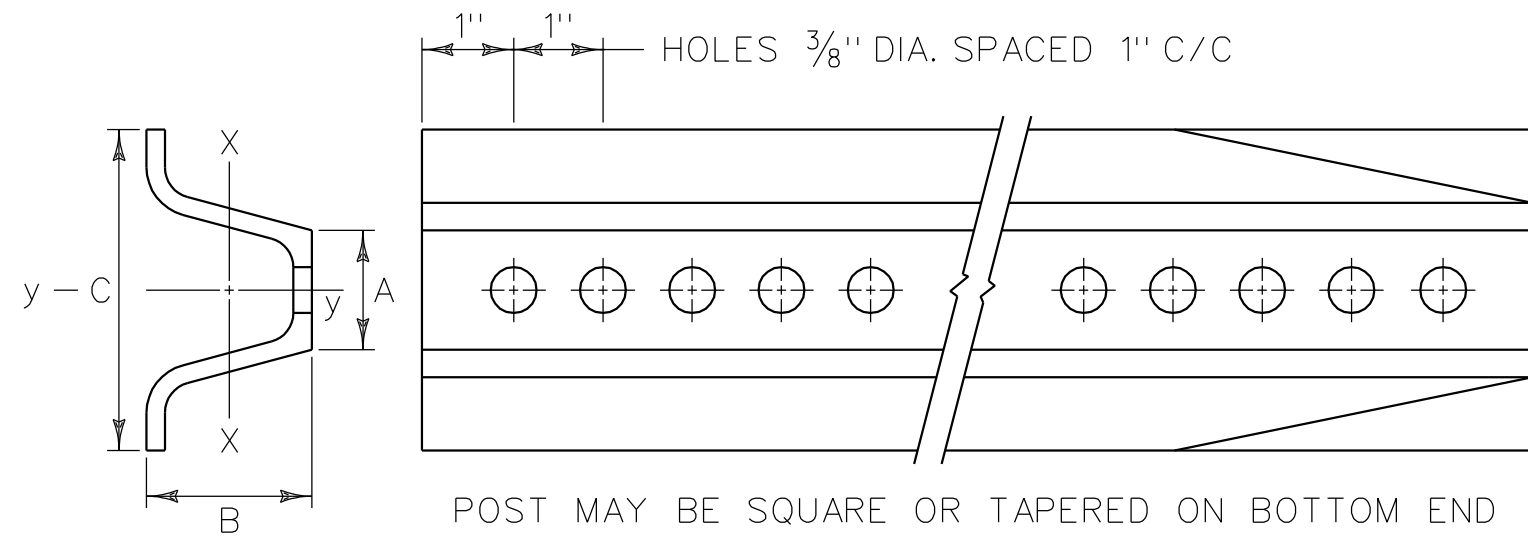
 <p>11 King Court • Keene, NH 03431-4648 Main: (603) 357-2445 • www.chacompanies.com</p>	STATE OF NEW HAMPSHIRE			
	DEPARTMENT OF TRANSPORTATION • BUREAU OF HIGHWAY DESIGN			
<b>GENERAL NOTES &amp; SUMMARY OF QUANTITIES</b>				
DGN FILENAME	FEDERAL PROJECT NO.	STATE PROJECT NO.	SHEET NO.	TOTAL SHEETS
16113_INDEX.dgn	X-A001(137)	16113	2	112

REVISIONS AFTER PROPOSAL	STATION	DESCRIPTION
NUMBER	DATE	STATION

EXISTING DETAIL	NHDDT	DATE
NEW DESIGN	R.L.P.	05/11
SHEET CHECKED	C.L.L.	05/26/11
AS BUILT DETAILS		



- NOTES:
- CONSTRUCTION METHODS - POSTS MAY BE DRIVEN OR SET IN A DUG HOLE AND BACKFILLED. IF DRIVEN, A DRIVING CAP SHALL BE USED. THE DUG HOLE INSTALLTION SHALL BE USED IN AREAS OF POOR SOIL CONDITIONS OR AS DIRECTED BY THE RESIDENT ENGINEER. BACKFILL SHALL BE COMPACTED AS DIRECTED BY THE RESIDENT ENGINEER.
  - IN AREAS WHERE LEDGE ROCK IS ENCOUNTERED, POSTS WILL BE SET IN A HOLE WITH 2" CLEARANCE AND GROUTED 24" BELOW THE SURFACE OF THE SOLID ROCK, UNLESS THE POSTS PENETRATE THE GROUND A MINIMUM OF 3'-6". THE PORTION OF THE POST IN CONTACT WITH THE MORTAR SHALL BE COATED WITH AN APPROVED COATING.
  - WHEN USING FLANGED CHANNEL POSTS ON STEEP SLOPES (2:1 OR STEEPER FILL SLOPES BEHIND GUARDRAIL), ADD 2' EMBEDDMENT TO THE POST LENGTH TO GIVE THE ASSEMBLY MORE STABILITY. HOWEVER IF SIGN POST IS LOCATED INSIDE THE DEFLECTION DISTANCE, THE SIGN POST SHALL BE SET AT A MINIMUM DEPTH OF 3' - 0".
  - POSTS SHALL BE PAINTED GREEN, EXCEPT IN STATE R.O.W.
  - U-CHANNEL SIGN POSTS SHALL NOT BE SPLICED.

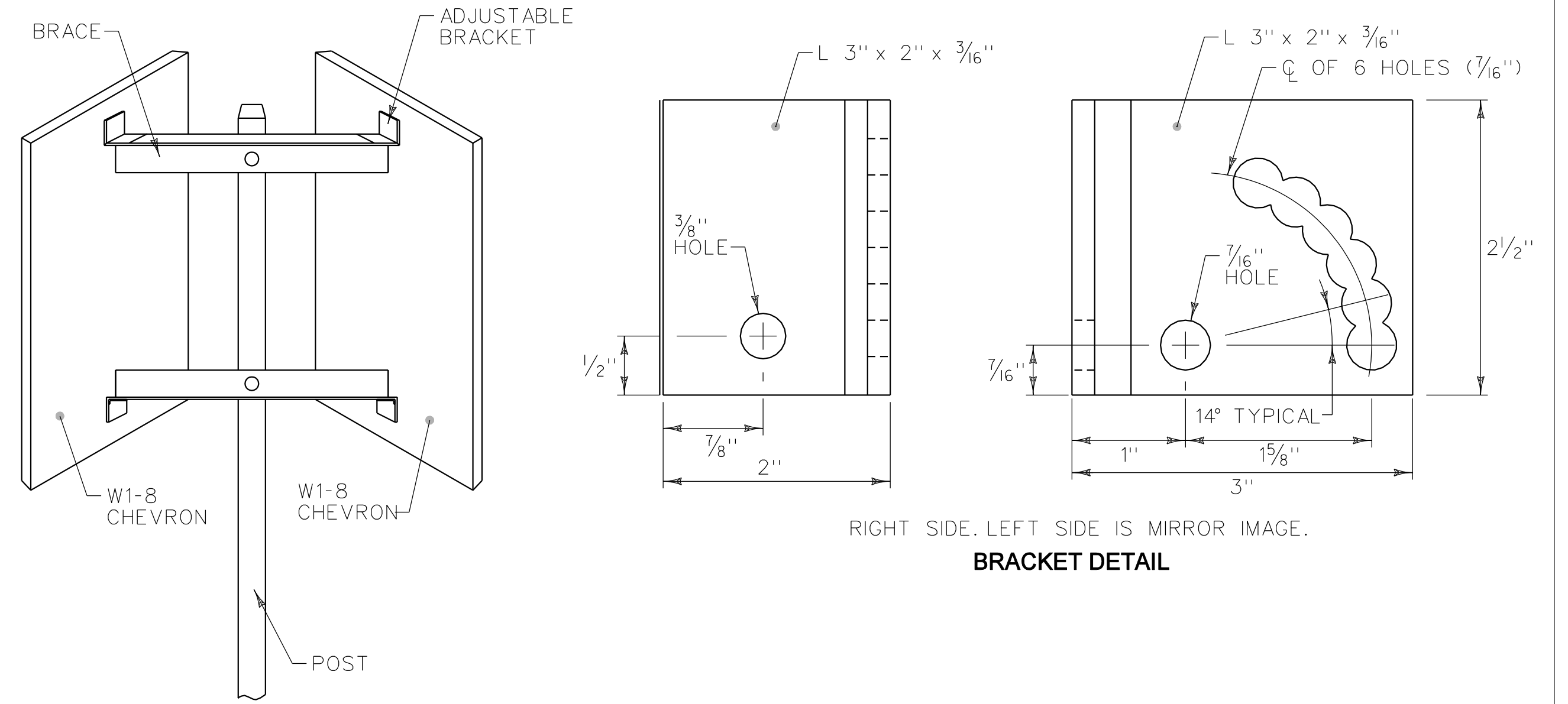


POST MAY BE SQUARE OR TAPERED ON BOTTOM END

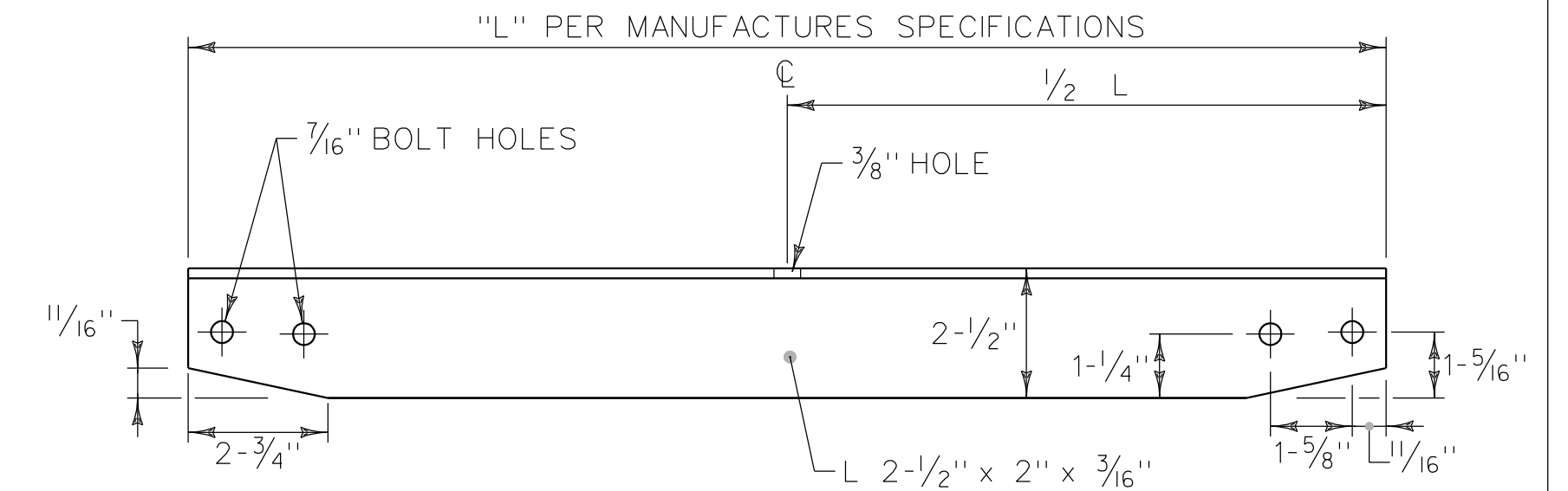
POST SIZE (LB/FT.)	DIMENSIONS			SECTION MODULUS, X-X
	A	B	C	
3	1 5/16"	1 7/8"	3 1/2"	0.403 IN. <sup>3</sup>

SIMILAR DIMENSIONS ARE ACCEPTABLE, HOWEVER SECTION MODULUS VALUES SHALL NOT BE EXCEEDED.

**U-CHANNEL SIGN POST DETAILS**



**BACK VIEW OF CHEVRON INSTALLATION**



**BRACE DETAIL**

NOTES:

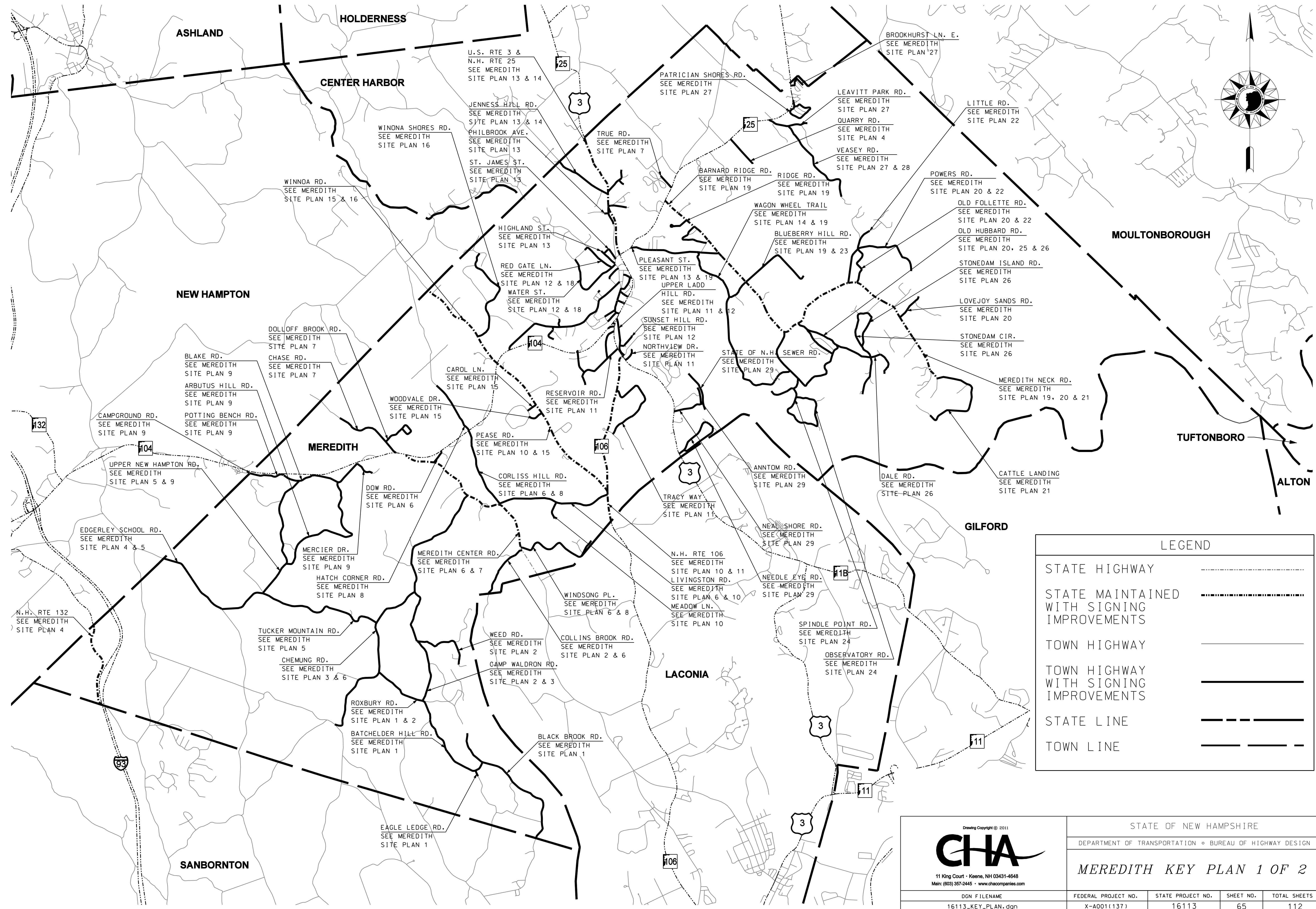
- THE CHEVRONS SHOULD BE ATTACHED TO THE ADJUSTABLE BRACKET AT AN ANGLE SO HEADLIGHT BEAMS ARE NOT REFLECTED BACK INTO THE DRIVER'S EYE. TRIAL RUNS AT NIGHT MAY BE DESIRABLE TO DETERMINE FINAL POSITIONING.
- THE ADJUSTABLE BRACKET SHALL BE FURNISHED IN ALL ALUMINUM OR ALL GALVANIZED STEEL PRODUCTS. ALL BOLTS SHALL INCLUDE LOCKING DEVICES.
- THE BID PRICE FOR INSTALLING W1-8 CHEVRON SIGNS ON NON-STATE ROADS, ITEM 615.03, SHALL INCLUDE FURNISHING AND INSTALLING THE POST, APPROVED MOUNTING BRACKET ASSEMBLY, CHEVRONS AND ALL WORK NECESSARY TO INSTALL AS SHOWN.
- THE BID PRICE FOR INSTALLING W1-8 CHEVRON SIGNS ON STATE ROADS, ITEM 615.03, SHALL NOT INCLUDE THE MOUNTING BRACKET ASSEMBLY SHOWN. EACH CHEVRON SHALL HAVE ITS OWN POST.

**W1-8 CHEVRON MOUNTING DETAILS (NON-STATE ROADS)**

<p>Drawing Copyright © 2011 11 King Court • Keene, NH 03431-4648 Main: (603) 357-2445 • www.chacompanies.com</p>		STATE OF NEW HAMPSHIRE			
		DEPARTMENT OF TRANSPORTATION • BUREAU OF HIGHWAY DESIGN			
		<b>MISCELLANEOUS SIGN DETAILS</b>			
DGN FILENAME	FEDERAL PROJECT NO.	STATE PROJECT NO.	SHEET NO.	TOTAL SHEETS	
16113_POST Details.dgn	X-A001(137)	16113	3	112	



EXISTING DETAIL	NHDDT	DATE	04/11	NUMBER	STATION	DESCRIPTION
NEW DESIGN	R.L.P.	DATE	05/11			
SHEET CHECKED	C.L.	DATE	05/26/11			
AS BUILT DETAILS		DATE				



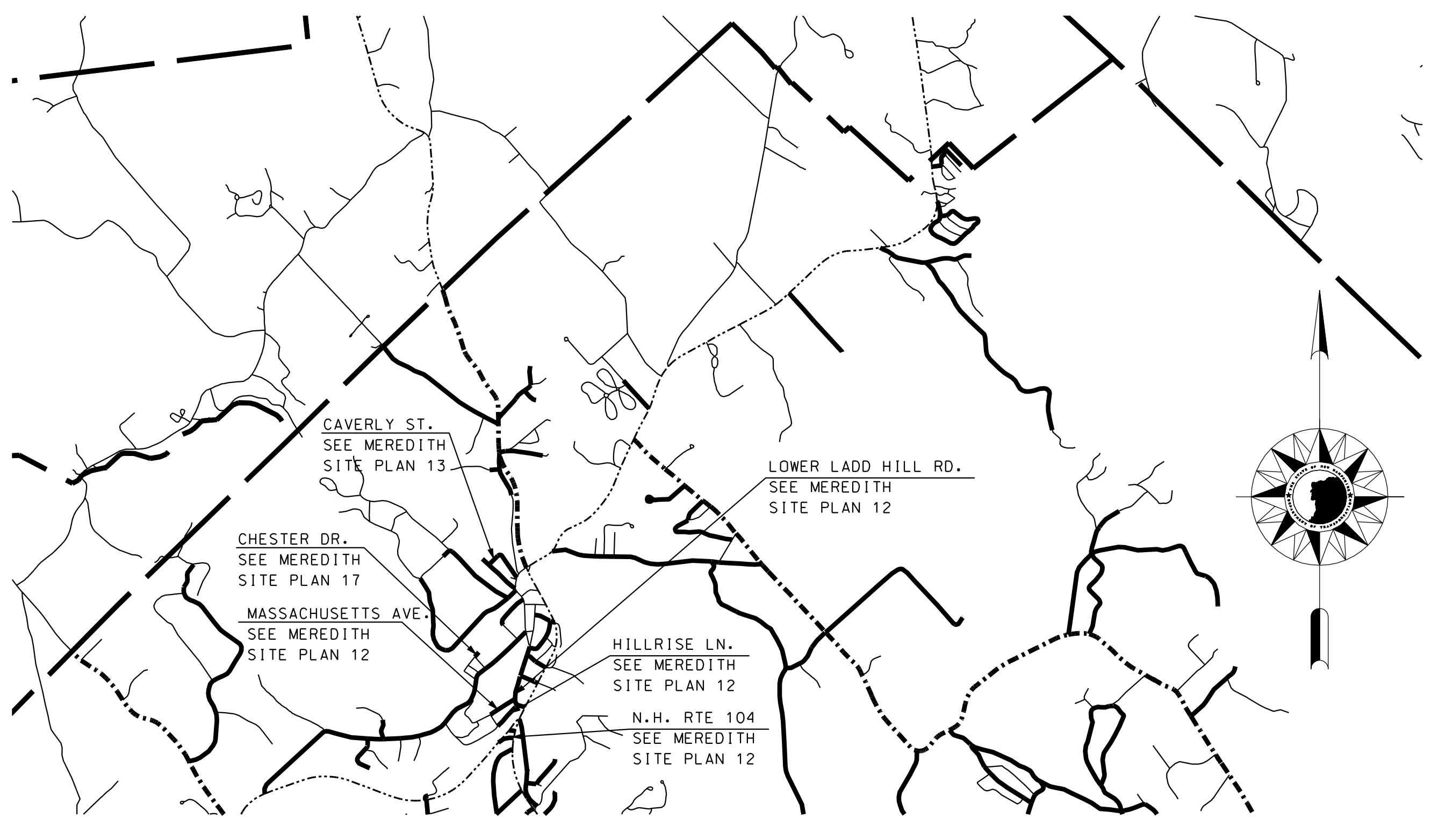
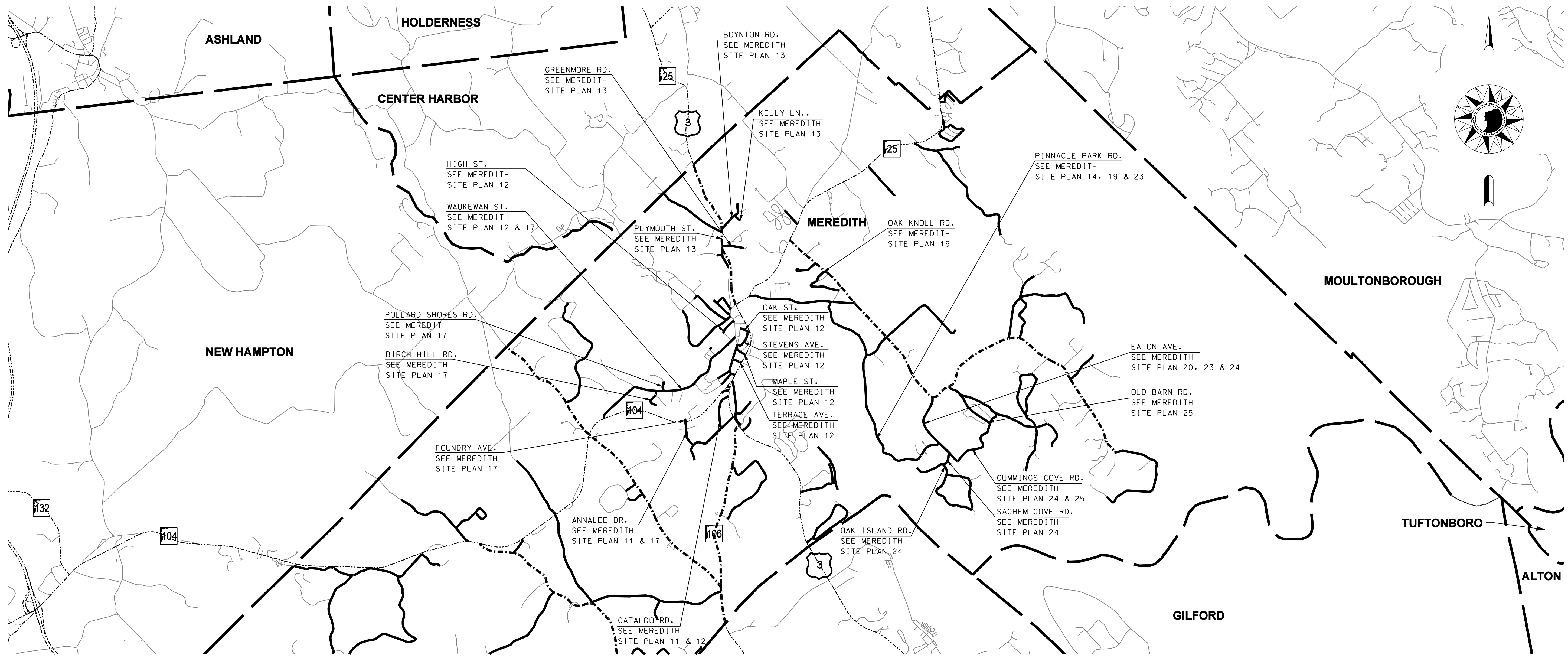
LEGEND	
STATE HIGHWAY	-----
STATE MAINTAINED WITH SIGNING IMPROVEMENTS	.....
TOWN HIGHWAY	————
TOWN HIGHWAY WITH SIGNING IMPROVEMENTS	—————
STATE LINE	- . - . - .
TOWN LINE	— — — —

<p>Drawing Copyright © 2011 11 King Court • Keene, NH 03431-4648 Main: (603) 357-2445 • www.chacompanies.com</p>	STATE OF NEW HAMPSHIRE			
	DEPARTMENT OF TRANSPORTATION • BUREAU OF HIGHWAY DESIGN			
<b>MEREDITH KEY PLAN 1 OF 2</b>				
DGN FILENAME	FEDERAL PROJECT NO.	STATE PROJECT NO.	SHEET NO.	TOTAL SHEETS
16113_KEY_PLAN.dgn	X-A001(137)	16113	65	112

EXISTING DETAIL	DATE	NO/DOT	AS BUILT DETAILS	DATE
NEW DESIGN	04/11	R.L.P.		
SHEET CHECKED	05/11	C.L.		

REVISIONS AFTER PROPOSAL	STATION	DESCRIPTION

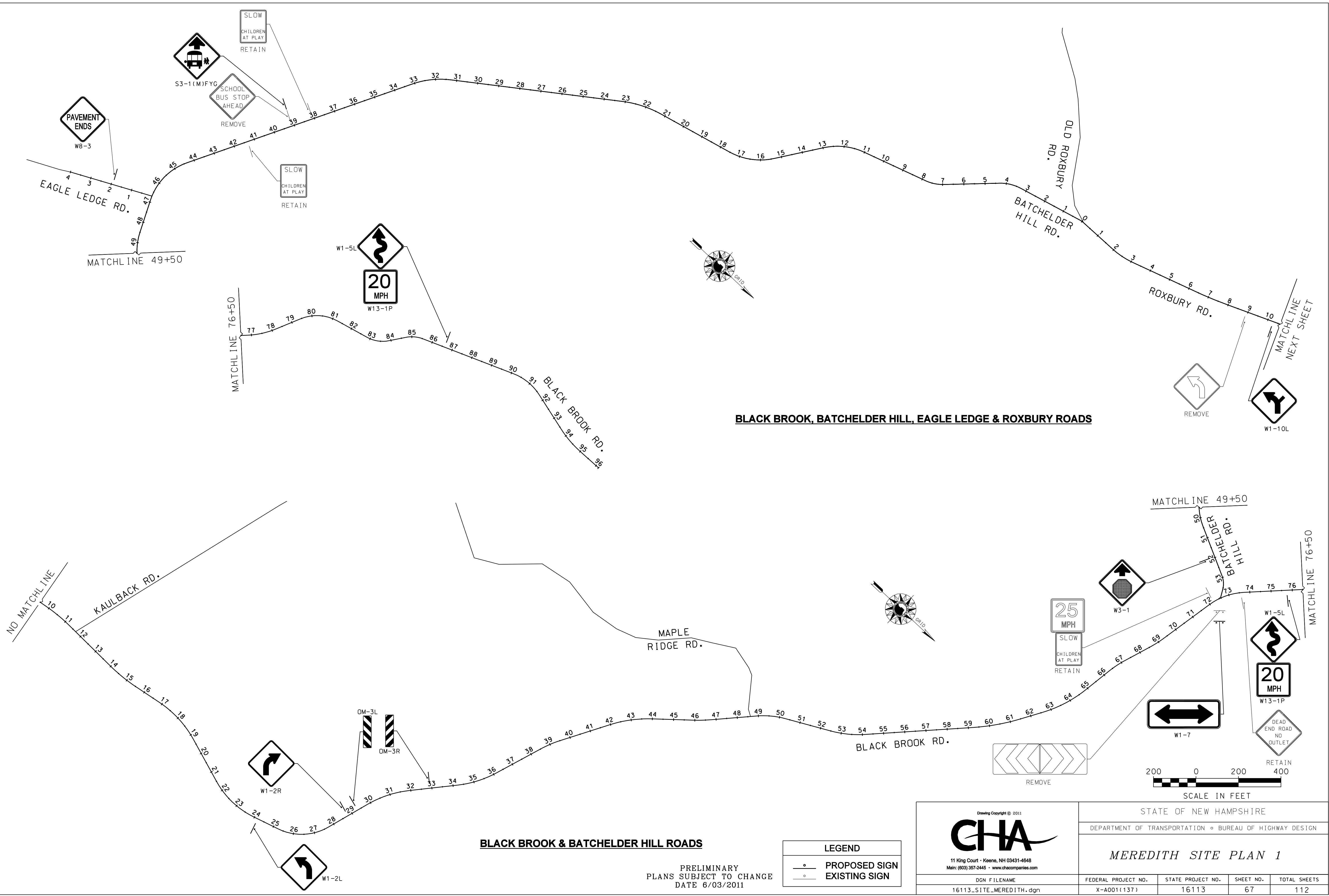


LEGEND	
STATE HIGHWAY	-----
STATE MAINTAINED WITH SIGNING IMPROVEMENTS	-----
TOWN HIGHWAY	_____
TOWN HIGHWAY WITH SIGNING IMPROVEMENTS	_____
STATE LINE	-----
TOWN LINE	-----

<p>11 King Court • Keene, NH 03431-4648 Main: (603) 357-2445 • www.chacompanies.com</p>	STATE OF NEW HAMPSHIRE			
	DEPARTMENT OF TRANSPORTATION • BUREAU OF HIGHWAY DESIGN			
<b>MEREDITH KEY PLAN 2 OF 2</b>				
DGN FILENAME	FEDERAL PROJECT NO.	STATE PROJECT NO.	SHEET NO.	TOTAL SHEETS
16113_KEY_PLAN.dgn	X-A001(137)	16113	66	112

EXISTING DETAIL		NEW DESIGN		SHEET CHECKED		AS BUILT DETAILS	
DATE	BY	DATE	BY	DATE	BY	DATE	BY
04/11	NHDOT	05/11	R.L.P.	05/26/11	C.L.		

REVISIONS AFTER PROPOSAL	STATION	DESCRIPTION



**BLACK BROOK, BATCHELDER HILL, EAGLE LEDGE & ROXBURY ROADS**

**BLACK BROOK & BATCHELDER HILL ROADS**

PRELIMINARY  
PLANS SUBJECT TO CHANGE  
DATE 6/03/2011

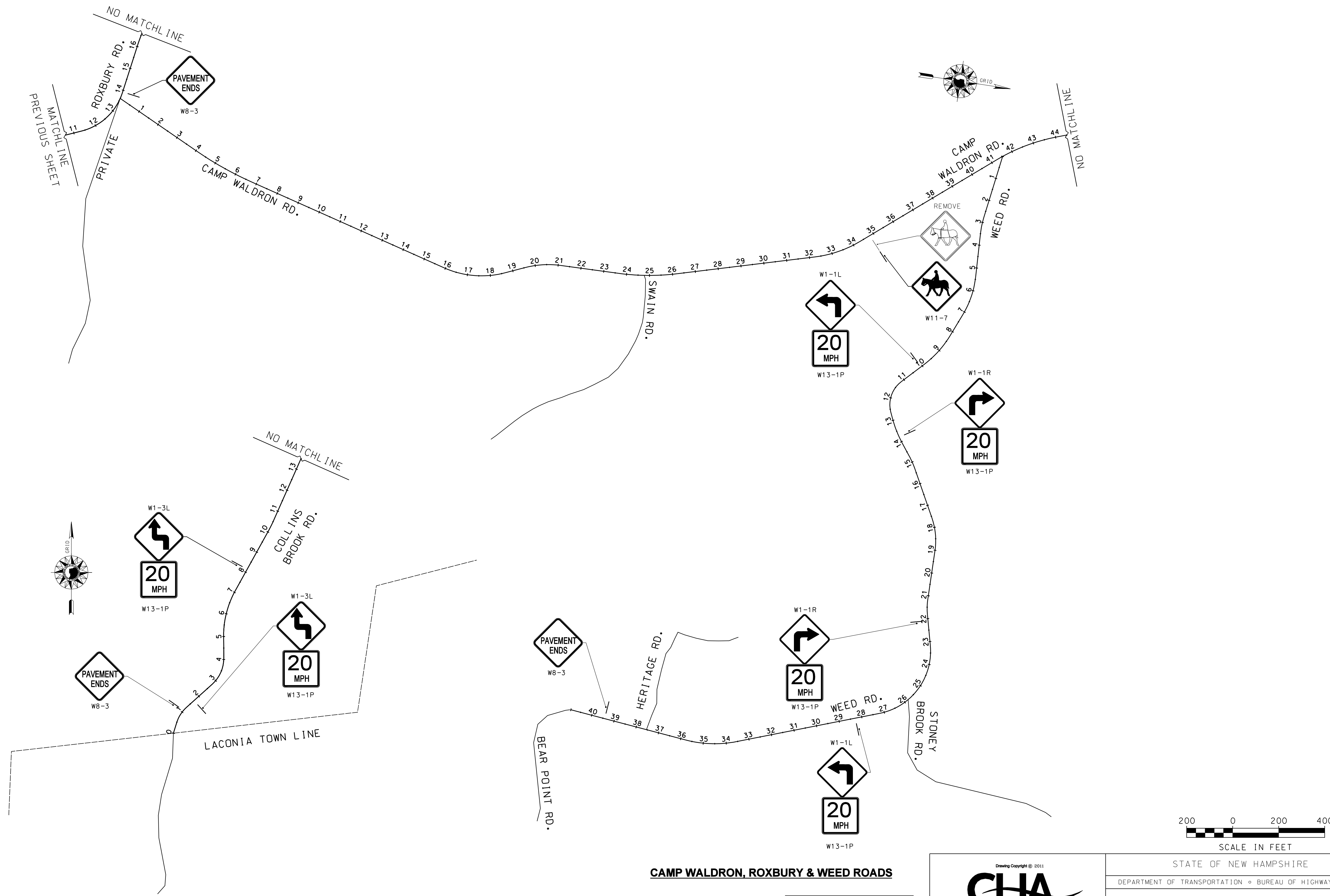
LEGEND	
○	PROPOSED SIGN
○	EXISTING SIGN

Drawing Copyright © 2011  
**CHA**  
 11 King Court • Keene, NH 03431-4648  
 Main: (603) 357-2445 • www.chacompanies.com

STATE OF NEW HAMPSHIRE DEPARTMENT OF TRANSPORTATION • BUREAU OF HIGHWAY DESIGN			
<i>MEREDITH SITE PLAN 1</i>			
DGN FILENAME	FEDERAL PROJECT NO.	STATE PROJECT NO.	SHEET NO.
16113_SITE_MEREDITH.dgn	X-A001(137)	16113	67
TOTAL SHEETS		112	



EXISTING DETAIL	DATE	BY	DESCRIPTION
NEW DESIGN	04/11	R.L.P.	REVISIONS AFTER PROPOSAL
SHEET CHECKED	05/11	C.L.	STATION
AS BUILT DETAILS	05/26/11		DATE



**COLLINS BROOK ROAD**

**CAMP WALDRON, ROXBURY & WEED ROADS**

PRELIMINARY  
PLANS SUBJECT TO CHANGE  
DATE 6/03/2011

LEGEND	
○	PROPOSED SIGN
○	EXISTING SIGN

Drawing Copyright © 2011

**CHA**

11 King Court • Keene, NH 03431-4648  
Main: (603) 357-2445 • www.chacompanies.com

DGN FILENAME: 16113\_SITE\_MEREDITH.dgn

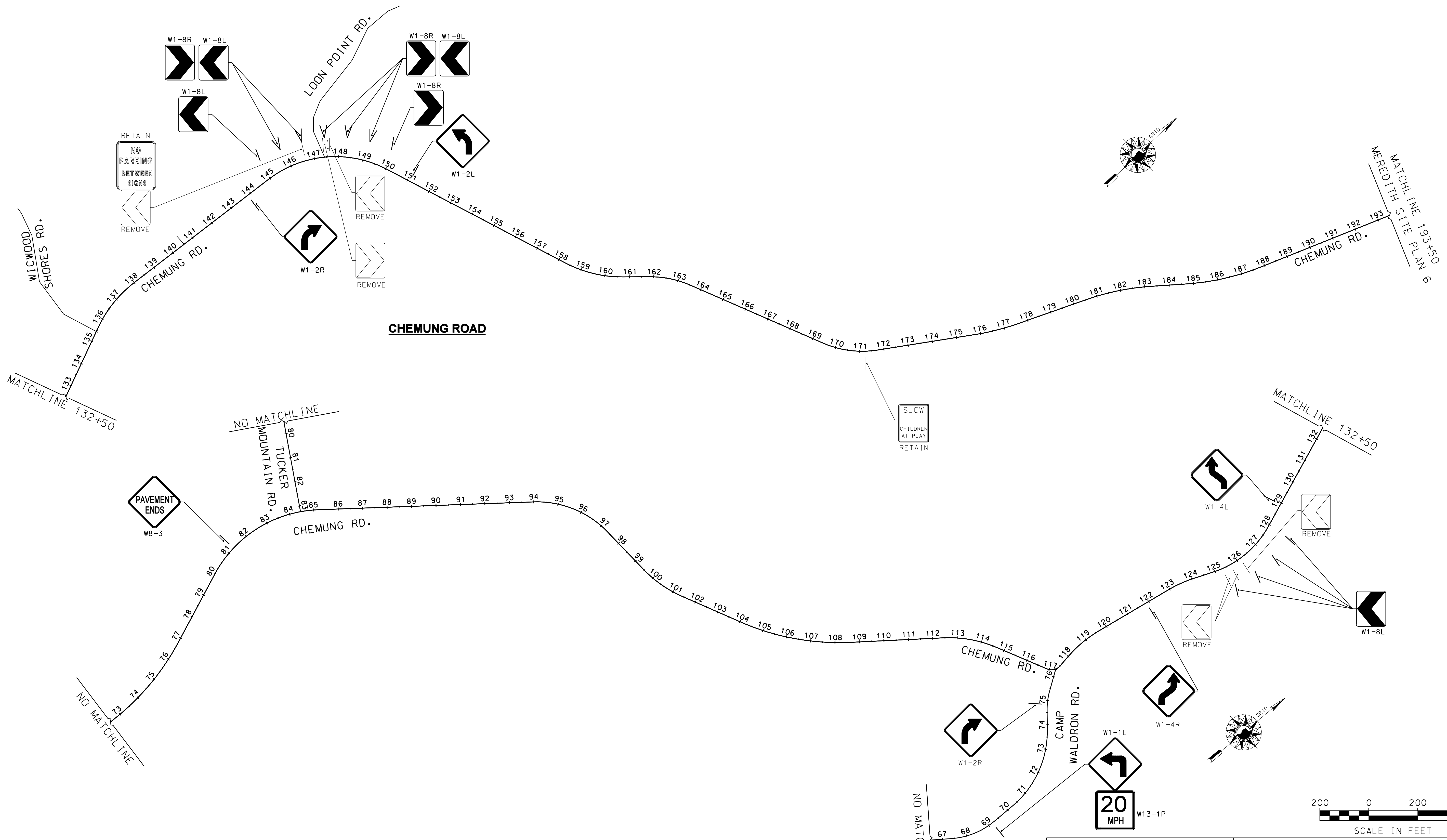
STATE OF NEW HAMPSHIRE			
DEPARTMENT OF TRANSPORTATION • BUREAU OF HIGHWAY DESIGN			
<i>MEREDITH SITE PLAN 2</i>			
FEDERAL PROJECT NO.	STATE PROJECT NO.	SHEET NO.	TOTAL SHEETS
X-A001(137)	16113	68	112



REVISIONS AFTER PROPOSAL	STATION	DESCRIPTION

EXISTING DETAIL	NHDDT	DATE
NEW DESIGN	R.L.P.	05/11
SHEET CHECKED	C.L.L.	05/26/11
AS BUILT DETAILS		



**CAMP WALDRON, TUCKER MOUNTAIN & CHEMUNG ROADS**

PRELIMINARY  
PLANS SUBJECT TO CHANGE  
DATE 6/03/2011

**LEGEND**

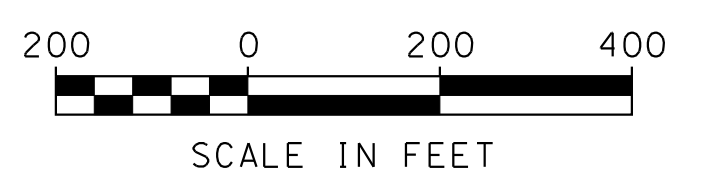
- PROPOSED SIGN
- ◌ EXISTING SIGN

Drawing Copyright © 2011

11 King Court • Keene, NH 03431-4648  
Main: (603) 357-2445 • www.chacompanies.com

DGN FILENAME: 16113\_SITE\_MEREDITH.dgn

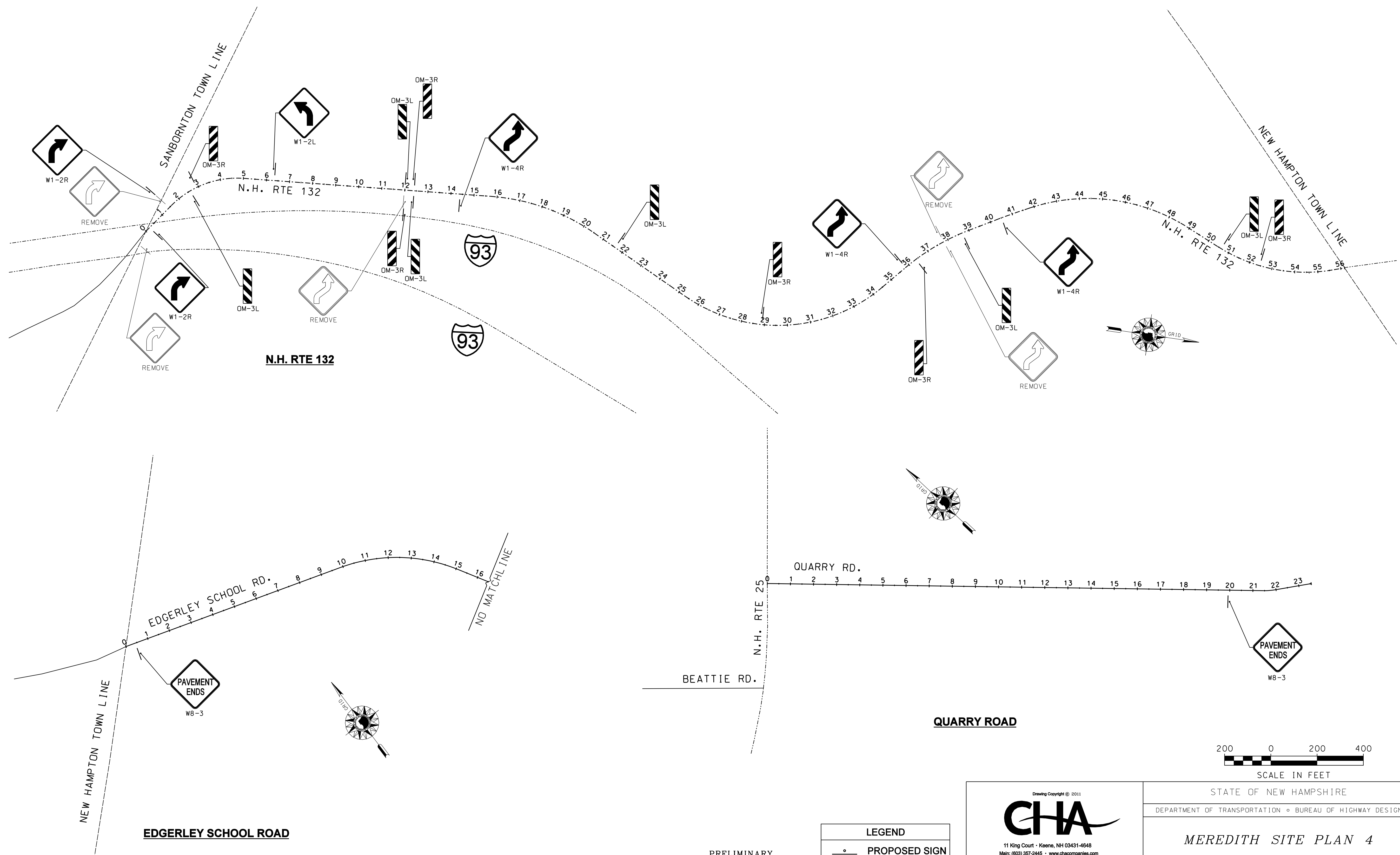
STATE OF NEW HAMPSHIRE			
DEPARTMENT OF TRANSPORTATION • BUREAU OF HIGHWAY DESIGN			
<b>MEREDITH SITE PLAN 3</b>			
FEDERAL PROJECT NO.	STATE PROJECT NO.	SHEET NO.	TOTAL SHEETS
X-A001(137)	16113	69	112





REVISIONS AFTER PROPOSAL	STATION	DESCRIPTION

EXISTING DETAIL	NHDDT	DATE
NEW DESIGN	R.L.P.	05/11
SHEET CHECKED	C.L.	05/26/11
AS BUILT DETAILS		



PRELIMINARY  
PLANS SUBJECT TO CHANGE  
DATE 6/03/2011

LEGEND	
●	PROPOSED SIGN
○	EXISTING SIGN

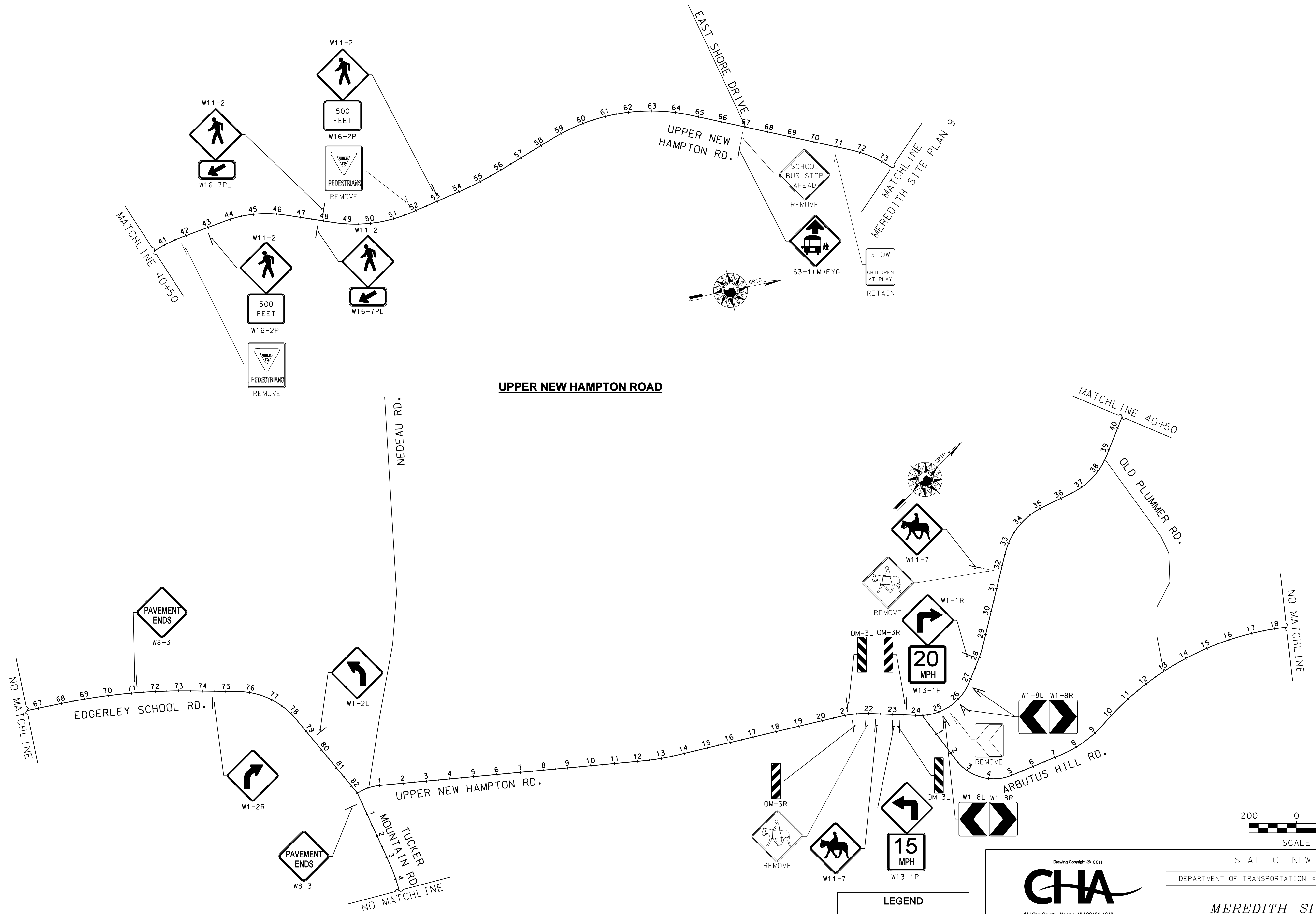
Drawing Copyright © 2011

11 King Court • Keene, NH 03431-4648  
Main: (603) 357-2445 • www.chacompanies.com

DGN FILENAME: 16113\_SITE\_MEREDITH.dgn

STATE OF NEW HAMPSHIRE			
DEPARTMENT OF TRANSPORTATION • BUREAU OF HIGHWAY DESIGN			
MEREDITH SITE PLAN 4			
FEDERAL PROJECT NO.	STATE PROJECT NO.	SHEET NO.	TOTAL SHEETS
X-A001(137)	16113	70	112

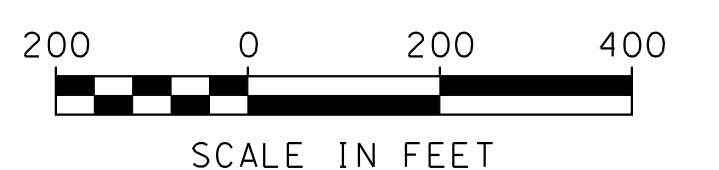
EXISTING DETAIL	NHDDT	DATE	04/11	REVISIONS AFTER PROPOSAL	STATION	DESCRIPTION
NEW DESIGN	R.L.P.	DATE	05/11			
SHEET CHECKED	C.L.L.	DATE	05/26/11			
AS BUILT DETAILS		DATE				




**EDGERLEY SCHOOL, NEDEAU & UPPER NEW HAMPTON ROADS**

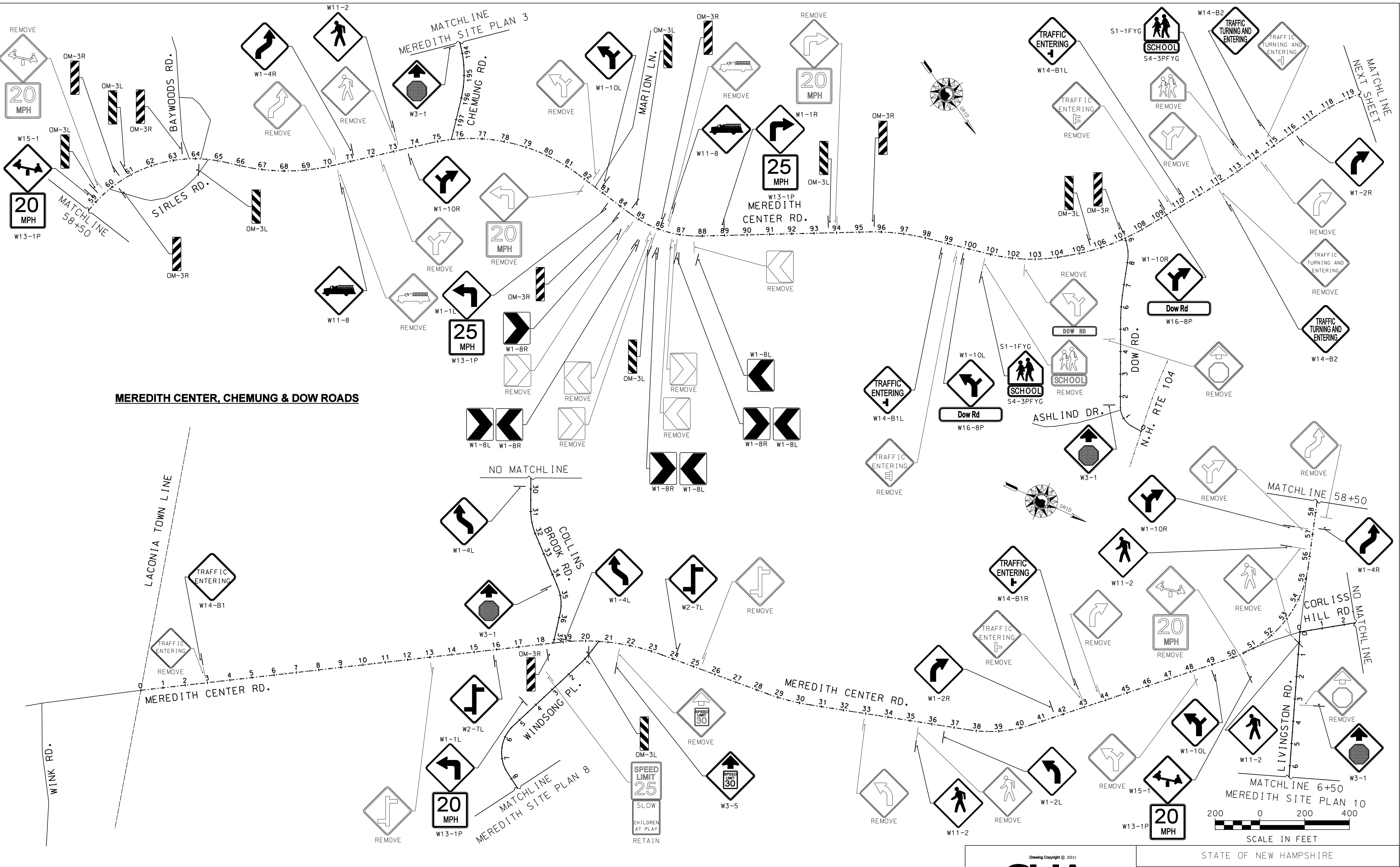
PRELIMINARY  
PLANS SUBJECT TO CHANGE  
DATE 6/03/2011

LEGEND	
○	PROPOSED SIGN
○	EXISTING SIGN



Drawing Copyright © 2011  11 King Court • Keene, NH 03431-4648 Main: (603) 357-2445 • www.chacompanies.com				
STATE OF NEW HAMPSHIRE				
DEPARTMENT OF TRANSPORTATION • BUREAU OF HIGHWAY DESIGN				
<b>MEREDITH SITE PLAN 5</b>				
DGN FILENAME	FEDERAL PROJECT NO.	STATE PROJECT NO.	SHEET NO.	TOTAL SHEETS
16113_SITE_MEREDITH.dgn	X-A001(137)	16113	71	112

EXISTING DETAIL	DATE	BY	DESCRIPTION
NEW DESIGN	04/11	R.L.P.	
SHEET CHECKED	05/11	C.L.	
AS BUILT DETAILS	05/26/11		



**MEREDITH CENTER, CHEMUNG & DOW ROADS**

**MEREDITH CENTER, COLLINS BROOK, CORLISS HILL, LIVINGSTON ROADS & WINDSONG PLACE**

**LEGEND**

- PROPOSED SIGN
- - - EXISTING SIGN

STATE OF NEW HAMPSHIRE  
DEPARTMENT OF TRANSPORTATION • BUREAU OF HIGHWAY DESIGN

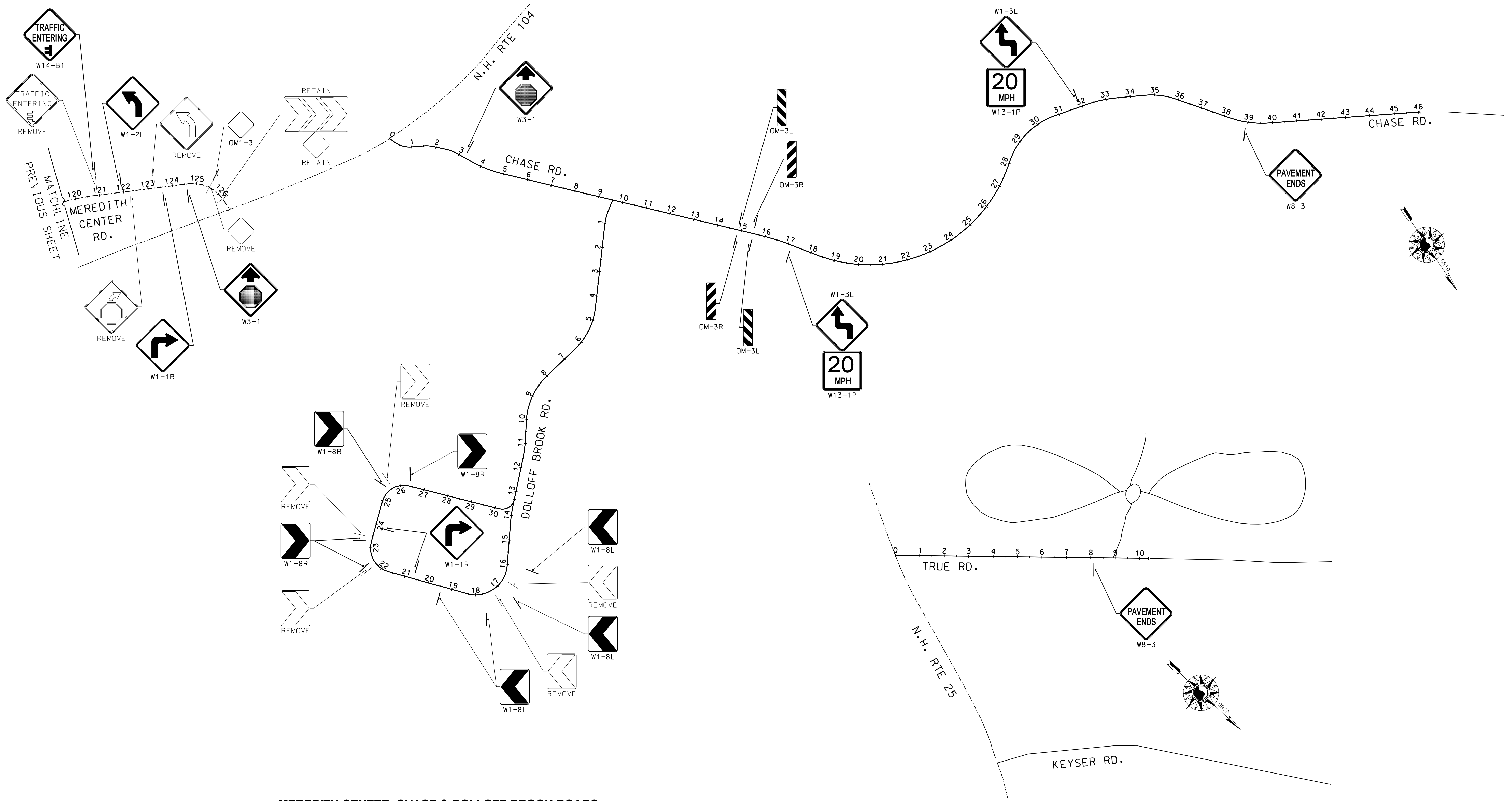
**MEREDITH SITE PLAN 6**

11 King Court • Keene, NH 03431-4648  
Main: (603) 357-2445 • www.chacompanies.com

DGN FILENAME	FEDERAL PROJECT NO.	STATE PROJECT NO.	SHEET NO.	TOTAL SHEETS
16113_SITE_MEREDITH.dgn	X-A001(137)	16113	72	112

REVISIONS AFTER PROPOSAL		STATION	DESCRIPTION

EXISTING DETAIL	NHDOT	DATE	04/11
NEW DESIGN	R.L.P.	DATE	05/11
SHEET CHECKED	C.L.L.	DATE	05/26/11
AS BUILT DETAILS		DATE	



**MEREDITH CENTER, CHASE & DOLLOFF BROOK ROADS**

**TRUE ROAD**



PRELIMINARY  
PLANS SUBJECT TO CHANGE  
DATE 6/03/2011

LEGEND	
○	PROPOSED SIGN
○	EXISTING SIGN

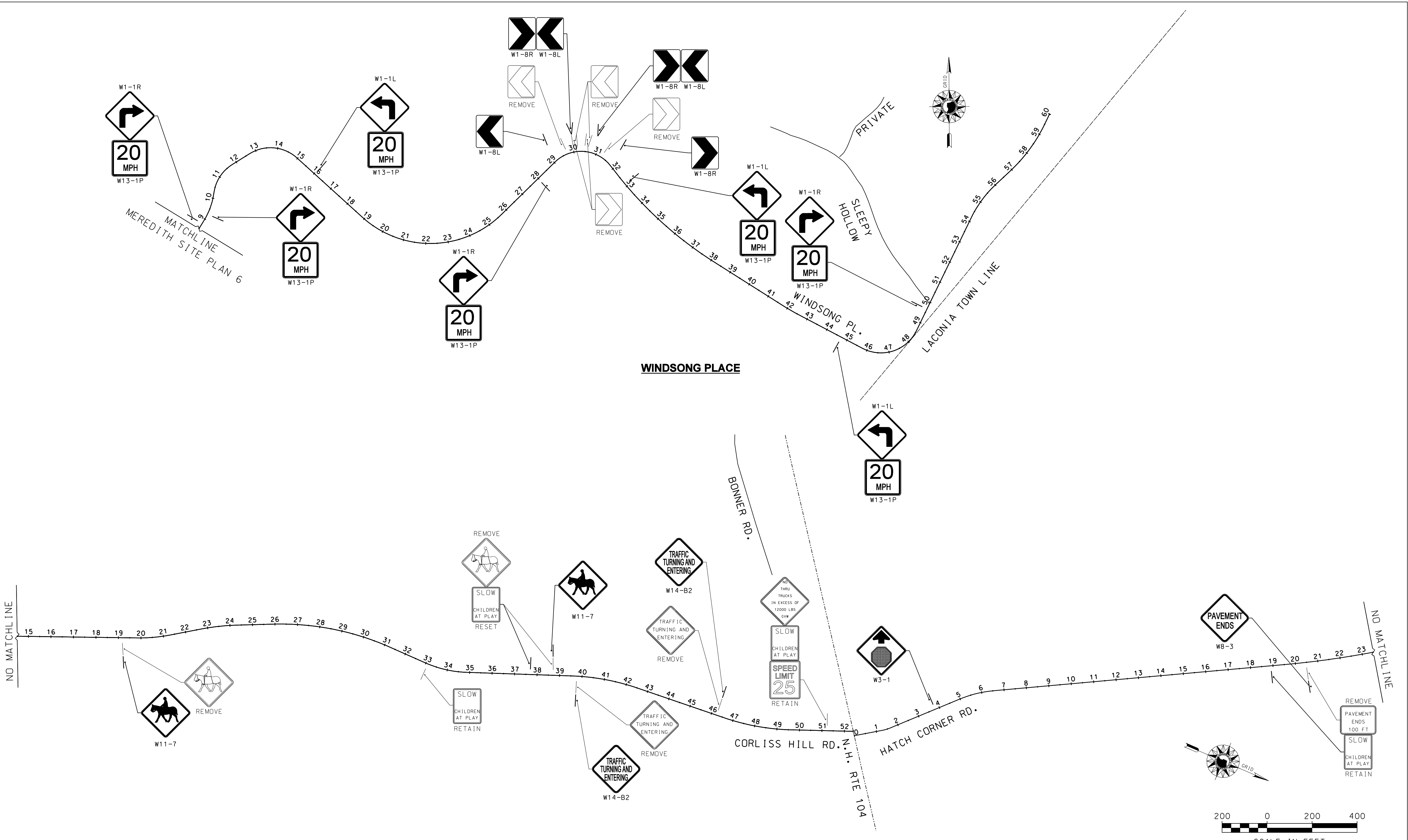
Drawing Copyright © 2011  
**CHA**  
 11 King Court • Keene, NH 03431-4648  
 Main: (603) 357-2445 • www.chacompanies.com

STATE OF NEW HAMPSHIRE			
DEPARTMENT OF TRANSPORTATION • BUREAU OF HIGHWAY DESIGN			
<b>MEREDITH SITE PLAN 7</b>			
DGN FILENAME	FEDERAL PROJECT NO.	STATE PROJECT NO.	SHEET NO.
16113_SITE_MEREDITH.dgn	X-A001(137)	16113	73
TOTAL SHEETS	112		



REVISIONS AFTER PROPOSAL	STATION	DESCRIPTION

EXISTING DETAIL	NH DOT	DATE
NEW DESIGN	R.L.P.	05/11
SHEET CHECKED	C.L.	05/26/11
AS BUILT DETAILS		



**CORLISS HILL & HATCH CORNER ROADS**

PRELIMINARY  
PLANS SUBJECT TO CHANGE  
DATE 6/03/2011

LEGEND	
—	PROPOSED SIGN
- - -	EXISTING SIGN

Drawing Copyright © 2011

11 King Court • Keene, NH 03431-4648  
Main: (603) 357-2445 • www.chacompanies.com

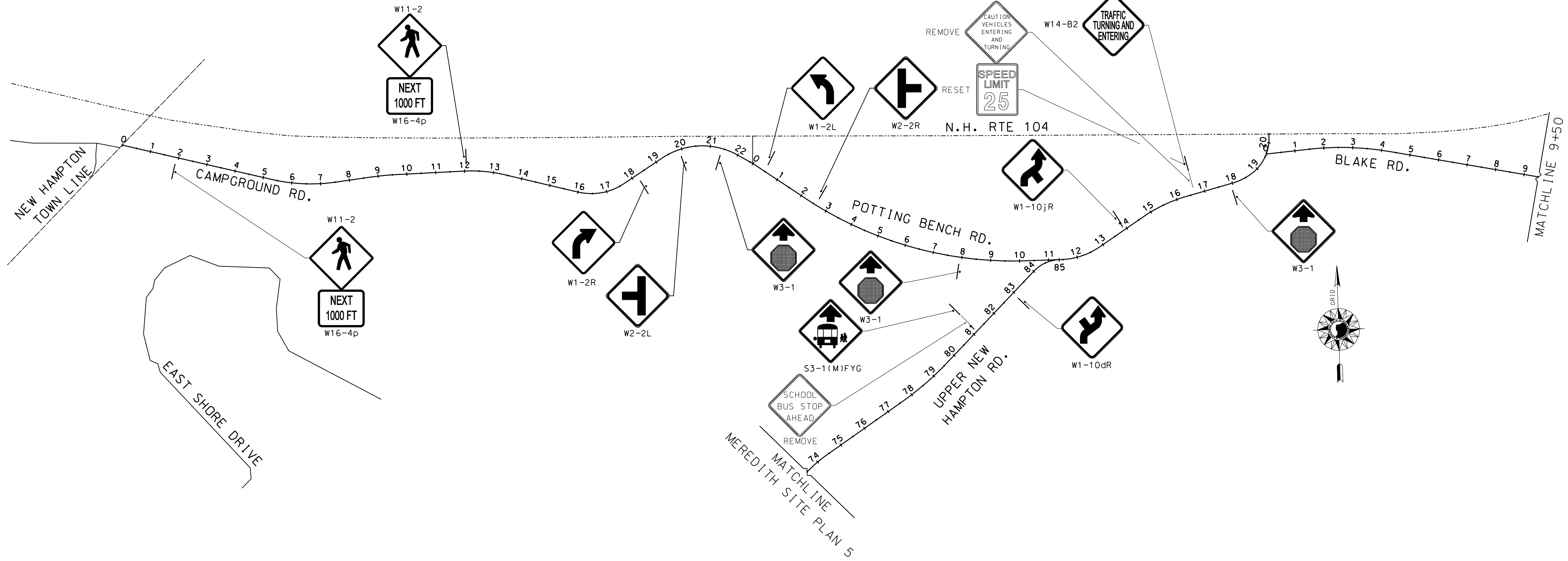
DGN FILENAME	FEDERAL PROJECT NO.	STATE PROJECT NO.	SHEET NO.	TOTAL SHEETS
16113_SITE_MEREDITH.dgn	X-A001(137)	16113	74	112

STATE OF NEW HAMPSHIRE  
DEPARTMENT OF TRANSPORTATION • BUREAU OF HIGHWAY DESIGN

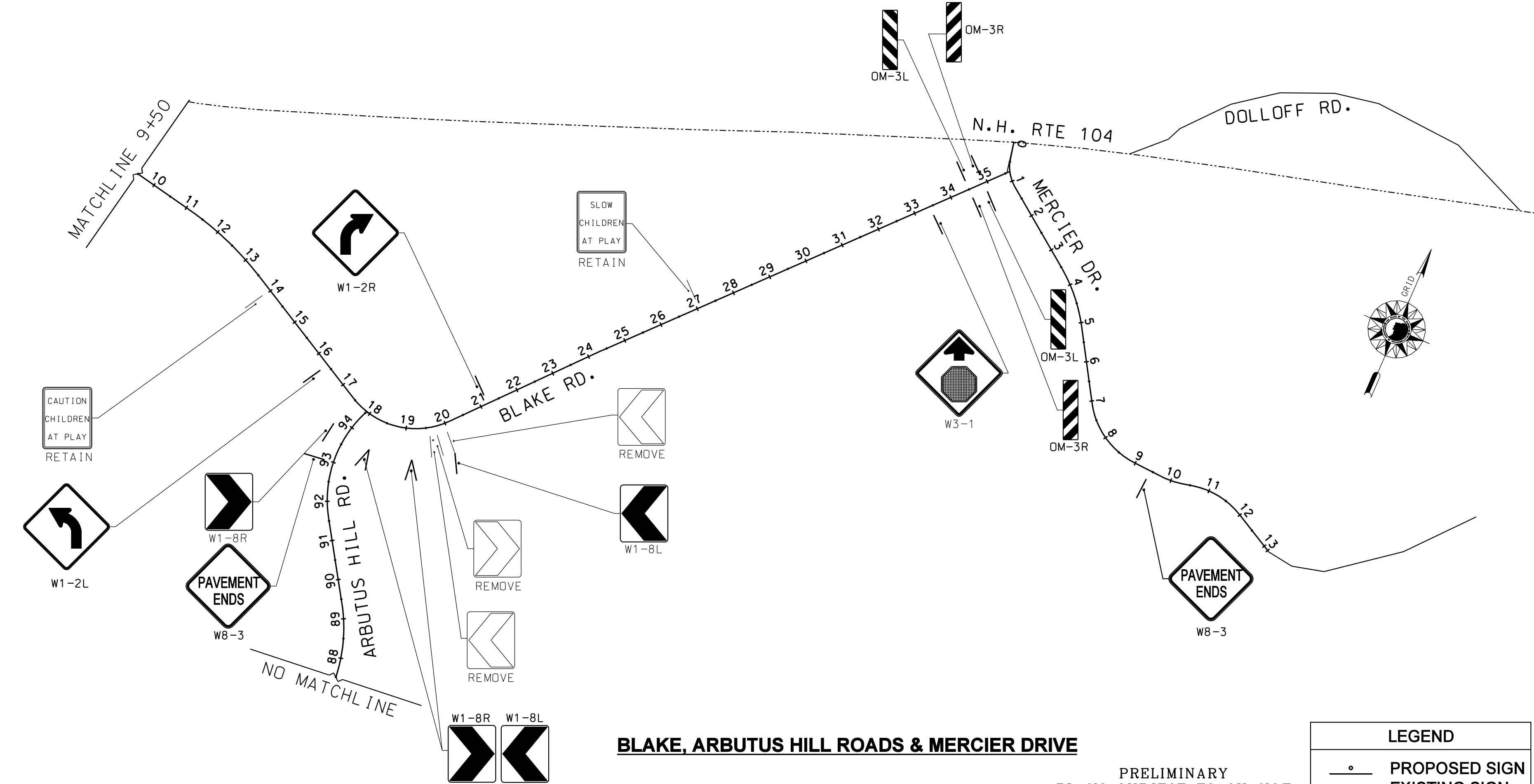
*MEREDITH SITE PLAN 8*

DGN FILENAME	FEDERAL PROJECT NO.	STATE PROJECT NO.	SHEET NO.	TOTAL SHEETS
16113_SITE_MEREDITH.dgn	X-A001(137)	16113	74	112

DATE	DESCRIPTION	STATION	DATE	DESCRIPTION	STATION
04/11	EXISTING DETAIL		04/11	EXISTING DETAIL	
05/11	NEW DESIGN		05/11	REVISIONS AFTER PROPOSAL	
05/26/11	SHEET CHECKED				
	AS BUILT DETAILS				



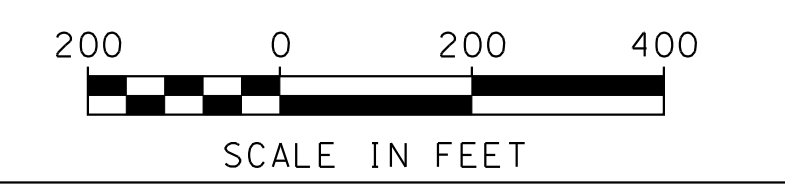
**BLAKE, CAMPGROUND, POTTING BENCH & UPPER NEW HAMPTON ROADS**



**BLAKE, ARBUTUS HILL ROADS & MERCIER DRIVE**

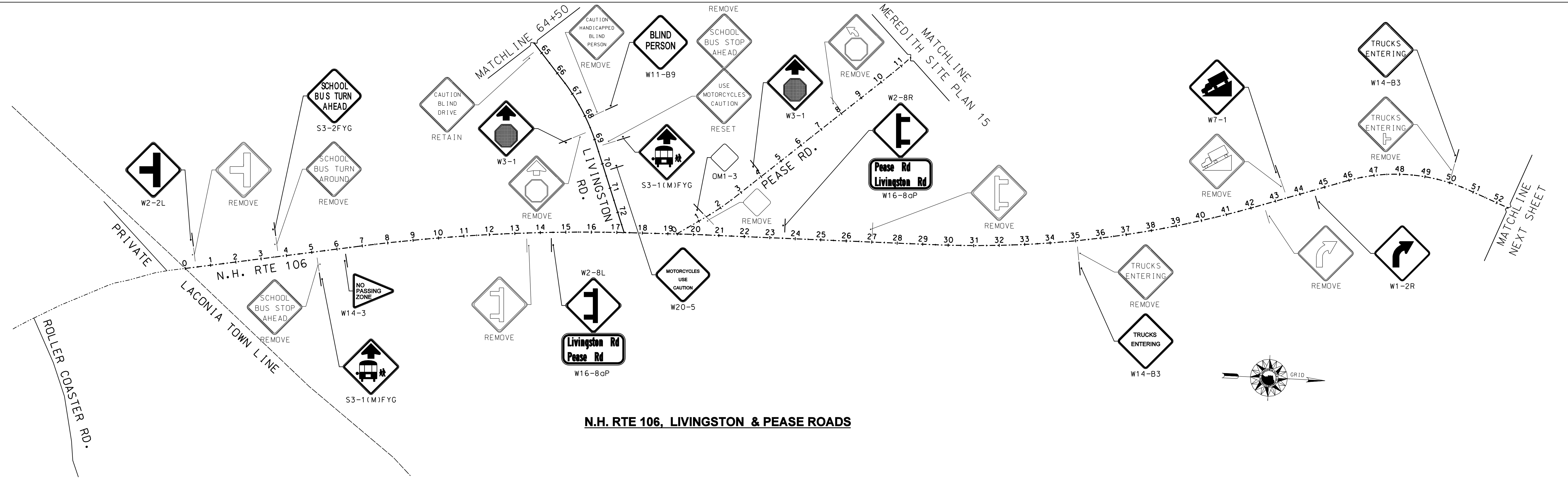
PRELIMINARY  
PLANS SUBJECT TO CHANGE  
DATE 6/03/2011

LEGEND	
	PROPOSED SIGN
	EXISTING SIGN

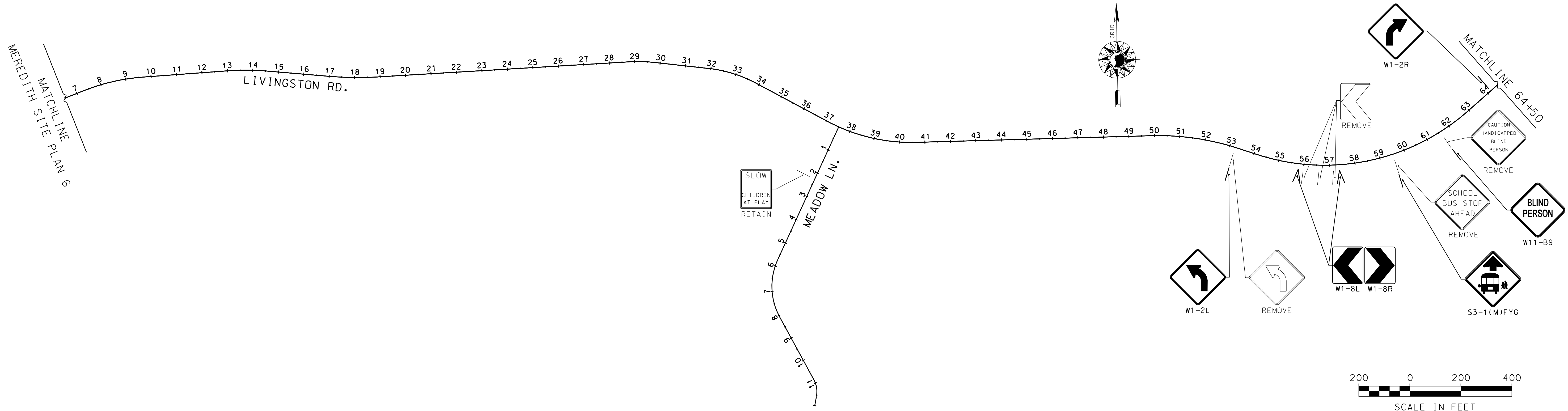


STATE OF NEW HAMPSHIRE		DEPARTMENT OF TRANSPORTATION • BUREAU OF HIGHWAY DESIGN			
<i>MEREDITH SITE PLAN 9</i>					
DGN FILENAME	FEDERAL PROJECT NO.	STATE PROJECT NO.	SHEET NO.	TOTAL SHEETS	
16113_SITE_MEREDITH.dgn	X-A001(137)	16113	75	112	

EXISTING DETAIL	DATE	BY	DESCRIPTION
NEW DESIGN	04/11	R.L.P.	
SHEET CHECKED	05/11	C.L.L.	
AS BUILT DETAILS			



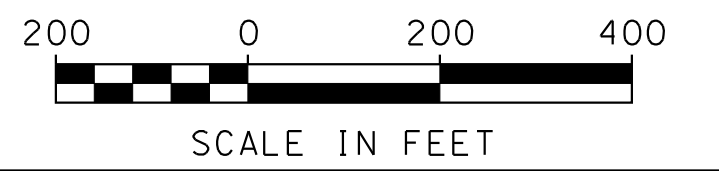
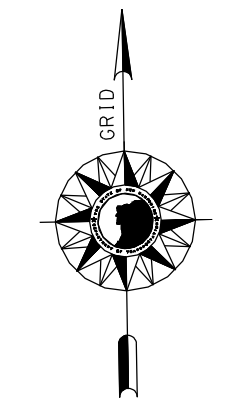
**N.H. RTE 106, LIVINGSTON & PEASE ROADS**



**LIVINGSTON ROAD & MEADOW LANE**

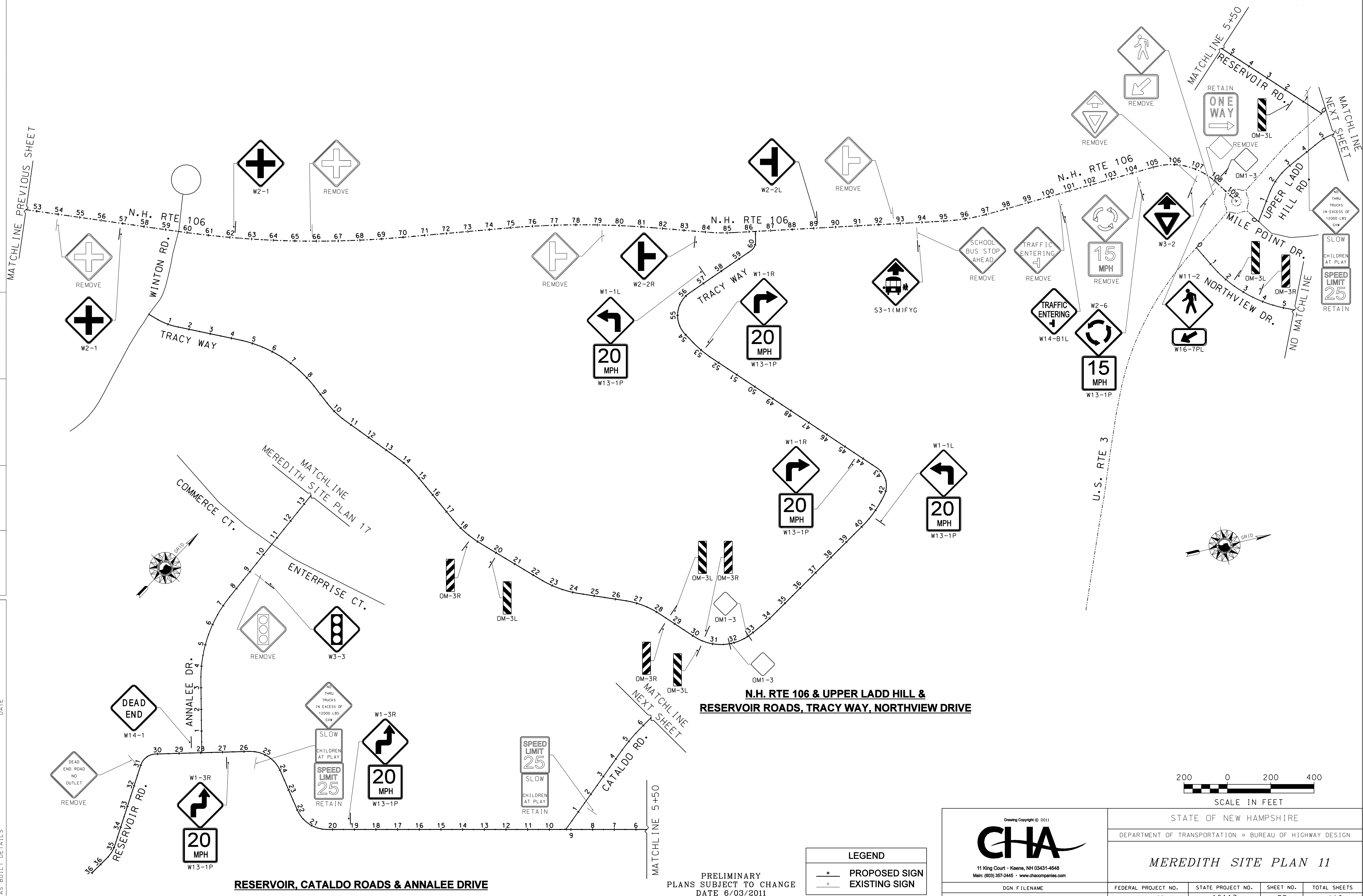
PRELIMINARY  
PLANS SUBJECT TO CHANGE  
DATE 6/03/2011

LEGEND	
○	PROPOSED SIGN
○	EXISTING SIGN



 11 King Court • Keene, NH 03431-4648 Main: (603) 357-2445 • www.chacompanies.com		STATE OF NEW HAMPSHIRE			
		DEPARTMENT OF TRANSPORTATION • BUREAU OF HIGHWAY DESIGN			
<b>MEREDITH SITE PLAN 10</b>					
DGN FILENAME	FEDERAL PROJECT NO.	STATE PROJECT NO.	SHEET NO.	TOTAL SHEETS	
16113_SITE_MERED1TH.dgn	X-A001(137)	16113	76	112	

EXISTING DETAIL	DATE	BY	DESCRIPTION
NEW DESIGN	04/11	R.L.P.	
SHEET CHECKED	05/11	C.L.	
AS BUILT DETAILS	05/26/11		



**RESERVOIR, CATALDO ROADS & ANNALEE DRIVE**

**N.H. RTE 106 & UPPER LADD HILL & RESERVOIR ROADS, TRACY WAY, NORTHVIEW DRIVE**

PRELIMINARY  
PLANS SUBJECT TO CHANGE  
DATE 6/03/2011

LEGEND	
○	PROPOSED SIGN
◊	EXISTING SIGN

Drawing Copyright © 2011

11 King Court • Keene, NH 03431-4648  
Main: (603) 357-2445 • www.chacompanies.com

DGN FILENAME: 16113\_SITE\_MEREDITH.dgn

STATE OF NEW HAMPSHIRE			
DEPARTMENT OF TRANSPORTATION • BUREAU OF HIGHWAY DESIGN			
<b>MEREDITH SITE PLAN 11</b>			
FEDERAL PROJECT NO.	STATE PROJECT NO.	SHEET NO.	TOTAL SHEETS
X-A001(137)	16113	77	112





CHA PROJ. NO. 22629

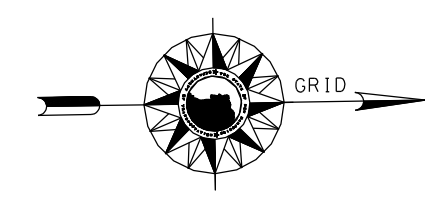
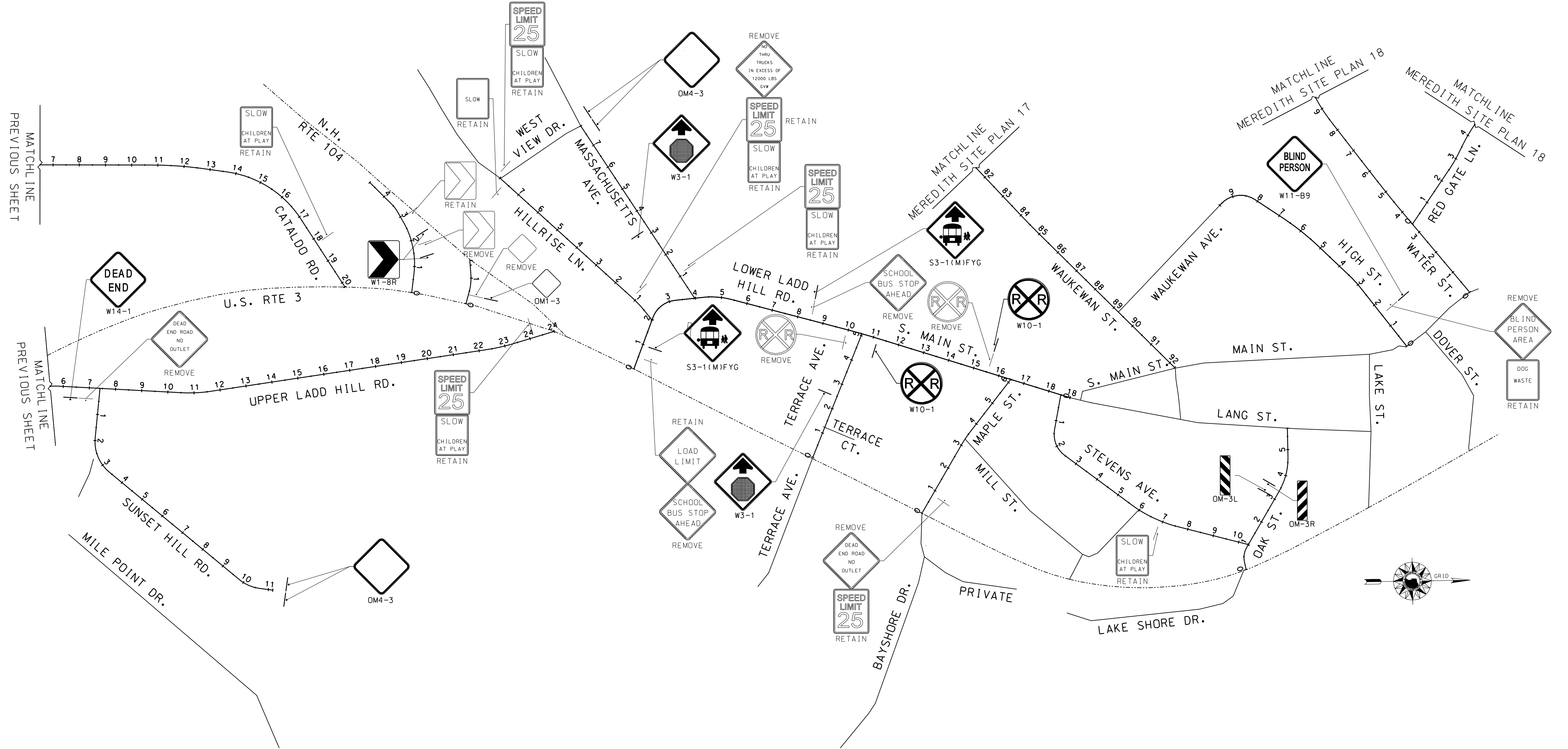
PLOTTED DATED 6/3/2011

FILE NAME: V:\PROJECTS\NH\22629\CADD\KSTAN\PR\16113\_SITE\MEREDITH.DGN

EXISTING DETAIL	NHDOT	DATE	04/11
NEW DESIGN	R.L.P.	DATE	05/11
SHEET CHECKED	C.L.L.	DATE	05/26/11
AS BUILT DETAILS		DATE	

REVISIONS AFTER PROPOSAL	STATION	DESCRIPTION




**N.H. RTE 104 & SUNSET HILL, UPPER LADD HILL, LOWER LADD HILL, & CATALDO ROADS  
HILLRISE & RED GATE LANES, PHILBROOK AVENUE, SOUTH MAIN, MAPLE, OAK, HIGH, WAUKEWAN & WATER STREETS, STEVENS, TERRACE & MASSACHUSETTS AVENUES**



PRELIMINARY  
PLANS SUBJECT TO CHANGE  
DATE 6/03/2011

LEGEND	
○	PROPOSED SIGN
○	EXISTING SIGN

Drawing Copyright © 2011  11 King Court • Keene, NH 03431-4648 Main: (603) 357-2445 • www.chacompanies.com				
STATE OF NEW HAMPSHIRE DEPARTMENT OF TRANSPORTATION • BUREAU OF HIGHWAY DESIGN				
<b>MEREDITH SITE PLAN 12</b>				
DGN FILENAME	FEDERAL PROJECT NO.	STATE PROJECT NO.	SHEET NO.	TOTAL SHEETS
16113_SITE_MEREDITH.dgn	X-A001(137)	16113	78	112

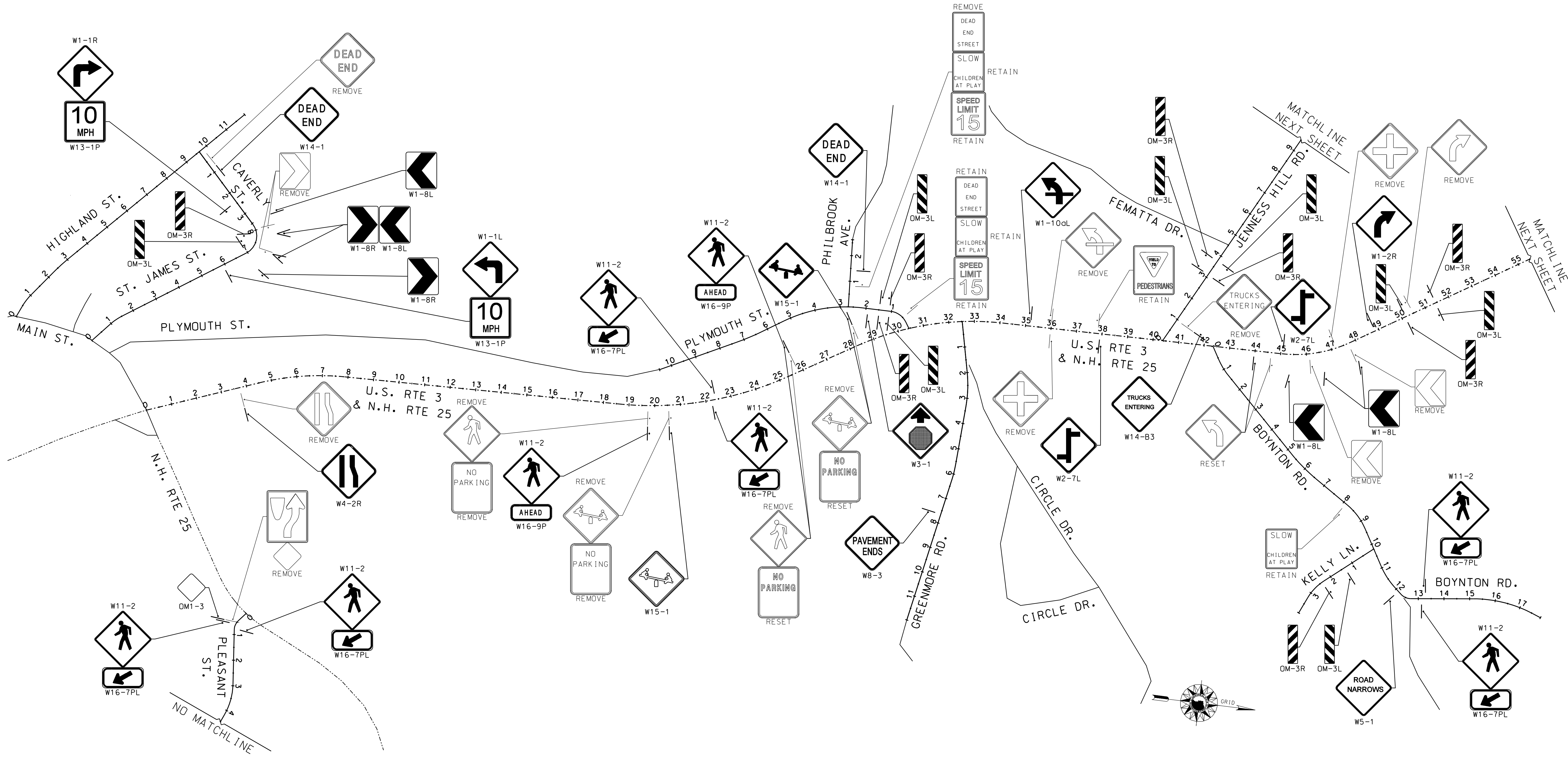
REVISIONS AFTER PROPOSAL	STATION	DESCRIPTION

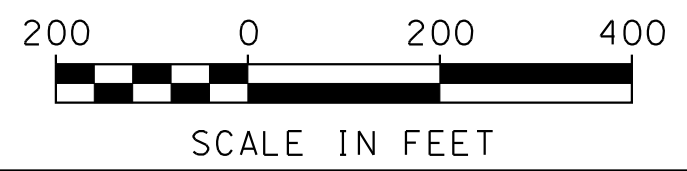
NUMBER	DATE	STATION

DATE	DESCRIPTION
04/11	EXISTING DETAIL
05/11	NEW DESIGN
05/26/11	SHEET CHECKED
	AS BUILT DETAILS



**U.S. RTE 3 / N.H. RTE 25, ST. JAMES, PLEASANT, HIGHLAND, CAVERLY, PLYMOUTH STREETS, GREENMORE, JENNESS HILL, BOYNTON ROADS & KELLY LANE**



PRELIMINARY  
PLANS SUBJECT TO CHANGE  
DATE 6/03/2011

LEGEND
— (solid line) — PROPOSED SIGN
- - - (dashed line) - - - EXISTING SIGN

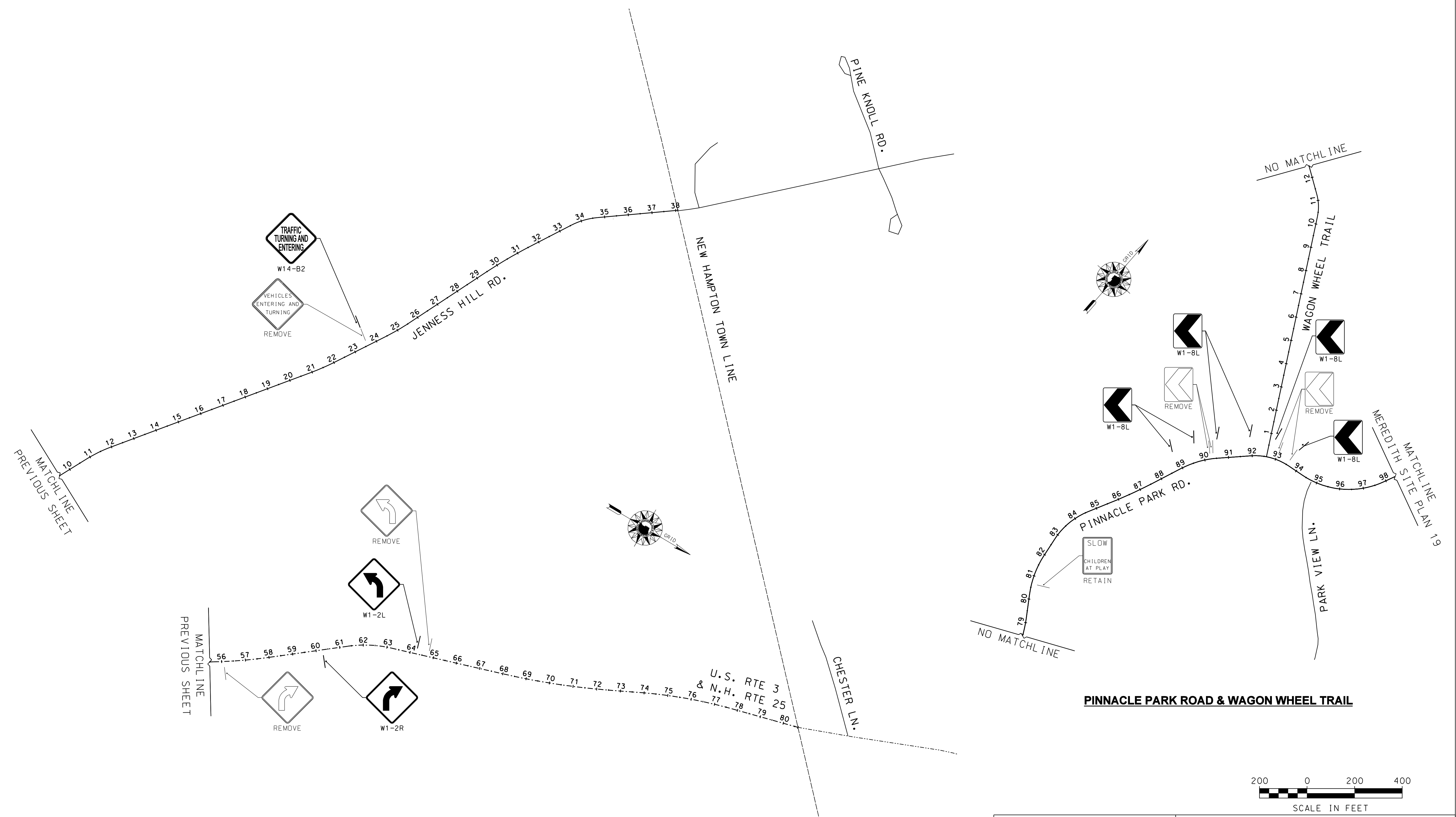
Drawing Copyright © 2011  
**CHA**  
 11 King Court • Keene, NH 03431-4648  
 Main: (603) 357-2445 • www.chacompanies.com  
 DGN FILENAME  
 16113\_SITE\_MEREDITH.dgn

STATE OF NEW HAMPSHIRE				
DEPARTMENT OF TRANSPORTATION • BUREAU OF HIGHWAY DESIGN				
MEREDITH SITE PLAN 13				
FEDERAL PROJECT NO.	STATE PROJECT NO.	SHEET NO.	TOTAL SHEETS	
X-A001(137)	16113	79	112	

EXISTING DETAIL	DATE	BY	DESCRIPTION
NEW DESIGN	04/11	R.L.P.	
SHEET CHECKED	05/11	C.L.	
AS BUILT DETAILS	05/26/11		

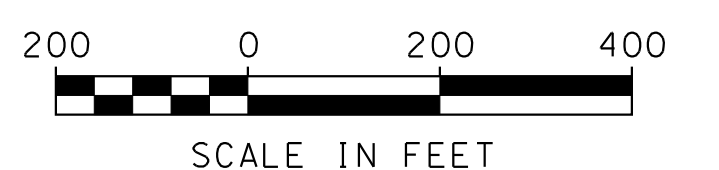
REVISIONS AFTER PROPOSAL	STATION	DESCRIPTION



**U.S. RTE 3 / N.H. RTE 25 & JENNESS HILL ROAD**

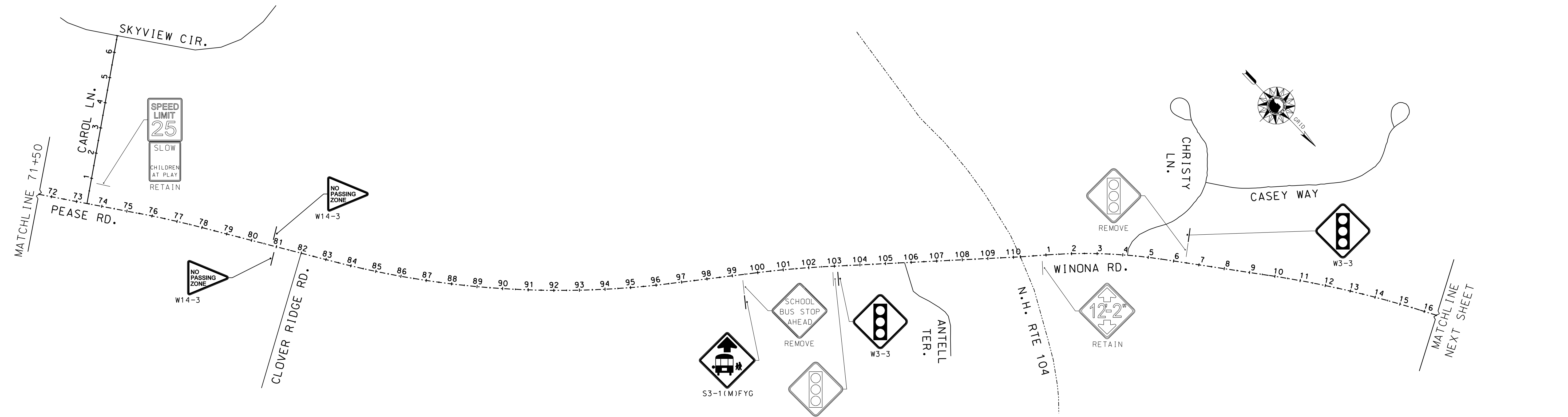
PRELIMINARY  
PLANS SUBJECT TO CHANGE  
DATE 6/03/2011

LEGEND	
○	PROPOSED SIGN
◌	EXISTING SIGN

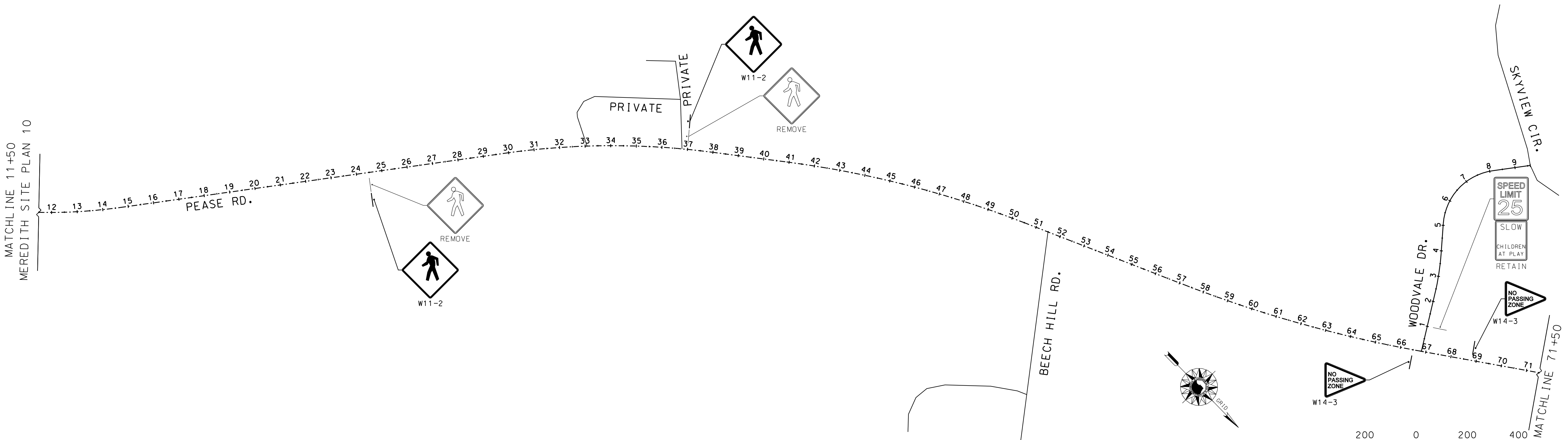


<p>11 King Court • Keene, NH 03431-4648 Main: (603) 357-2445 • www.chacompanies.com</p>	STATE OF NEW HAMPSHIRE			
	DEPARTMENT OF TRANSPORTATION • BUREAU OF HIGHWAY DESIGN			
<b>MEREDITH SITE PLAN 14</b>				
DGN FILENAME	FEDERAL PROJECT NO.	STATE PROJECT NO.	SHEET NO.	TOTAL SHEETS
16113_SITE_MERED1TH.dgn	X-A001(137)	16113	80	112

EXISTING DETAIL	DATE	NO.	DESCRIPTION
NEW DESIGN	04/11	1	REVISIONS AFTER PROPOSAL
SHEET CHECKED	05/11	2	STATION
AS BUILT DETAILS	05/26/11	3	DATE



**PEASE, WINONA ROADS & CAROL LANE**



**PEASE ROAD & WOODVALE DRIVE**

**LEGEND**

○	PROPOSED SIGN
○	EXISTING SIGN

PRELIMINARY  
PLANS SUBJECT TO CHANGE  
DATE 6/03/2011

Drawing Copyright © 2011

11 King Court • Keene, NH 03431-4648  
Main: (603) 357-2445 • www.chacompanies.com

DGN FILENAME: 16113\_SITE\_MEREDITH.dgn

STATE OF NEW HAMPSHIRE			
DEPARTMENT OF TRANSPORTATION • BUREAU OF HIGHWAY DESIGN			
<b>MEREDITH SITE PLAN 15</b>			
FEDERAL PROJECT NO.	STATE PROJECT NO.	SHEET NO.	TOTAL SHEETS
X-A001(137)	16113	81	112

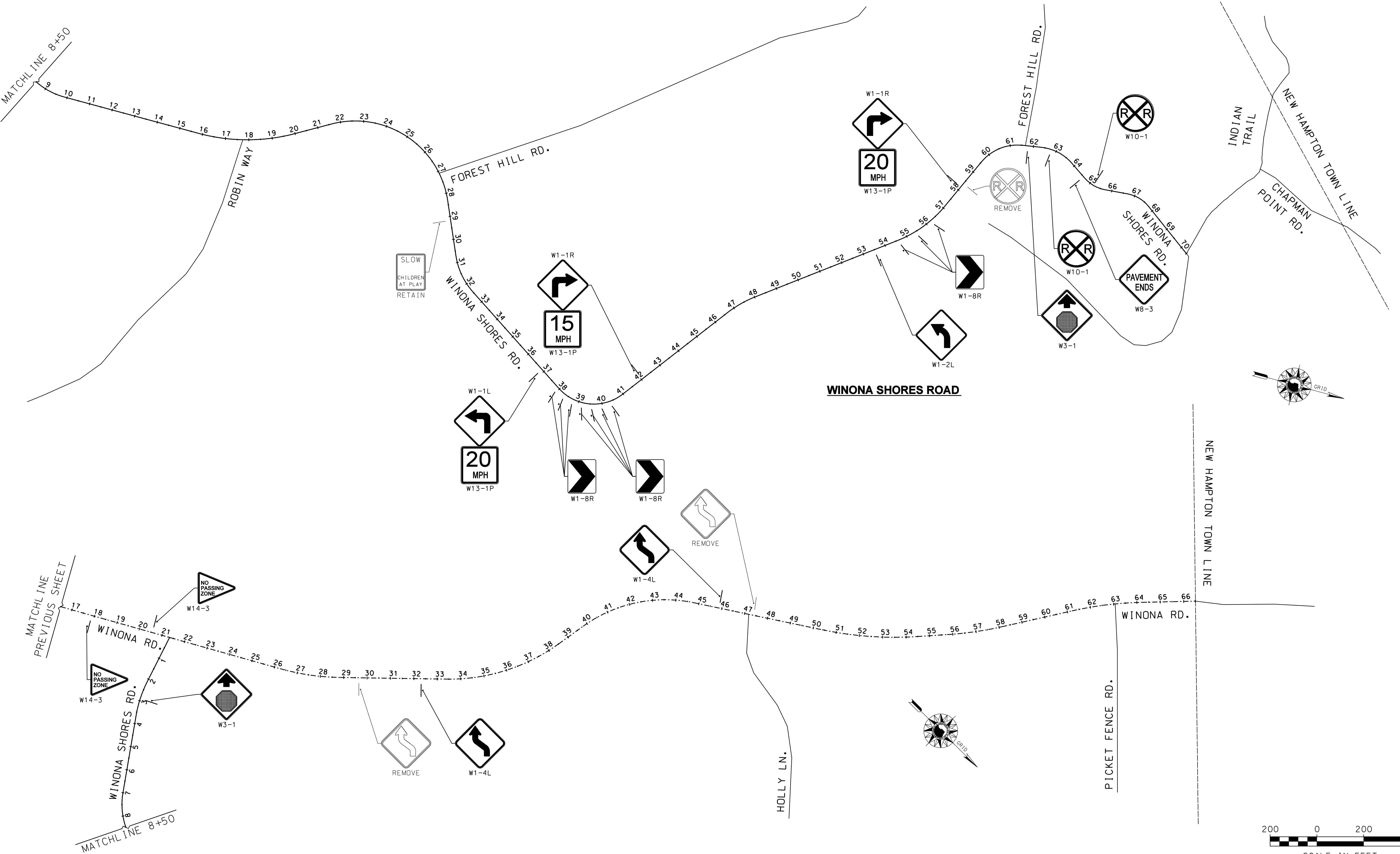




REVISIONS AFTER PROPOSAL		STATION	DESCRIPTION

EXISTING DETAIL	NHDDT	DATE
NEW DESIGN	R.L.P.	05/11
SHEET CHECKED	C.L.	05/26/11
AS BUILT DETAILS		



**WINONA, WINONA SHORES ROADS**

PRELIMINARY  
PLANS SUBJECT TO CHANGE  
DATE 6/03/2011


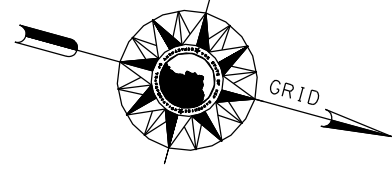
LEGEND	
○	PROPOSED SIGN
◊	EXISTING SIGN

Drawing Copyright © 2011

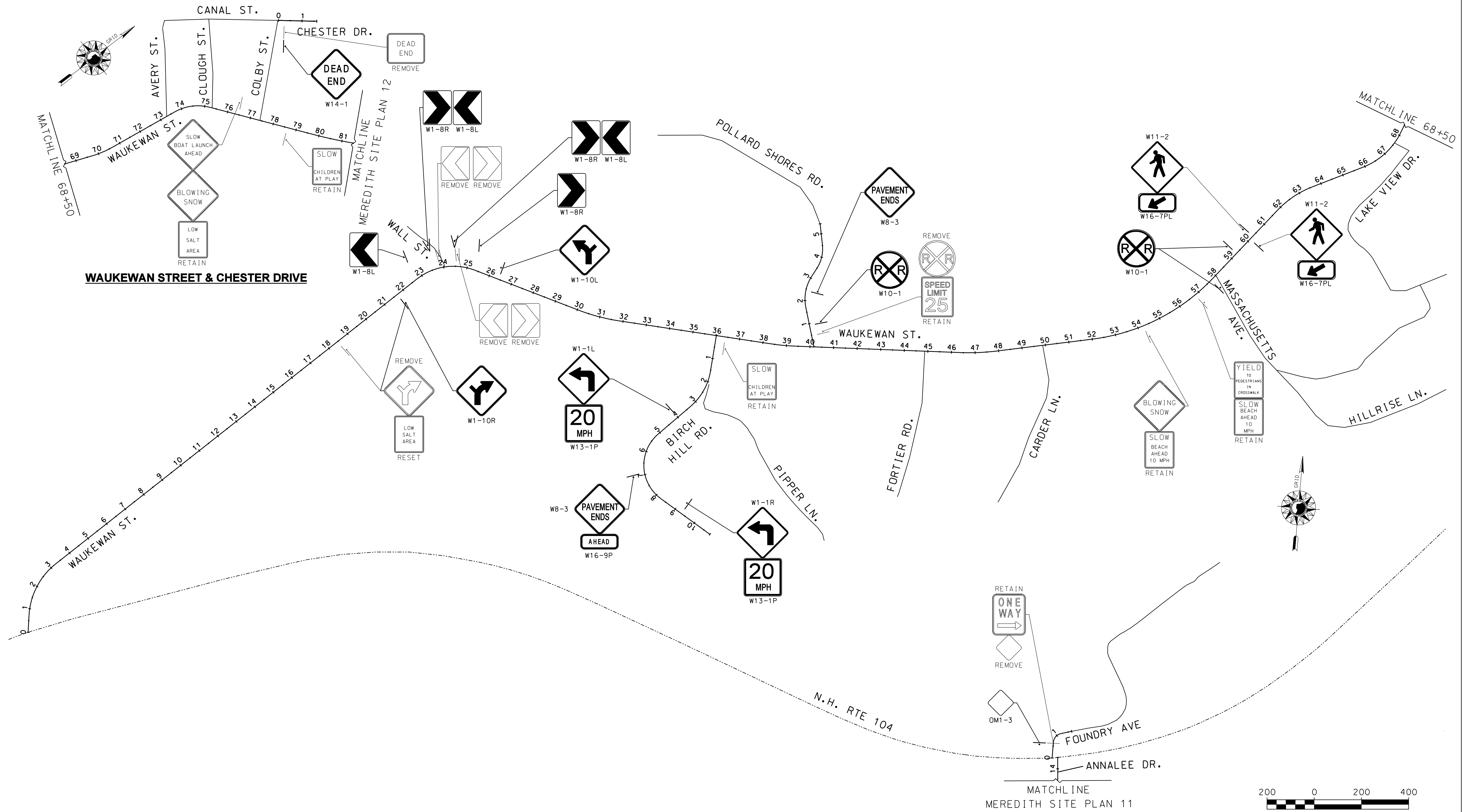
11 King Court • Keene, NH 03431-4648  
Main: (603) 357-2445 • www.chacompanies.com

DGN FILENAME: 16113\_SITE\_MEREDITH.dgn

STATE OF NEW HAMPSHIRE				
DEPARTMENT OF TRANSPORTATION • BUREAU OF HIGHWAY DESIGN				
MEREDITH SITE PLAN 16				
FEDERAL PROJECT NO.	STATE PROJECT NO.	SHEET NO.	TOTAL SHEETS	
X-A001(137)	16113	82	112	



REVISIONS AFTER PROPOSAL	STATION	DESCRIPTION
EXISTING DETAIL	NHDDOT	DATE 04/11
NEW DESIGN	R.L.P.	DATE 05/11
SHEET CHECKED	C.L.	DATE 05/26/11
AS BUILT DETAILS		DATE

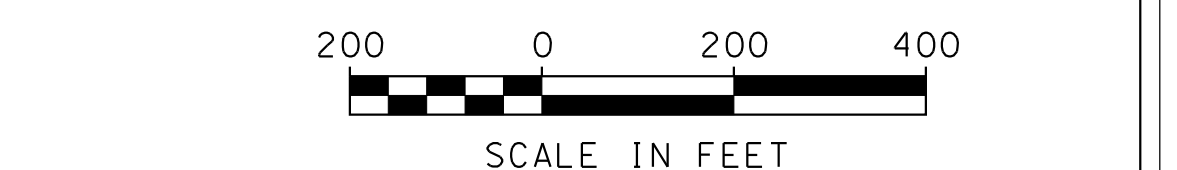


**WAUKEWAN STREET, FOUNDRY AVENUE, HEMLOCK DRIVE, BIRCH HILL & POLLARD SHORES ROADS**

LEGEND	
	PROPOSED SIGN
	EXISTING SIGN

CHA  
11 King Court • Keene, NH 03431-4648  
Main: (603) 357-2445 • www.chacompanies.com

DGN FILENAME	FEDERAL PROJECT NO.	STATE PROJECT NO.	SHEET NO.	TOTAL SHEETS
16113_SITE_MEREDITH.dgn	X-A001(137)	16113	83	112



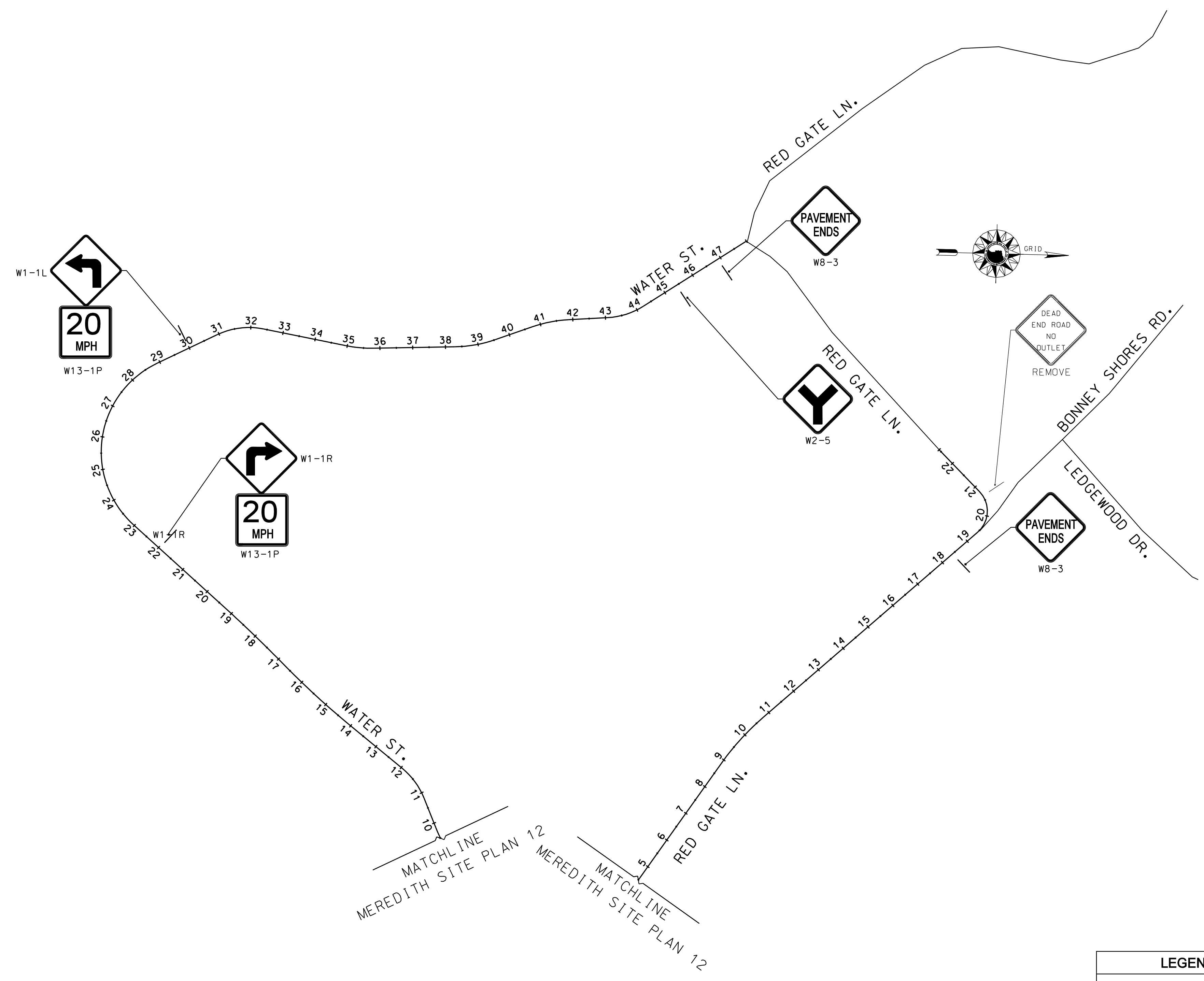
PRELIMINARY  
PLANS SUBJECT TO CHANGE  
DATE 6/03/2011

STATE OF NEW HAMPSHIRE DEPARTMENT OF TRANSPORTATION • BUREAU OF HIGHWAY DESIGN				
MEREDITH SITE PLAN 17				
FEDERAL PROJECT NO.	STATE PROJECT NO.	SHEET NO.	TOTAL SHEETS	
X-A001(137)	16113	83	112	

EXISTING DETAIL	DATE	BY	DESCRIPTION
NEW DESIGN	04/11	R.L.P.	
SHEET CHECKED	05/11	C.L.	
AS BUILT DETAILS	05/26/11		

REVISIONS AFTER PROPOSAL	STATION	DESCRIPTION




**WATER STREET & RED GATE LANE**

PRELIMINARY  
PLANS SUBJECT TO CHANGE  
DATE 6/03/2011

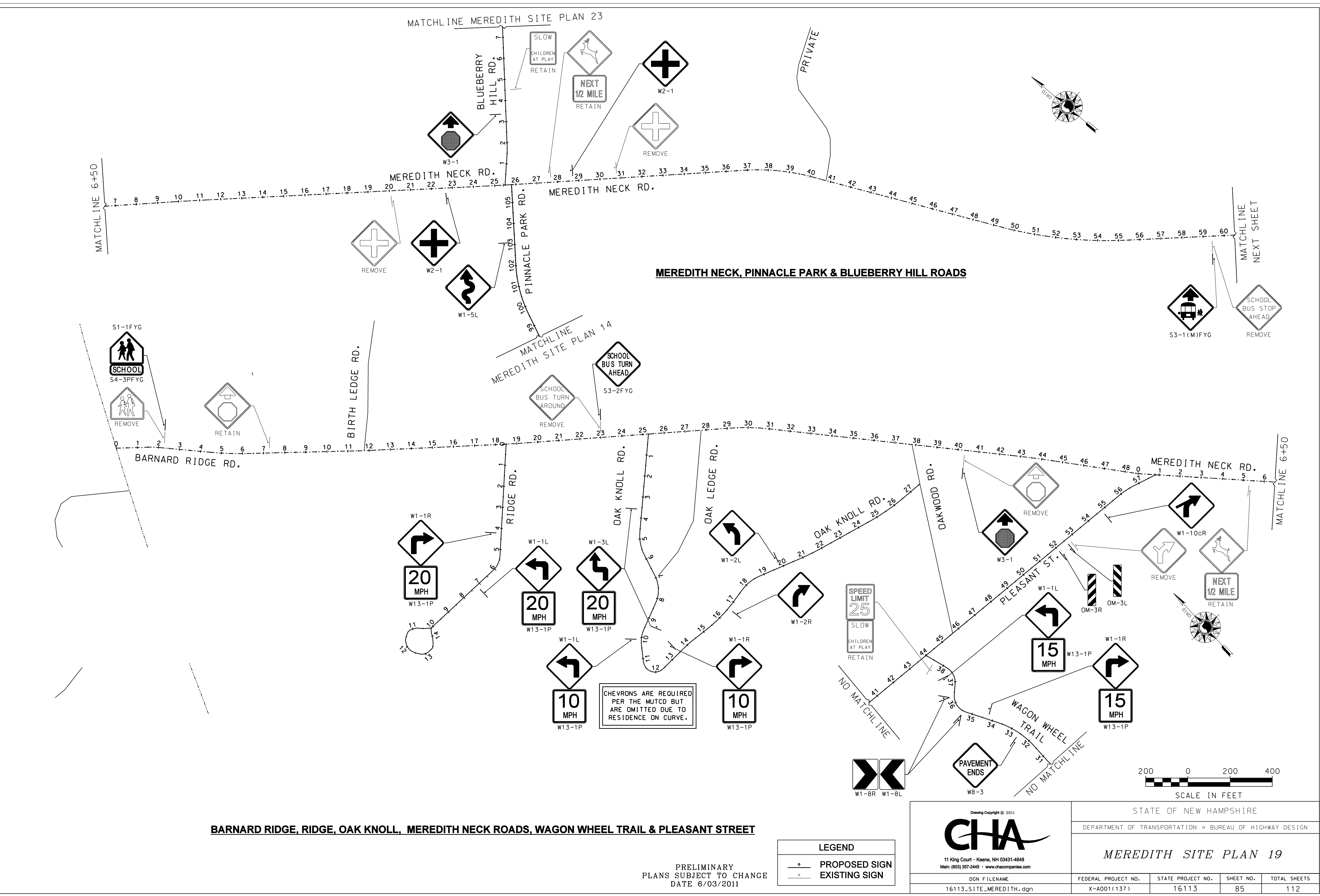
LEGEND	
○	PROPOSED SIGN
○	EXISTING SIGN



Drawing Copyright © 2011  11 King Court • Keene, NH 03431-4648 Main: (603) 357-2445 • www.chacompanies.com				
STATE OF NEW HAMPSHIRE DEPARTMENT OF TRANSPORTATION • BUREAU OF HIGHWAY DESIGN				
<b>MEREDITH SITE PLAN 18</b>				
DGN FILENAME	FEDERAL PROJECT NO.	STATE PROJECT NO.	SHEET NO.	TOTAL SHEETS
16113_SITE_MERED1TH.dgn	X-A001(137)	16113	84	112

CHA PROJ. NO. 22629  
 PLOTTED DATED 6/3/2011  
 FILE NAME: V:\PROJECTS\16113\_SITEL\MEREDITH.DGN

EXISTING DETAIL	DATE	NUMBER	STATION	DESCRIPTION
NEW DESIGN	04/11			
SHEET CHECKED	05/11			
AS BUILT DETAILS	05/26/11			



**BARNARD RIDGE, RIDGE, OAK KNOLL, MEREDITH NECK ROADS, WAGON WHEEL TRAIL & PLEASANT STREET**

PRELIMINARY  
 PLANS SUBJECT TO CHANGE  
 DATE 6/03/2011

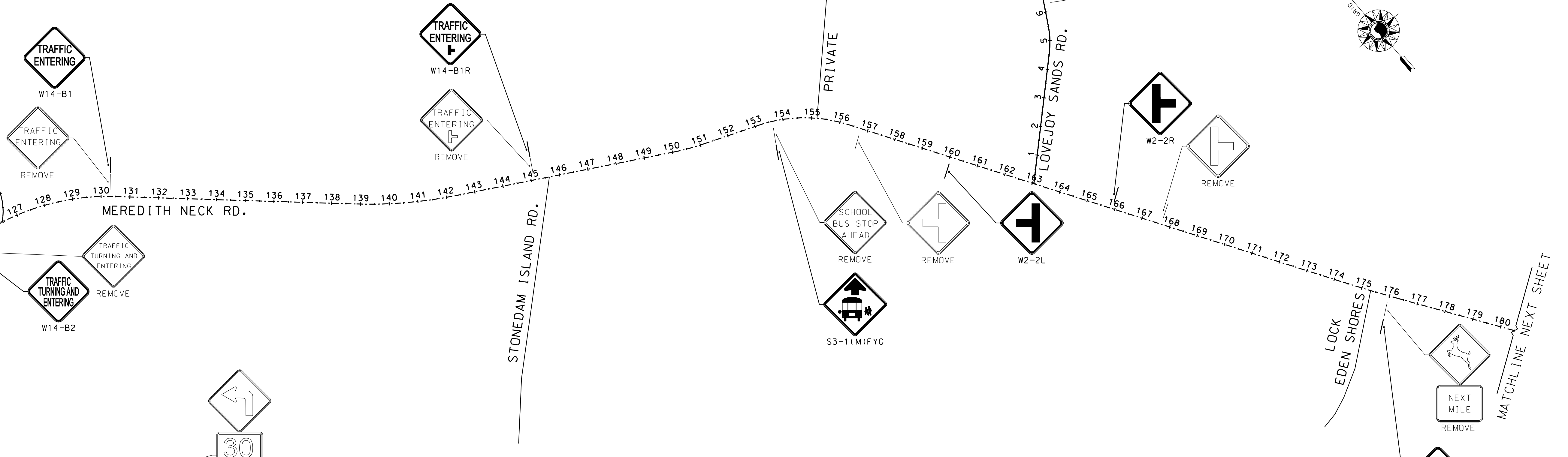
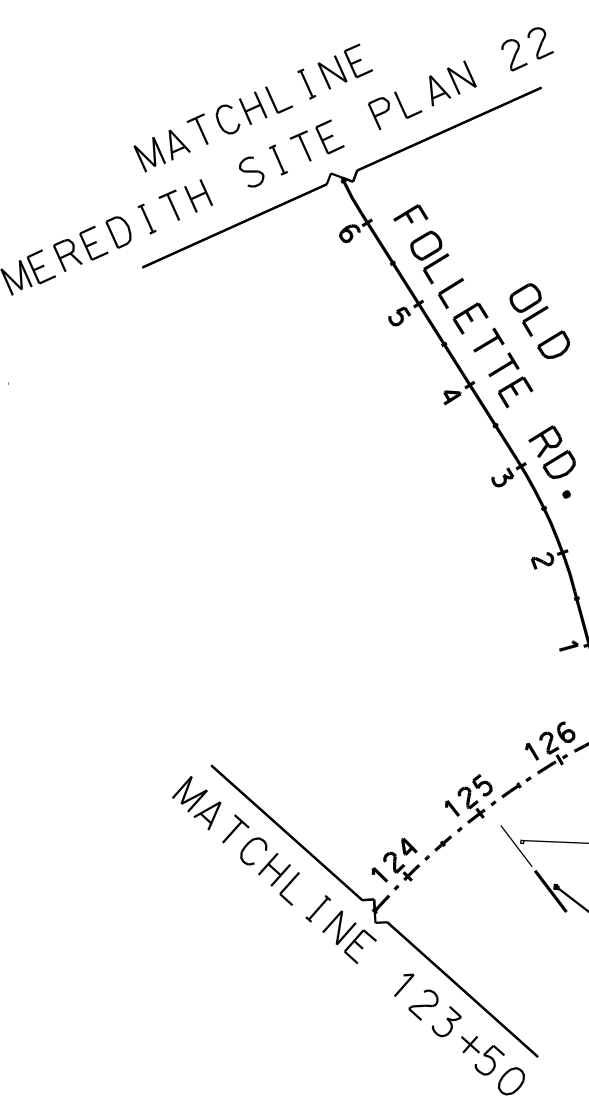
LEGEND	
	PROPOSED SIGN
	EXISTING SIGN

Drawing Copyright © 2011  
**CHA**  
 11 King Court • Keene, NH 03431-4648  
 Main: (603) 357-2445 • www.chacompanies.com  
 DGN FILENAME  
 16113\_SITE\_MEREDITH.dgn

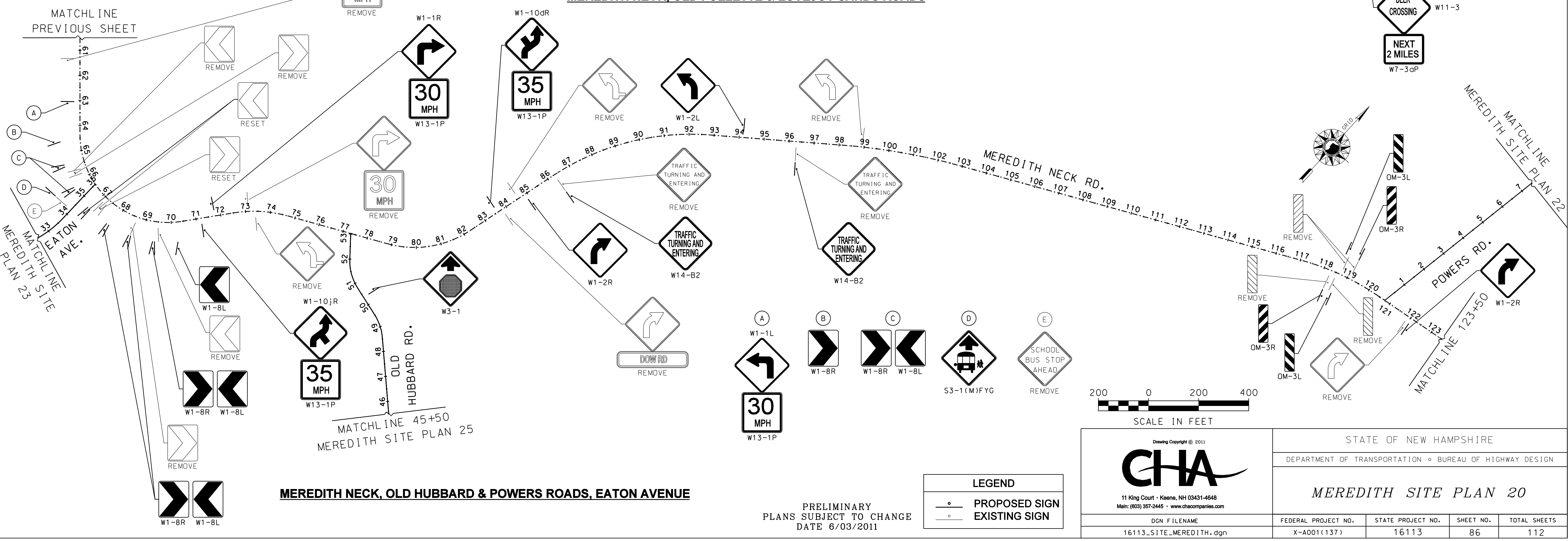
STATE OF NEW HAMPSHIRE DEPARTMENT OF TRANSPORTATION • BUREAU OF HIGHWAY DESIGN			
<b>MEREDITH SITE PLAN 19</b>			
FEDERAL PROJECT NO.	STATE PROJECT NO.	SHEET NO.	TOTAL SHEETS
X-A001(137)	16113	85	112



EXISTING DETAIL	DATE	BY	DESCRIPTION
NEW DESIGN	04/11	R.L.P.	
SHEET CHECKED	05/11	C.L.	
AS BUILT DETAILS			



**MEREDITH NECK, OLD FOLLETTE & LOVEJOY SANDS ROADS**



**MEREDITH NECK, OLD HUBBARD & POWERS ROADS, EATON AVENUE**



Drawing Copyright © 2011

11 King Court • Keene, NH 03431-4648  
Main: (603) 357-2445 • www.chacompanies.com

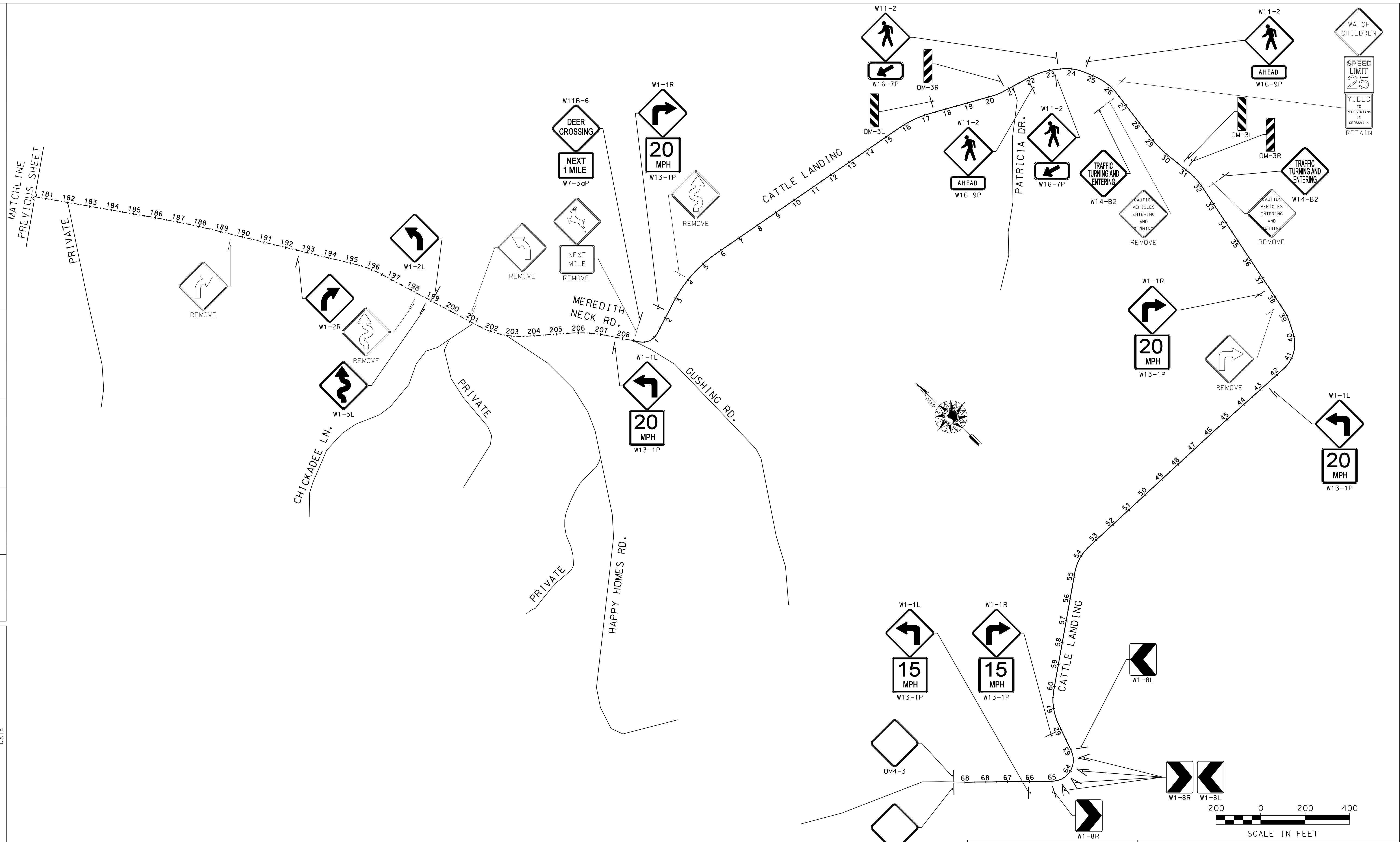
DGN FILENAME: 16113\_SITE\_MEREDITH.dgn

PRELIMINARY  
PLANS SUBJECT TO CHANGE  
DATE 6/03/2011

LEGEND	
○	PROPOSED SIGN
○	EXISTING SIGN

STATE OF NEW HAMPSHIRE			
DEPARTMENT OF TRANSPORTATION • BUREAU OF HIGHWAY DESIGN			
<b>MEREDITH SITE PLAN 20</b>			
FEDERAL PROJECT NO.	STATE PROJECT NO.	SHEET NO.	TOTAL SHEETS
X-A001(137)	16113	86	112

EXISTING DETAIL	DATE	BY	DESCRIPTION
NEW DESIGN	04/11	R.L.P.	
SHEET CHECKED	05/11	C.L.L.	
AS BUILT DETAILS	05/26/11		



**MEREDITH NECK ROAD & CATTLE LANDING**

PRELIMINARY  
PLANS SUBJECT TO CHANGE  
DATE 6/03/2011

LEGEND	
○	PROPOSED SIGN
◊	EXISTING SIGN

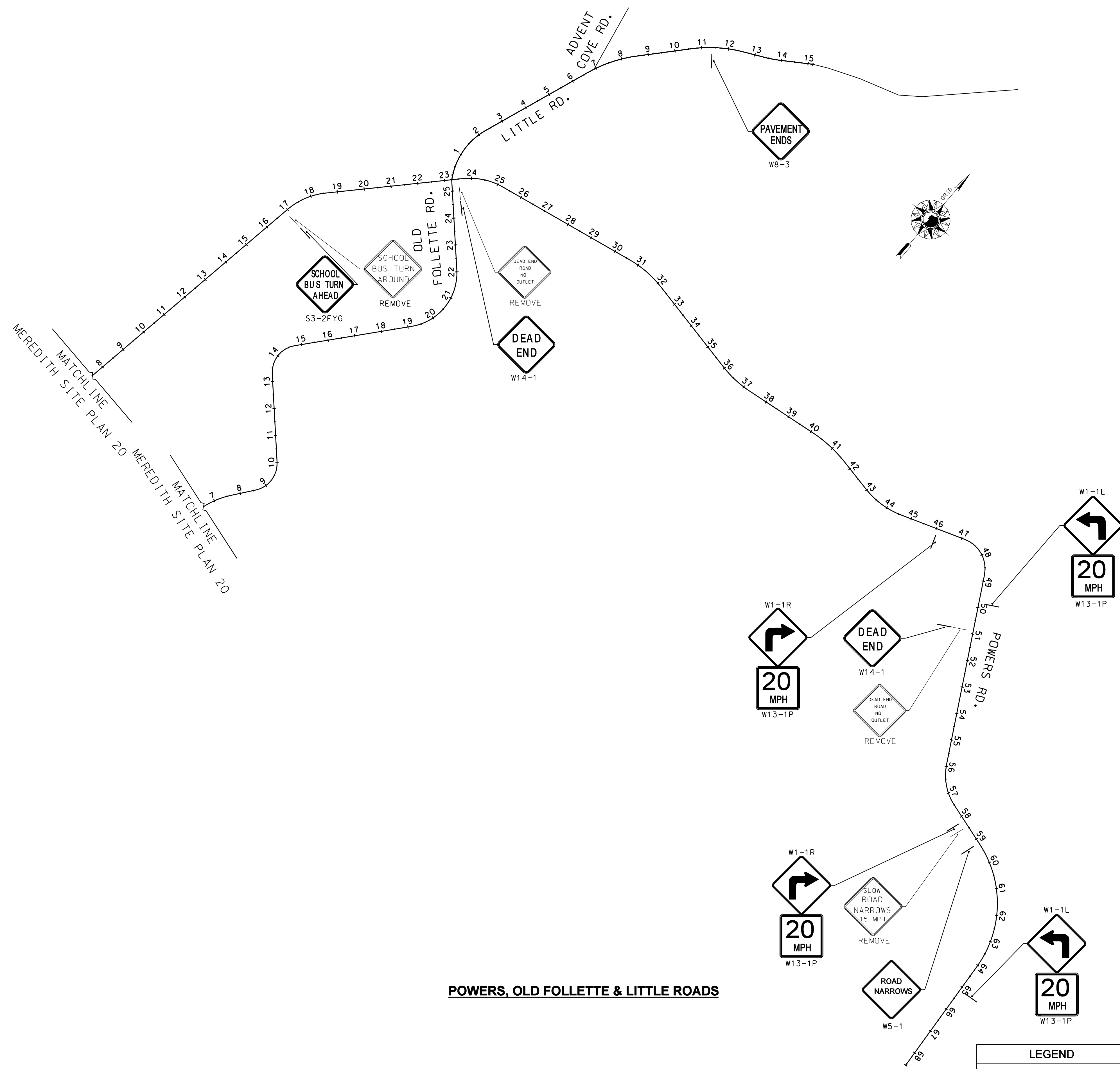
Drawing Copyright © 2011  
**CHA**  
 11 King Court • Keene, NH 03431-4648  
 Main: (603) 357-2445 • www.chacompanies.com  
 DGN FILENAME: 16113\_SITE\_MEREDITH.dgn

STATE OF NEW HAMPSHIRE DEPARTMENT OF TRANSPORTATION • BUREAU OF HIGHWAY DESIGN			
<b>MEREDITH SITE PLAN 21</b>			
FEDERAL PROJECT NO.	STATE PROJECT NO.	SHEET NO.	TOTAL SHEETS
X-A001(137)	16113	87	112

EXISTING DETAIL	NHDDT	DATE	04/11
NEW DESIGN	R.L.P.	DATE	05/11
SHEET CHECKED	C.L.	DATE	05/26/11
AS BUILT DETAILS		DATE	

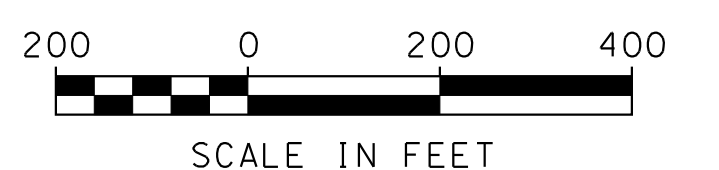
REVISIONS AFTER PROPOSAL	STATION	DESCRIPTION



**POWERS, OLD FOLLETTE & LITTLE ROADS**

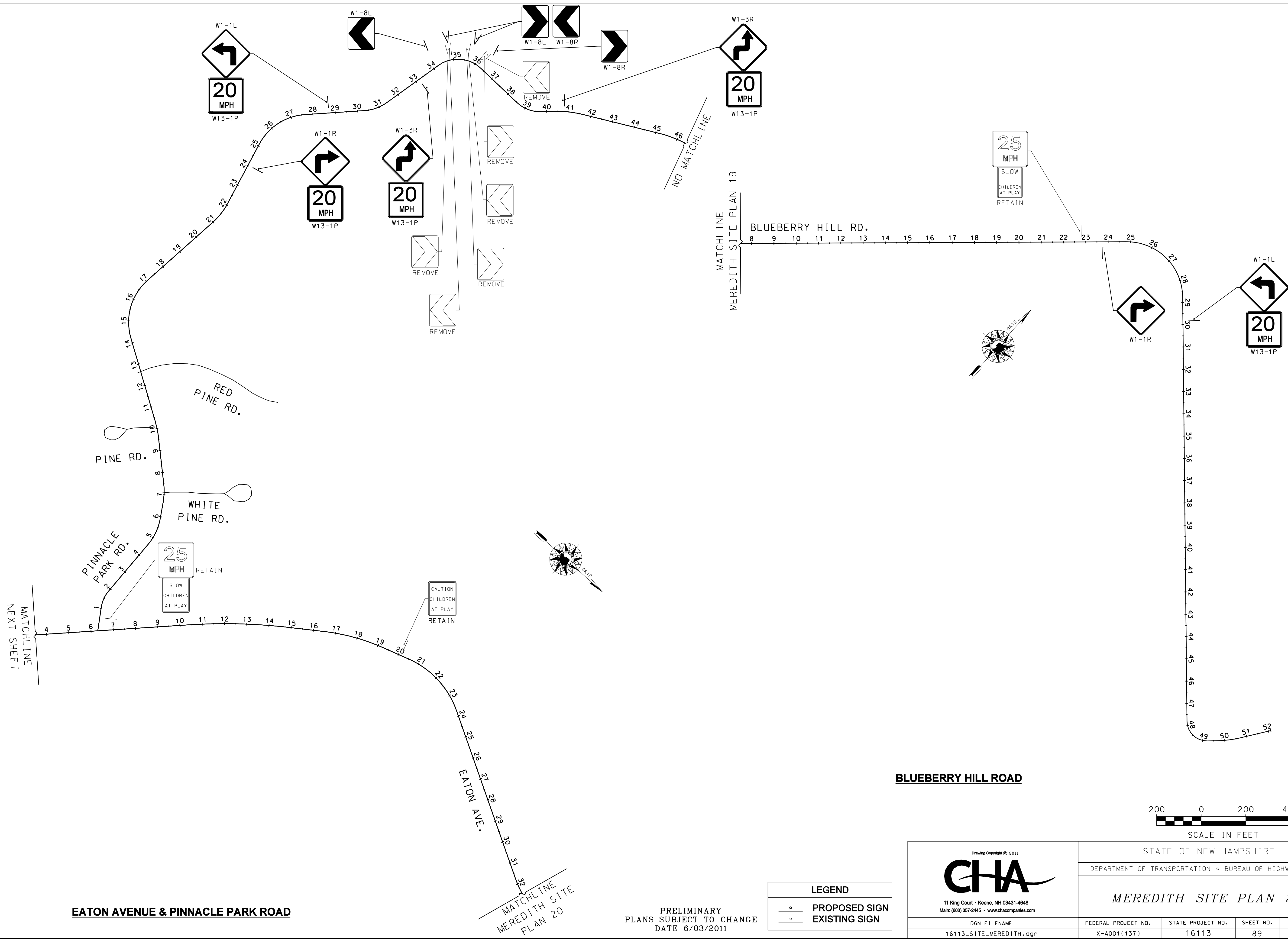
PRELIMINARY  
PLANS SUBJECT TO CHANGE  
DATE 6/03/2011

LEGEND	
○	PROPOSED SIGN
○	EXISTING SIGN



<p>11 King Court • Keene, NH 03431-4648 Main: (603) 357-2445 • www.chacompanies.com</p>	STATE OF NEW HAMPSHIRE			
	DEPARTMENT OF TRANSPORTATION • BUREAU OF HIGHWAY DESIGN			
<b>MEREDITH SITE PLAN 22</b>				
DGN FILENAME	FEDERAL PROJECT NO.	STATE PROJECT NO.	SHEET NO.	TOTAL SHEETS
16113_SITE_MEREDITH.dgn	X-A001(137)	16113	88	112

EXISTING DETAIL	DATE	NO.	DESCRIPTION
NEW DESIGN	04/11	1	REVISIONS AFTER PROPOSAL
R.L.P.	05/11	2	
C.L.L.	05/26/11	3	
AS BUILT DETAILS			



**EATON AVENUE & PINNACLE PARK ROAD**

**BLUEBERRY HILL ROAD**



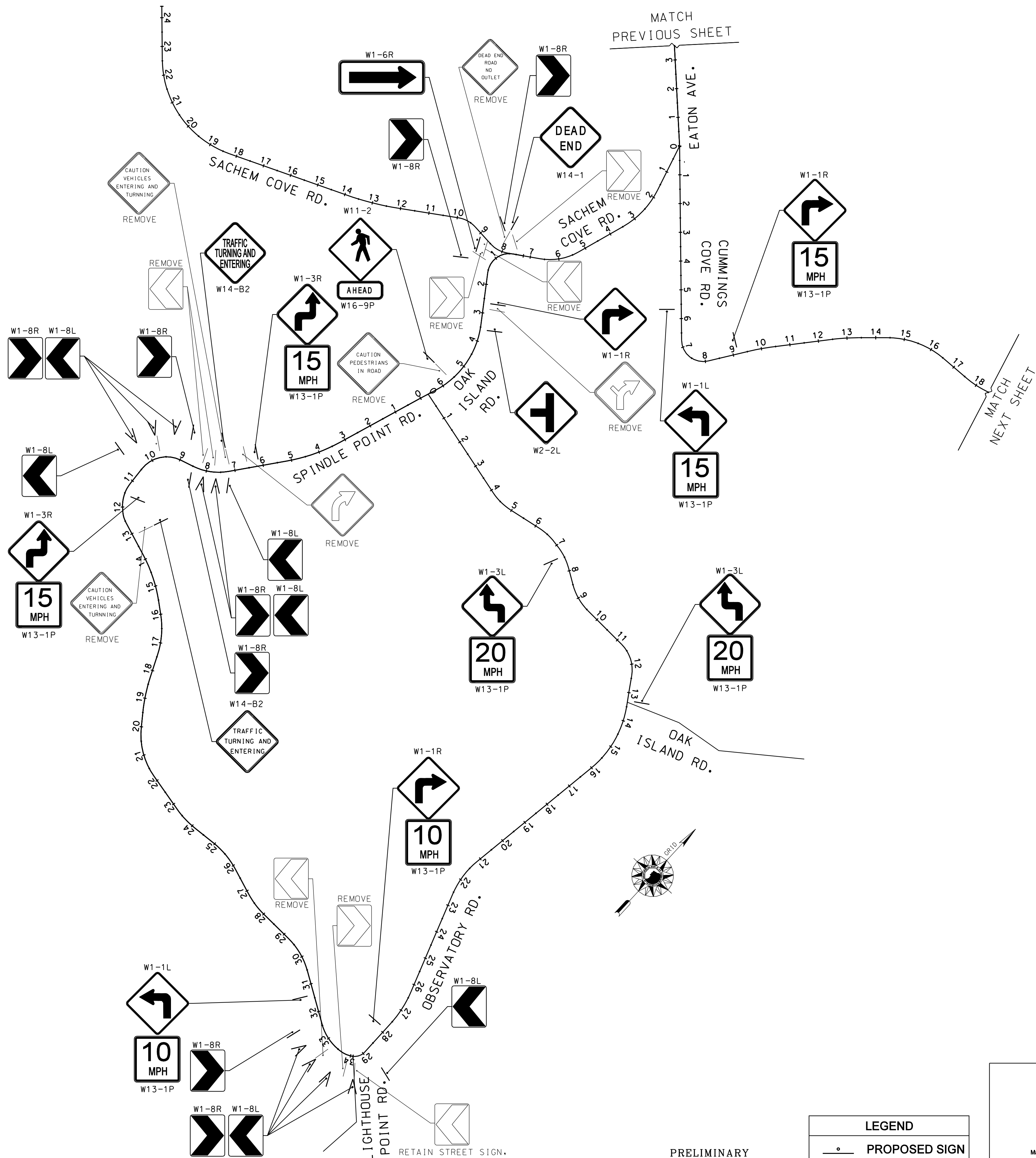
LEGEND	
○	PROPOSED SIGN
◊	EXISTING SIGN

PRELIMINARY  
PLANS SUBJECT TO CHANGE  
DATE 6/03/2011

<p>11 King Court • Keene, NH 03431-4648 Main: (603) 357-2445 • www.chacompanies.com</p>	STATE OF NEW HAMPSHIRE			
	DEPARTMENT OF TRANSPORTATION • BUREAU OF HIGHWAY DESIGN			
<b>MEREDITH SITE PLAN 23</b>				
DGN FILENAME	FEDERAL PROJECT NO.	STATE PROJECT NO.	SHEET NO.	TOTAL SHEETS
16113_SITE_MEREDITH.dgn	X-A001(137)	16113	89	112

EXISTING DETAIL		NEW DESIGN		SHEET CHECKED		AS BUILT DETAILS	
DATE	BY	DATE	BY	DATE	BY	DATE	BY
04/11	NHDOT	05/11	R.L.P.	05/26/11	C.L.		
REVISIONS AFTER PROPOSAL		STATION	DESCRIPTION	STATION	DESCRIPTION	STATION	DESCRIPTION

**OAK ISLAND, OBSERVATORY, SPINDLE POINT, CUMMINGS COVE, SACHEM COVE ROADS & EATON AVENUE**



PRELIMINARY  
PLANS SUBJECT TO CHANGE  
DATE 6/03/2011

LEGEND	
○	PROPOSED SIGN
◊	EXISTING SIGN

Drawing Copyright © 2011

11 King Court • Keene, NH 03431-4648  
Main: (603) 357-2445 • www.chacompanies.com

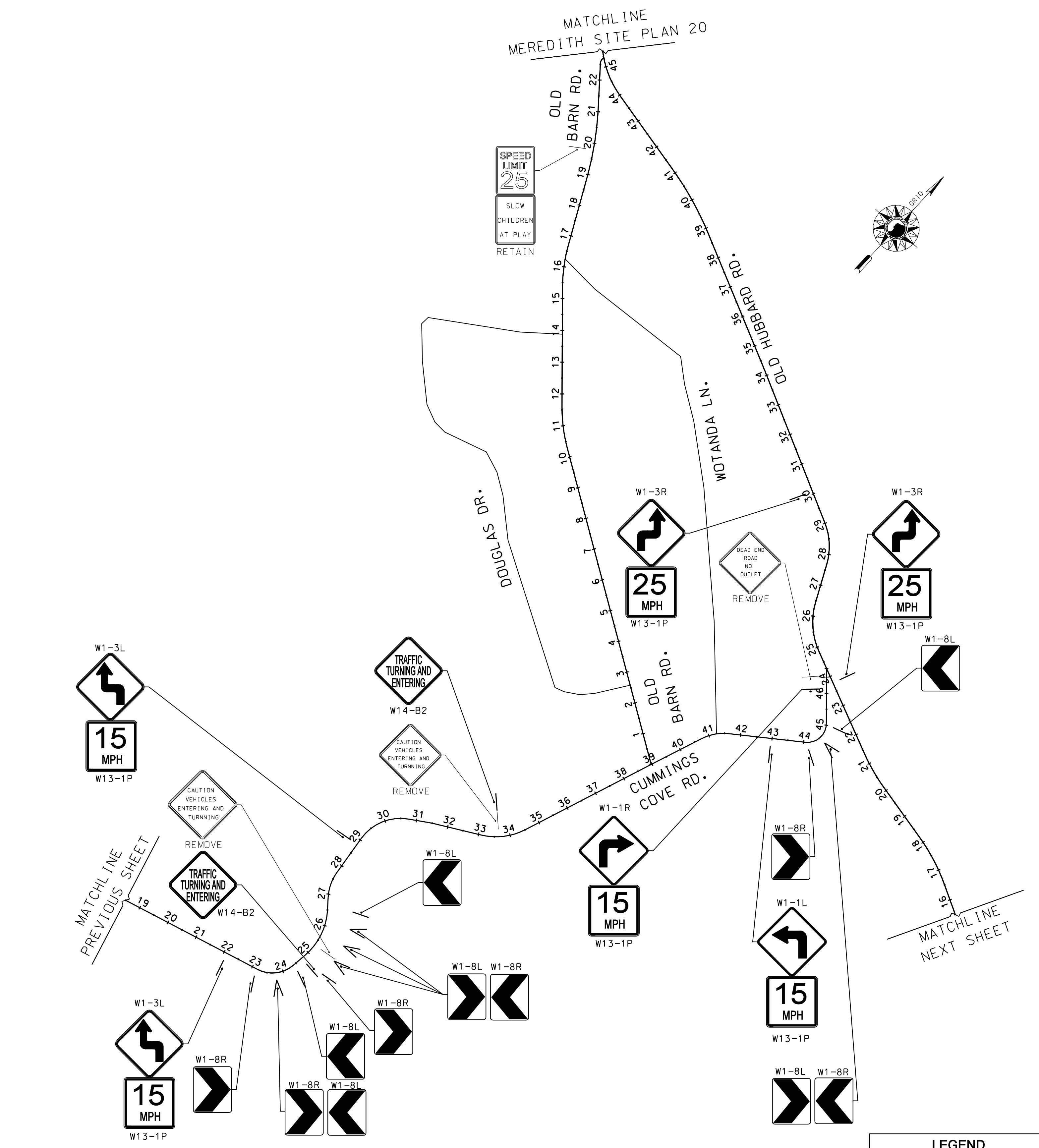
DGN FILENAME: 16113\_SITE\_MEREDITH.dgn

STATE OF NEW HAMPSHIRE			
DEPARTMENT OF TRANSPORTATION • BUREAU OF HIGHWAY DESIGN			
<b>MEREDITH SITE PLAN 24</b>			
FEDERAL PROJECT NO.	STATE PROJECT NO.	SHEET NO.	TOTAL SHEETS
X-A001(137)	16113	90	112



EXISTING DETAIL	DATE	NO	DESCRIPTION
NEW DESIGN	04/11		
R.L.P.	05/11		
CHECKED	05/26/11		
AS BUILT DETAILS			

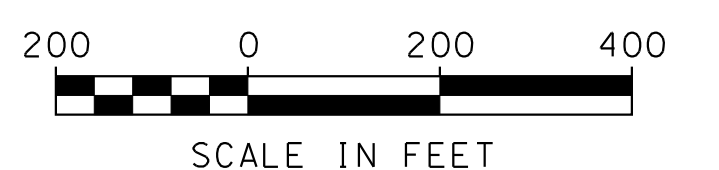
REVISIONS AFTER PROPOSAL	STATION	DESCRIPTION



**OLD BARN, CUMMINGS COVE, OLD HUBBARD ROADS**

PRELIMINARY  
PLANS SUBJECT TO CHANGE  
DATE 6/03/2011

LEGEND	
—	PROPOSED SIGN
- - -	EXISTING SIGN

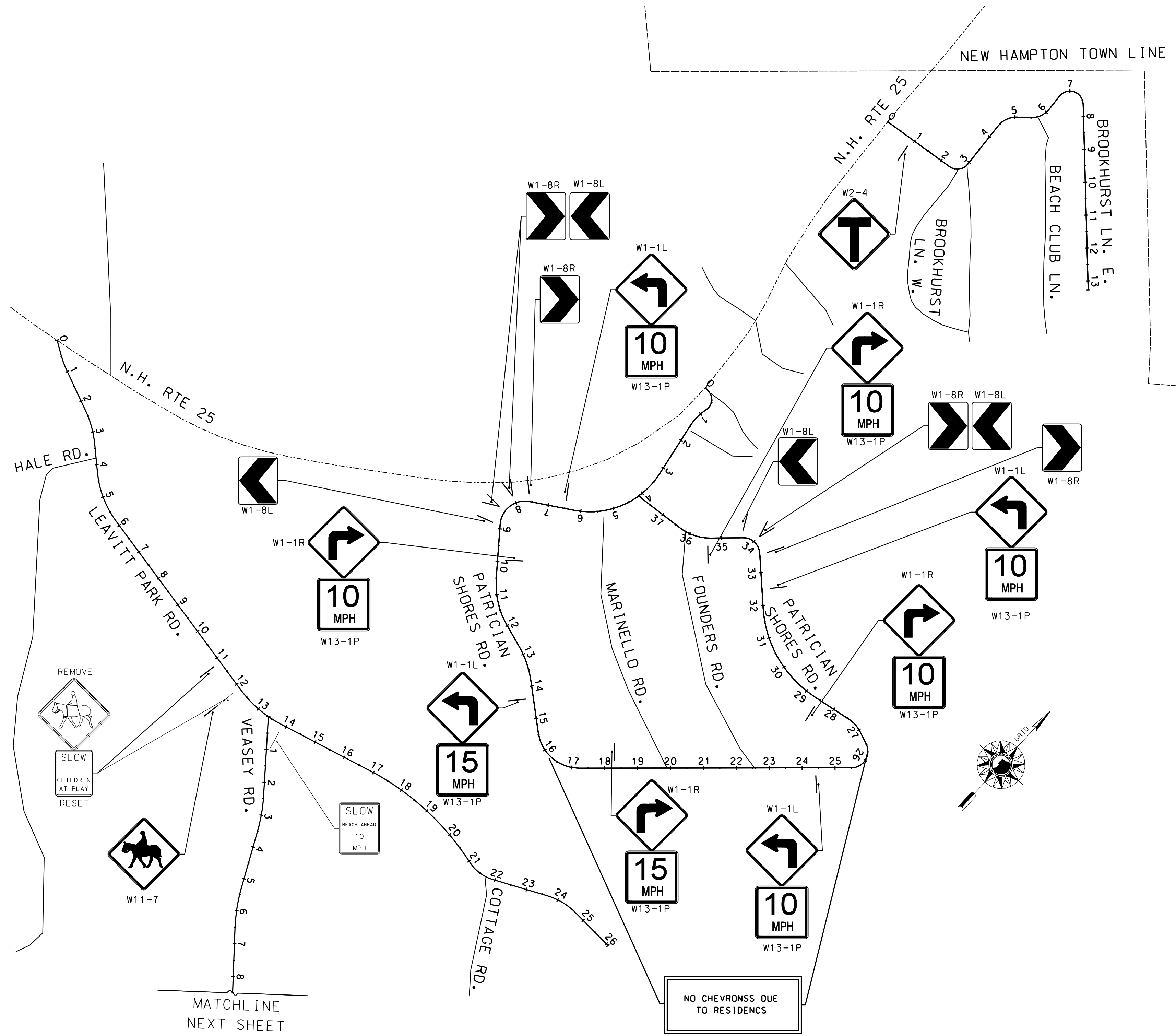


<p>11 King Court • Keene, NH 03431-4648 Main: (603) 357-2445 • www.chacompanies.com</p>	STATE OF NEW HAMPSHIRE			
	DEPARTMENT OF TRANSPORTATION • BUREAU OF HIGHWAY DESIGN			
<b>MEREDITH SITE PLAN 25</b>				
DGN FILENAME	FEDERAL PROJECT NO.	STATE PROJECT NO.	SHEET NO.	TOTAL SHEETS
16113_SITE_MEREDITH.dgn	X-A001(137)	16113	91	112

EXISTING DETAILS		NEW DESIGN		SHEET CHECKED		AS BUILT DETAILS	
DATE	BY	DATE	BY	DATE	BY	DATE	BY
04/11	NHDOT	05/11	R.L.P.	05/26/11	C.L.		

REVISIONS AFTER PROPOSAL	STATION	DESCRIPTION



**LEAVITT PARK, PATRICIAN SHORES & VEASEY ROADS, BROOKHURST LANE EAST & BROOKHURST LANE WEST**



PRELIMINARY  
PLANS SUBJECT TO CHANGE  
DATE 6/03/2011

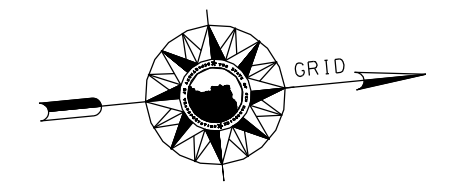
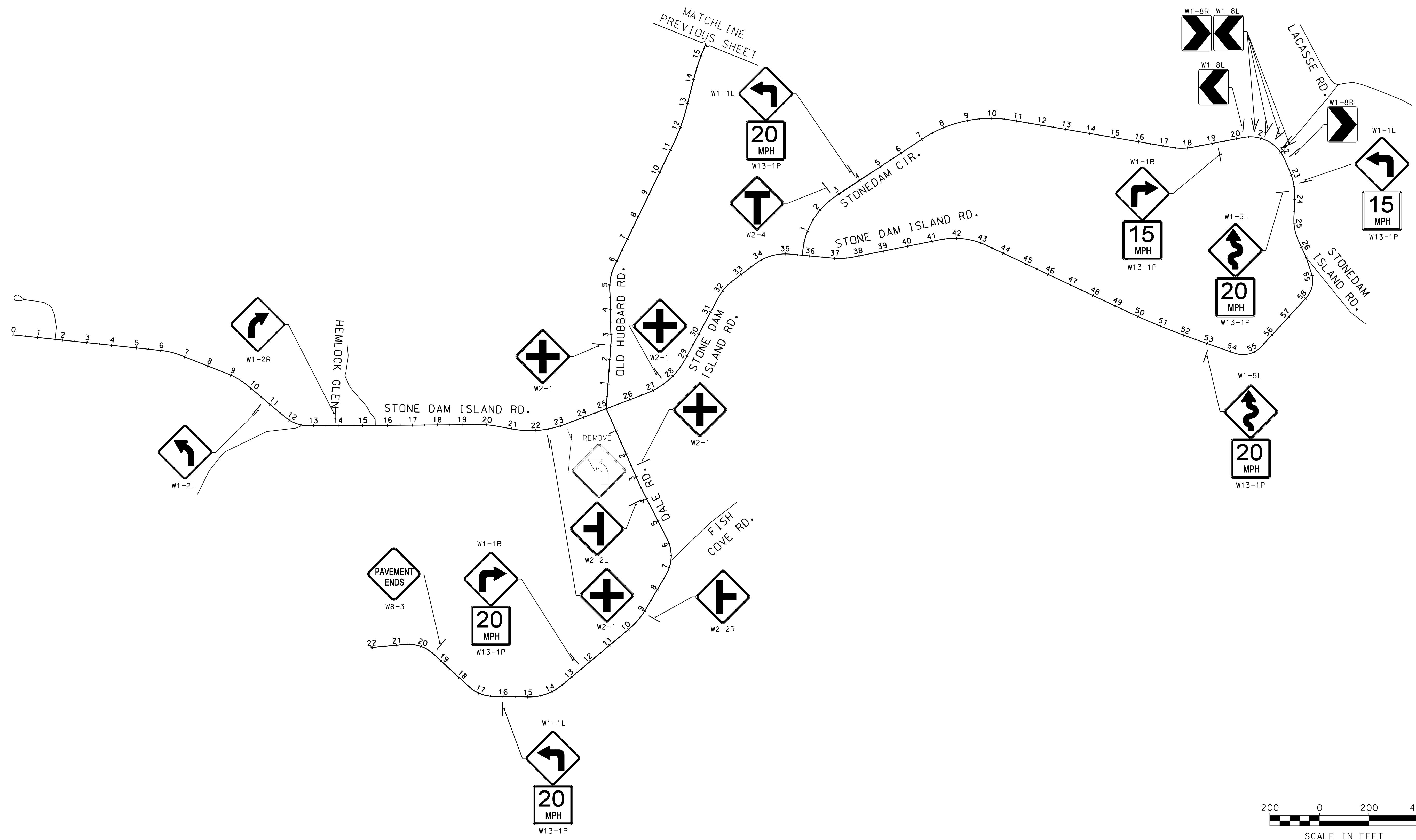
LEGEND	
	PROPOSED SIGN
	EXISTING SIGN

Drawing Copyright © 2011  11 King Court • Keene, NH 03431-4648 Main: (603) 357-2445 • www.chacompanies.com				
STATE OF NEW HAMPSHIRE				
DEPARTMENT OF TRANSPORTATION • BUREAU OF HIGHWAY DESIGN				
<b>MEREDITH SITE PLAN 27</b>				
DGN FILENAME	FEDERAL PROJECT NO.	STATE PROJECT NO.	SHEET NO.	TOTAL SHEETS
16113_SITE_MERED1TH.dgn	X-A001(137)	16113	93	112

EXISTING DETAIL	NHDDOT	DATE	04/11
NEW DESIGN	R.L.P.	DATE	05/11
SHEET CHECKED	C.L.L.	DATE	05/26/11
AS BUILT DETAILS		DATE	

REVISIONS AFTER PROPOSAL	STATION	DESCRIPTION



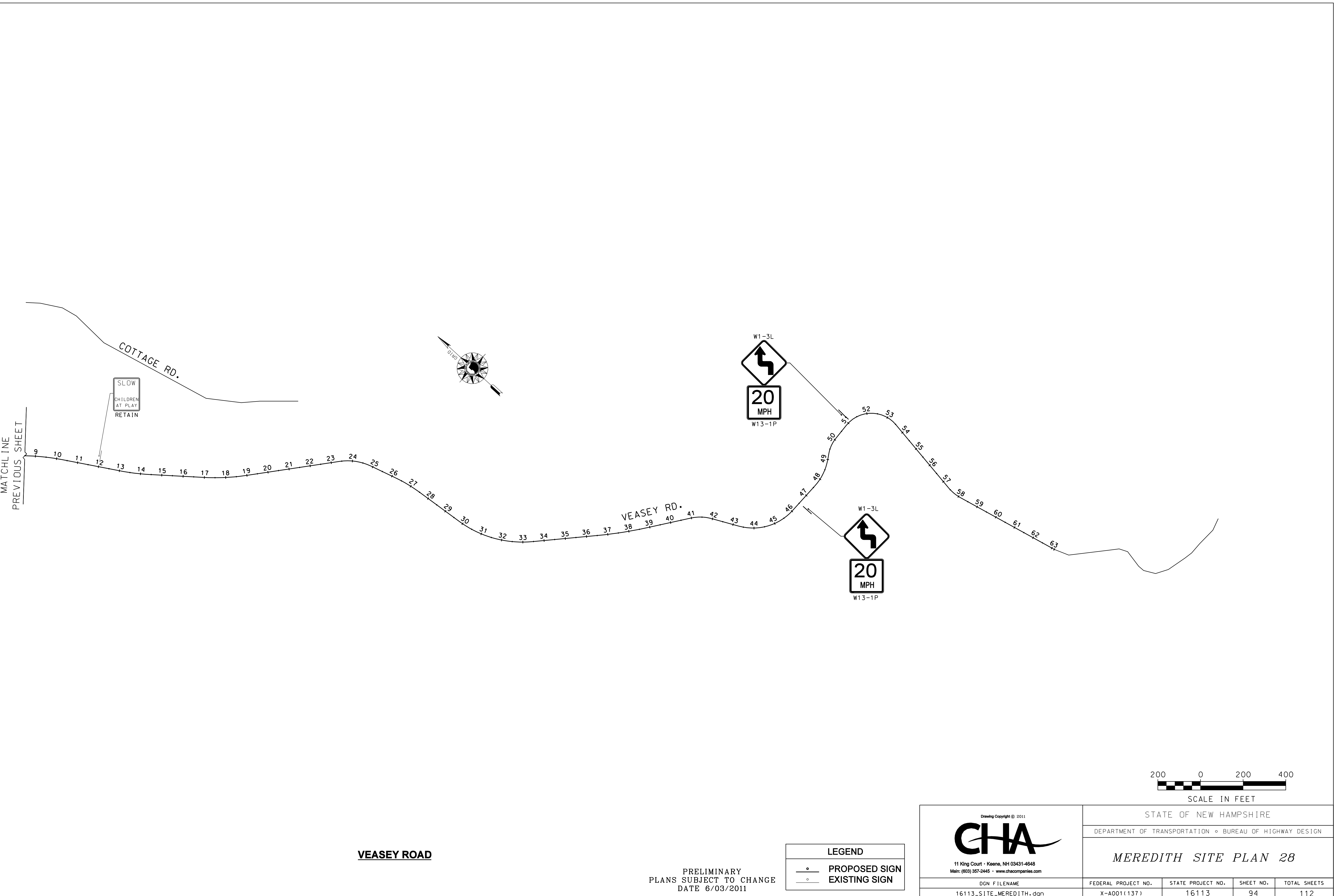
**OLD HUBBARD, STONE DAM, STONE DAM ISLAND, DALE ROADS & STONEDAM CIRCLE**

PRELIMINARY  
PLANS SUBJECT TO CHANGE  
DATE 6/03/2011

LEGEND	
	PROPOSED SIGN
	EXISTING SIGN

<p>11 King Court • Keene, NH 03431-4648 Main: (603) 357-2445 • www.chacompanies.com</p>	STATE OF NEW HAMPSHIRE			
	DEPARTMENT OF TRANSPORTATION • BUREAU OF HIGHWAY DESIGN			
<i>MEREDITH SITE PLAN 26</i>				
DGN FILENAME	FEDERAL PROJECT NO.	STATE PROJECT NO.	SHEET NO.	TOTAL SHEETS
16113_SITE_MEREDITH.dgn	X-A001(137)	16113	92	112

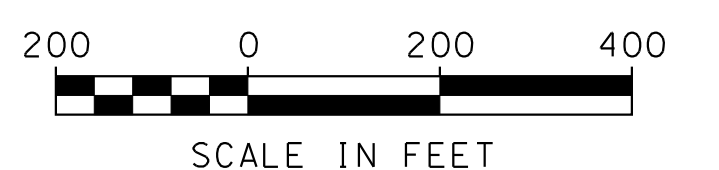
EXISTING DETAIL	DATE	NO	DESCRIPTION
NEW DESIGN	04/11		
R.L.P.	05/11		
SHEET CHECKED	05/26/11		
C.L.L.			
AS BUILT DETAILS			




**VEASEY ROAD**

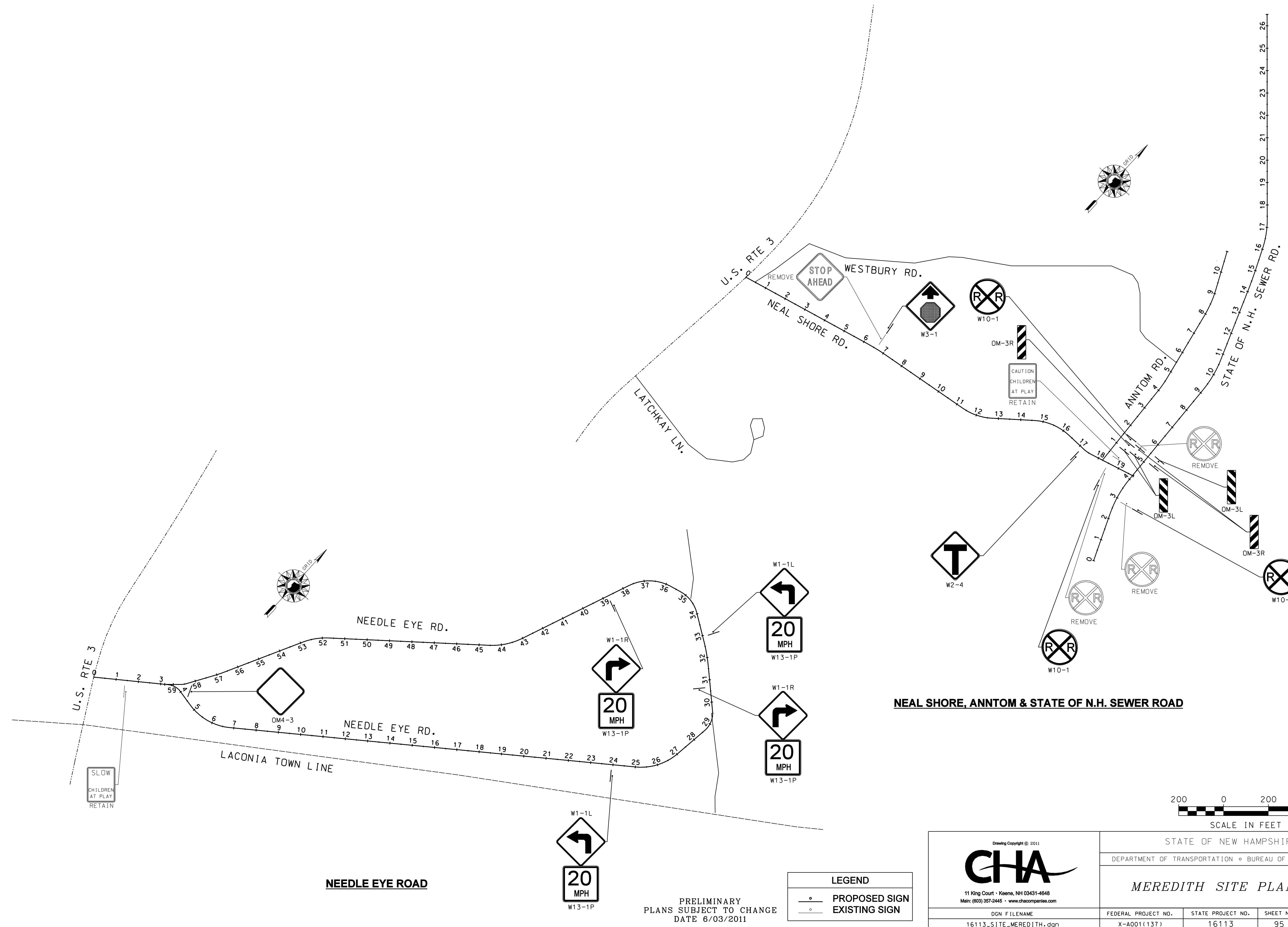
PRELIMINARY  
PLANS SUBJECT TO CHANGE  
DATE 6/03/2011

LEGEND	
○	PROPOSED SIGN
◊	EXISTING SIGN



 Drawing Copyright © 2011 11 King Court • Keene, NH 03431-4648 Main: (603) 357-2445 • www.chacompanies.com	STATE OF NEW HAMPSHIRE			
	DEPARTMENT OF TRANSPORTATION • BUREAU OF HIGHWAY DESIGN			
<b>MEREDITH SITE PLAN 28</b>				
DGN FILENAME	FEDERAL PROJECT NO.	STATE PROJECT NO.	SHEET NO.	TOTAL SHEETS
16113_SITE_MERED1TH.dgn	X-A001(137)	16113	94	112

EXISTING DETAIL	DATE	BY	DESCRIPTION
NEW DESIGN	04/11	NHDOT	
SHEET CHECKED	05/11	R.L.P.	
AS BUILT DETAILS	05/26/11	C.L.L.	



**NEEDLE EYE ROAD**

**NEAL SHORE, ANNTOM & STATE OF N.H. SEWER ROAD**



PRELIMINARY  
PLANS SUBJECT TO CHANGE  
DATE 6/03/2011



<p>11 King Court • Keene, NH 03431-4648 Main: (603) 357-2445 • www.chacompanies.com</p>		STATE OF NEW HAMPSHIRE			
		DEPARTMENT OF TRANSPORTATION • BUREAU OF HIGHWAY DESIGN			
DGN FILENAME 16113_SITE_MEREDITH.dgn		<b>MEREDITH SITE PLAN 29</b>			
		FEDERAL PROJECT NO. X-A001(137)	STATE PROJECT NO. 16113	SHEET NO. 95	TOTAL SHEETS 112