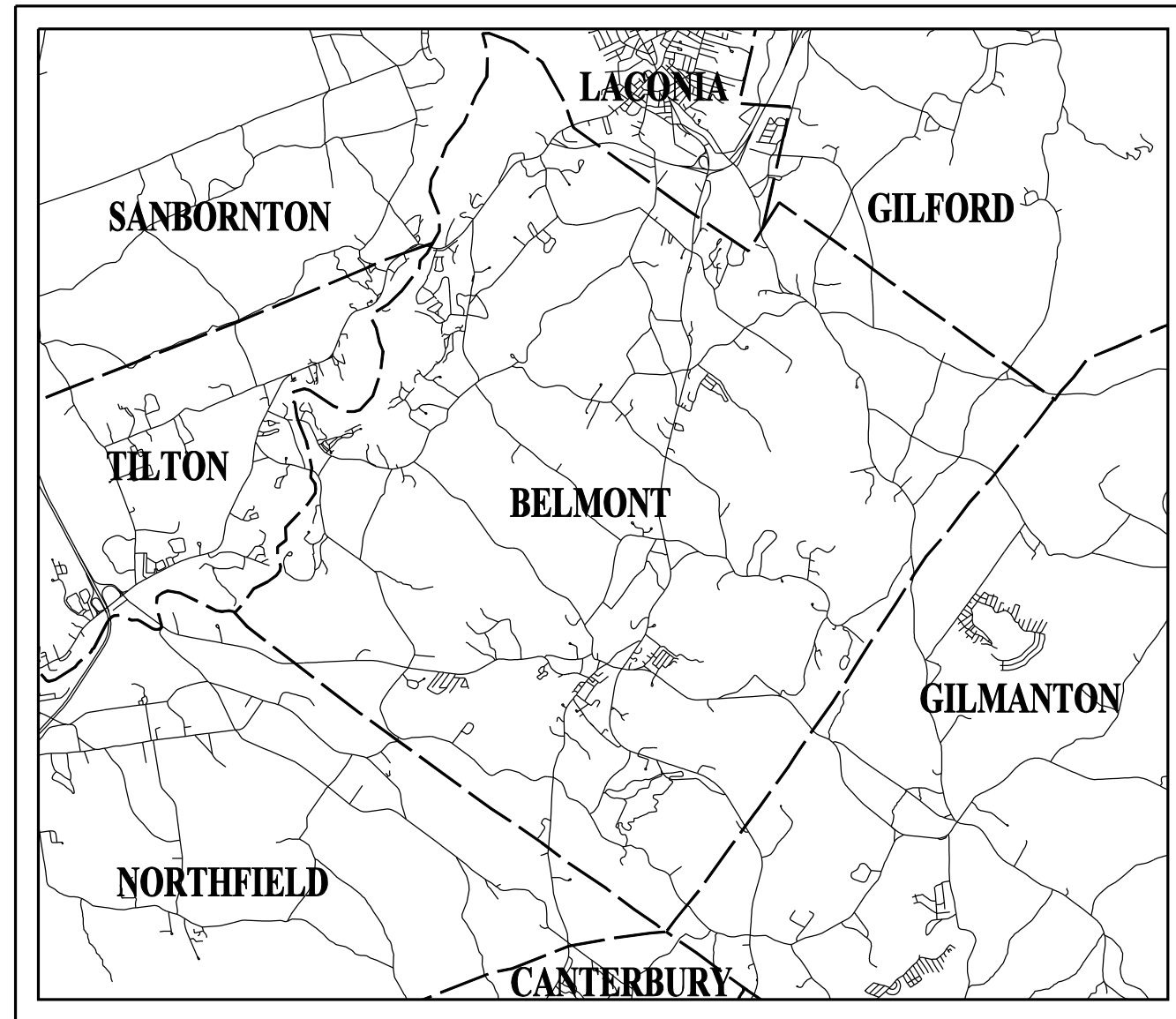


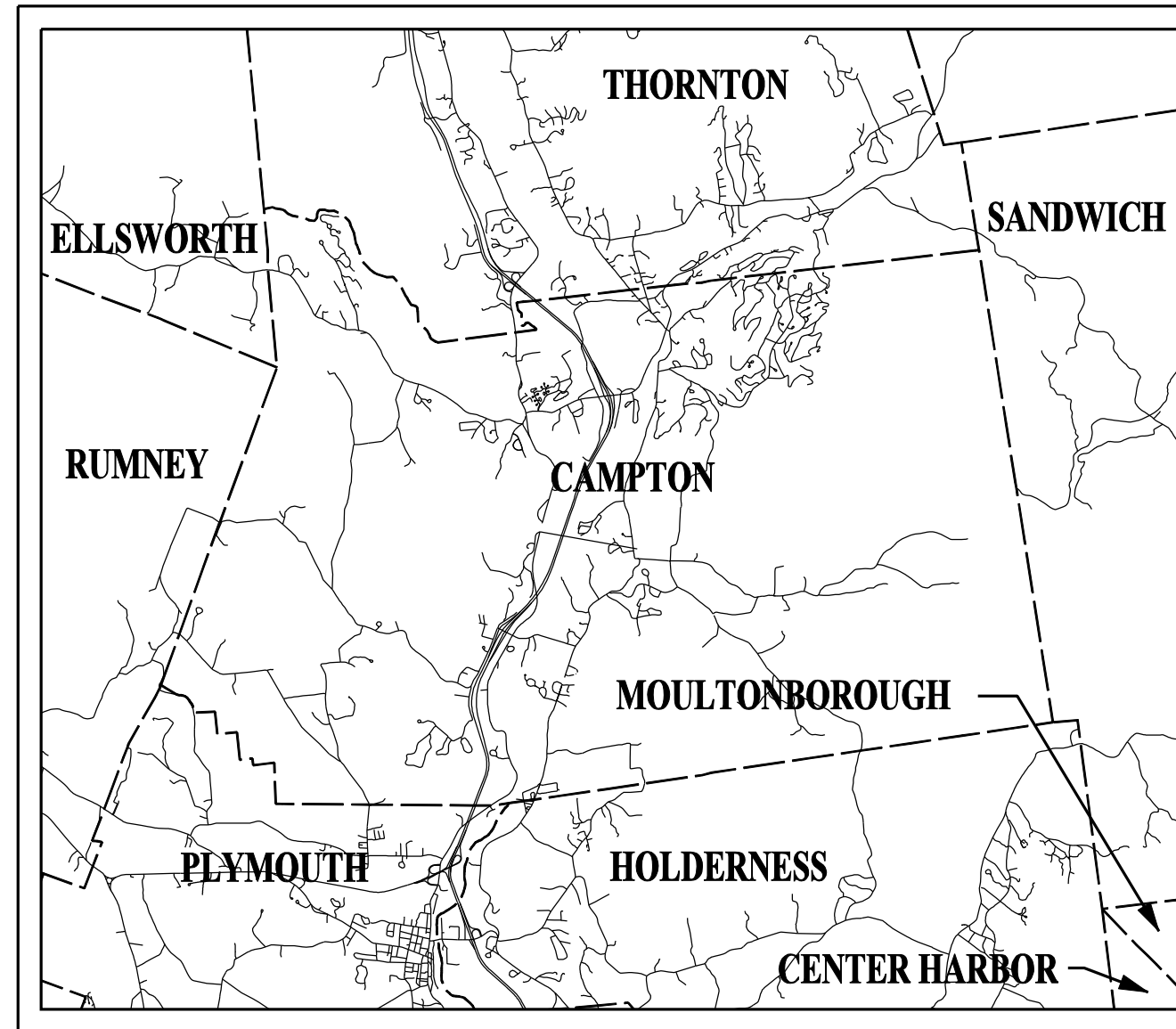
STATE OF NEW HAMPSHIRE
 DEPARTMENT OF TRANSPORTATION
CONSTRUCTION PLANS
FEDERAL AID PROJECT
X-A001(137)

N.H. PROJECT NO. 16113
 (NEW HAMPSHIRE RURAL SIGNING & DELINEATION PROGRAM)
 VARIOUS ROADS IN THE
TOWNS OF BELMONT, CAMPTON, CONWAY, MEREDITH, AND NEWPORT

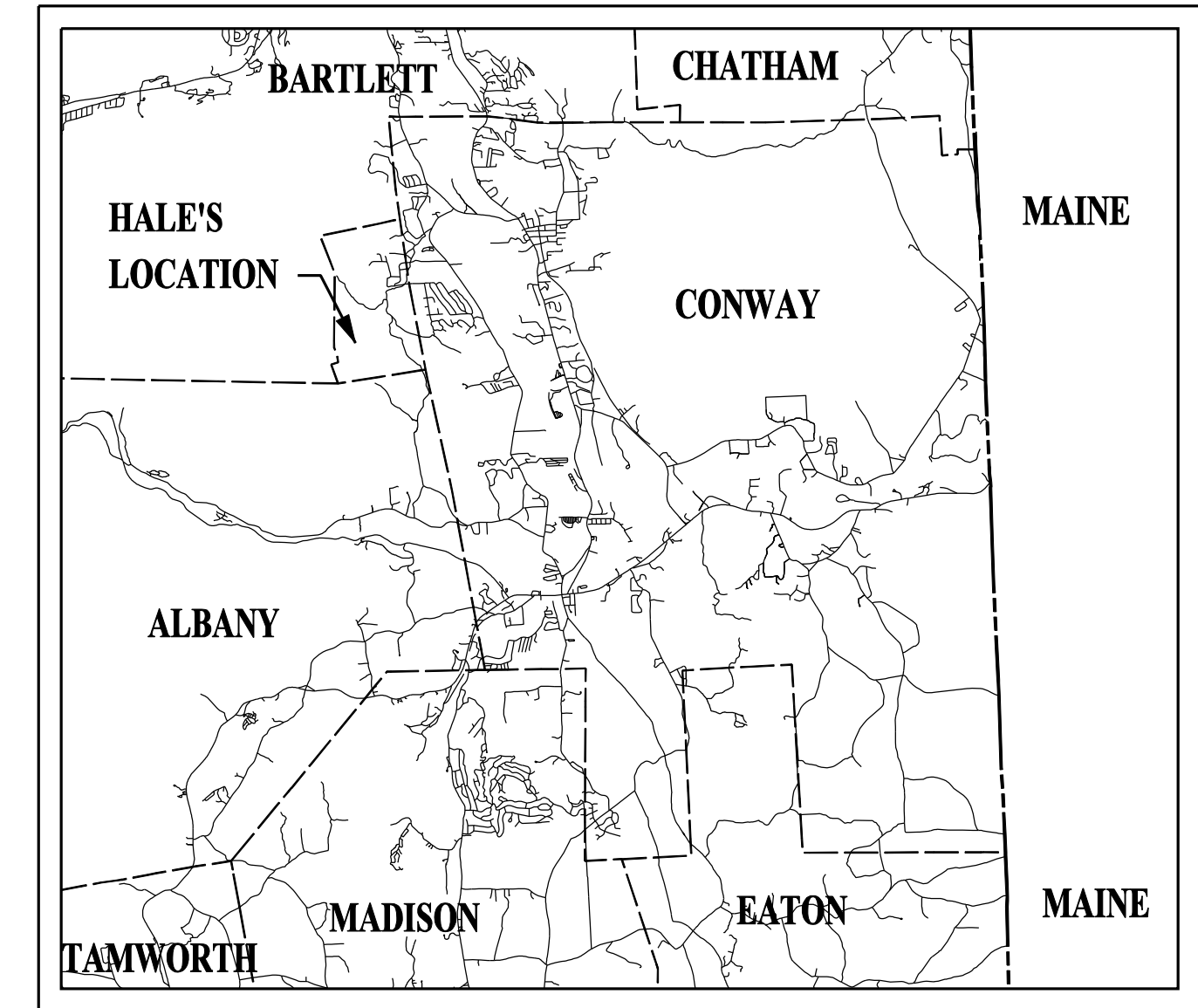
INDEX OF SHEETS	
SHEET NO.	DESCRIPTION
1	TITLE SHEET
2	GENERAL NOTES & SUMMARY OF QUANTITIES
3	MISCELLANEOUS SIGN DETAILS
4	BELMONT KEY PLAN
5-	BELMONT SITE PLAN SHEETS
	BELMONT SIGN TEXT LAYOUT SHEETS
	CAMPTON KEY PLAN
	CAMPTON SITE PLAN SHEETS
	CAMPTON SIGN TEXT LAYOUT SHEETS
	CONWAY KEY PLAN
	CONWAY SITE PLAN SHEETS
	CONWAY SIGN TEXT LAYOUT SHEETS
	MEREDITH KEY PLAN
	MEREDITH SITE PLAN SHEETS
	MEREDITH SIGN TEXT LAYOUT SHEETS
	NEWPORT KEY PLAN
	NEWPORT SITE PLAN SHEETS
	NEWPORT SIGN TEXT LAYOUT SHEETS



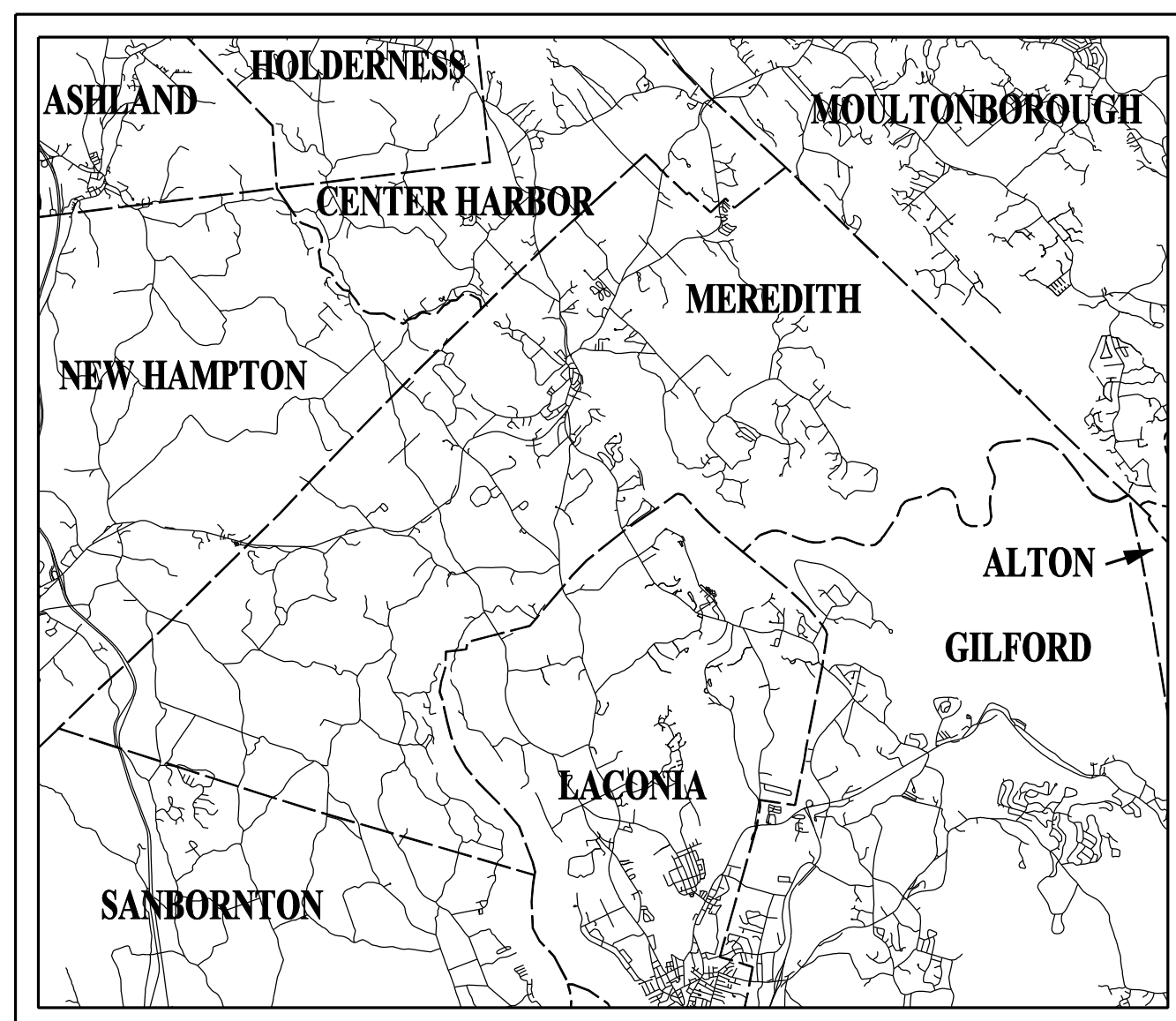
TOWN OF BELMONT
 COUNTY OF BELKNAP



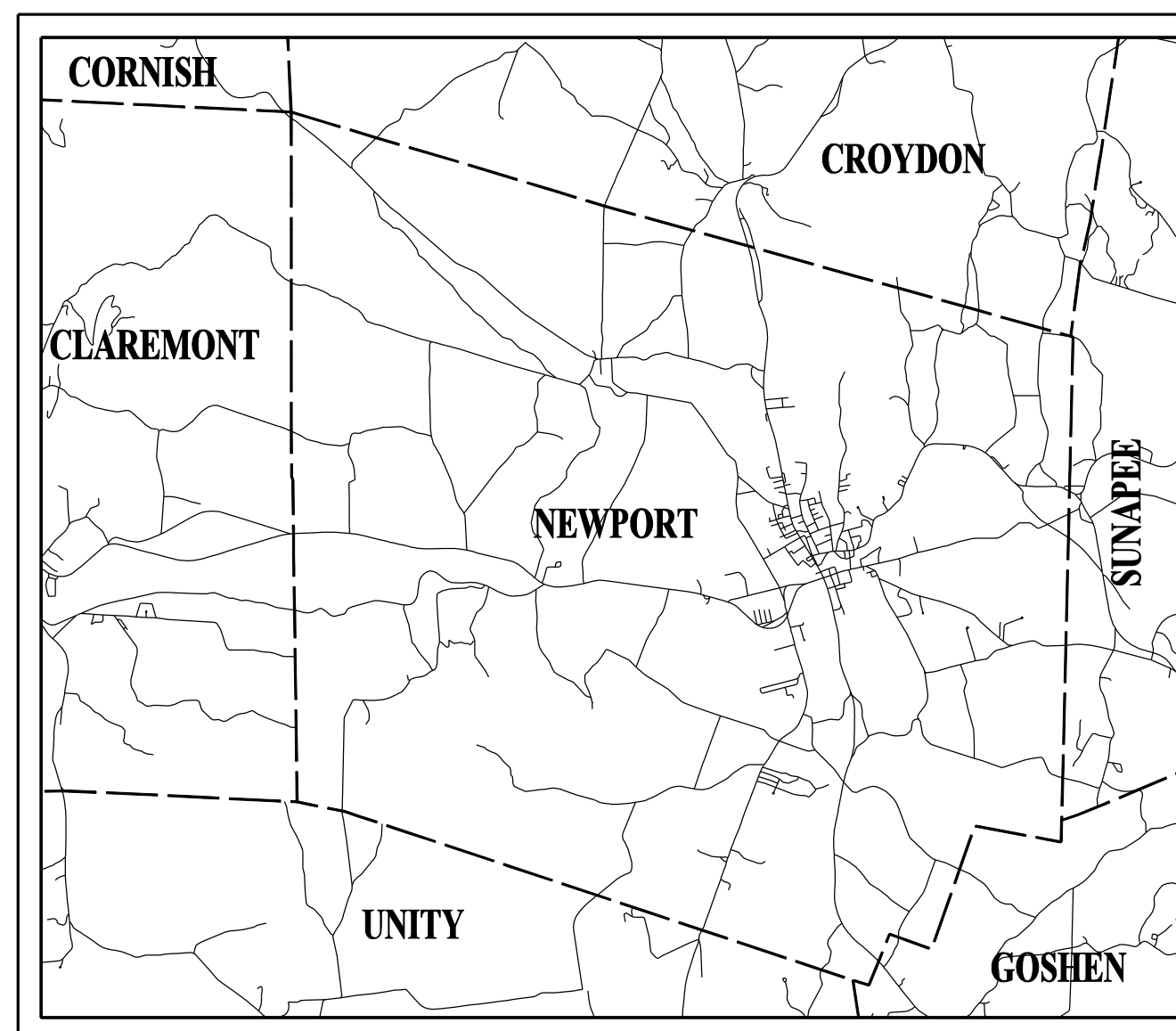
TOWN OF CAMPTON
 COUNTY OF GRAFTON



TOWN OF CONWAY
 COUNTY OF CARROLL



TOWN OF MEREDITH
 COUNTY OF BELKNAP



TOWN OF NEWPORT
 COUNTY OF SULLIVAN

FILE NAME: V:\PROJECTS\NH\2629\GADD\KSTAN\PR\16113_F5C_OVERALL.DGN
 DRAWN BY: P.R.P. DATE: 10/10
 CHECKED BY: C.M.L. DATE: 11/10

NH DOT THE STATE OF NEW HAMPSHIRE DEPARTMENT OF TRANSPORTATION

RECOMMENDED FOR APPROVAL:

 DIRECTOR OF PROJECT DEVELOPMENT DATE

 MUNICIPAL HIGHWAYS ENGINEER DATE
 BUREAU OF PLANNING AND COMMUNITY ASSISTANCE

APPROVED:

 ASSISTANT COMMISSIONER AND CHIEF ENGINEER DATE

U. S. DEPARTMENT OF TRANSPORTATION
 FEDERAL HIGHWAY ADMINISTRATION

APPROVED:

 DIVISION ADMINISTRATOR DATE

FEDERAL PROJECT NO.	STATE PROJECT NO.	SHEET NO.	TOTAL SHEETS
X-A001(137)	16113	1	110



REVISIONS AFTER PROPOSAL	STATION	DESCRIPTION


EXISTING DETAIL	NHDDOT	DATE
NEW DESIGN	R.L.P.	05/11
SHEET CHECKED	C.L.	05/26/11
AS BUILT DETAILS		

GENERAL NOTES

- REFER TO THE STANDARD PLANS FOR EXACT DETAILS OF PERMANENT SIGNING STANDARDS, SEE "STANDARD PLANS FOR ROAD CONSTRUCTION" DATED 2010 (A BOUND BOOK), AS PUBLISHED BY THE NHDOT.
- PROPOSED SIGNS SHALL BE LOCATED AS SHOWN IN THE PLANS IN ACCORDANCE WITH THE LATEST EDITION OF THE MUTCD AND FIELD VERIFIED WITH THE ENGINEER PRIOR TO FINAL PLACEMENT.
- PERFORM ALL WORK WITHIN THE EXISTING RIGHT-OF-WAY, UNLESS OTHERWISE SHOWN ON THE PLANS OR AS ORDERED BY THE ENGINEER.
- ALL WARNING SIGNS SHALL HAVE ASTM TYPE IV SHEETING OR BETTER, UNLESS OTHERWISE SPECIFIED.
- REFER TO THE "STANDARD HIGHWAY SIGNS MANUAL" AS PUBLISHED BY THE USDOT-FHWA FOR EXACT DETAILS OF BORDERS, ETC.
- THE MINIMUM SIGN HEIGHT SHALL BE 6 FEET. THE HEIGHT OF TYPE 1 AND TYPE 4 OBJECT MARKERS SHALL BE 4 FEET. LATERAL PLACEMENT FOR A ROADSIDE SIGN IN A RURAL DISTRICT SHALL BE INSTALLED IN ACCORDANCE WITH THE LATEST EDITION OF THE MUTCD.
- EXISTING SIGNS AND SIGN POSTS BEING REMOVED SHALL BE RETURNED TO THE TOWN OR STATE AS ORDERED BY THE ENGINEER.
- ALL STATIONING SHOWN IN FEET.
- ALIGNMENTS BEGIN AT THE APPROXIMATE CENTERLINE OF THE NEAREST MAJOR INTERSECTING ROADWAY UNLESS NOTED OTHERWISE.
- U-CHANNEL POSTS SHALL BE PAINTED GREEN. COLOR TO BE APPROVED BY THE TOWN OR STATE. ANY POSTS INSTALLED WITHIN STATE R.O.W. SHALL BE GALVANIZED AND CONFORM TO SPEC. 615 AND SPEC 718.
- SELECTIVE CLEARING AND THINNING SHALL BE PROVIDED TO IMPROVE SIGN VISIBILITY AS ORDERED BY THE ENGINEER. PAID UNDER ITEM NO. 1008.12.

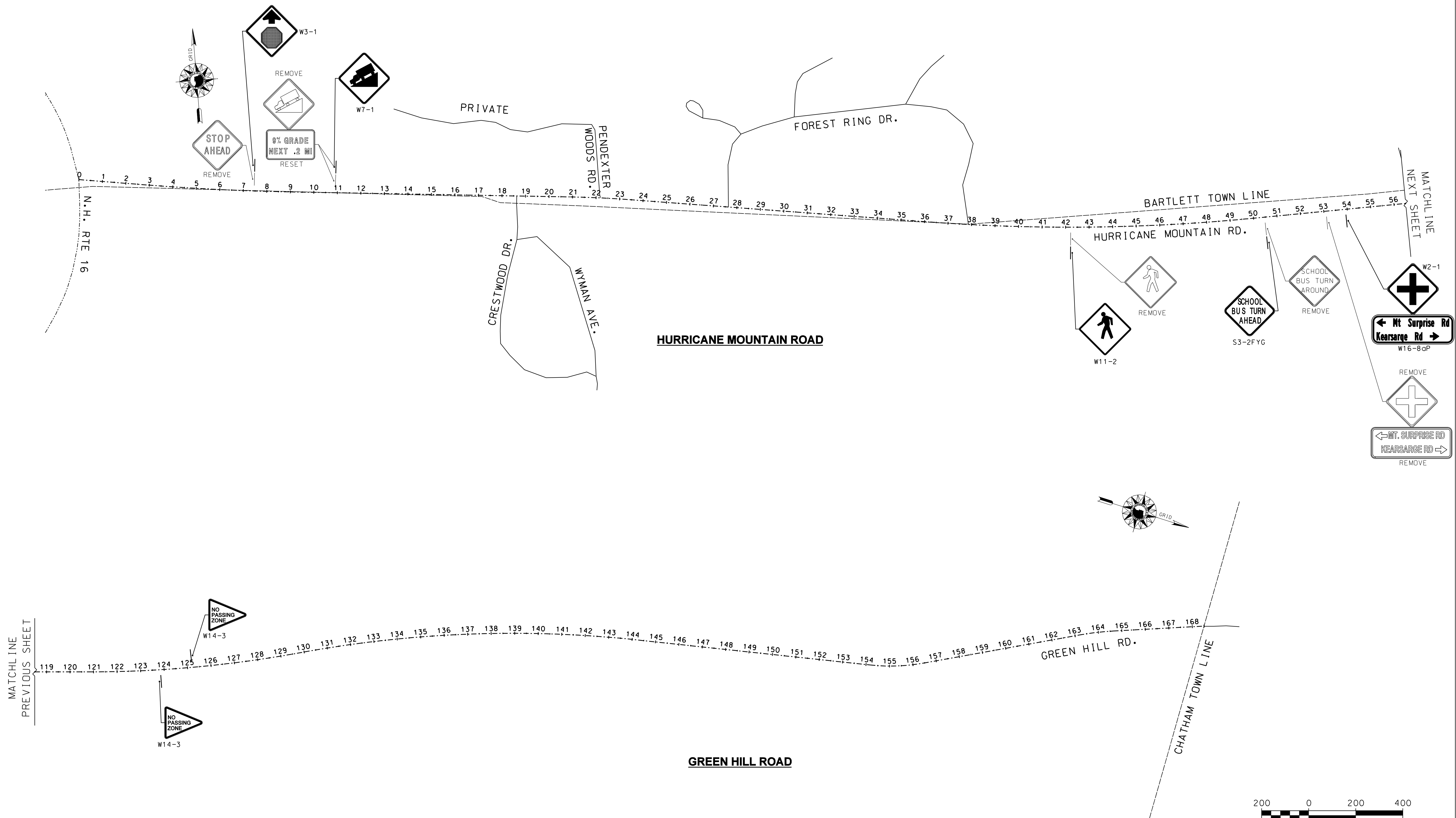
SUMMARY OF QUANTITIES

ITEM NO.	ITEM	UNIT	BELMONT	CAMPTON	CONWAY	MEREDITH	NEWPORT	TOTAL
615.003	REMOVING TRAFFIC SIGNS	U	-	-	-	-	-	-
615.004	RELOCATING TRAFFIC SIGNS	U	-	-	-	-	-	-
615.03	TRAFFIC SIGN TYPE C (F)	SF	-	-	-	-	-	-
615.06	TRAFFIC SIGN TYPE CC (F)	SF	-	-	-	-	-	-
618.7	FLAGGERS	HR	-	-	-	-	-	-
619.1	MAINTENANCE OF TRAFFIC	U	-	-	-	-	-	-
692.	MOBILIZATION	U	-	-	-	-	-	-
1008.12	ALTERATIONS AND ADDITIONS AS NEEDED - TRIM TREES	\$	-	-	-	-	-	-
1008.21	ALTERATIONS AND ADDITIONS AS NEEDED - TRAFFIC SIGNS	\$	-	-	-	-	-	-

 <p>11 King Court • Keene, NH 03431-4648 Main: (603) 357-2445 • www.chacompanies.com</p>	STATE OF NEW HAMPSHIRE			
	DEPARTMENT OF TRANSPORTATION • BUREAU OF HIGHWAY DESIGN			
GENERAL NOTES & SUMMARY OF QUANTITIES				
DGN FILENAME	FEDERAL PROJECT NO.	STATE PROJECT NO.	SHEET NO.	TOTAL SHEETS
16113_INDEX.dgn	X-A001(137)	16113	2	110

EXISTING DETAIL		NEW DESIGN		SHEET CHECKED		AS BUILT DETAILS	
DATE	BY	DATE	BY	DATE	BY	DATE	BY
04/11	NHDOT	05/11	R.L.P.	05/26/11	C.L.L.		

STATION	DESCRIPTION



PRELIMINARY
PLANS SUBJECT TO CHANGE
DATE 5/27/2011

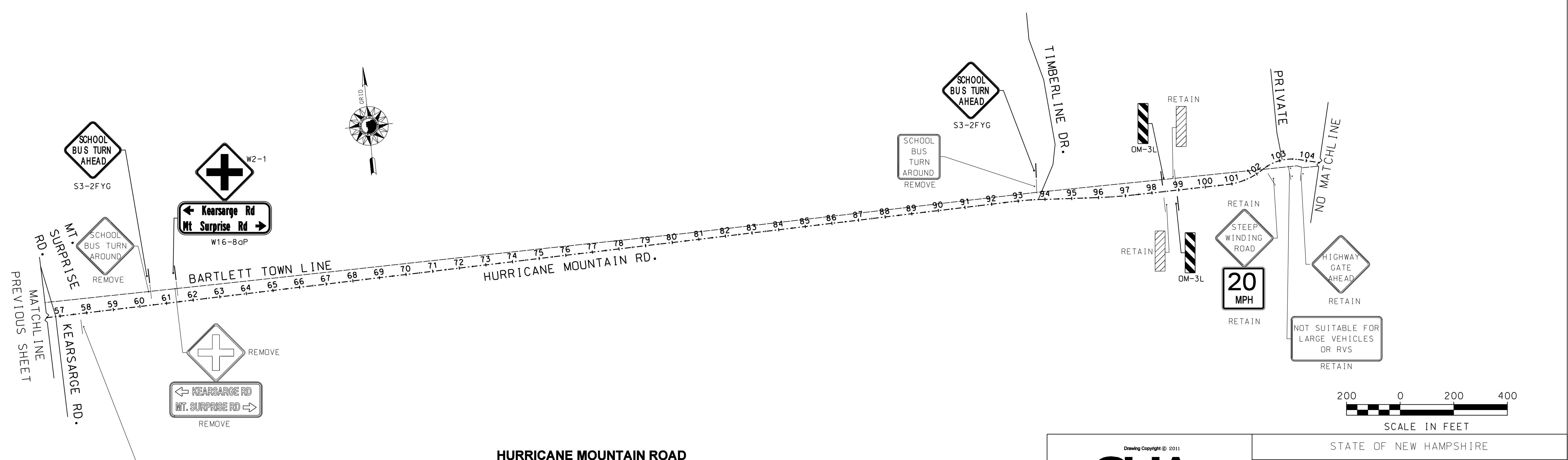
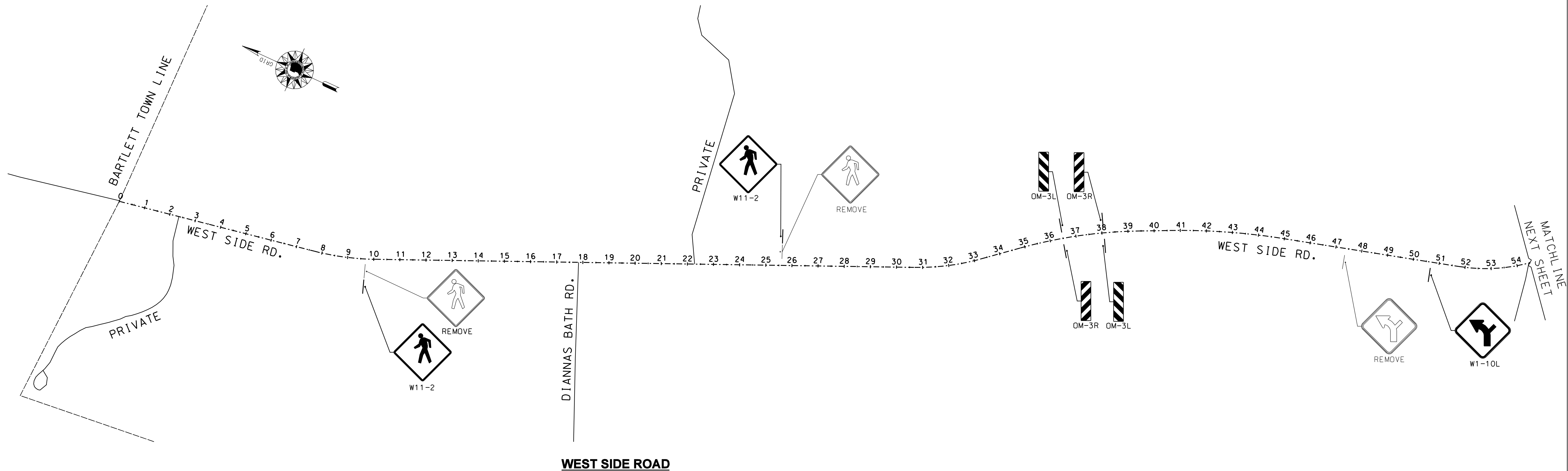
LEGEND	
○	PROPOSED SIGN
◌	EXISTING SIGN

Drawing Copyright © 2011

11 King Court • Keene, NH 03431-4648
Main: (603) 357-2445 • www.chacompanies.com

STATE OF NEW HAMPSHIRE				
DEPARTMENT OF TRANSPORTATION • BUREAU OF HIGHWAY DESIGN				
CONWAY SITE PLAN 8				
DGN FILENAME	FEDERAL PROJECT NO.	STATE PROJECT NO.	SHEET NO.	TOTAL SHEETS
16113_SITE_CONWAY.dgn	X-A001(137)	16113	57	110

EXISTING DETAIL	NHDDT	DATE	04/11	REVISIONS AFTER PROPOSAL	STATION	DESCRIPTION
NEW DESIGN	R.L.P.	DATE	05/11			
SHEET CHECKED	C.L.L.	DATE	05/26/11			
AS BUILT DETAILS		DATE				



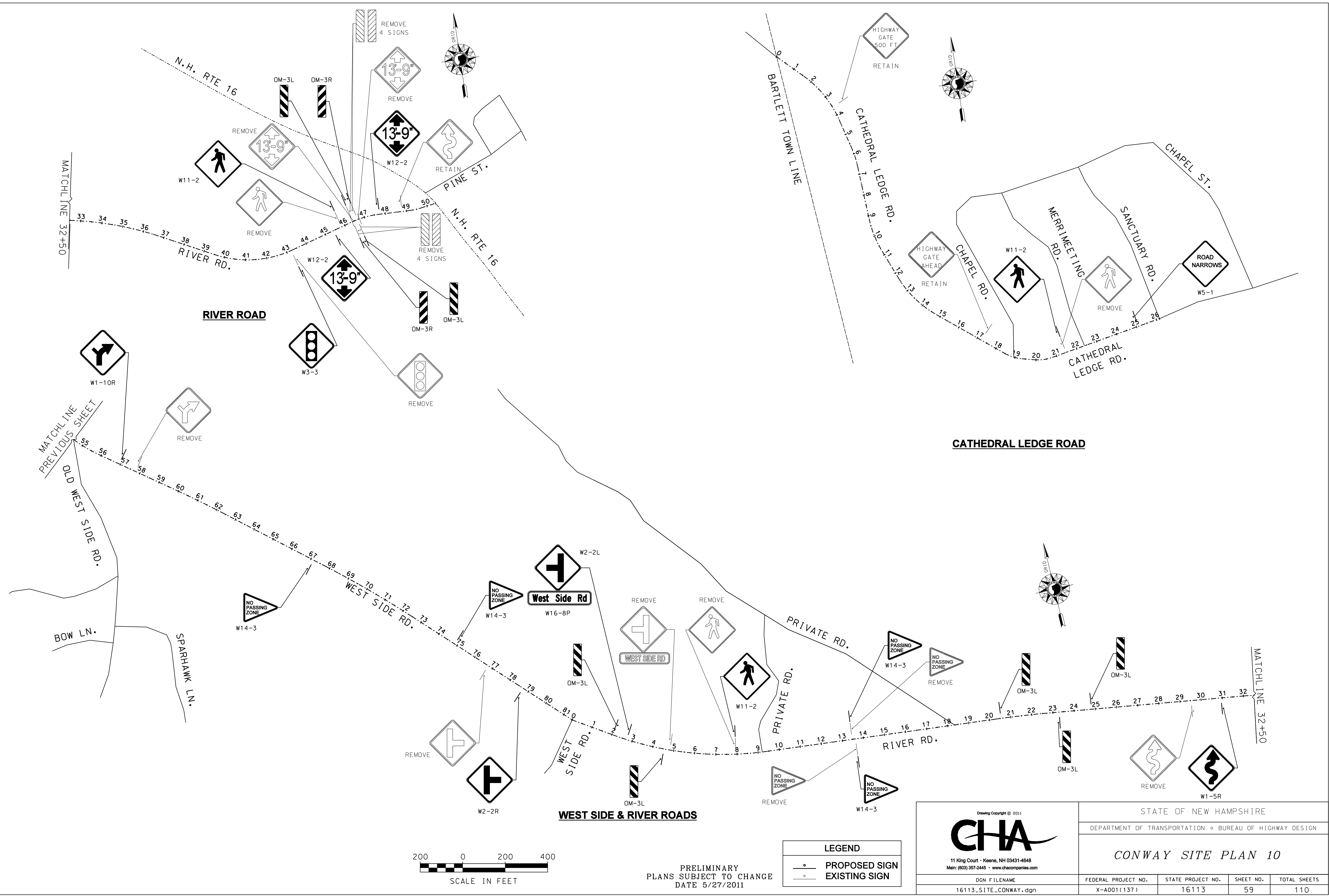
LEGEND	
○	PROPOSED SIGN
○	EXISTING SIGN

PRELIMINARY
PLANS SUBJECT TO CHANGE
DATE 5/27/2011

Drawing Copyright © 2011
CHA
 11 King Court • Keene, NH 03431-4648
 Main: (603) 357-2445 • www.chacompanies.com

STATE OF NEW HAMPSHIRE			
DEPARTMENT OF TRANSPORTATION • BUREAU OF HIGHWAY DESIGN			
CONWAY SITE PLAN 9			
DGN FILENAME	FEDERAL PROJECT NO.	STATE PROJECT NO.	SHEET NO.
16113_SITE_CONWAY.dgn	X-A001(137)	16113	58
TOTAL SHEETS		110	

EXISTING DETAIL	DATE	BY	DESCRIPTION
NEW DESIGN	04/11	R.L.P.	
SHEET CHECKED	05/11	C.L.L.	
AS BUILT DETAILS	05/26/11		



PRELIMINARY
PLANS SUBJECT TO CHANGE
DATE 5/27/2011

LEGEND	
	PROPOSED SIGN
	EXISTING SIGN

Drawing Copyright © 2011

11 King Court • Keene, NH 03431-4648
Main: (603) 357-2445 • www.chacompanies.com

DGN FILENAME: 16113_SITE_CONWAY.dgn

STATE OF NEW HAMPSHIRE			
DEPARTMENT OF TRANSPORTATION • BUREAU OF HIGHWAY DESIGN			
CONWAY SITE PLAN 10			
FEDERAL PROJECT NO.	STATE PROJECT NO.	SHEET NO.	TOTAL SHEETS
X-A001(137)	16113	59	110