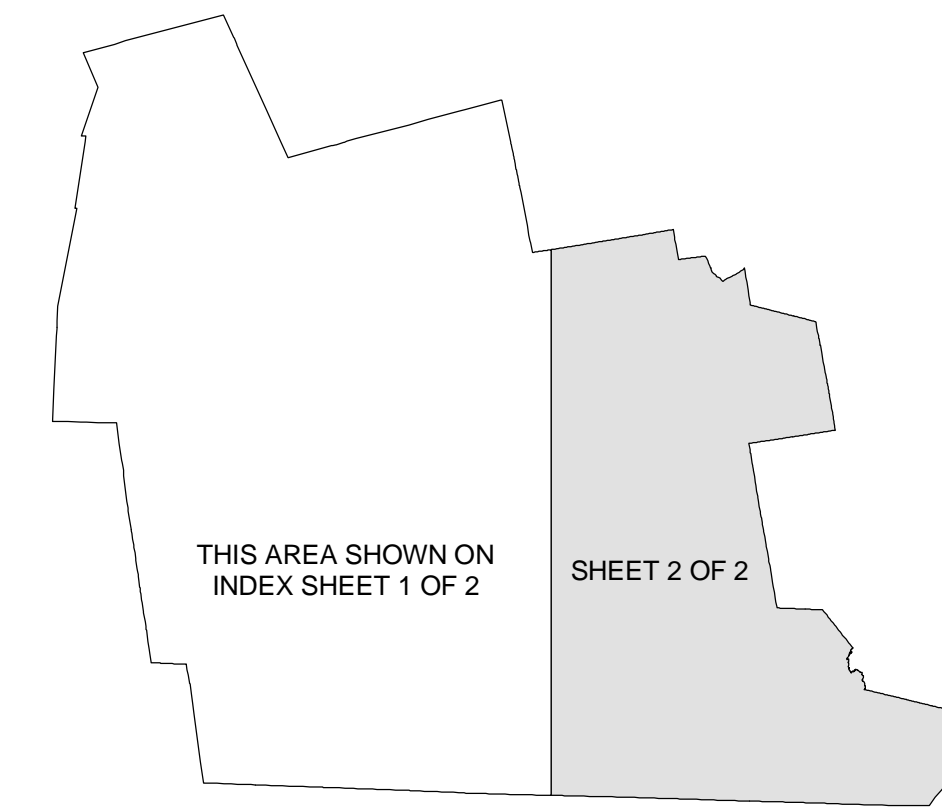


HILLSBOROUGH COUNTY, NH
INDEX LOCATOR DIAGRAM



See Sheet 1 of 2 for
MAP REPOSITORY LISTING

See Sheet 1 of 2 for
LISTING OF COMMUNITIES

NOTE TO USER
Future revisions to this FIRM Index will only be issued to communities that are located on FIRM panels being revised. This FIRM Index therefore remains valid for FIRM panels dated September 25, 2009 or earlier. Please refer to the "MOST RECENT FIRM PANEL DATE" column in the Listing of Communities table to determine the most recent FIRM Index date for each community.


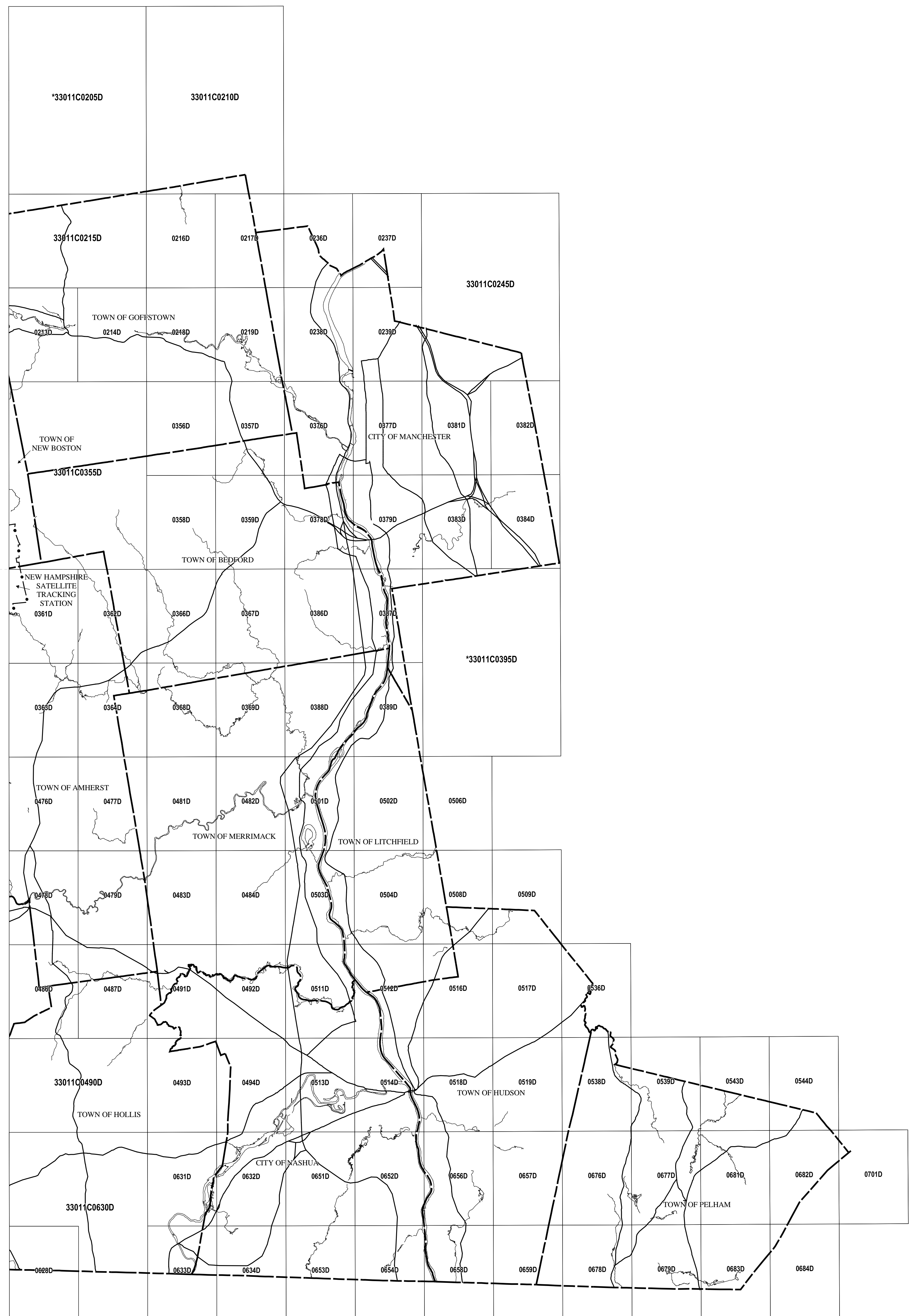
MAP DATES
This FIRM Index displays the map dates for each FIRM panel at the time that this Index was printed. Because this Index may not be distributed to unaffected communities in subsequent revisions, users may determine the most current map date for each FIRM panel by visiting the FEMA Map Service Center website at <http://msc.fema.gov> or by calling the Map Service Center at 1-800-368-6616.

Communities annexing land on adjacent FIRM panels must obtain a current copy of the adjacent panel as well as the current FIRM Index. These may be ordered directly from the Map Service Center at the number listed above.

BASE MAP SOURCE
Base map information shown on this FIRM was derived from U.S. Geological Survey Digital Orthophoto Quadrangles produced at a scale of 1:12,000 from photography dated 1998 or later. These images were rectified by NH GRANIT onto the NH State Plane coordinate system.

ELEVATION DATUM
Flood elevations on this map are referenced to the North American Vertical Datum of 1988. These flood elevations must be compared to structure and ground elevations referenced to the same datum. For information regarding conversion between the National Geodetic Vertical Datum of 1929 and the North American Vertical Datum of 1988, contact the National Geodetic Survey at the following address:
NGS Information Services
NOAA, NNGS12
National Geodetic Survey
SSMC-3, #9202
1315 East-West Highway
Silver Spring, MD 20910-3282
(301) 713-3242

FIRM Panel Dates For Printed Panels of Hillsborough County, NH All Jurisdictions					
Panel	Effective Date	Panel	Effective Date	Panel	Effective Date
0210 D	September 25, 2009	0383 D	September 25, 2009	0516 D	September 25, 2009
0213 D	September 25, 2009	0384 D	September 25, 2009	0517 D	September 25, 2009
0214 D	September 25, 2009	0386 D	September 25, 2009	0518 D	September 25, 2009
0215 D	September 25, 2009	0387 D	September 25, 2009	0519 D	September 25, 2009
0216 D	September 25, 2009	0388 D	September 25, 2009	0536 D	September 25, 2009
0217 D	September 25, 2009	0389 D	September 25, 2009	0538 D	September 25, 2009
0218 D	September 25, 2009	0476 D	September 25, 2009	0539 D	September 25, 2009
0219 D	September 25, 2009	0477 D	September 25, 2009	0543 D	September 25, 2009
0236 D	September 25, 2009	0478 D	September 25, 2009	0544 D	September 25, 2009
0237 D	September 25, 2009	0479 D	September 25, 2009	0628 D	September 25, 2009
0238 D	September 25, 2009	0481 D	September 25, 2009	0630 D	September 25, 2009
0239 D	September 25, 2009	0482 D	September 25, 2009	0631 D	September 25, 2009
0245 D	September 25, 2009	0483 D	September 25, 2009	0632 D	September 25, 2009
0355 D	September 25, 2009	0484 D	September 25, 2009	0633 D	September 25, 2009
0356 D	September 25, 2009	0486 D	September 25, 2009	0634 D	September 25, 2009
0357 D	September 25, 2009	0487 D	September 25, 2009	0651 D	September 25, 2009
0358 D	September 25, 2009	0490 D	September 25, 2009	0652 D	September 25, 2009
0359 D	September 25, 2009	0491 D	September 25, 2009	0653 D	September 25, 2009
0361 D	September 25, 2009	0492 D	September 25, 2009	0654 D	September 25, 2009
0362 D	September 25, 2009	0493 D	September 25, 2009	0656 D	September 25, 2009
0363 D	September 25, 2009	0494 D	September 25, 2009	0657 D	September 25, 2009
0364 D	September 25, 2009	0501 D	September 25, 2009	0658 D	September 25, 2009
0365 D	September 25, 2009	0502 D	September 25, 2009	0659 D	September 25, 2009
0367 D	September 25, 2009	0503 D	September 25, 2009	0676 D	September 25, 2009
0368 D	September 25, 2009	0504 D	September 25, 2009	0677 D	September 25, 2009
0369 D	September 25, 2009	0506 D	September 25, 2009	0678 D	September 25, 2009
0376 D	September 25, 2009	0508 D	September 25, 2009	0679 D	September 25, 2009
0377 D	September 25, 2009	0509 D	September 25, 2009	0681 D	September 25, 2009
0378 D	September 25, 2009	0511 D	September 25, 2009	0682 D	September 25, 2009
0379 D	September 25, 2009	0512 D	September 25, 2009	0683 D	September 25, 2009
0381 D	September 25, 2009	0513 D	September 25, 2009	0684 D	September 25, 2009
0382 D	September 25, 2009	0514 D	September 25, 2009	0701 D	September 25, 2009



MAP INDEX

FIRM
FLOOD INSURANCE RATE MAP
HILLSBOROUGH COUNTY,
NEW HAMPSHIRE
ALL JURISDICTIONS
(SEE LISTING OF COMMUNITIES TABLE)

MAP INDEX
SHEET 2 OF 2
PANELS PRINTED: 210, 213, 214, 215, 216, 217, 218, 219, 236, 237, 238, 239, 245, 355, 356, 357, 358, 359, 361, 362, 363, 364, 366, 367, 368, 369, 376, 377, 378, 379, 381, 382, 383, 384, 386, 387, 388, 389, 476, 477, 478, 479, 481, 482, 483, 484, 486, 487, 490, 491, 492, 493, 494, 501, 502, 503, 504, 506, 508, 509, 511, 512, 513, 514, 516, 517, 518, 519, 536, 538, 539, 543, 544, 628, 630, 631, 632, 633, 634, 651, 652, 653, 654, 655, 657, 658, 659, 676, 677, 678, 679, 681, 682, 683, 684, 701

MAP NUMBER
33011CIND2A
EFFECTIVE DATE
SEPTEMBER 25, 2009

Federal Emergency Management Agency

* PANEL NOT PRINTED - NO SPECIAL FLOOD HAZARD AREAS