
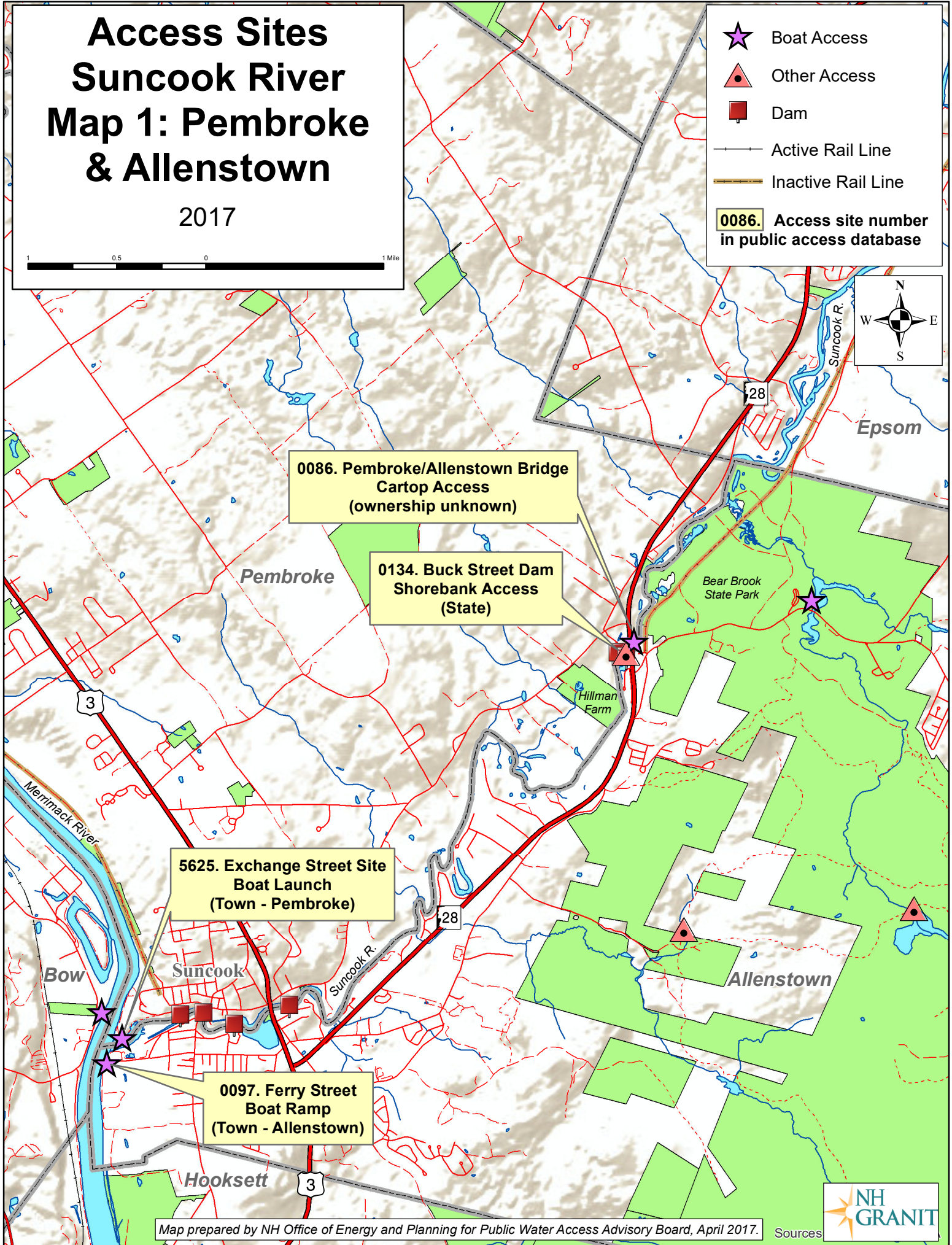



Access Sites Suncook River Map 1: Pembroke & Allenstown

2017



- ★ Boat Access
- ▲ Other Access
- Dam
- Active Rail Line
- Inactive Rail Line
- 0086.** Access site number in public access database



**0086. Pembroke/Allenstown Bridge
Cartop Access
(ownership unknown)**

**0134. Buck Street Dam
Shorebank Access
(State)**

**5625. Exchange Street Site
Boat Launch
(Town - Pembroke)**

**0097. Ferry Street
Boat Ramp
(Town - Allenstown)**

