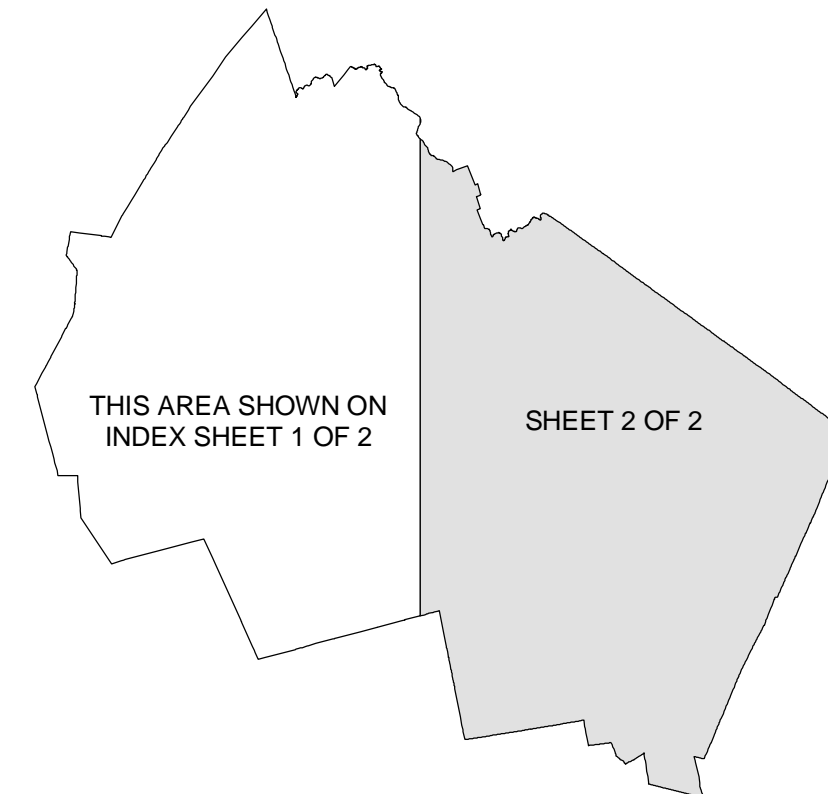


MERRIMACK COUNTY, NH
INDEX LOCATOR DIAGRAM



NOTE TO USER
Future revisions to this FIRM Index will only be issued to communities that are located on FIRM panels being revised. This FIRM Index therefore remains valid for FIRM panels dated April 19, 2010 or earlier. Please refer to the "MOST RECENT FIRM PANEL DATE" column in the Listing of Communities table to determine the most recent FIRM Index date for each community.

MAP DATES

This FIRM Index displays the map dates for each FIRM panel at the time that this Index was printed. Because this Index may not be distributed to unaffected communities in subsequent revisions, users may determine the most current map date for each FIRM panel by visiting the FEMA Map Service Center website at <http://msc.fema.gov> or by calling the Map Service Center at 1-800-358-9616.

Communities annexing land on adjacent FIRM panels must obtain a current copy of the adjacent panel as well as the current FIRM Index. These may be ordered directly from the Map Service Center at the number listed above.

BASE MAP SOURCE

Base map information shown on this FIRM was derived from U.S. Geological Survey Digital Orthophoto Quadrangles produced at a scale of 1:12,000 from photography dated 1998 or later. These images were recast by NH GRANIT onto the NH State Plane coordinate system.

ELEVATION DATUM

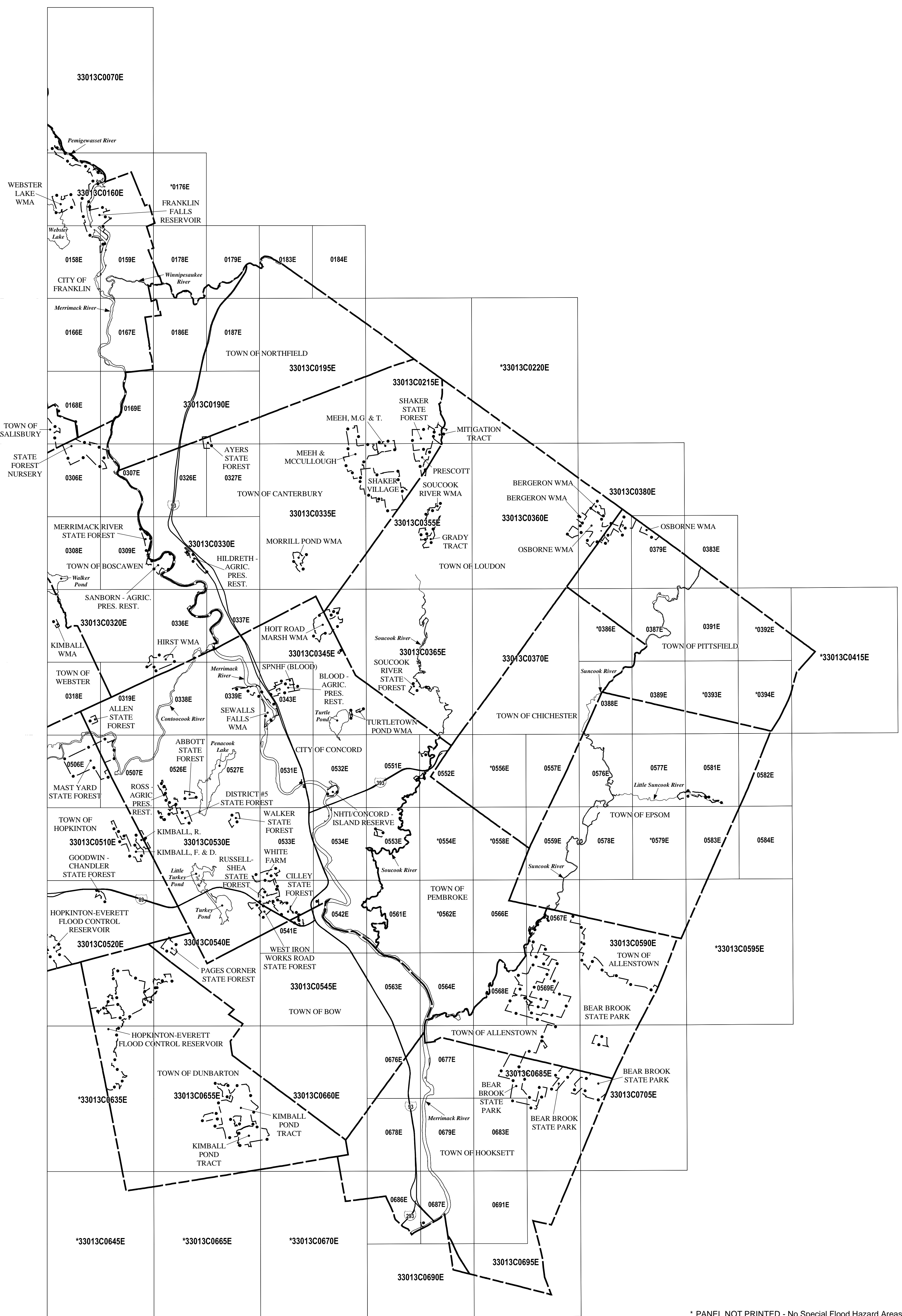
Flood elevations on this map are referenced to the North American Vertical Datum of 1988. These flood elevations must be compared to structure and ground elevations referenced to the same datum. For information regarding conversion between the National Geodetic Vertical Datum of 1929 and the North American Vertical Datum of 1988, contact the National Geodetic Survey at the following address:

NGS Information Services
NOAA, NNGS12
National Geodetic Survey
SSMC-3, #9202
1315 East-West Highway
Silver Spring, MD 20910-3282
(301) 713-3242


FIRM Panel Dates For Printed Panels of Merrimack County, NH All Jurisdictions					
Panel	Effective Date	Panel	Effective Date	Panel	Effective Date
0070 E	April 19, 2010	0343 E	April 19, 2010	0559 E	April 19, 2010
0158 E	April 19, 2010	0349 E	April 19, 2010	0561 E	April 19, 2010
0159 E	April 19, 2010	0355 E	April 19, 2010	0563 E	April 19, 2010
0160 E	April 19, 2010	0360 E	April 19, 2010	0564 E	April 19, 2010
0166 E	April 19, 2010	0365 E	April 19, 2010	0566 E	April 19, 2010
0167 E	April 19, 2010	0370 E	April 19, 2010	0567 E	April 19, 2010
0168 E	April 19, 2010	0379 E	April 19, 2010	0568 E	April 19, 2010
0169 E	April 19, 2010	0380 E	April 19, 2010	0569 E	April 19, 2010
0178 E	April 19, 2010	0383 E	April 19, 2010	0576 E	April 19, 2010
0179 E	April 19, 2010	0387 E	April 19, 2010	0577 E	April 19, 2010
0183 E	April 19, 2010	0388 E	April 19, 2010	0578 E	April 19, 2010
0184 E	April 19, 2010	0389 E	April 19, 2010	0581 E	April 19, 2010
0185 E	April 19, 2010	0391 E	April 19, 2010	0582 E	April 19, 2010
0187 E	April 19, 2010	0398 E	April 19, 2010	0583 E	April 19, 2010
0190 E	April 19, 2010	0507 E	April 19, 2010	0584 E	April 19, 2010
0195 E	April 19, 2010	0510 E	April 19, 2010	0590 E	April 19, 2010
0215 E	April 19, 2010	0520 E	April 19, 2010	0655 E	April 19, 2010
0306 E	April 19, 2010	0526 E	April 19, 2010	0660 E	April 19, 2010
0307 E	April 19, 2010	0527 E	April 19, 2010	0676 E	April 19, 2010
0308 E	April 19, 2010	0530 E	April 19, 2010	0677 E	April 19, 2010
0309 E	April 19, 2010	0531 E	April 19, 2010	0678 E	April 19, 2010
0318 E	April 19, 2010	0532 E	April 19, 2010	0679 E	April 19, 2010
0319 E	April 19, 2010	0533 E	April 19, 2010	0683 E	April 19, 2010
0320 E	April 19, 2010	0534 E	April 19, 2010	0685 E	April 19, 2010
0326 E	April 19, 2010	0540 E	April 19, 2010	0686 E	April 19, 2010
0327 E	April 19, 2010	0541 E	April 19, 2010	0687 E	April 19, 2010
0330 E	April 19, 2010	0542 E	April 19, 2010	0690 E	April 19, 2010
0335 E	April 19, 2010	0545 E	April 19, 2010	0691 E	April 19, 2010
0336 E	April 19, 2010	0551 E	April 19, 2010	0695 E	April 19, 2010
0337 E	April 19, 2010	0552 E	April 19, 2010	0705 E	April 19, 2010
0338 E	April 19, 2010	0553 E	April 19, 2010		
0339 E	April 19, 2010	0557 E	April 19, 2010		

See Sheet 1 of 2 for LISTING OF COMMUNITIES

See Sheet 1 of 2 for MAP REPOSITORY LISTING



* PANEL NOT PRINTED - No Special Flood Hazard Areas



MAP INDEX

FIRM FLOOD INSURANCE RATE MAP
MERRIMACK COUNTY, NEW HAMPSHIRE
ALL JURISDICTIONS
(SEE LISTING OF COMMUNITIES TABLE)

MAP INDEX
SHEET 2 OF 2
PANELS PRINTED: 70, 158, 159, 160, 166, 167, 168, 169, 178, 179, 183, 184, 186, 187, 190, 195, 215, 306, 307, 308, 309, 318, 319, 320, 326, 327, 330, 335, 336, 337, 338, 339, 343, 345, 355, 360, 365, 370, 379, 380, 383, 387, 388, 389, 391, 506, 507, 510, 520, 526, 527, 530, 531, 532, 533, 534, 540, 541, 542, 545, 551, 552, 553, 557, 559, 561, 563, 564, 566, 567, 568, 569, 576, 577, 578, 581, 582, 583, 584, 590, 655, 660, 676, 677, 678, 679, 683, 685, 686, 687, 690, 691, 695, 705

MAP NUMBER
33013CIND2A
EFFECTIVE DATE
APRIL 19, 2010

Federal Emergency Management Agency