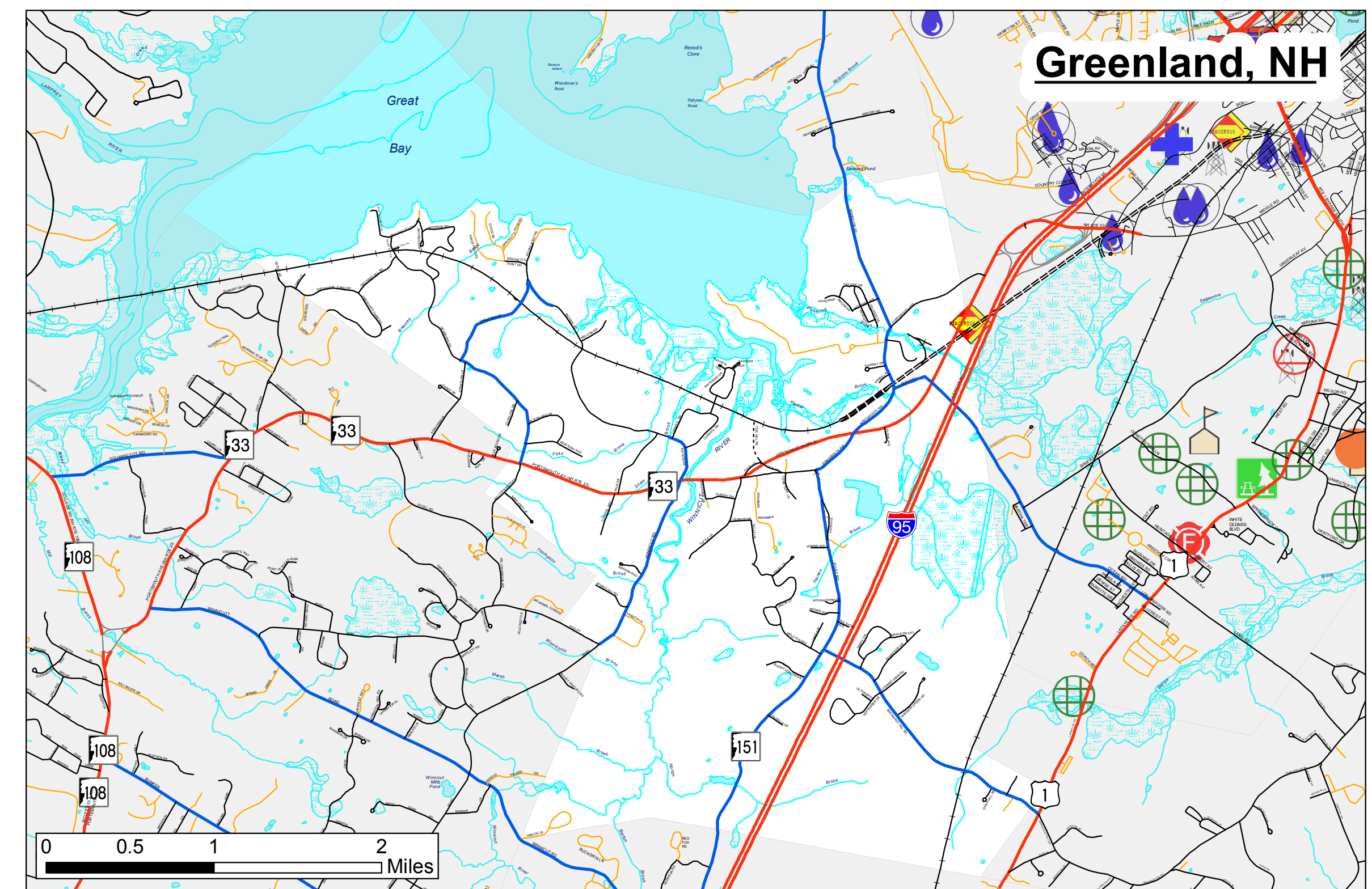
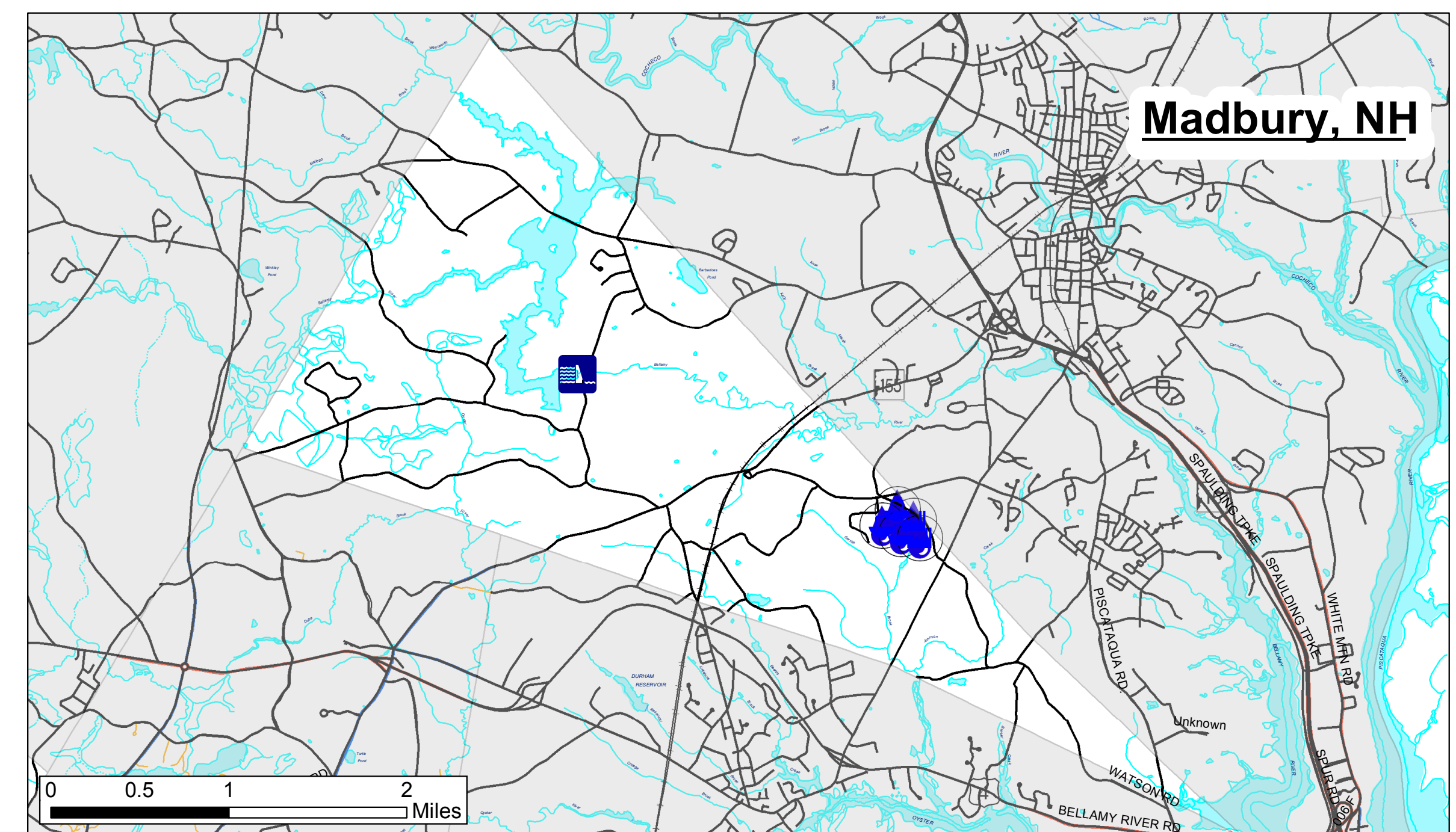
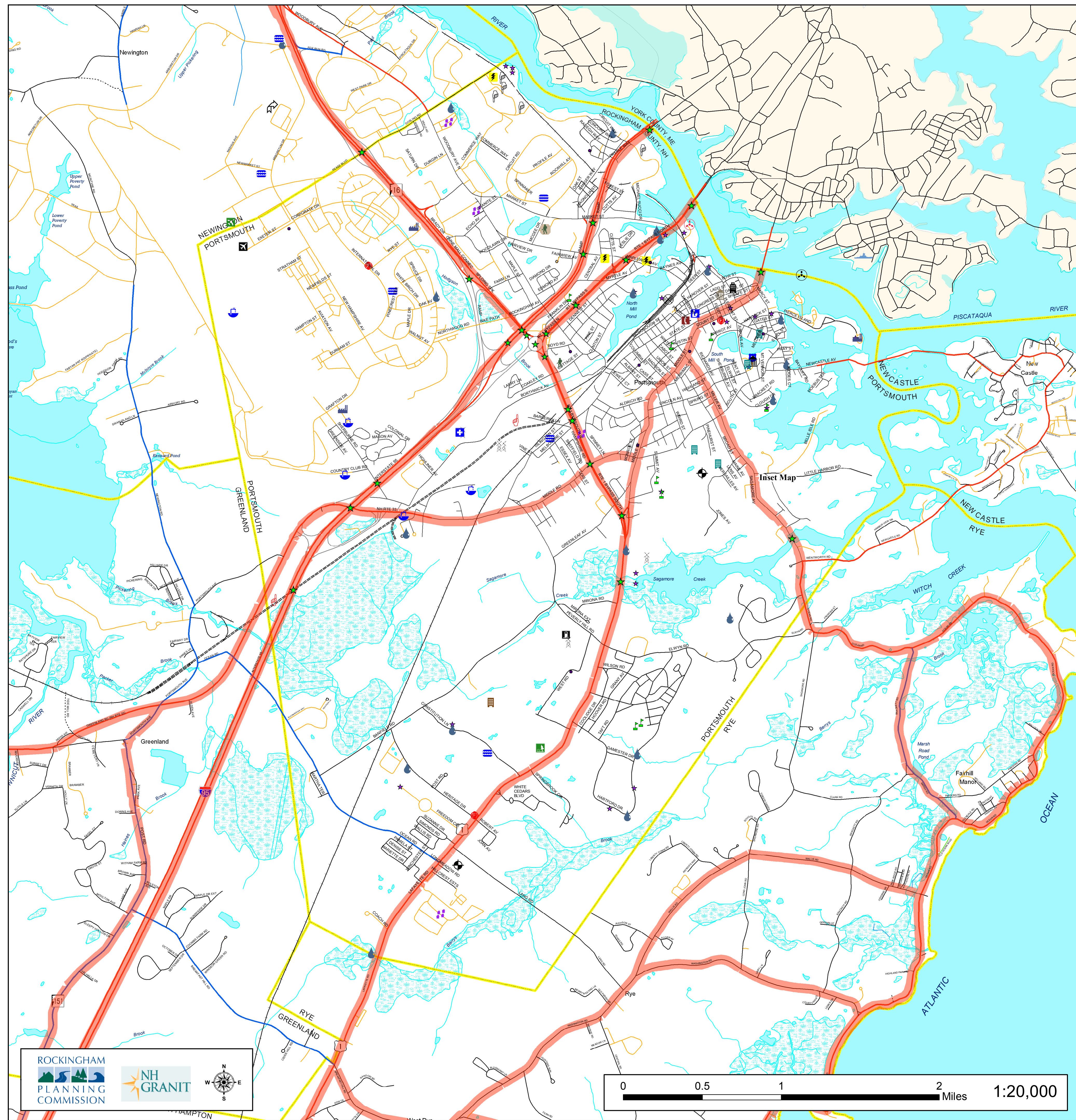


Map 3: Critical Facilities, Portsmouth, New Hampshire

November 2010



Legend

<ul style="list-style-type: none"> Army Reserve Center Cell Antenna City Fuel Pumps City Hall Community Campus Critical Road or Intersection Dam Federal Building Fire Station Fuel Storage Junkyard Mobile Home Park Natural Gas Storage Naval Shipyard NH National Guard NHANG Fuel Tanks NH Port Authority 	<ul style="list-style-type: none"> Nursing Home Pease Control Tower Pease International Tradeport Police Station Portsmouth Atheneum Portsmouth Harbor Portsmouth Library Portsmouth Regional Hospital Portsmouth Well Power Station / Sub Station Pump Station Rail Yard School / Shelter Sewage or Water Treatment Plant Verizon Water Country Water / Sewer Storage Tank Water Facility 	<p>BASE FEATURES</p> <p>Roads</p> <ul style="list-style-type: none"> Interstate Highways State Primary System State Secondary System Municipal Roads Ramp / Other Unmaintained Roads (Class VI) Private Roads <p>Railroads</p> <ul style="list-style-type: none"> <p>Political Boundaries</p> <ul style="list-style-type: none"> State Boundary Town Boundary County Boundary <p> Evacuation Route</p> <p>Surface Water Features</p> <ul style="list-style-type: none"> shoreline stream intermittent stream apparent wetland limit other water feature Bodies of Water
---	--	--

Base data (town boundaries, hydrography, roads, railroads and utility lines) are taken from the USGS Digital Line Graph data, 1:24,000, as archived in the GRANIT database at Complex Systems Research Center, Institute for the study of Earth, Oceans and Space, University of New Hampshire, Durham, NH, 1992-1999. Roads have been updated from work done by Rockingham Planning Commission and NH Department of Transportation. Partial updates have been completed through 2000.

October 2004