











Map 3.1: Past and Potential Hazards Map Newfields, New Hampshire


June 5th, 2008

Newfields Past and Potential Hazards




-  Flooding
-  Frequent Lightning
-  High Wind
-  Ice/Winter Storm
-  Train Storage
-  Potential Landslide
-  Seabrook 10-mile zone

Flood Hazard Areas

-  X 500 0.2 PCT ANNUAL CHANCE FLOOD HAZARD
-  A 1 PCT ANNUAL CHANCE FLOOD HAZARD
-  AE 1 PCT ANNUAL CHANCE FLOOD HAZARD, BASE FLOOD ELEVATION HAVE BEEN DETERMINED

 Bridges

NH State Dam Database
By Hazard Class








-  State Boundary
-  Town Boundary
-  County Boundary

-  AA
-  A
-  B

Surface Water Features

-  Stream or Shoreline
-  Apparent Wetland Limit
-  Intermittent Stream
-  Other Surface Water Feature
-  Wetlands_USGS
-  Surface Water Bodies

Roads

-  Class I
-  Class II
-  Class III
-  Class IV
-  Class V
-  Class VI
-  Private Roads

