New Hampshire DOT
Department of Transportation

Maps and data sets are not guaranteed to be free from errors and omissions. Data is in a constant state of update and correction by various groups and agencies. Information displayed on this map is the best available at the time of publication.

2026 Nodal Reference Bookmap

LEGEND

Divided Highway Limited Access

Turnpike Toll Road

U.S. Route

N.H. Route

State Roads (Carries NO Route Number)

Local Roads

Class 6 Roads (Not Maintained)

Private Roads

State Line

County Line

Town Line

Rivers & Streams

Lakes & Ponds

State Parks

National & State Forests

Reference Nodes

NHDOT will accept crash locations based on the State of NH Uniform Police Traffic Accident Report.

Crash occurred on:

Option 1 Street Address

123 Main Street

Option 2

Route No and/or Street name	Distance from Intersecting Street	NESW	Intesecting Road, Bridge, Town/County line
Main Street	*500*	*E*	*Oak Street*

Option 3

First Node	Distance from First Node	Second Node
515	*212*	*632*

Option 4

Route No and/or Street name	Mile Marker on Interstate Only	NESW	Mile (Marker)
I89S	*700 feet*	*S*	*36.8*

Option 3 – Example

Street Name	*Loudon Road*
First Node	*803*
Distance from First Node	318 Ft
Second Node	*813*

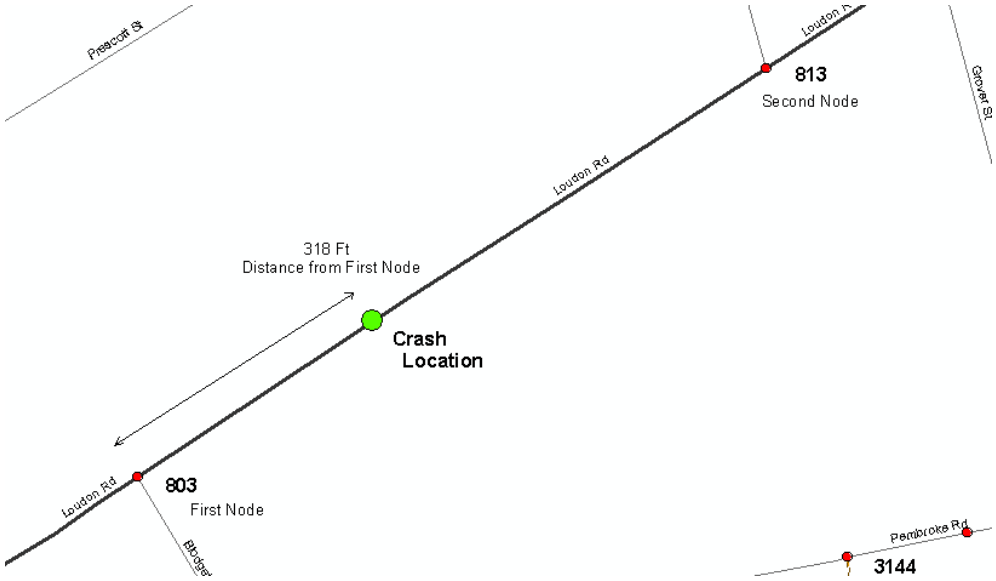

WESTMORELAND

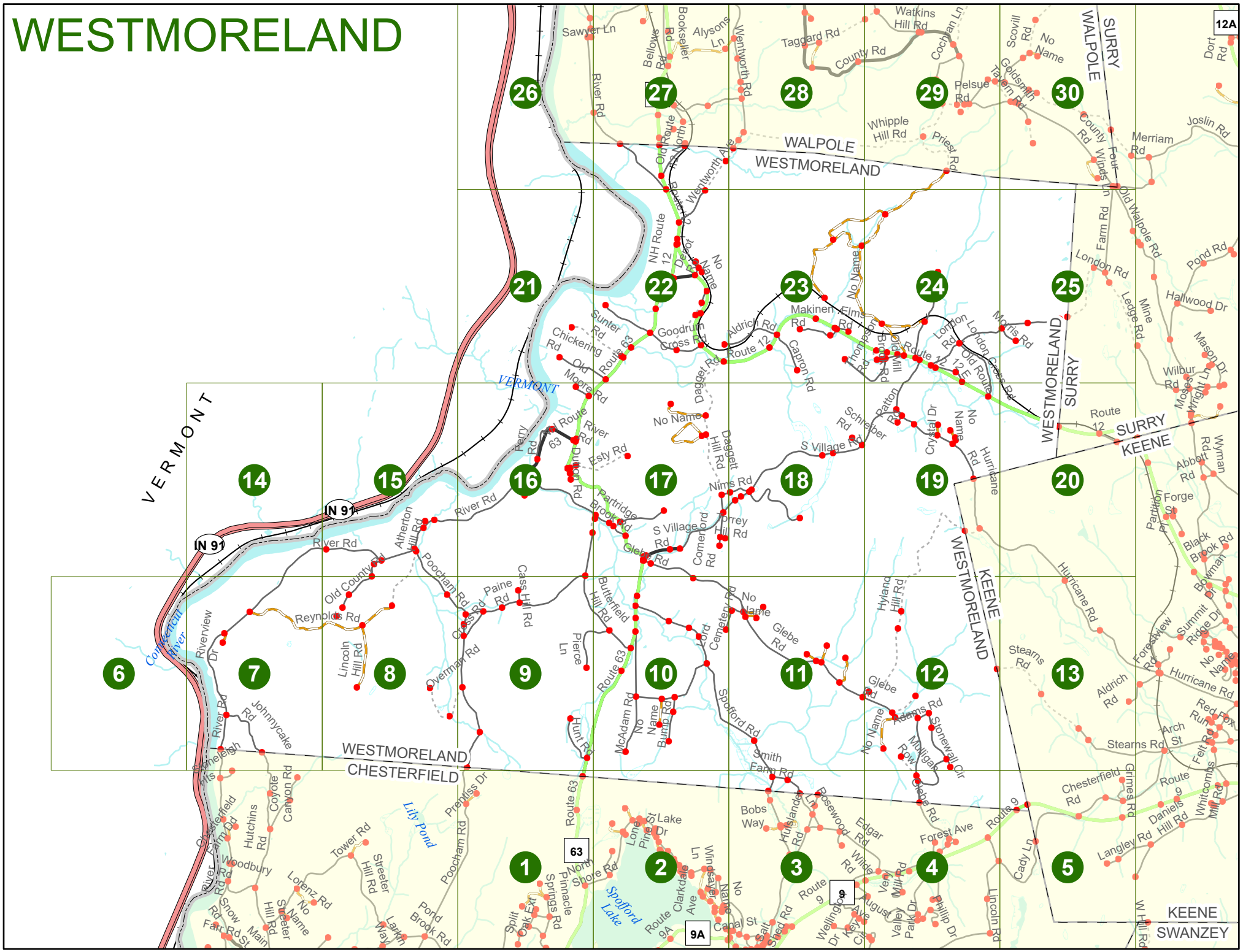

Date: 1/15/2026

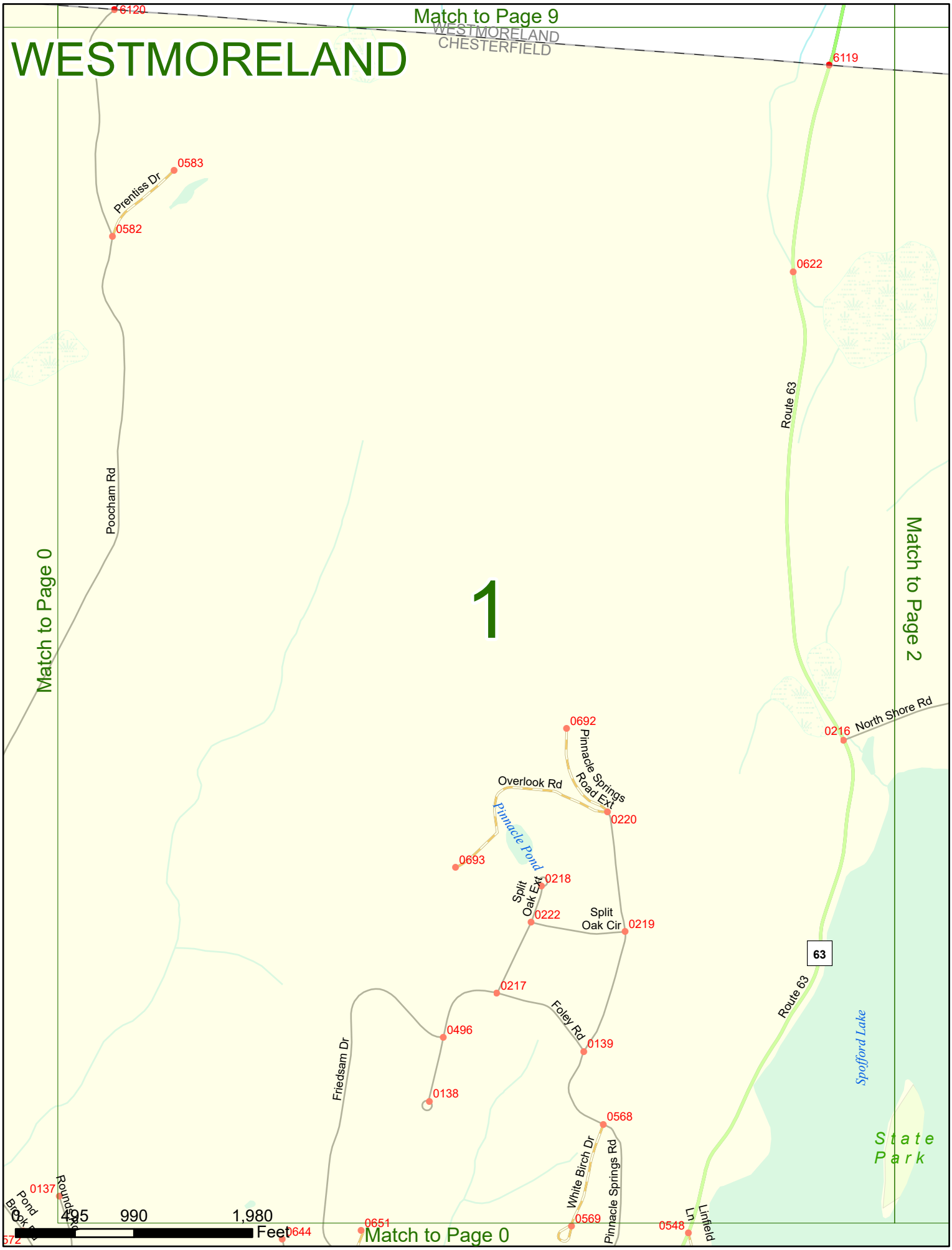
Match to Page 9
WESTMORELAND
CHESTERFIELD
WESTMORELAND
6120
6119
0583
Prentiss Dr
0582
0622
Route 63
Poocham Rd
Match to Page 0
Match to Page 2
1
0692
Pinnacle Springs Road Ext
Overlook Rd
0220
Pinnacle Pond
0693
0218
Split Oak Ext
0222
Split Oak Cir
0219
0216
North Shore Rd
63
Route 63
0217
Foley Rd
0496
0139
Friedsam Dr
0138
0568
White Birch Dr
Pinnacle Springs Rd
Spofford Lake
State Park
0137
Round Pond Brook Rd
0569
0548
Linfield Ln
0651
0644
572
0 495 990 1,980
Feet
Match to Page 0

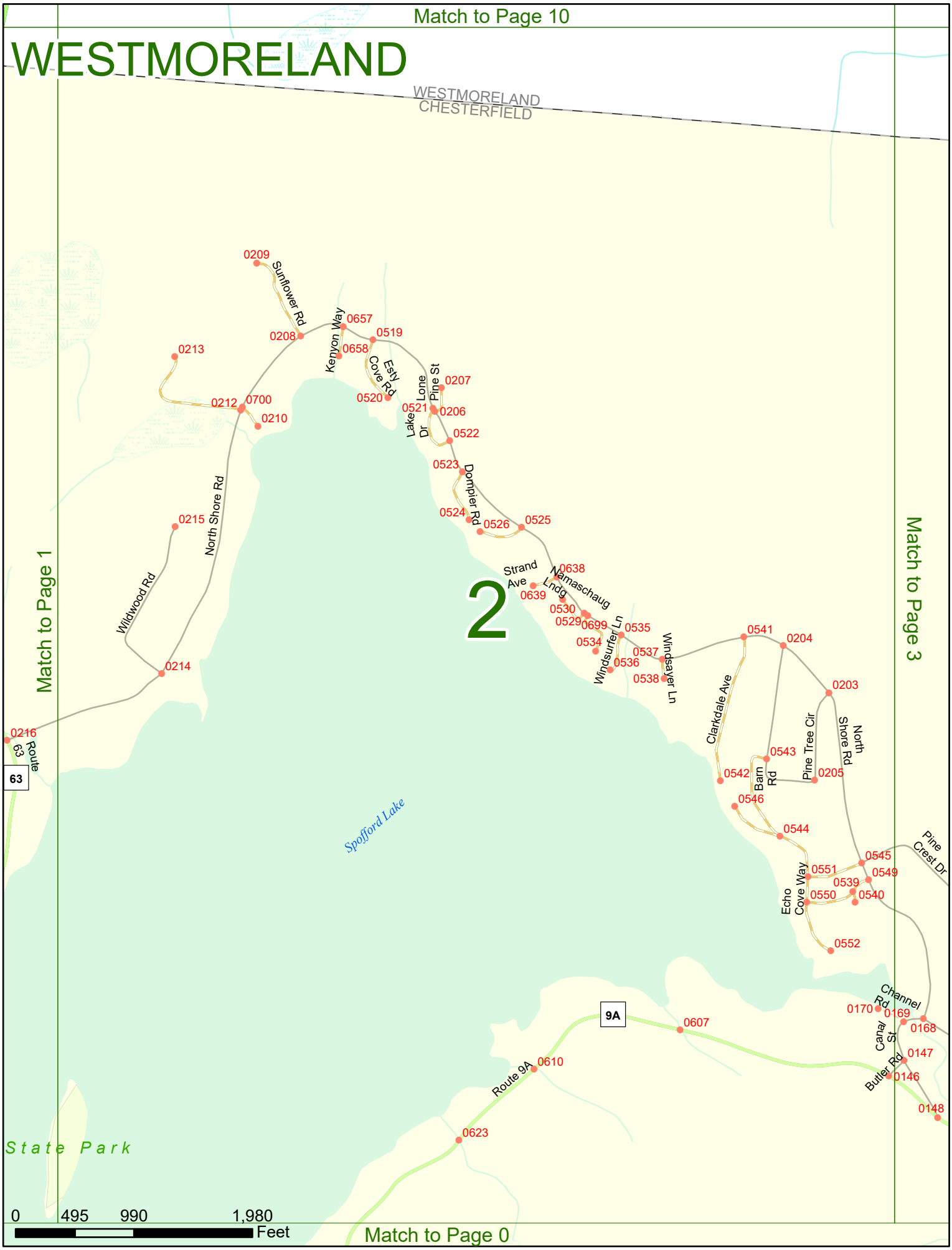

0 495 990 1,980 Feet

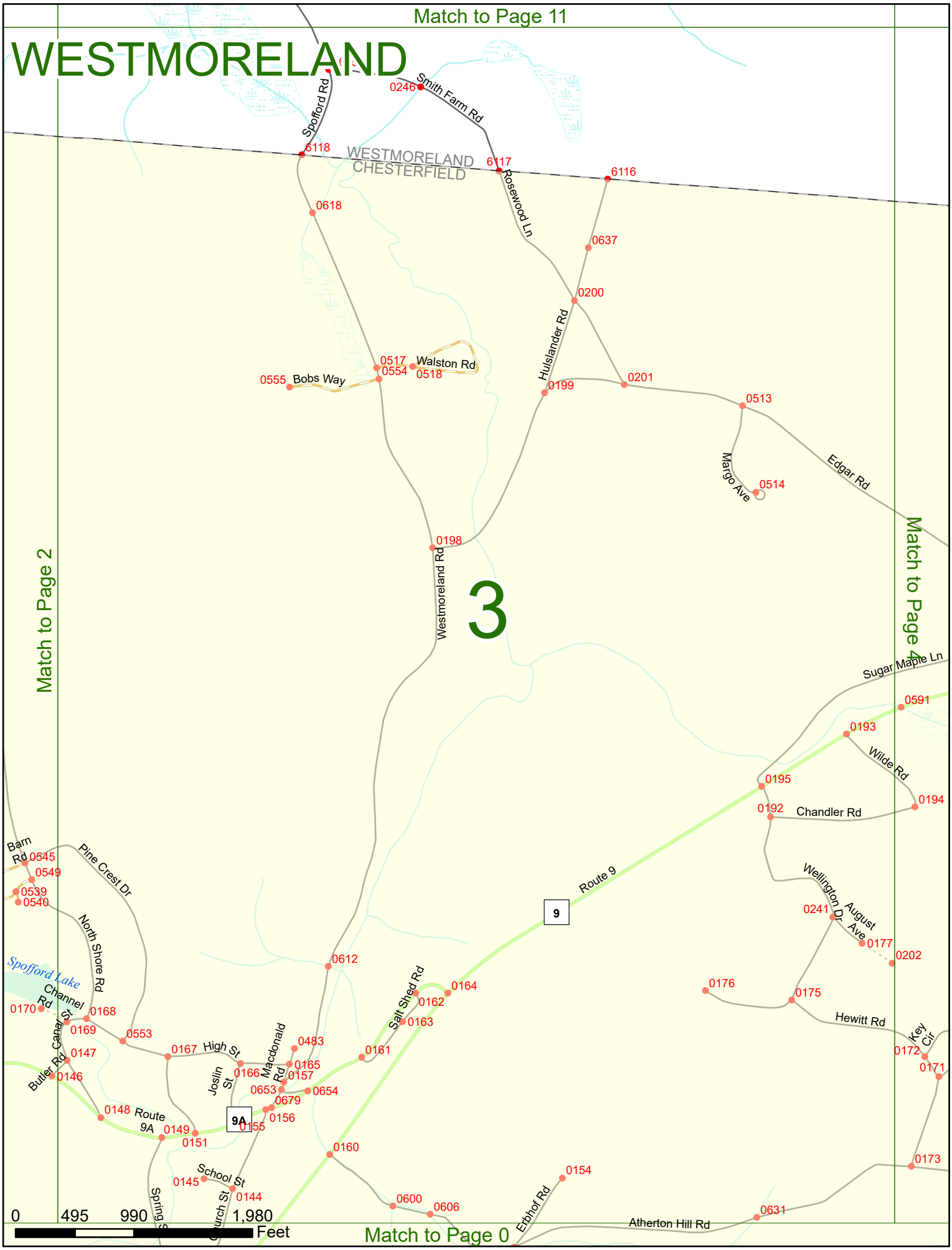
Match to Page 11
WESTMORELAND
Spofford Rd
Smith Farm Rd
0246
6118
WESTMORELAND
CHESTERFIELD
6117
6116
Rosewood Ln
0618
0637
0200
Hulslander Rd
0517
Walston Rd
0554
0518
0555
Bobs Way
0199
0201
0513
Margo Ave
0514
Edgar Rd
0198
Westmoreland Rd
3
Match to Page 2
Match to Page 4
Sugar Maple Ln
0591
0193
Wilde Rd
0195
0194
0192
Chandler Rd
Barn Rd
0545
0549
0539
0540
Pine Crest Dr
Route 9
9
Wellington Dr
August Ave
0241
0177
0202
North Shore Rd
Spofford Lake
Channel Rd
0170
0168
0169
Canal St
0553
0612
Salt Shed Rd
0164
0162
0163
0176
0175
Hewitt Rd
Key Cir
0172
0171
Butler Rd
0147
0146
0167
High St
Joslin St
0166
Macdonald Rd
0483
0165
0157
0161
0653
0654
0679
0156
0148
Route 9A
9A
0149
0151
0155
0160
0173
School St
0145
0144
Spring St
Church St
0600
0606
Erbhof Rd
0154
Atherton Hill Rd
0631
0 495 990 1,980
Feet
Match to Page 0

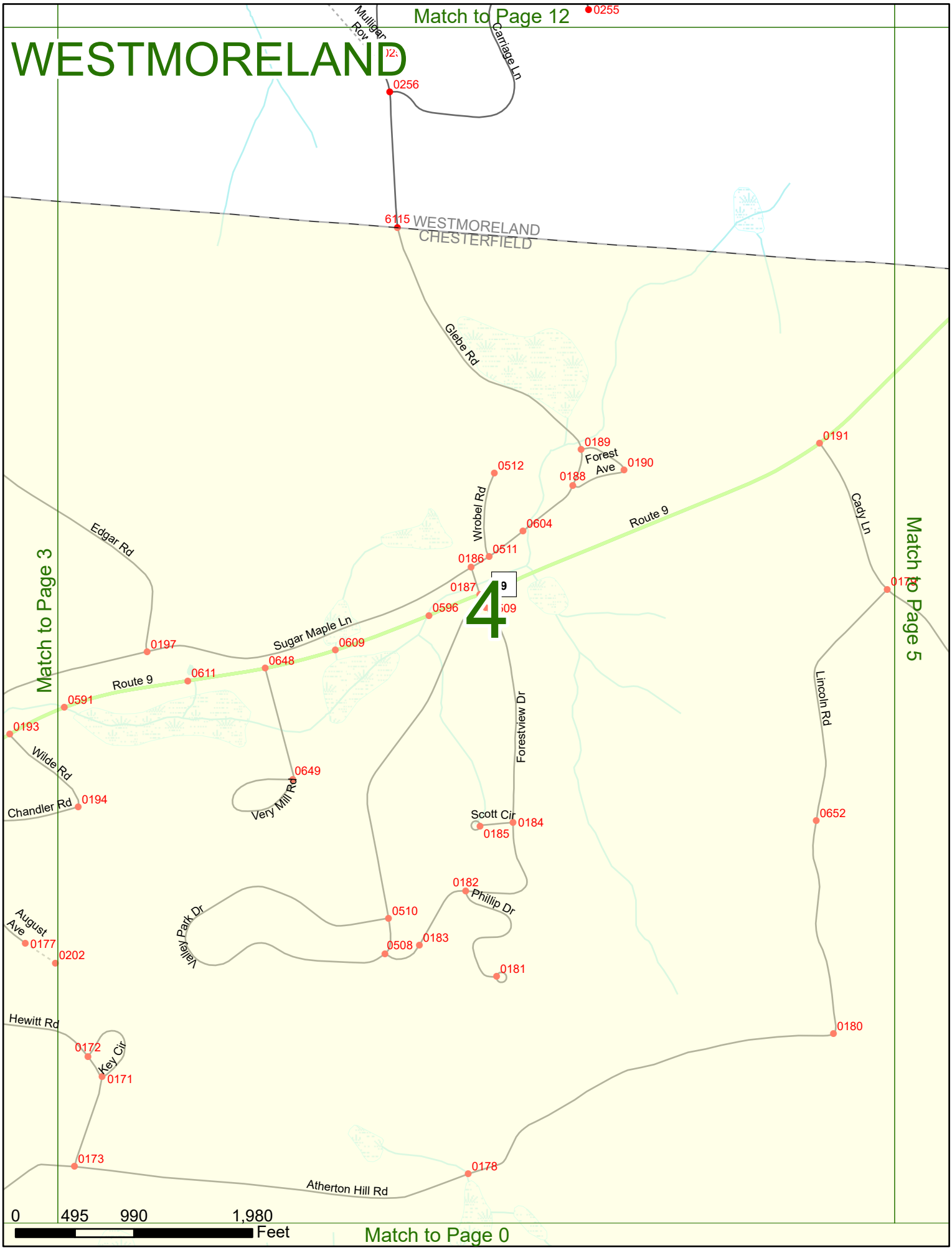
Match to Page 12
WESTMORELAND
Mulligan Row
Carriage Ln
0255
0256
6115
WESTMORELAND
CHESTERFIELD
Glebe Rd
0189
Forest Ave
0190
0188
0512
Wrobel Rd
0604
0511
0186
0187
0596
0609
Route 9
0191
Cady Ln
Match to Page 5
Match to Page 3
Edgar Rd
Sugar Maple Ln
0197
0648
0611
Route 9
0591
0193
Wilde Rd
Chandler Rd
0194
0649
Very Mill Rd
Forestview Dr
Scott Cir
0184
0185
Lincoln Rd
0652
0182
Phillip Dr
0510
0508
0183
0181
Valley Park Dr
August Ave
0177
0202
Hewitt Rd
0172
Key Cir
0171
0173
0178
Atherton Hill Rd
0180
0
495
990
1,980
Feet
Match to Page 0

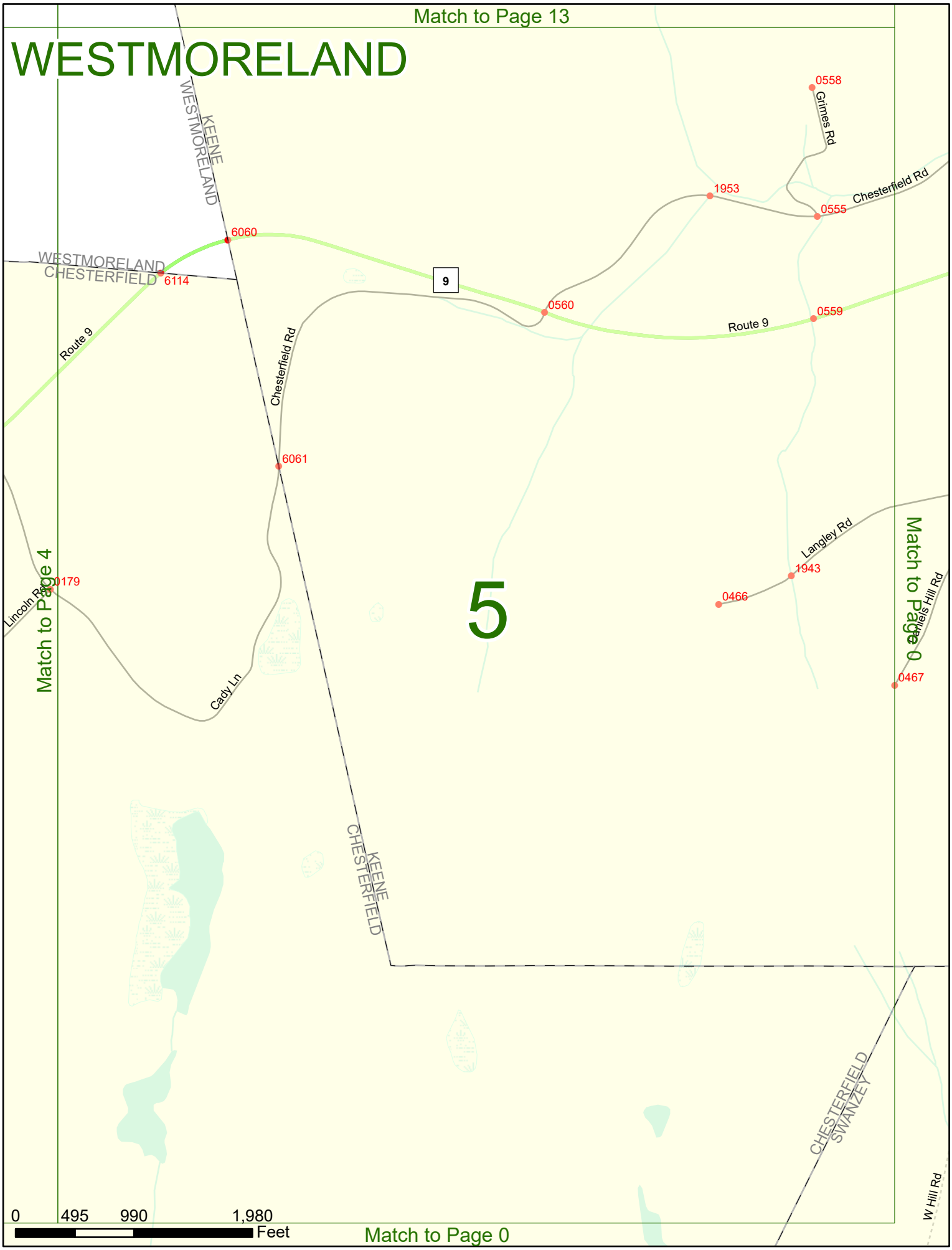
Match to Page 13
WESTMORELAND
KEENE
WESTMORELAND
WESTMORELAND
CHESTERFIELD
6060
6114
9
Route 9
Chesterfield Rd
6061
0558
Grimes Rd
1953
Chesterfield Rd
0555
0560
Route 9
0559
Langley Rd
1943
0466
Daniels Hill Rd
0467
Lincoln Rd
0179
Cady Ln
5
Match to Page 4
Match to Page 0
KEENE
CHESTERFIELD
CHESTERFIELD
SWANZEY
W Hill Rd
0
495
990
1,980
Feet
Match to Page 0

Match to Page 0

WESTMORELAND

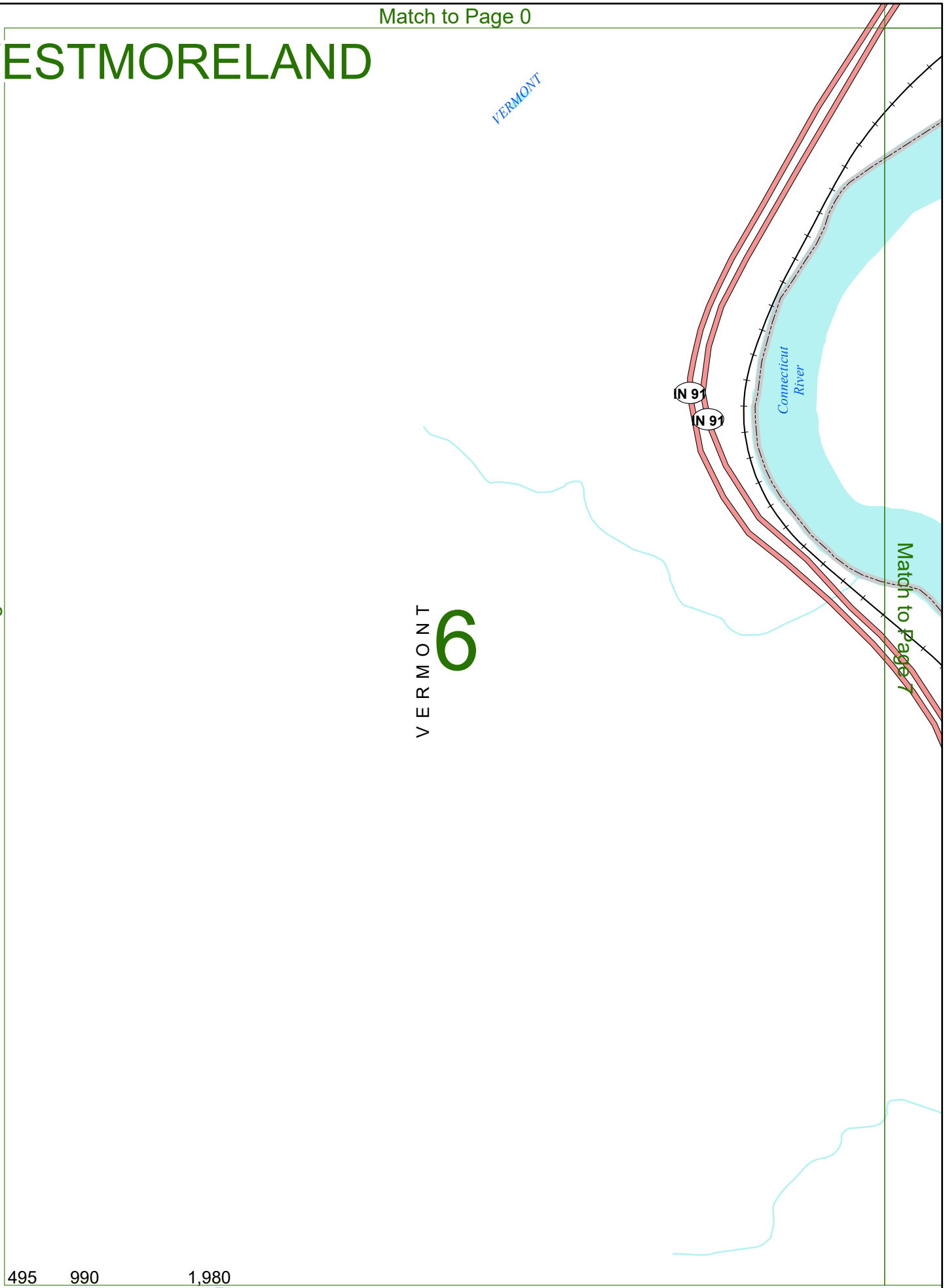

0 495 990 1,980 Feet

Match to Page 0

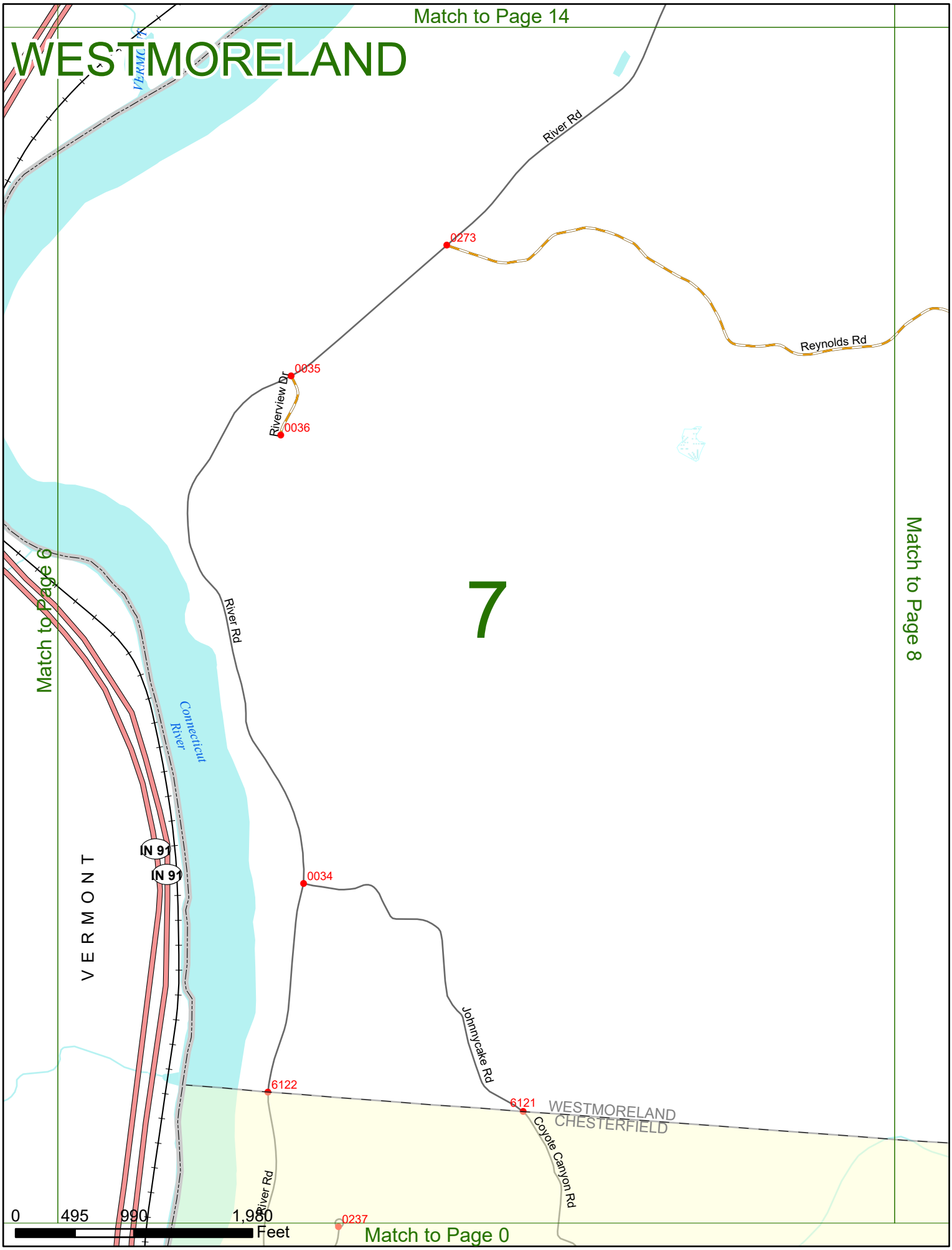
Match to Page 14
WESTMORELAND
VERMONT
River Rd
0273
Reynolds Rd
0035
Riverview Dr
0036
Match to Page 6
Match to Page 8
7
River Rd
Connecticut River
IN 91
IN 91
0034
Johnnycake Rd
6122
6121
WESTMORELAND
CHESTERFIELD
Coyote Canyon Rd
River Rd
0237
0 495 990 1,980
Feet
Match to Page 0

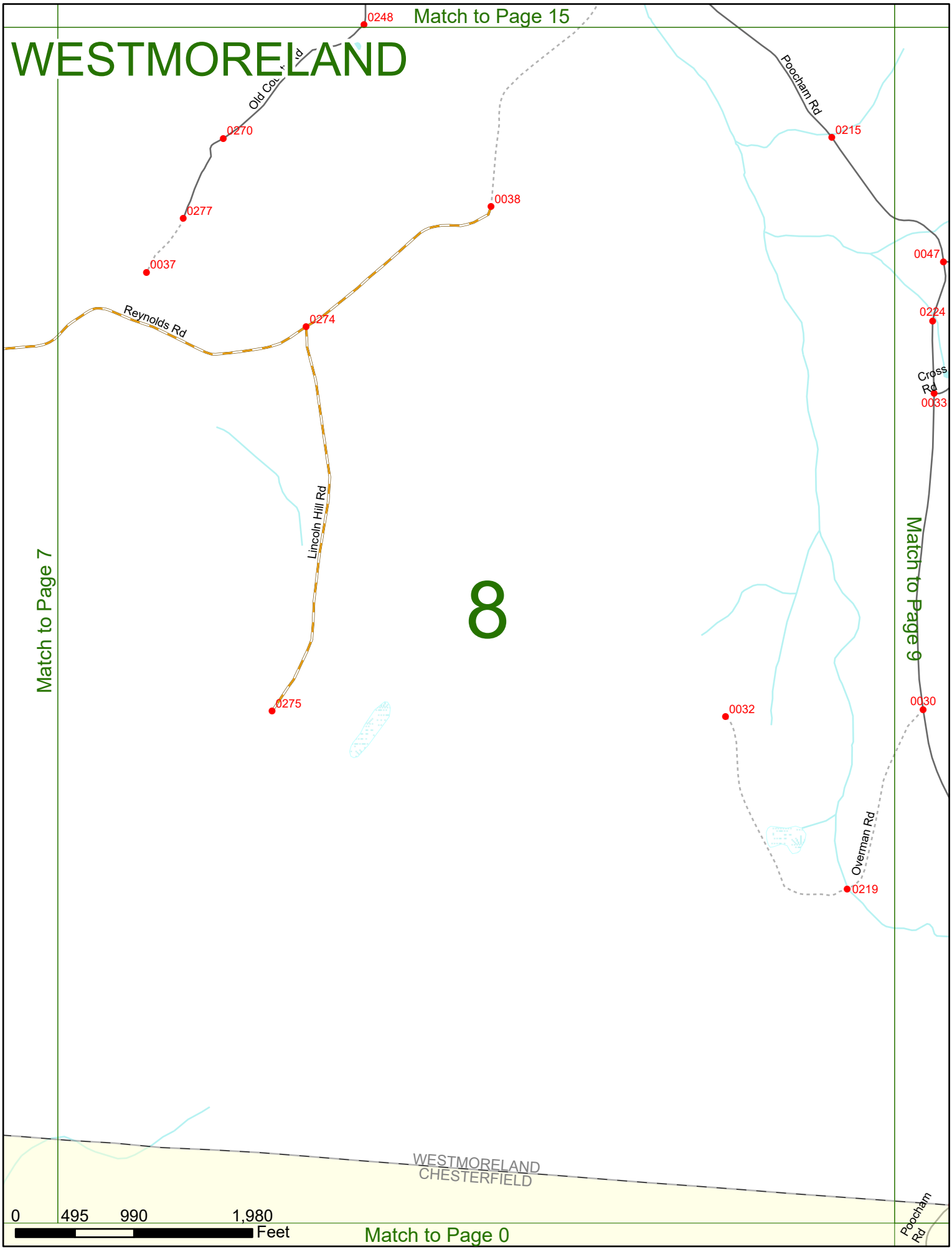
Match to Page 15
WESTMORELAND
0248
Old County Rd
0270
0277
0037
0038
Poocham Rd
0215
0047
0224
Cross Rd
0033
Reynolds Rd
0274
Lincoln Hill Rd
8
Match to Page 7
Match to Page 9
0275
0032
0030
Overman Rd
0219
WESTMORELAND
CHESTERFIELD
0
495
990
1,980
Feet
Match to Page 0
Poocham Rd

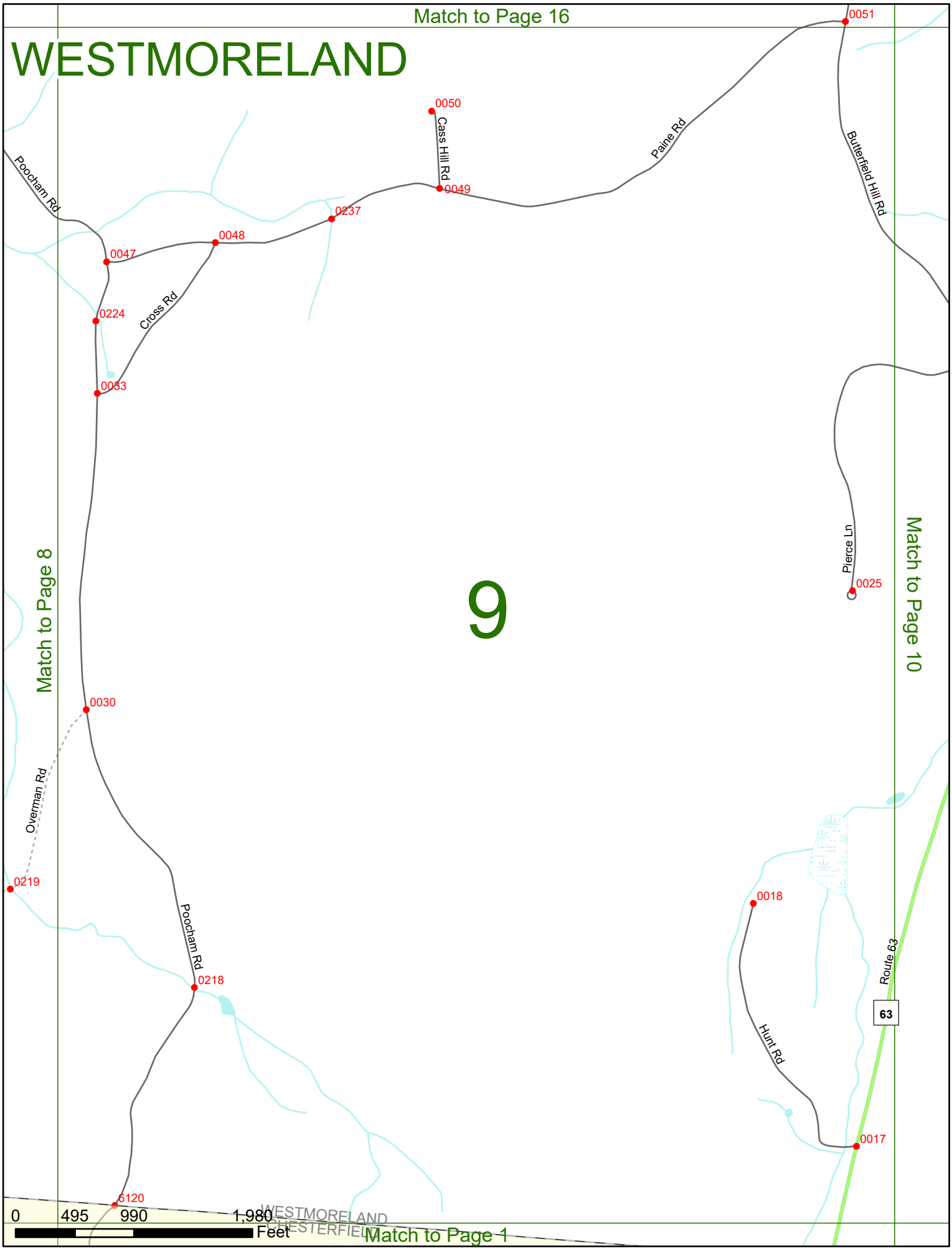
Match to Page 16
WESTMORELAND
0051
0050
Cass Hill Rd
Paine Rd
Butterfield Hill Rd
Poocham Rd
0049
0237
0048
0047
Cross Rd
0224
0033
Pierce Ln
0025
9
Match to Page 8
Match to Page 10
0030
Overman Rd
0219
0018
Poocham Rd
0218
Route 63
63
Hunt Rd
0017
6120
0
495
990
1,980
Feet
WESTMORELAND
CHESTERFIELD
Match to Page 1

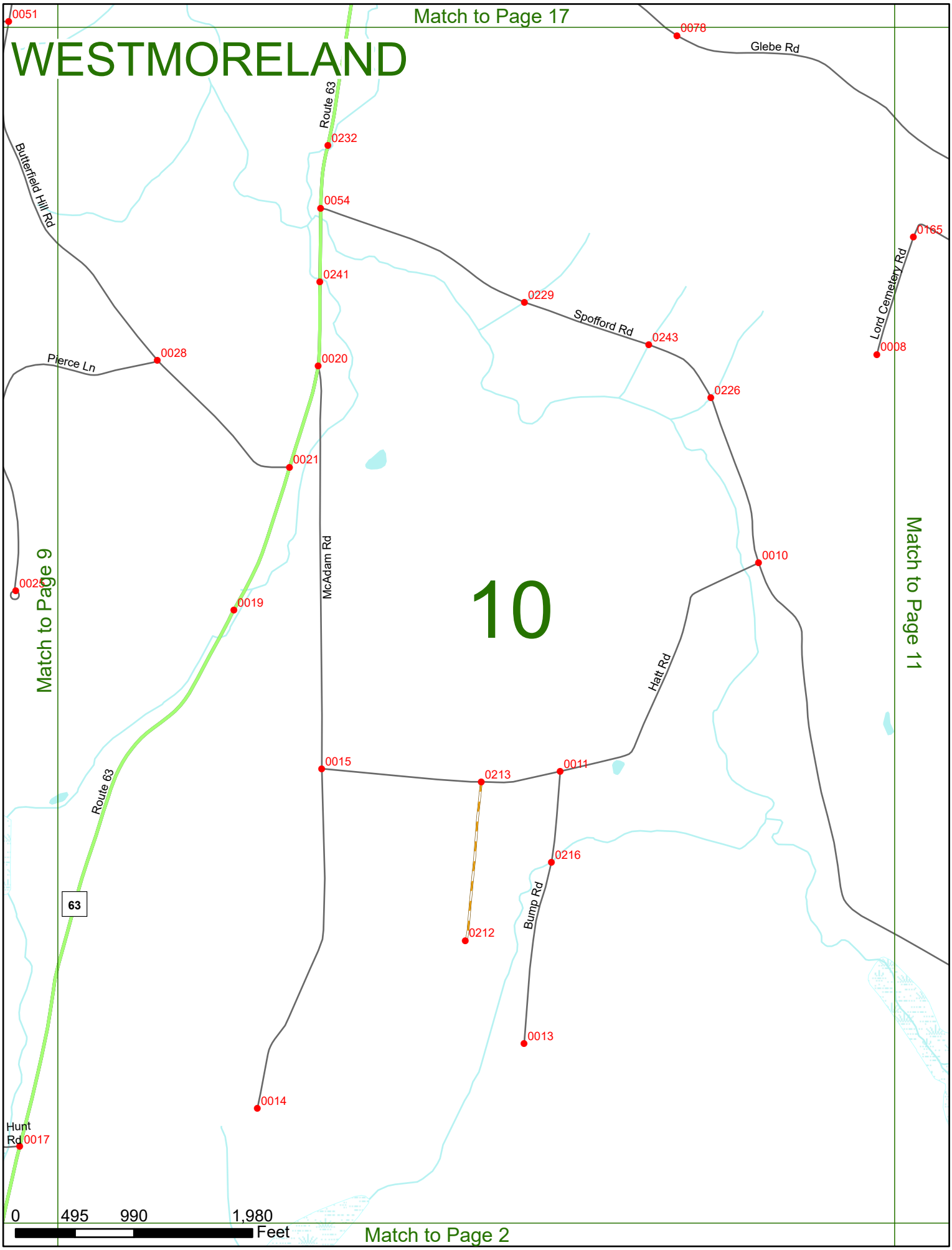
Match to Page 17
WESTMORELAND
0051
0078
Glebe Rd
Route 63
0232
Butterfield Hill Rd
0054
0165
Lord Cemetery Rd
0241
0229
Spofford Rd
0243
0008
Pierce Ln
0028
0020
0226
0021
Match to Page 9
Match to Page 11
0010
0025
McAdam Rd
0019
10
Hatt Rd
0015
0213
0011
Route 63
0216
63
Bump Rd
0212
0013
0014
Hunt Rd
0017
0
495
990
1,980
Feet
Match to Page 2

Match to Page 18

WESTMORELAND

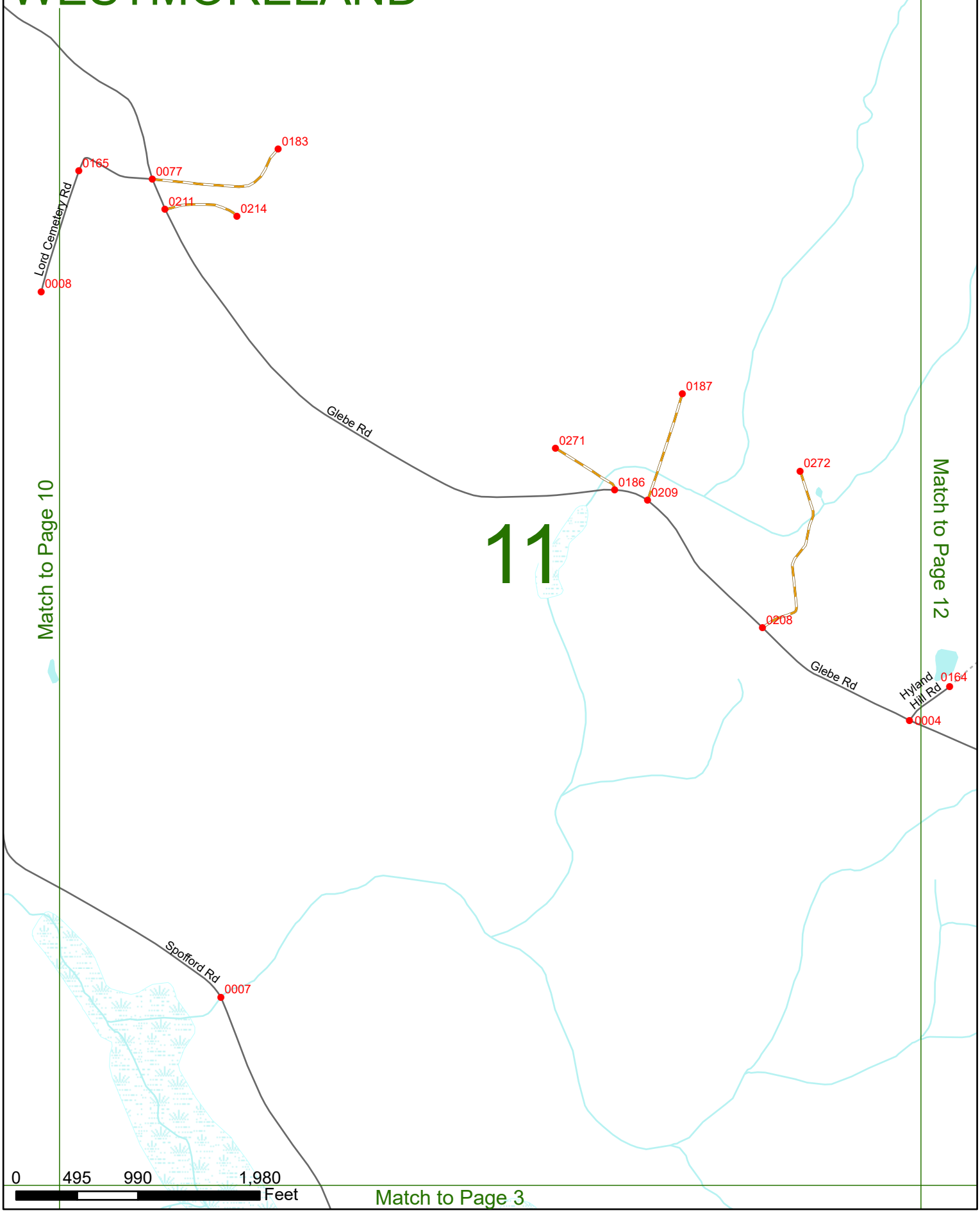

Match to Page 10

Match to Page 12

Match to Page 3

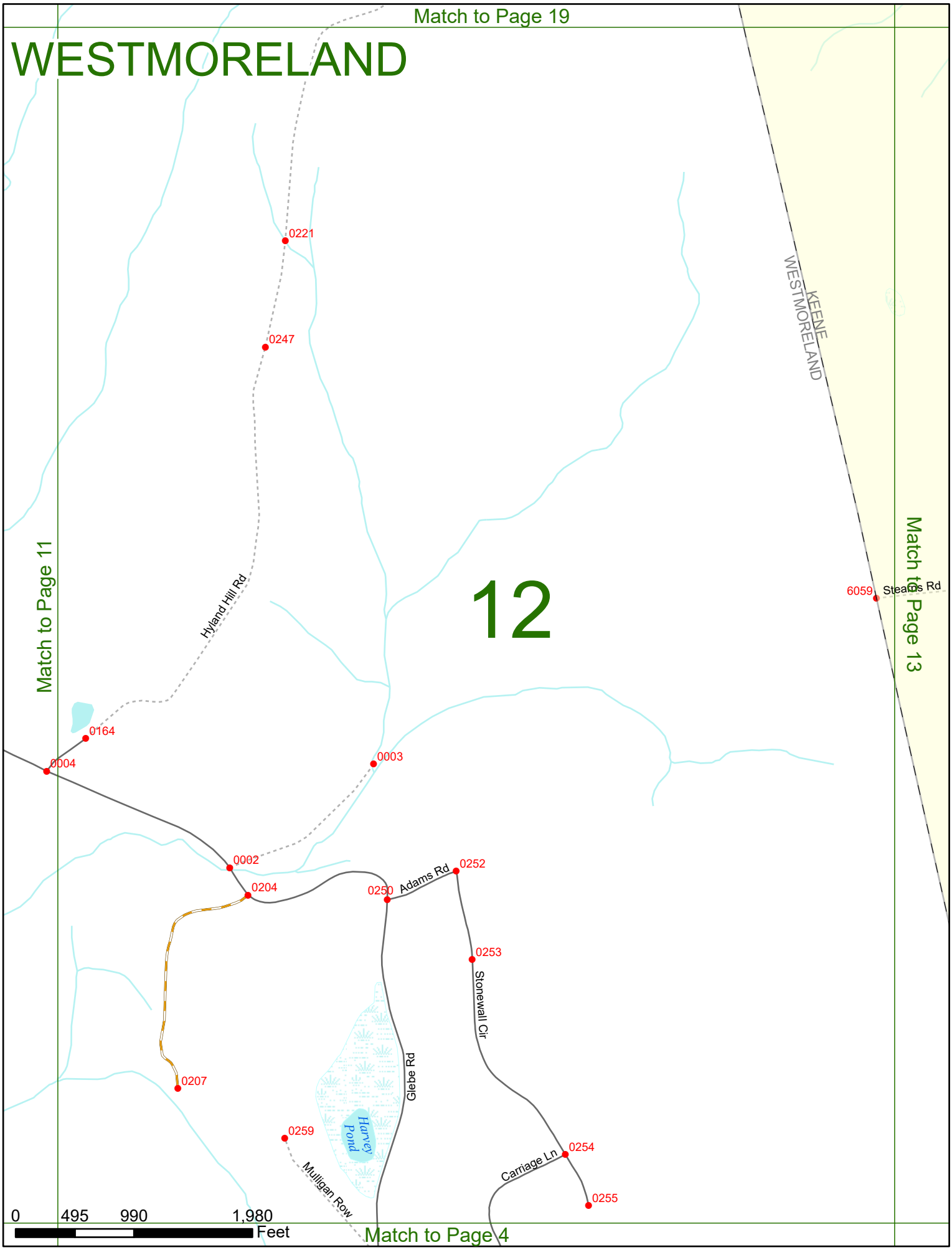
Match to Page 19
WESTMORELAND
0221
0247
KEENE
WESTMORELAND
Match to Page 13
Match to Page 11
Hyland Hill Rd
12
6059
Steams Rd
0164
0004
0003
0002
0204
0250
Adams Rd
0252
0253
Stonewall Cir
Glebe Rd
0207
Harvey Pond
0259
Mulligan Row
0254
Carriage Ln
0255
0
495
990
1,980
Feet
Match to Page 4

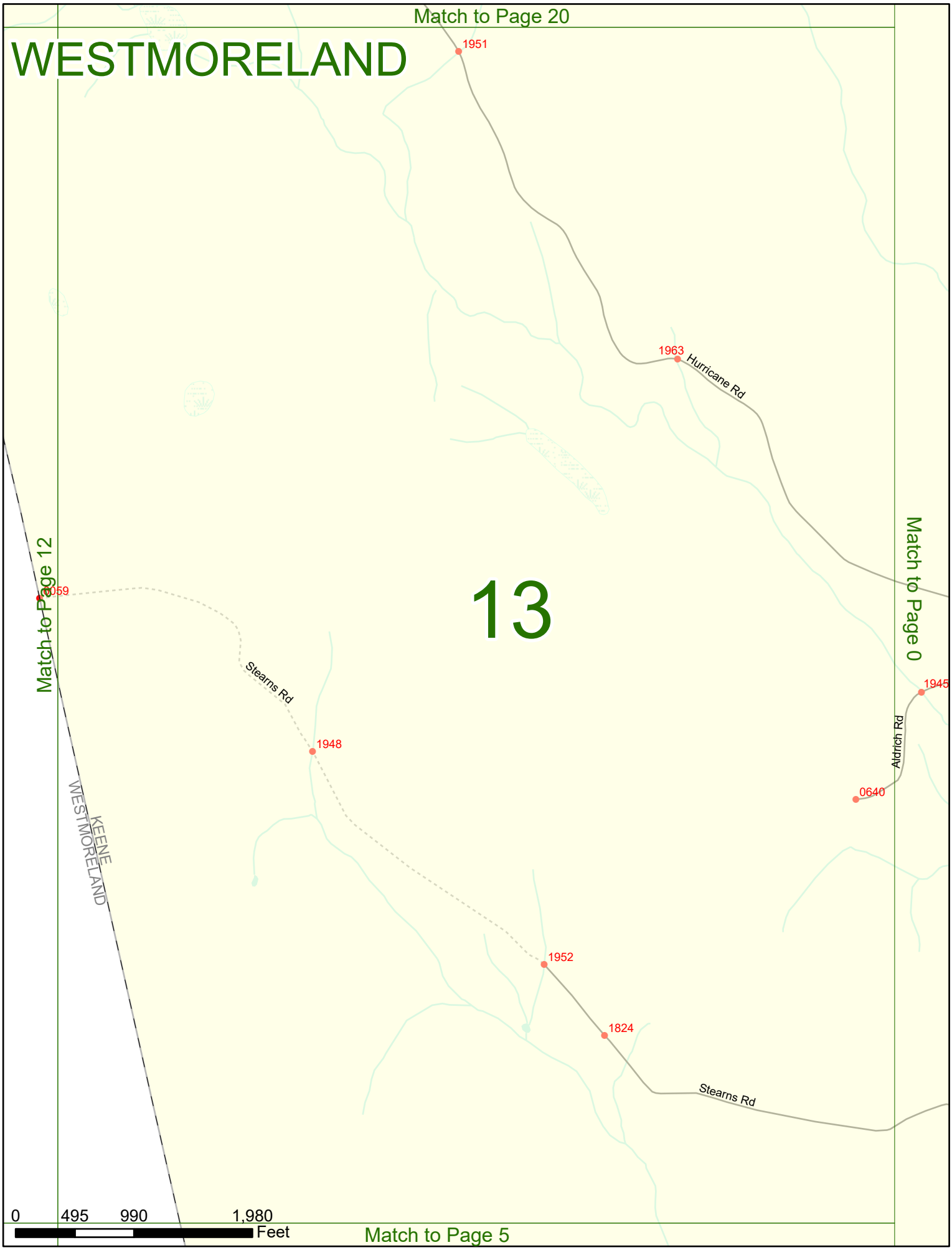
Match to Page 20
WESTMORELAND
1951
1963
Hurricane Rd
Match to Page 12
Match to Page 0
0059
13
Stearns Rd
1945
1948
Aldrich Rd
0640
KEENE
WESTMORELAND
1952
1824
Stearns Rd
0
495
990
1,980
Feet
Match to Page 5

Match to Page 0

WESTMORELAND

Match to Page 0

VERMONT

14

Match to Page 15

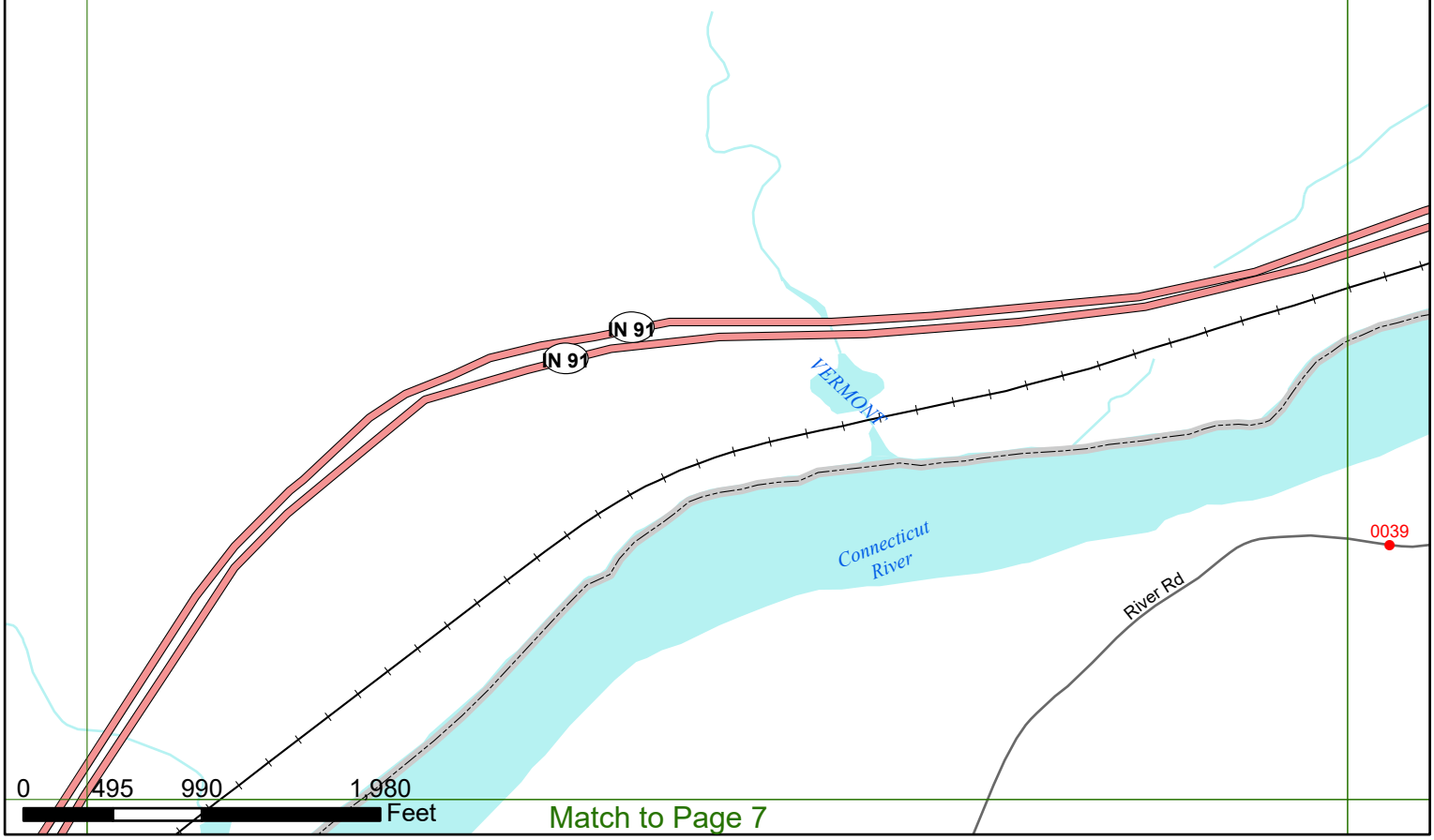

Match to Page 7

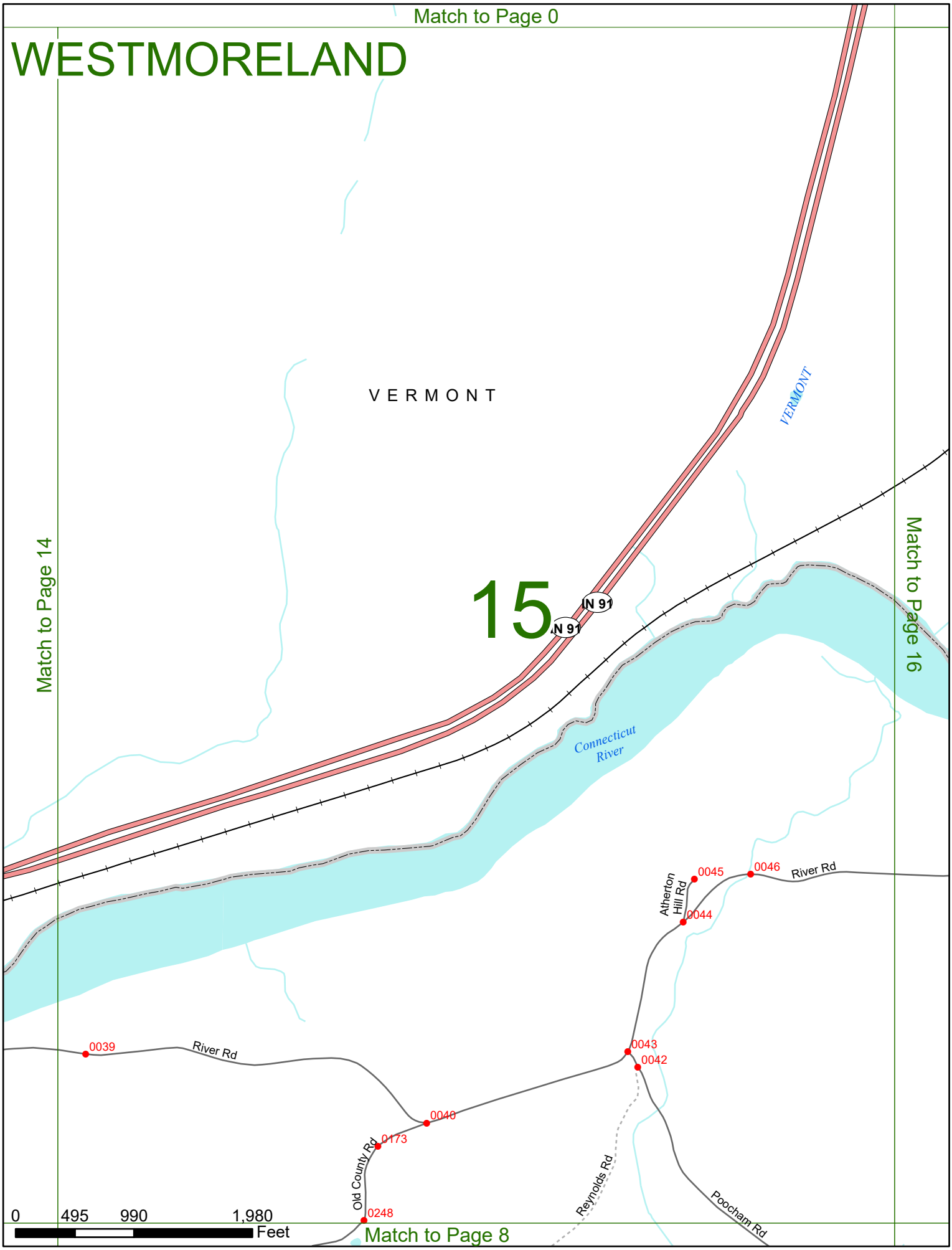
Match to Page 0
WESTMORELAND
VERMONT
VERMONT
15
N 91
N 91
Match to Page 14
Match to Page 16
Connecticut River
0045
0046
River Rd
Atherton Hill Rd
0044
0039
River Rd
0043
0042
0040
0173
Old County Rd
Reynolds Rd
Poocham Rd
0248
0 495 990 1,980
Feet
Match to Page 8

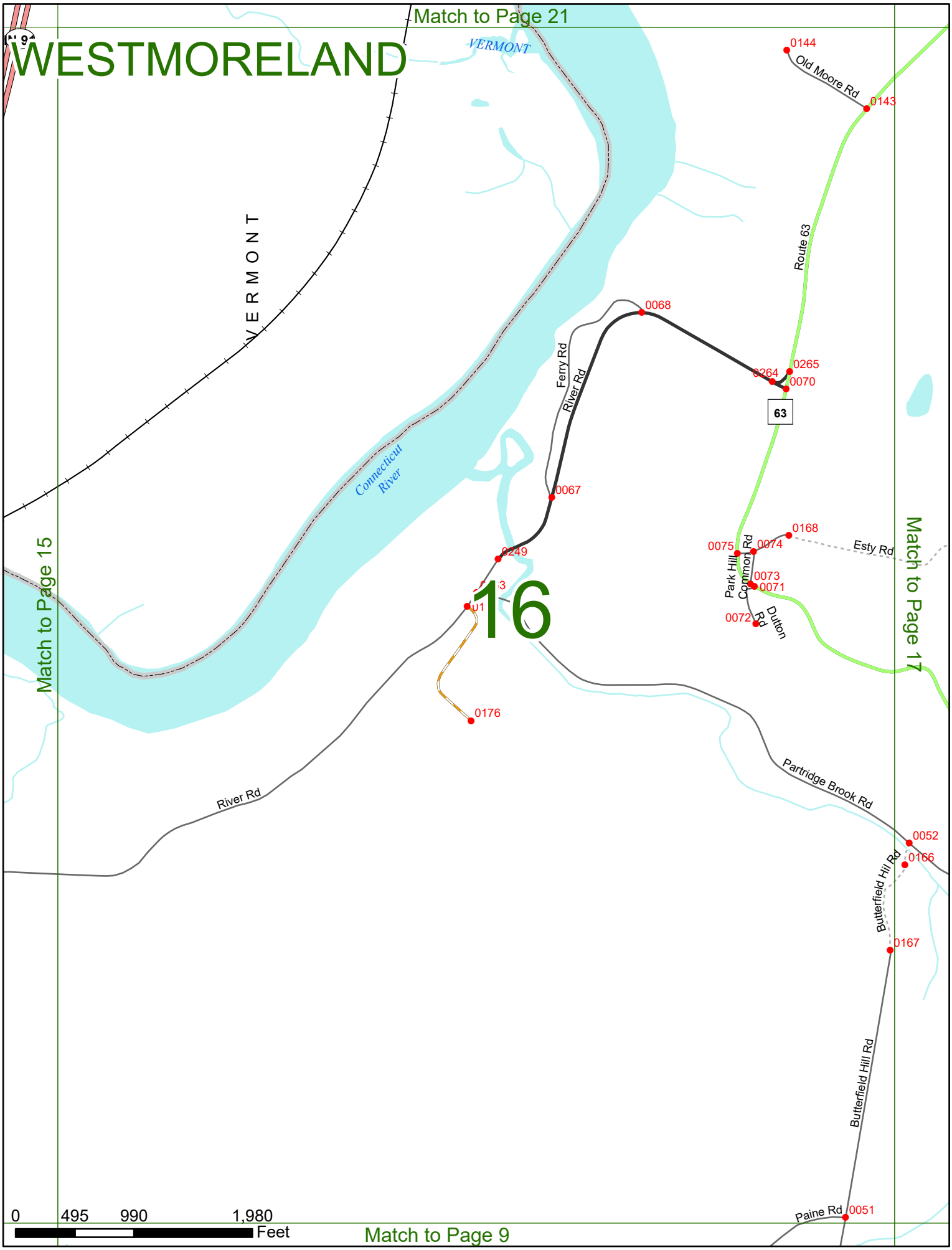
Match to Page 21
WESTMORELAND
VERMONT
VERMONT
Connecticut River
Old Moore Rd
Route 63
Ferry Rd
River Rd
Park Hill
Common Rd
Dutton Rd
Esty Rd
Partridge Brook Rd
Butterfield Hil Rd
Butterfield Hill Rd
Paine Rd
River Rd
63
0144
0143
0068
0264
0265
0070
0067
0168
0075
0074
0073
0071
0072
0249
0176
0052
0166
0167
0051
16
Match to Page 15
Match to Page 17
Match to Page 9
0
495
990
1,980
Feet

Match to Page 22

WESTMORELAND

Match to Page 16

Match to Page 18

17

Old Moore Rd
0143
Route 63
Daggett Rd
0193
0194
0181
0182
0076
Esty Rd
Daggett Hill Rd
0217
0086
0245
Nims Rd
0084
0062
0052
0166
Partridge Brook Rd
0227
Farrhill Rd
0061
0233
63
Butterfield Hil Rd
0167
0060
Comerford Rd
Torrey Hill Rd
0082
0083
0081
S Village Rd
0222
0223
0059
0058
S Village Conn
0057
0261
0220
Glebe Rd
Butterfield Hill Rd
Paine Rd
0051
0078

0 495 990 1,980 Feet

Match to Page 10

Match to Page 23

WESTMORELAND

Match to Page 17

Match to Page 19

18

0094 Schreiber Rd 0093

0239 S Village Rd

0244

Nims Rd

0217

0089 0090

Daggett Hill Rd

0086

0238

0245

Owls Hill Rd

S Village Rd

Comerford Rd

0084

0091

Torrey Hill Rd

0082 0083

0 495 990 1,980 Feet

Match to Page 11

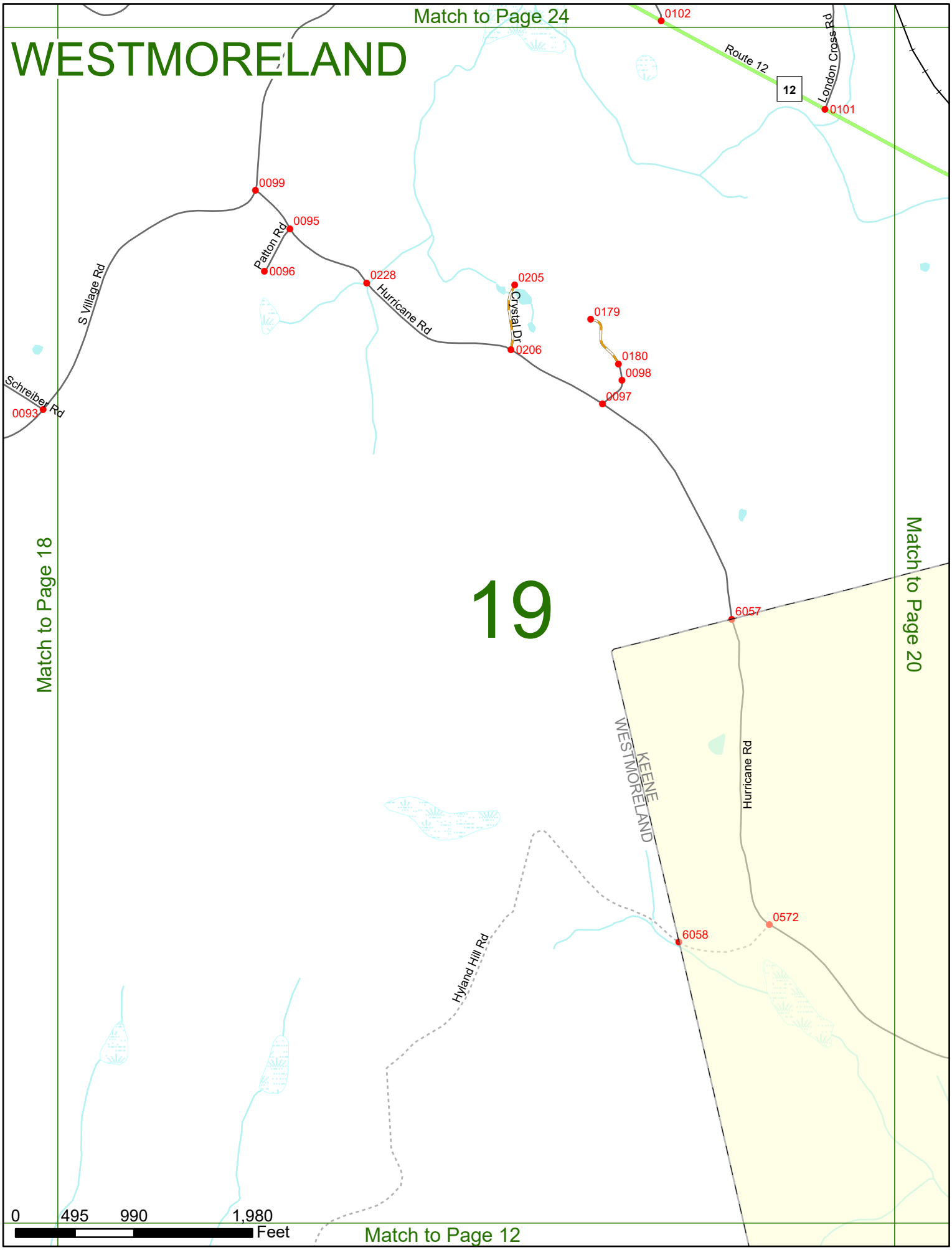
Match to Page 24
WESTMORELAND
0102
Route 12
12
London Cross Rd
0101
0099
0095
Patton Rd
0096
S Village Rd
0228
Hurricane Rd
0205
Crystal Dr
0206
0179
0180
0098
0097
Schreiber Rd
0093
Match to Page 18
19
Match to Page 20
6057
KEENE
WESTMORELAND
Hurricane Rd
0572
6058
Hyland Hill Rd
0
495
990
1,980
Feet
Match to Page 12

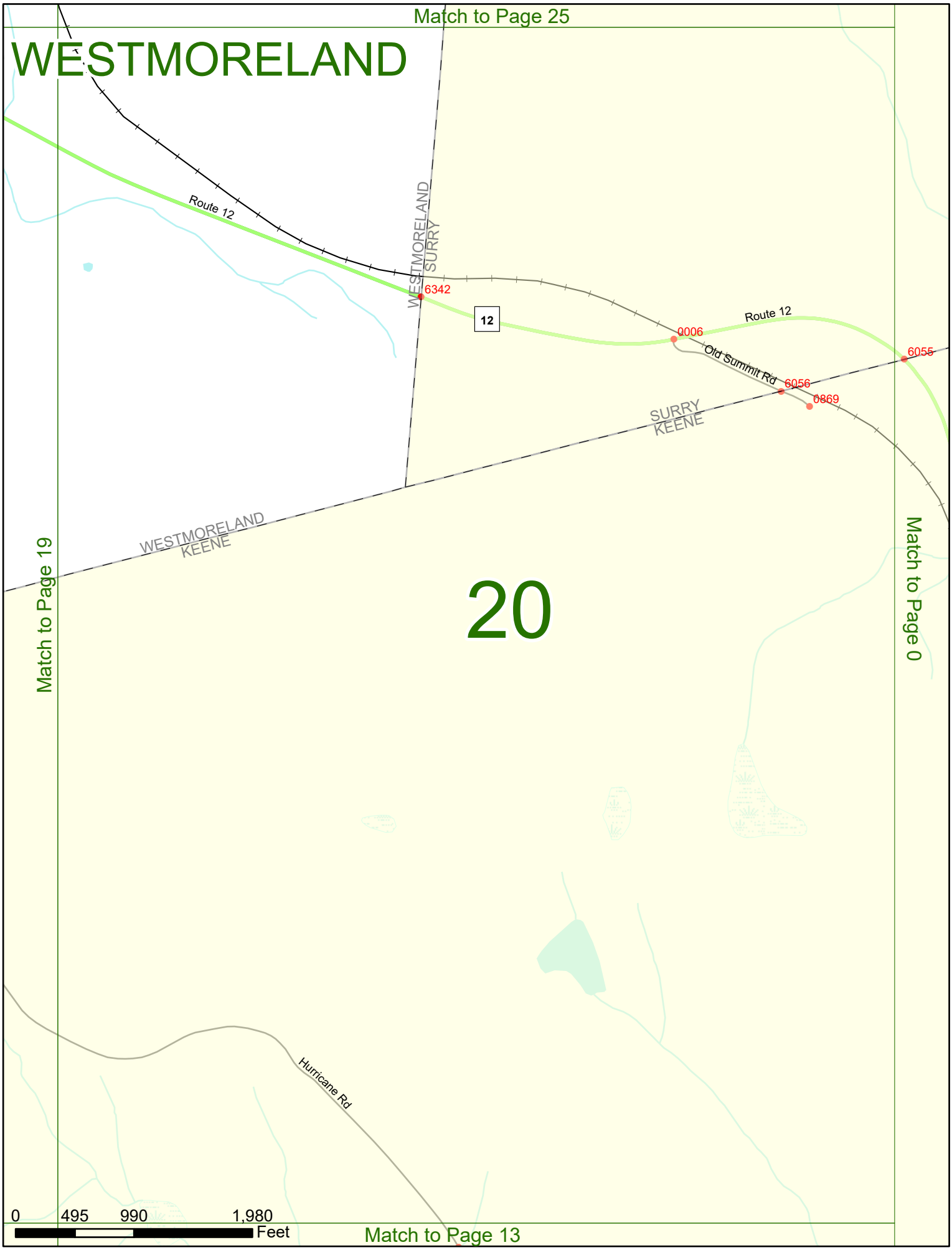
Match to Page 25
WESTMORELAND
Route 12
WESTMORELAND
SURRY
6342
12
Route 12
0006
Old Summit Rd
6056
0869
6055
SURRY
KEENE
WESTMORELAND
KEENE
20
Match to Page 19
Match to Page 0
Hurricane Rd
0
495
990
1,980
Feet
Match to Page 13

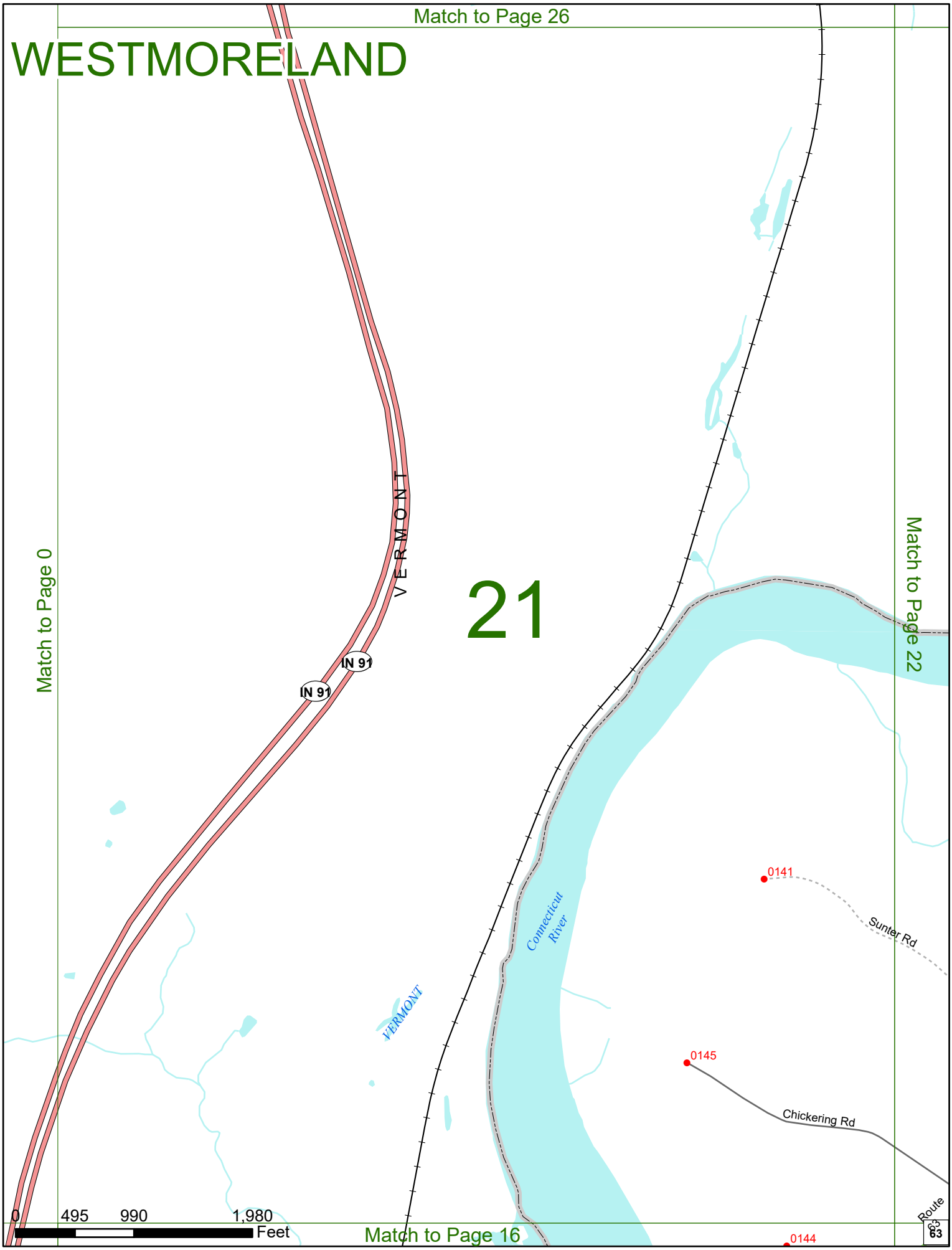
Match to Page 26
WESTMORELAND
Match to Page 0
Match to Page 22
21
VERMONT
IN 91
IN 91
Connecticut River
VERMONT
0141
Sunter Rd
0145
Chickering Rd
Route 63
0144
0 495 990 1,980
Feet
Match to Page 16

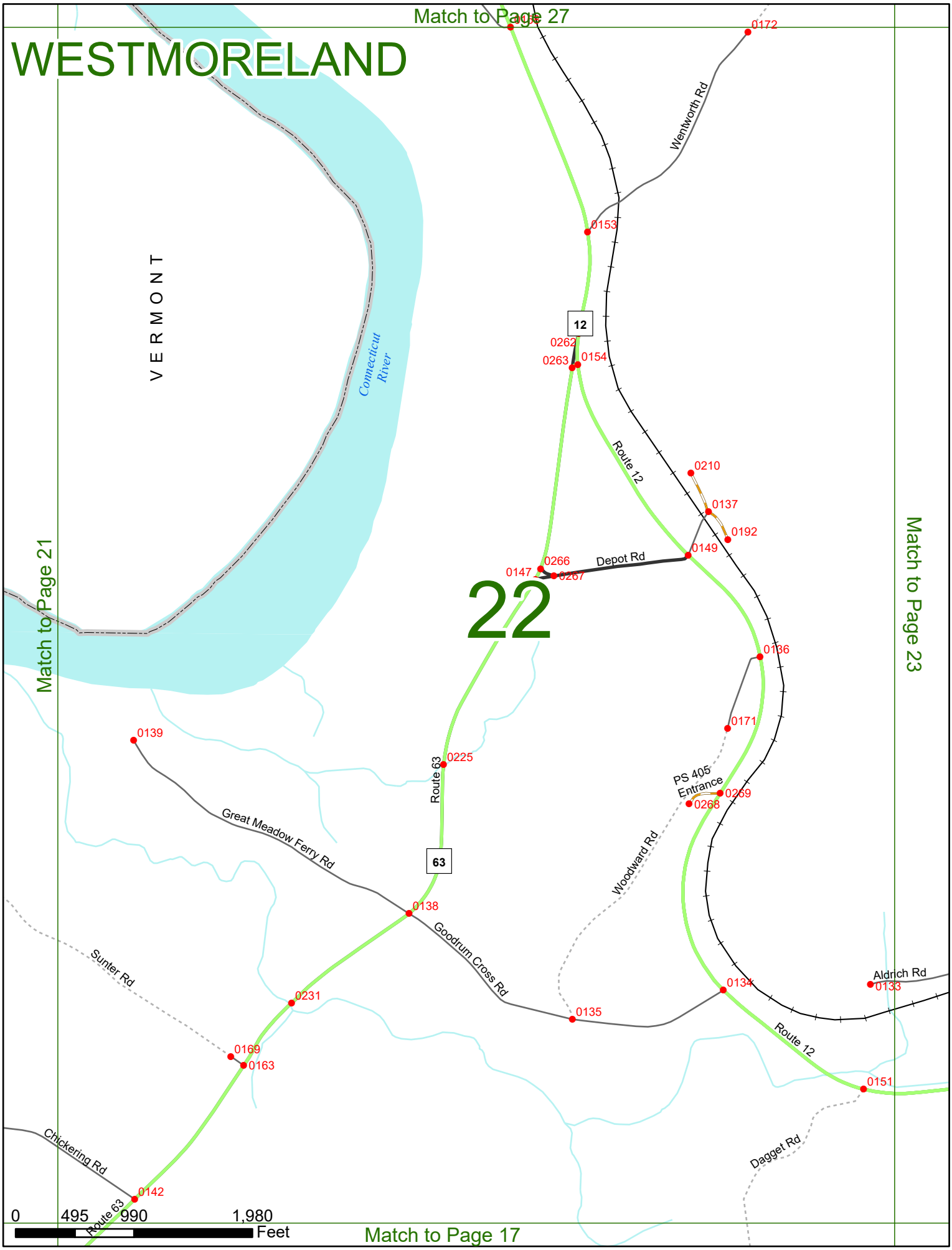
Match to Page 27
WESTMORELAND
VERMONT
Connecticut River
Match to Page 21
Match to Page 23
Match to Page 17
22
0172
Wentworth Rd
0153
12
0262
0263
0154
Route 12
0210
0137
0192
0149
Depot Rd
0266
0147
0267
0136
0171
0139
0225
Route 63
PS 405 Entrance
0269
0268
Great Meadow Ferry Rd
63
Woodward Rd
0138
Goodrum Cross Rd
Sunter Rd
Aldrich Rd
0133
0134
0231
0135
Route 12
0169
0163
0151
Chickering Rd
Dagget Rd
0142
Route 63
0
495
990
1,980
Feet

Match to Page 28

WESTMORELAND

Match to Page 22

Match to Page 24

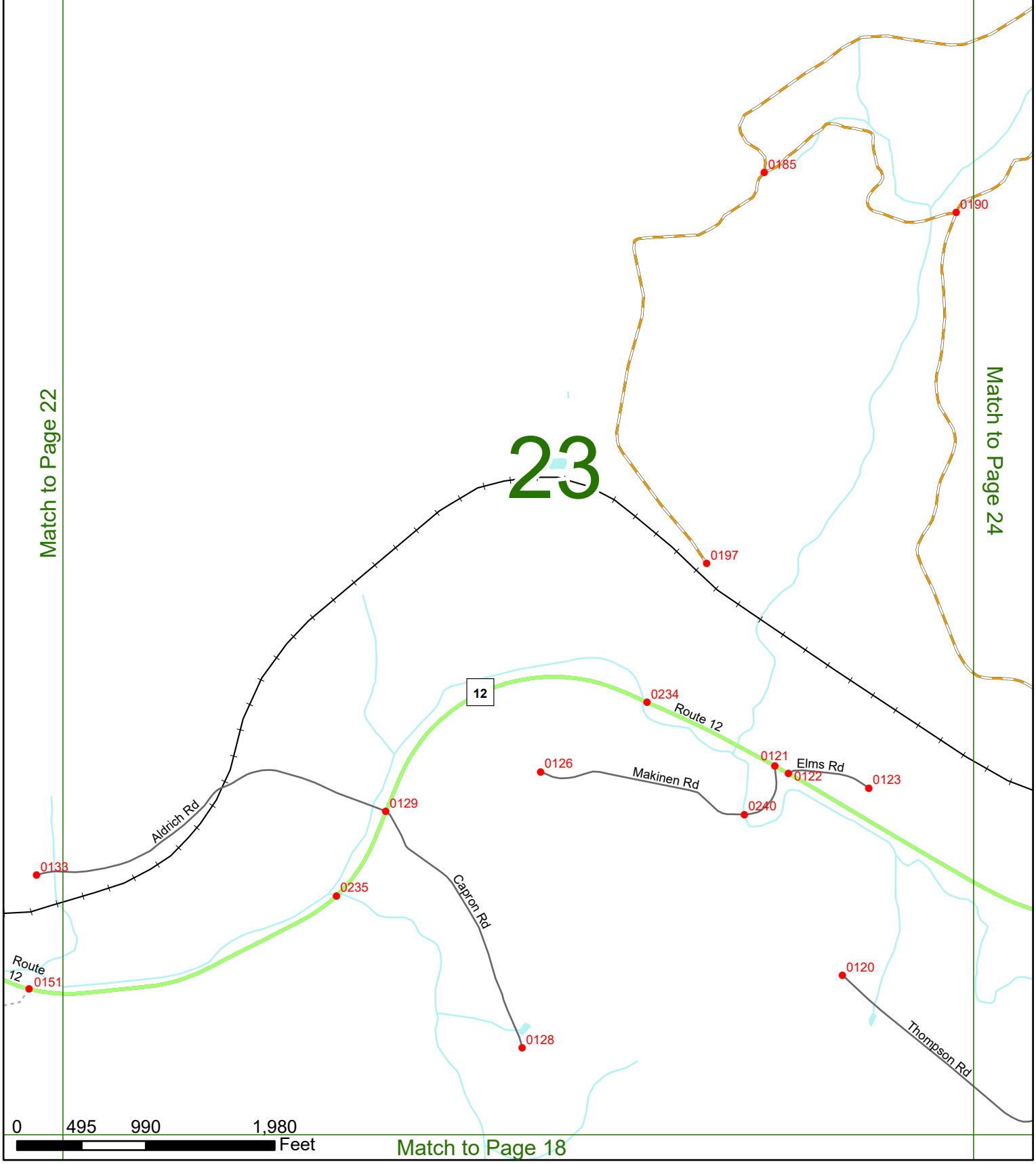

Match to Page 18

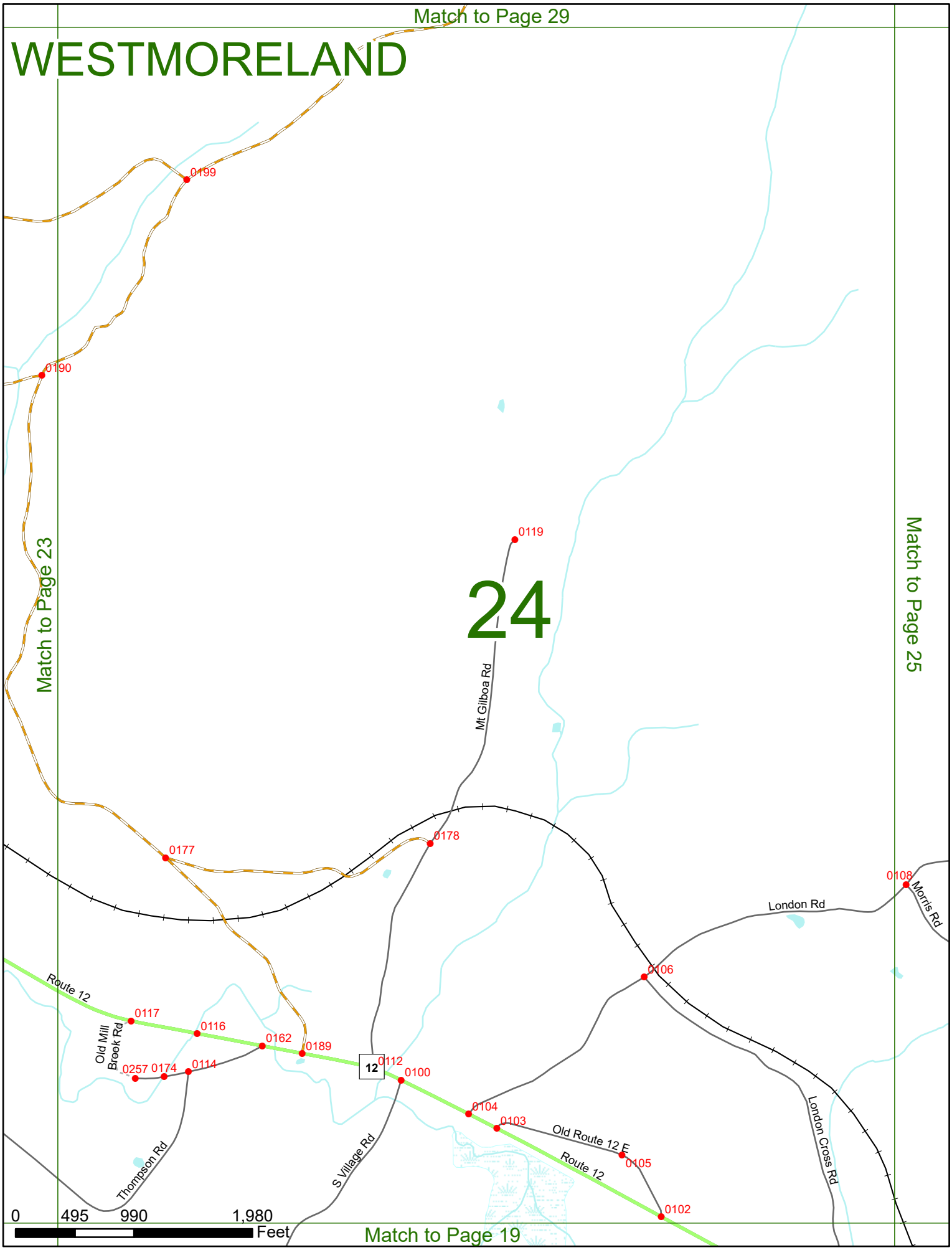
Match to Page 29
WESTMORELAND
24
Match to Page 23
Match to Page 25
Match to Page 19
0199
0190
0119
0177
0178
0108
0106
0117
0116
0162
0189
0257
0174
0114
0112
0100
0104
0103
0105
0102
Mt Gilboa Rd
London Rd
Morris Rd
Route 12
Old Mill Brook Rd
12
Old Route 12 E
Route 12
Thompson Rd
S Village Rd
London Cross Rd
0
495
990
1,980
Feet

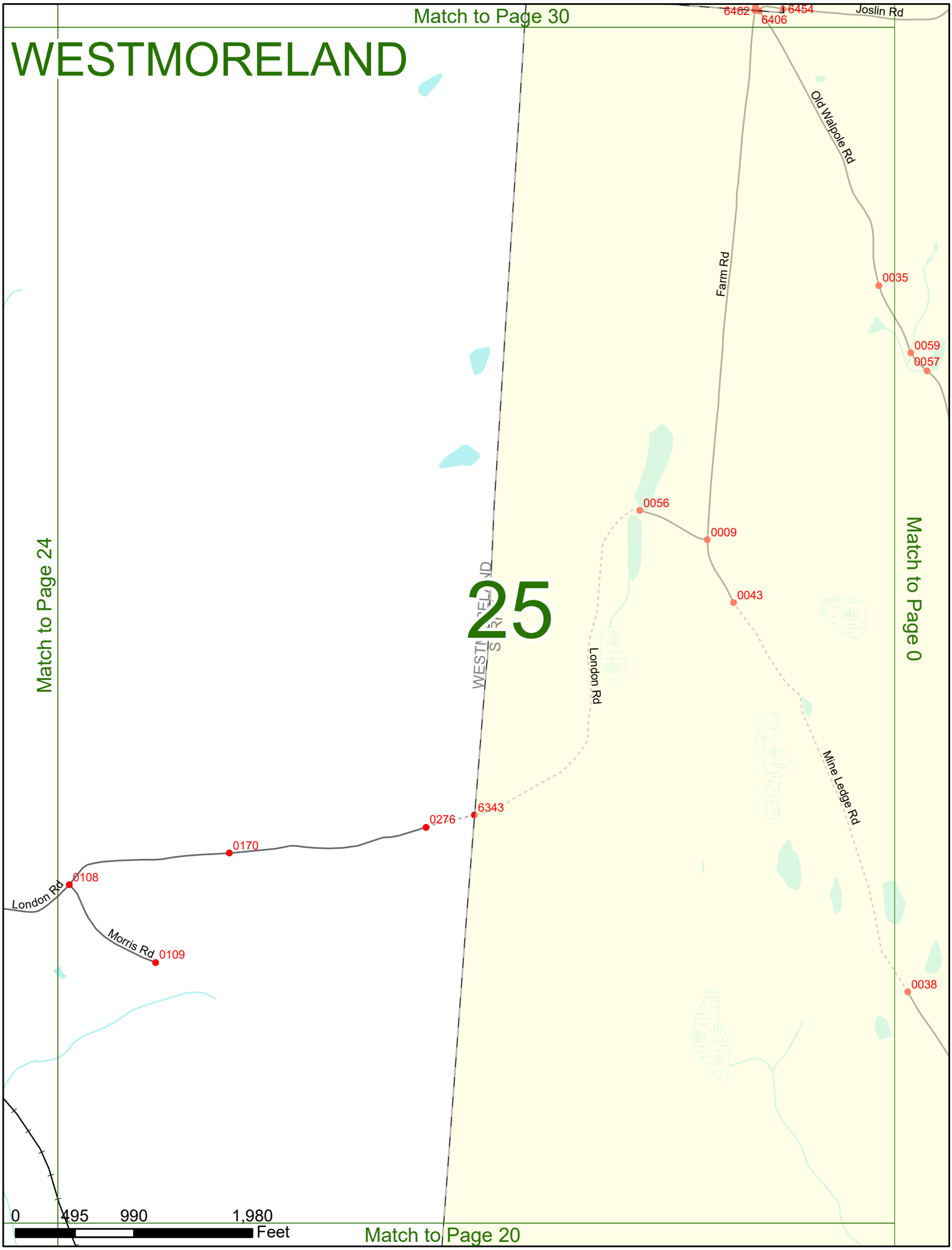
Match to Page 30
WESTMORELAND
6462
6454
6406
Joslin Rd
Old Walpole Rd
Farm Rd
0035
0059
0057
0056
0009
0043
25
WESTMORELAND
London Rd
Mine Ledge Rd
Match to Page 24
Match to Page 0
6343
0276
0170
0108
London Rd
Morris Rd
0109
0038
0
495
990
1,980
Feet
Match to Page 20

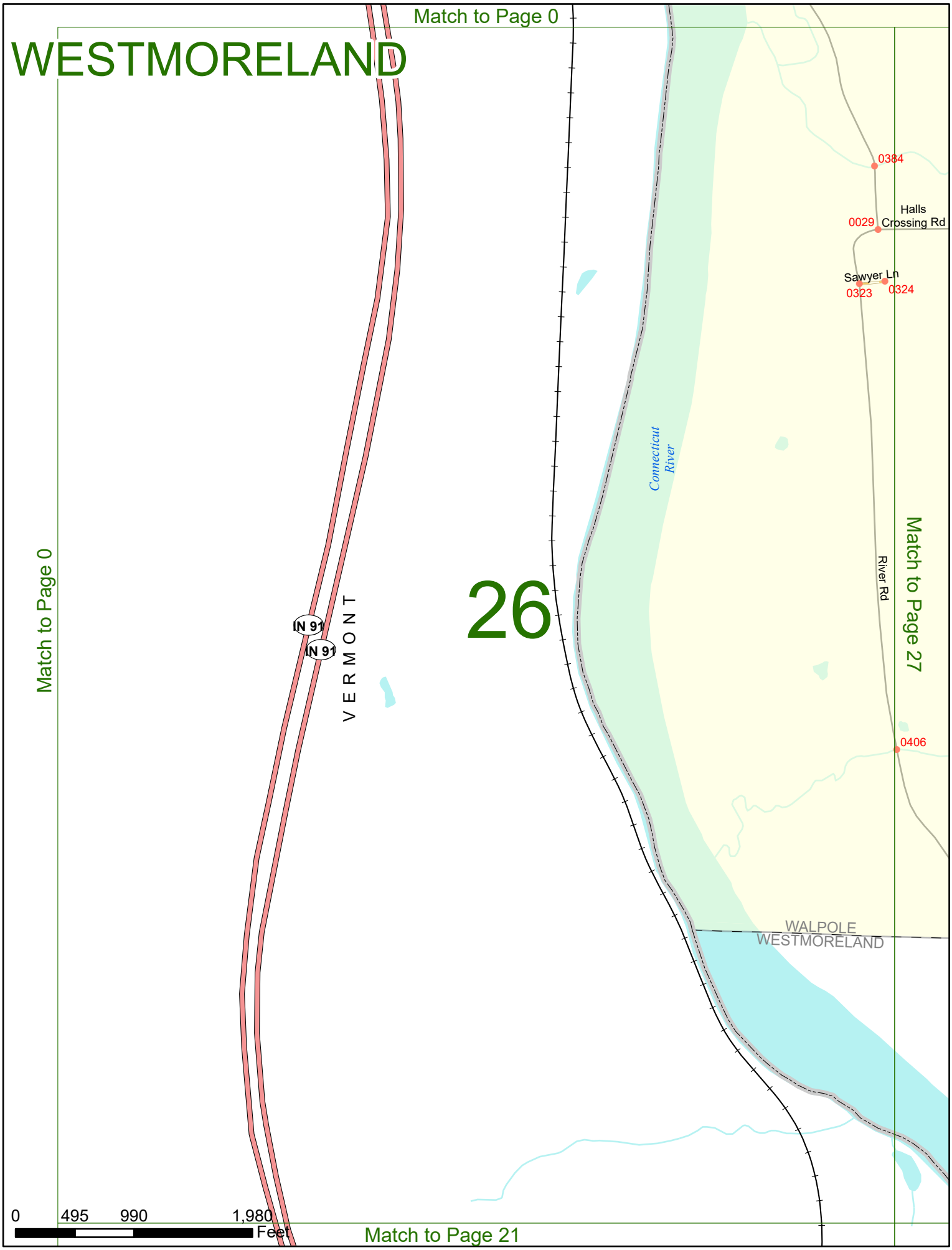
Match to Page 0
WESTMORELAND
0384
Halls
0029
Crossing Rd
Sawyer Ln
0323
0324
Connecticut
River
Match to Page 0
Match to Page 27
River Rd
26
IN 91
IN 91
VERMONT
0406
WALPOLE
WESTMORELAND
0
495
990
1,980
Feet
Match to Page 21

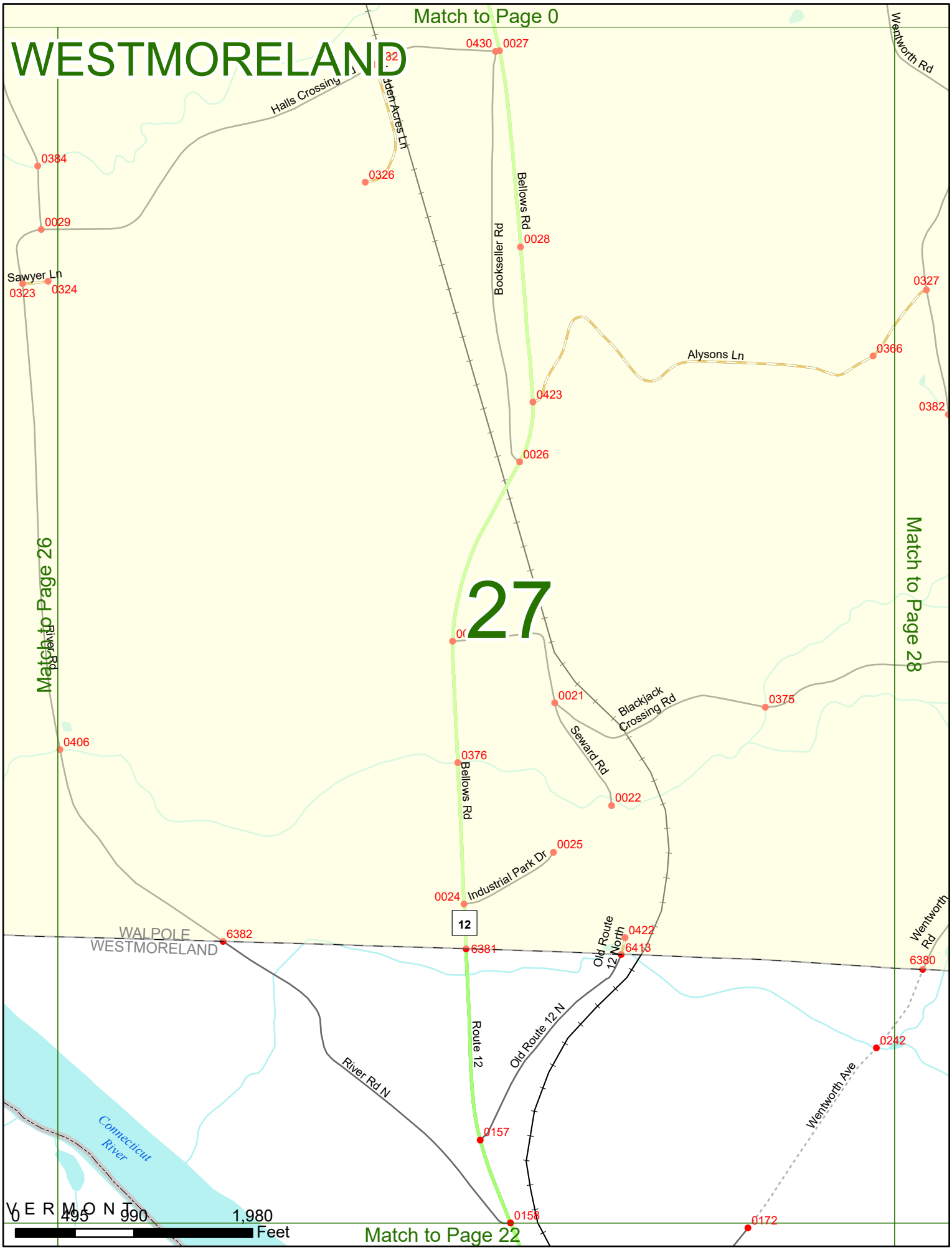
Match to Page 0
WESTMORELAND
27
Halls Crossing
Hidden Acres Ln
Bellows Rd
Bookseller Rd
Sawyer Ln
Alysons Ln
Wentworth Rd
Blackjack Crossing Rd
Seward Rd
Industrial Park Dr
Old Route 12 North
Old Route 12 N
Route 12
River Rd N
River Rd
Wentworth Ave
Match to Page 26
Match to Page 28
Match to Page 22
WALPOLE
WESTMORELAND
Connecticut River
VERMONT
0 495 990 1,980
Feet
0430
0027
0384
0326
0029
0323
0324
0028
0327
0366
0423
0382
0026
0021
0375
0406
0376
0022
0025
0024
6382
6381
0422
6413
6380
0242
0157
0158
0172

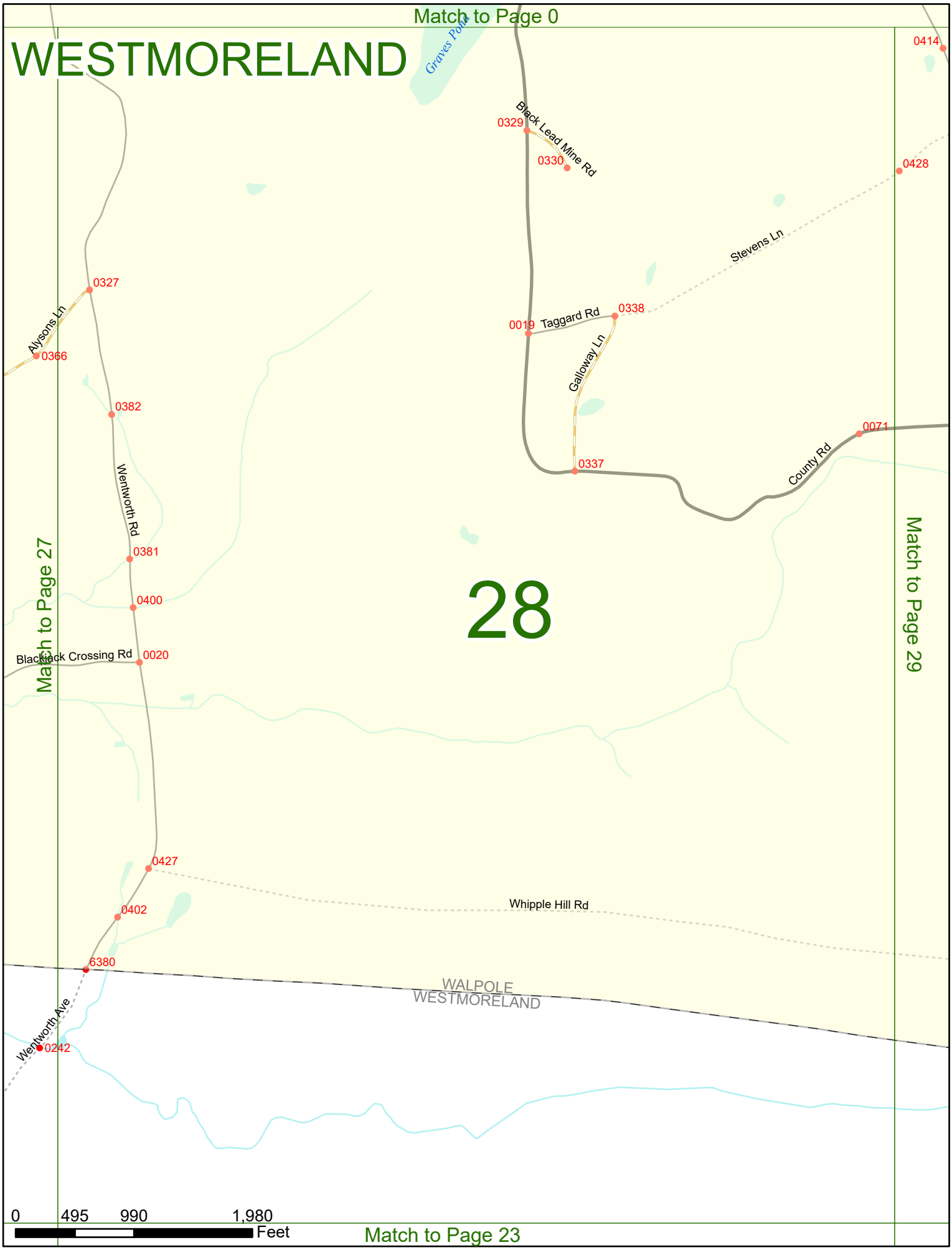
Match to Page 0
WESTMORELAND
Graves Pond
0414
Black Lead Mine Rd
0329
0330
0428
Stevens Ln
0327
Alysons Ln
0366
0019
Taggard Rd
0338
Galloway Ln
0382
0071
County Rd
0337
Wentworth Rd
0381
0400
28
Blackjack Crossing Rd
0020
Match to Page 27
Match to Page 29
0427
Whipple Hill Rd
0402
6380
WALPOLE
WESTMORELAND
Wentworth Ave
0242
0
495
990
1,980
Feet
Match to Page 23

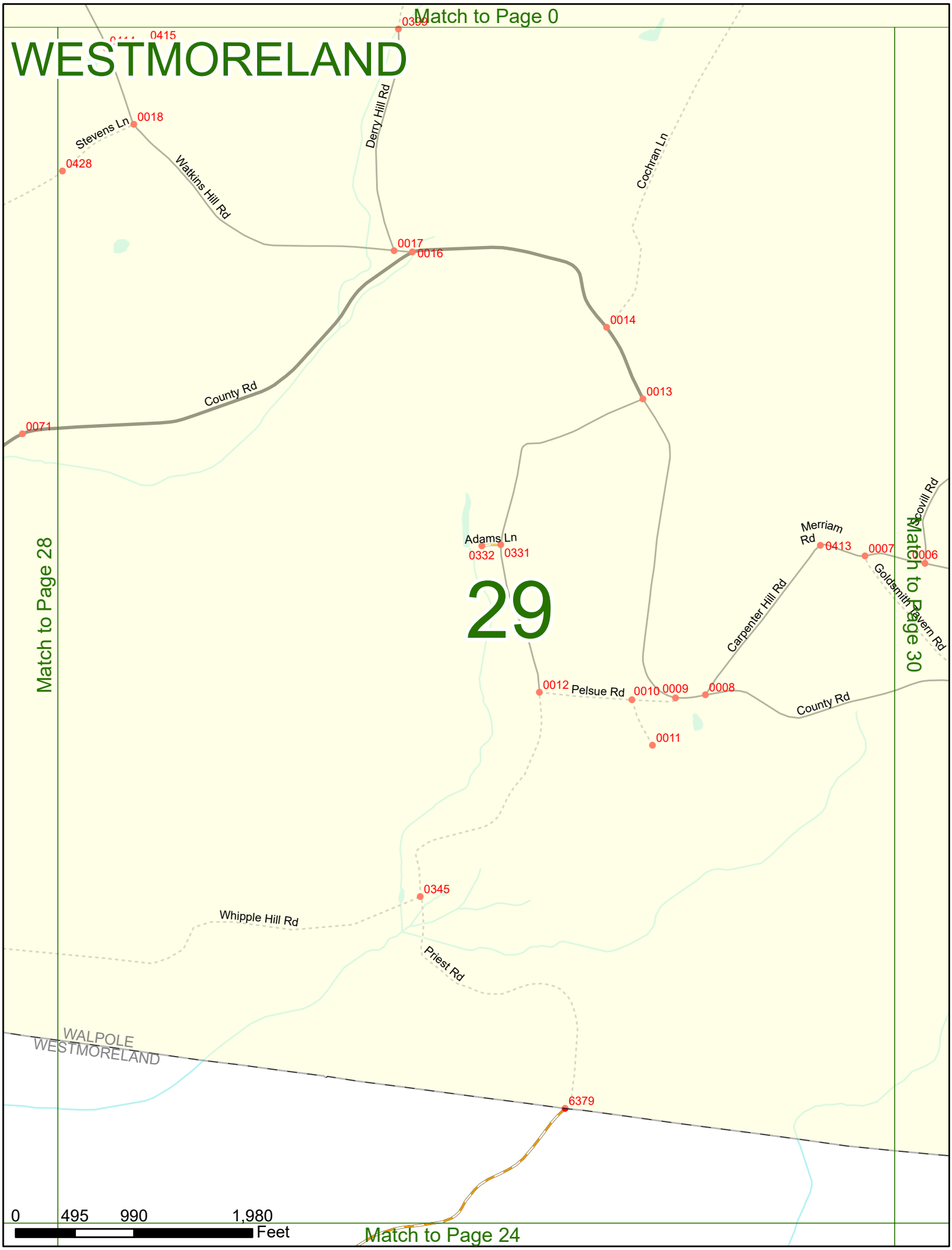
Match to Page 0
WESTMORELAND
0415
0399
Stevens Ln
0018
0428
Watkins Hill Rd
Derry Hill Rd
Cochran Ln
0017
0016
0014
0013
County Rd
0071
Adams Ln
0332
0331
29
Merriam Rd
0413
0007
0006
Covill Rd
Goldsmith Ravern Rd
Carpenter Hill Rd
0012
Pelsue Rd
0010
0009
0008
County Rd
0011
0345
Whipple Hill Rd
Priest Rd
WALPOLE
WESTMORELAND
6379
Match to Page 28
Match to Page 30
0
495
990
1,980
Feet
Match to Page 24

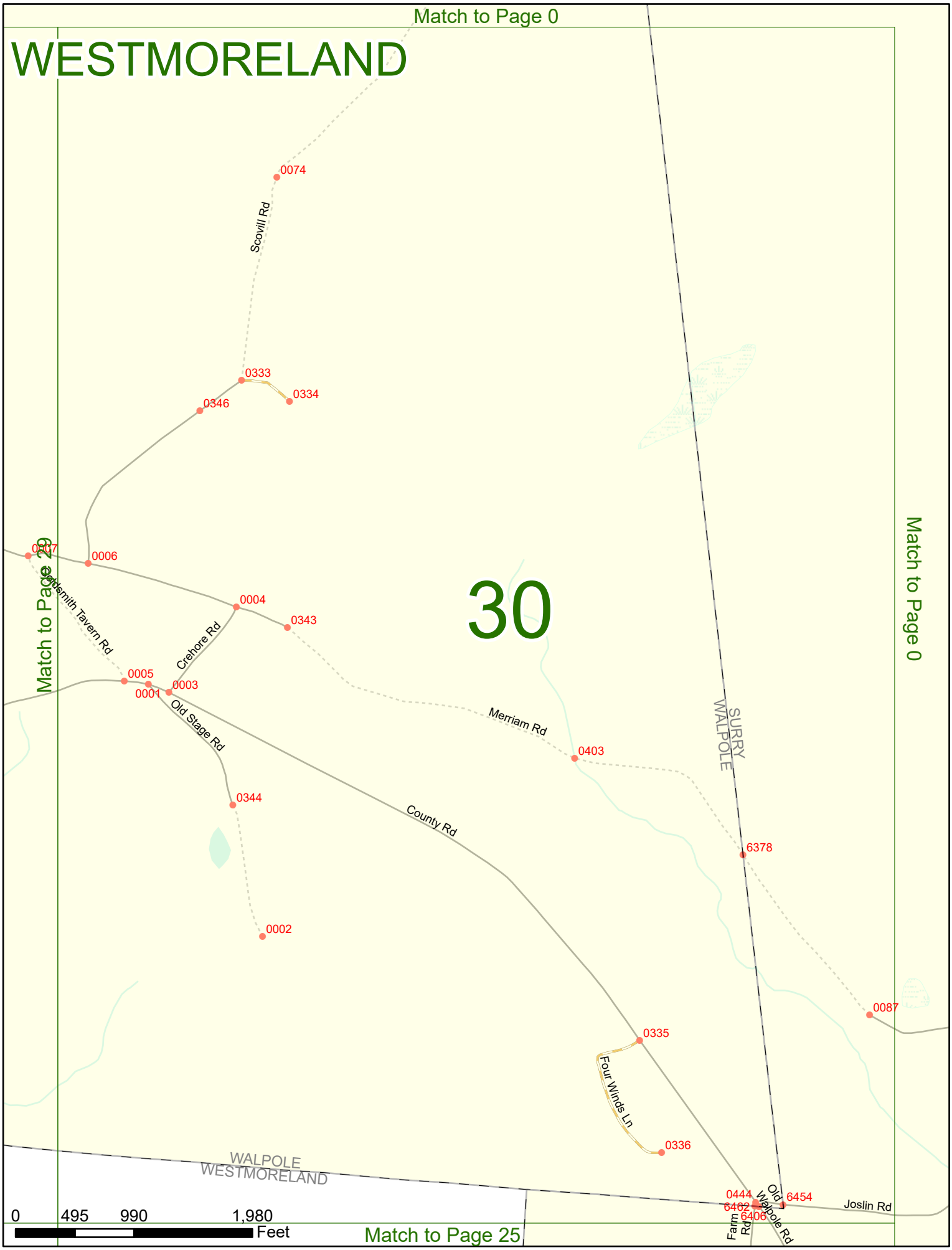
Match to Page 0
WESTMORELAND
0074
Scovill Rd
0333
0334
0346
0007
0006
Goldsmith Tavern Rd
0004
0343
Crehore Rd
30
Match to Page 29
Match to Page 0
0005
0001
0003
Old Stage Rd
Merriam Rd
0403
SURRY
WALPOLE
0344
County Rd
6378
0002
0087
0335
Four Winds Ln
0336
WALPOLE
WESTMORELAND
0444
6462
6406
Farm Rd
Old Walpole Rd
6454
Joslin Rd
0 495 990 1,980
Feet
Match to Page 25