New Hampshire DOT
Department of Transportation

Maps and data sets are not guaranteed to be free from errors and omissions. Data is in a constant state of update and correction by various groups and agencies. Information displayed on this map is the best available at the time of publication.

2026 Nodal Reference Bookmap

LEGEND

Divided Highway Limited Access

Turnpike Toll Road

U.S. Route

N.H. Route

State Roads (Carries NO Route Number)

Local Roads

Class 6 Roads (Not Maintained)

Private Roads

State Line

County Line

Town Line

Rivers & Streams

Lakes & Ponds

State Parks

National & State Forests

Reference Nodes

NHDOT will accept crash locations based on the State of NH Uniform Police Traffic Accident Report.

Crash occurred on:

Option 1 Street Address

123 Main Street

Option 2

Route No and/or Street name	Distance from Intersecting Street	NESW	Intesecting Road, Bridge, Town/County line
Main Street	*500*	*E*	*Oak Street*

Option 3

First Node	Distance from First Node	Second Node
515	*212*	*632*

Option 4

Route No and/or Street name	Mile Marker on Interstate Only	NESW	Mile (Marker)
I89S	*700 feet*	*S*	*36.8*

Option 3 – Example

Street Name	*Loudon Road*
First Node	*803*
Distance from First Node	318 Ft
Second Node	*813*

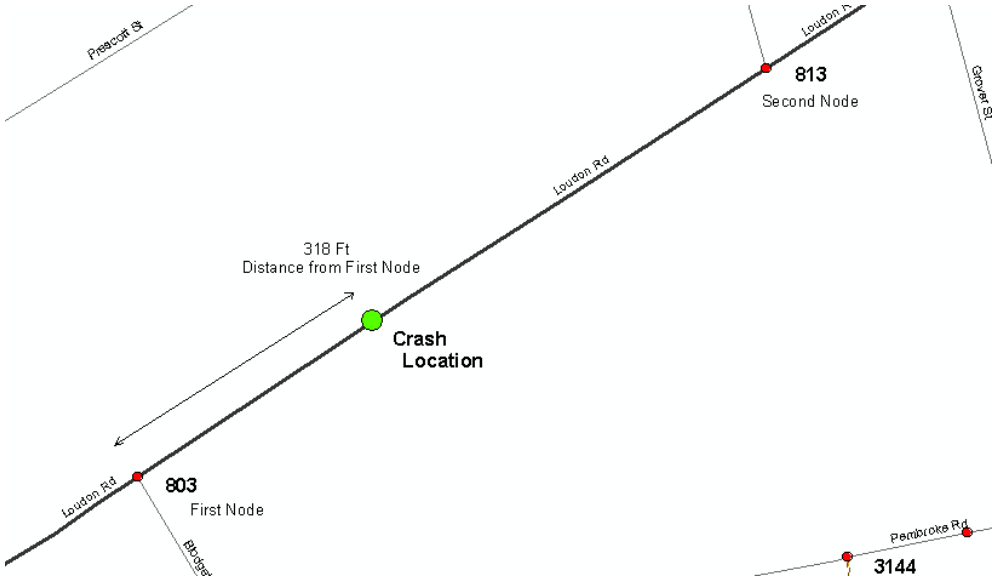

TUFTONBORO

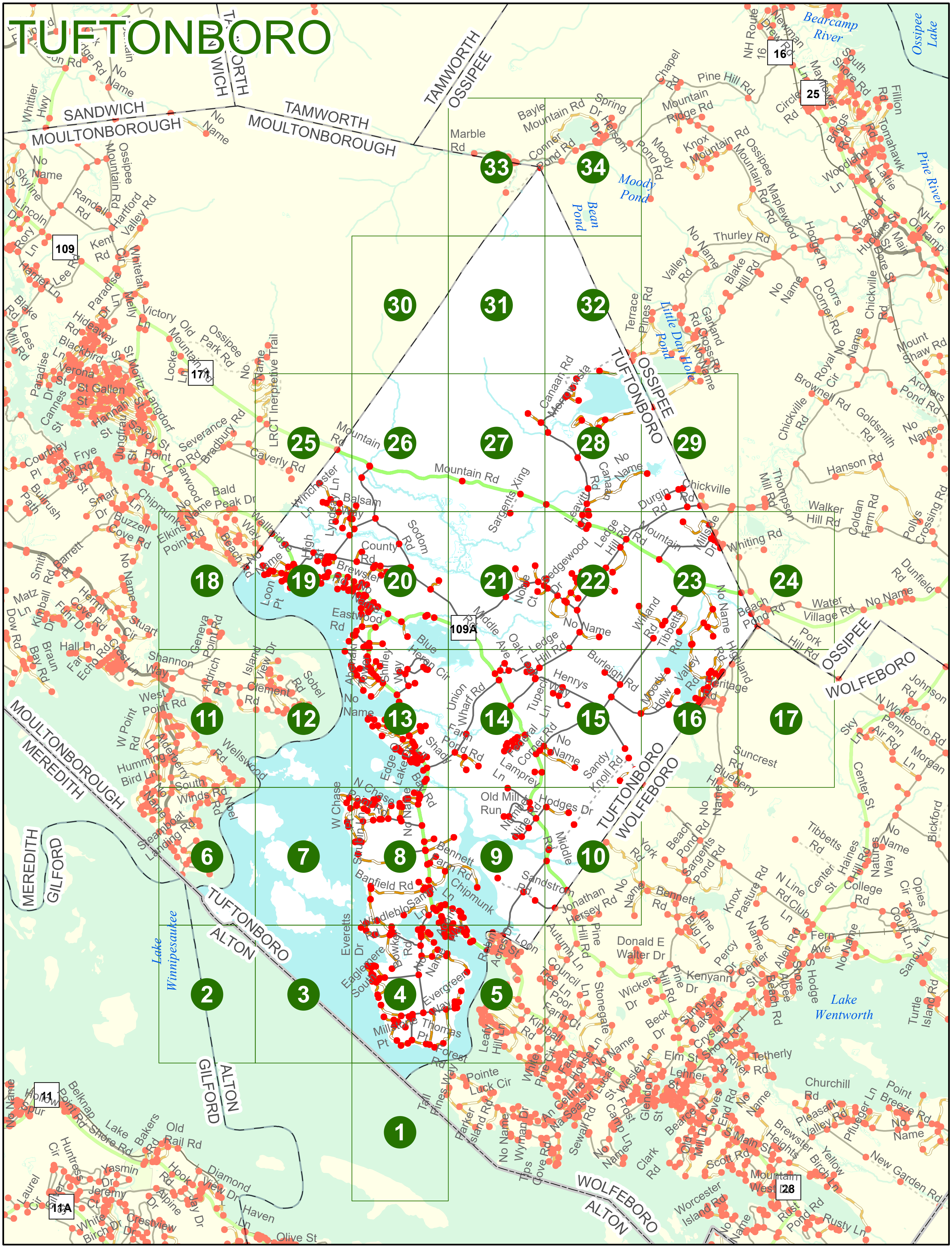

Date: 1/15/2026

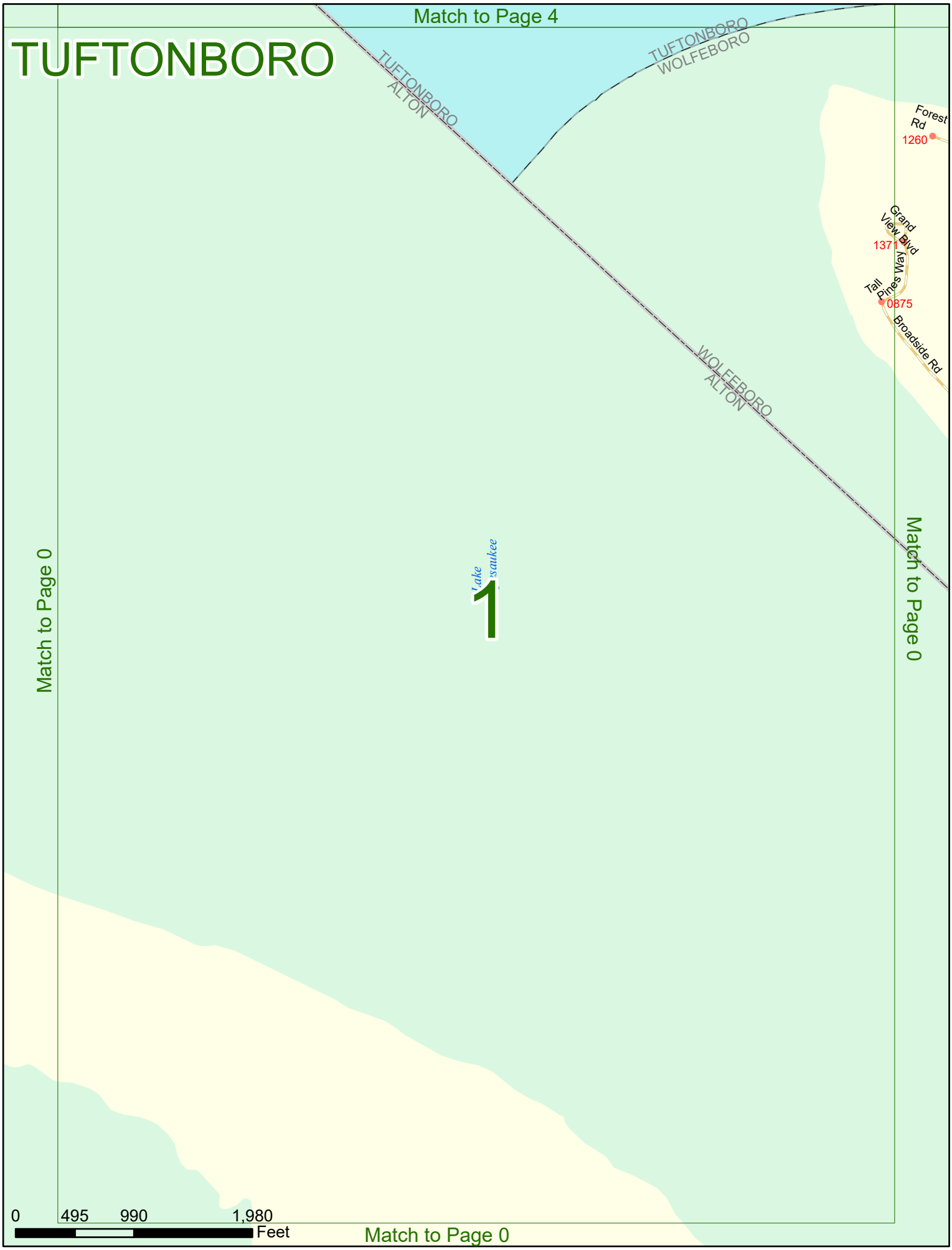
Match to Page 4
TUFTONBORO
TUFTONBORO
ALTON
TUFTONBORO
WOLFEBORO
Forest Rd
1260
Grand View Blvd
1371
Tall Pines Way
0875
Broadside Rd
WOLFEBORO
ALTON
Lake
1
Match to Page 0
Match to Page 0
0
495
990
1,980
Feet
Match to Page 0

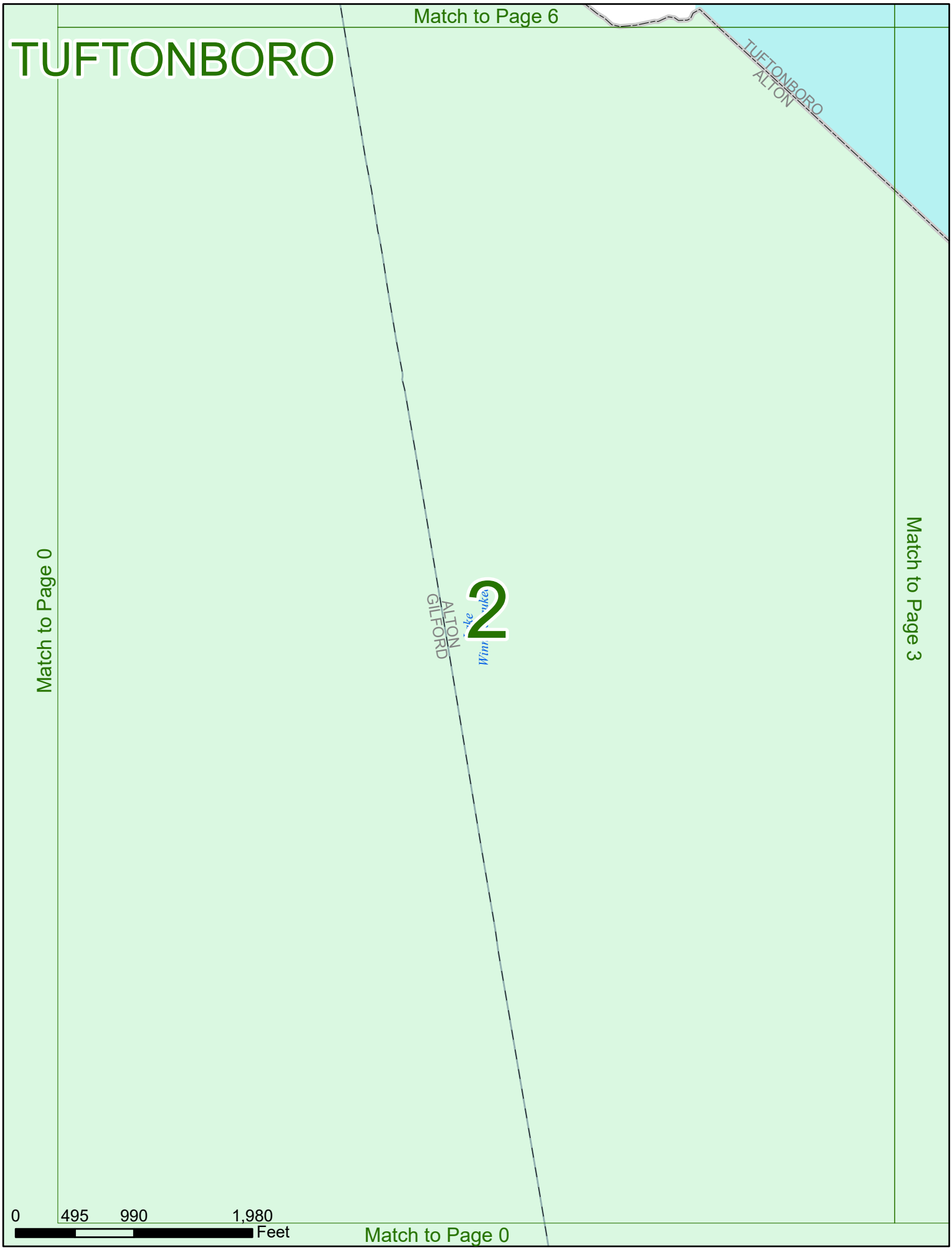
Match to Page 6
TUFTONBORO
TUFTONBORO
ALTON
Match to Page 0
Match to Page 3
ALTON
GILFORD
2
0
495
990
1,980
Feet
Match to Page 0

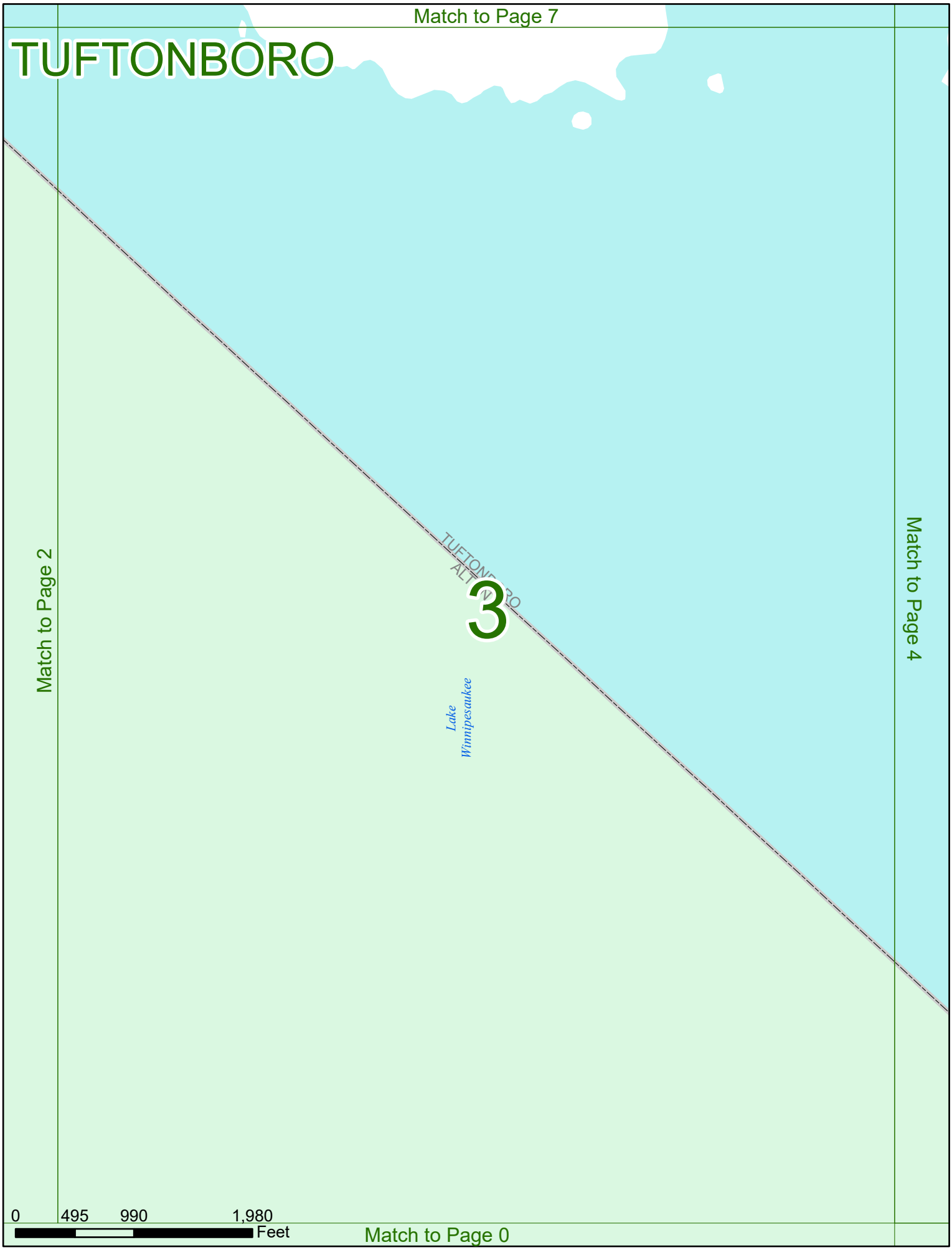
Match to Page 7
TUFTONBORO
Match to Page 2
Match to Page 4
TUFTONBORO
ALT N
3
Lake
Winnipesaukee
0
495
990
1,980
Feet
Match to Page 0

TUFTONBORO
Match to Page 8
Match to Page 3
Match to Page 5
Match to Page 1
4
The Basin
Lake Winnipesaukee
Barber Pole Rd
Tuftonboro Neck Rd
Winnimir Rd
Country Ln
Hideaway Shrs
Christian Cove Rd
Windleblo Rd
Bowker Rd
Hennessey Dr
Winter Harbor Way
Shohl Camp Rd
Eaglemere Rd
Hibbs Way
Hibbs Ln
Eaglemere South
Backlanders Dr
Elm Pt
Cross Neck Rd
Plantes Way
Friends Point Rd
Hurlburt Way
Millstone Pt
Thomas Pt
Boycroft Rd
TUFTONBORO
ALTON
TUFTONBORO
WOLFEBORO
0 495 990 1,980
Feet

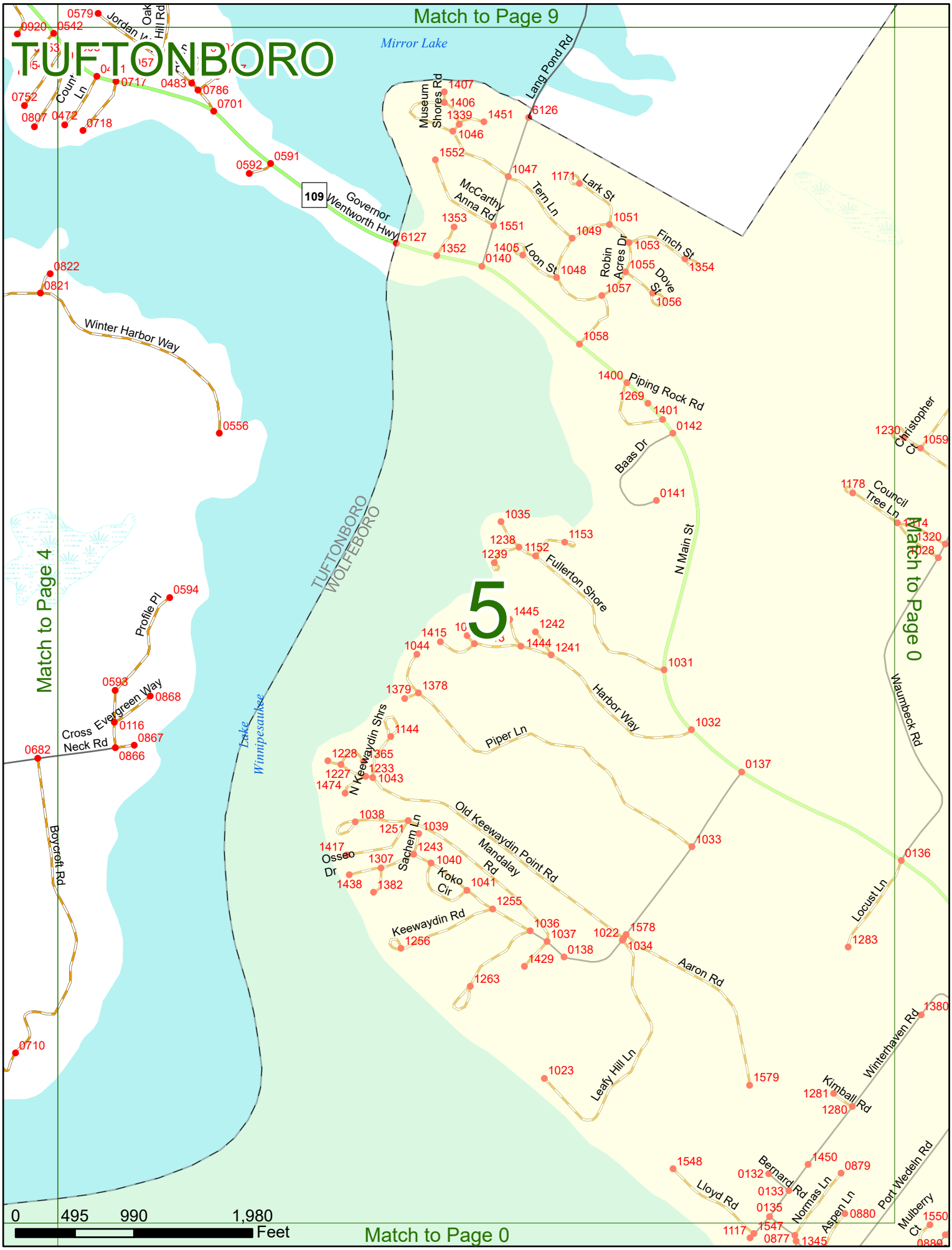
Match to Page 9
TUFTONBORO
Mirror Lake
Lang Pond Rd
Museum Shores Rd
Jordan
Oak Hill Rd
County Ln
109
Governor Wentworth Hwy
McCarthy Anna Rd
Tern Ln
Lark St
Finch St
Robin Acres Dr
Loon St
Dove St
Winter Harbor Way
Piping Rock Rd
Baas Dr
N Main St
Christopher Ct
Council Tree Ln
Fullerton Shore
Harbor Way
Piper Ln
N Keewaydin Shrs
Old Keewaydin Point Rd
Mandalay Rd
Sachem Ln
Osseo Dr
Koko Cir
Keewaydin Rd
Aaron Rd
Leafy Hill Ln
Locust Ln
Waumbeck Rd
Winterhaven Rd
Kimball Rd
Bernard Rd
Normas Ln
Aspen Ln
Lloyd Rd
Port Wedeln Rd
Mulberry Ct
Profile Pl
Evergreen Way
Cross Neck Rd
Boycreft Rd
Lake Winnipesaukee
TUFTONBORO
WOLFEBORO
Match to Page 4
Match to Page 0
5
0 495 990 1,980
Feet
Match to Page 0

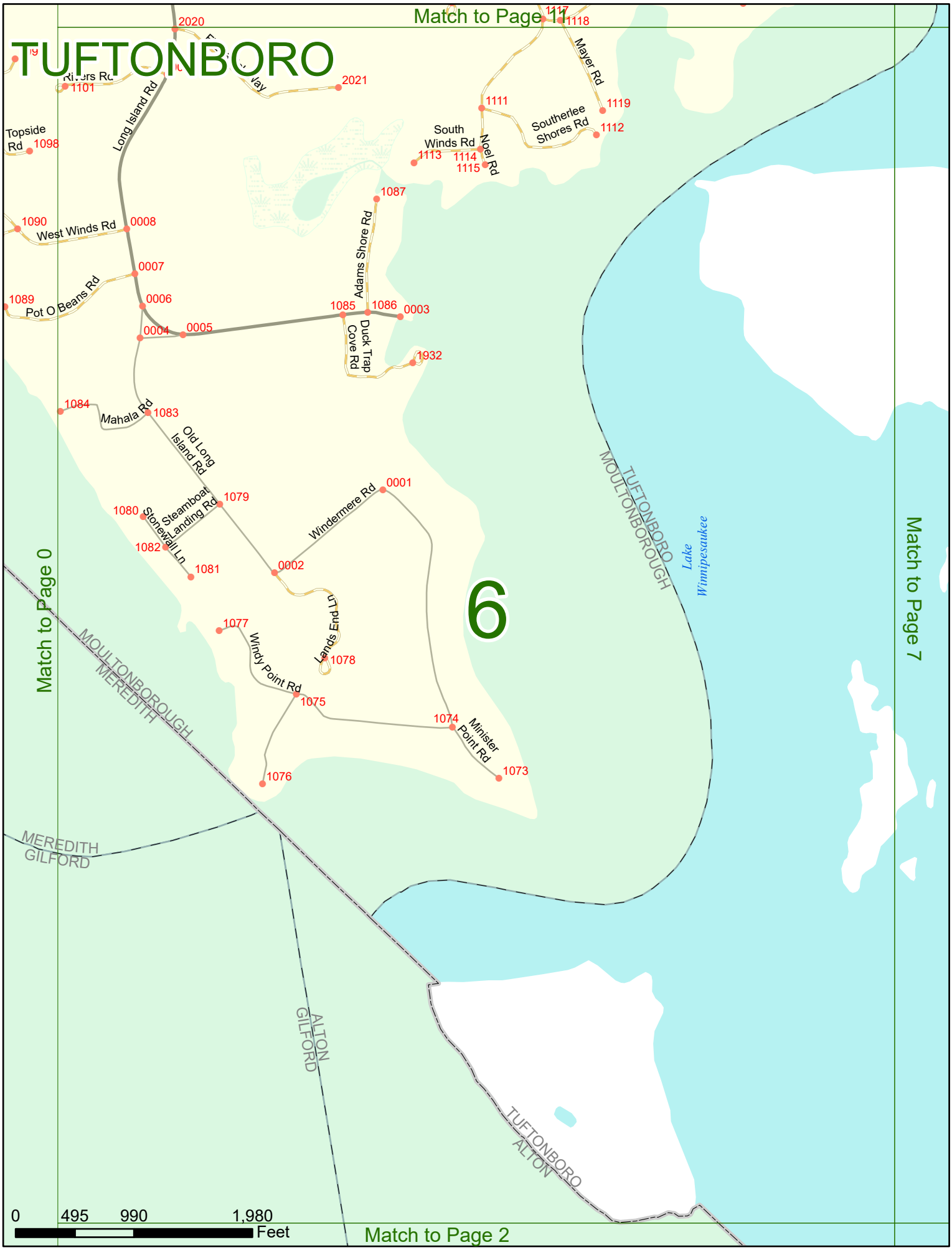
TUFTONBORO
Match to Page 11
Match to Page 0
Match to Page 7
Match to Page 2
6
Long Island Rd
Topside Rd
West Winds Rd
Pot O Beans Rd
Mahala Rd
Old Long Island Rd
Steamboat Landing Rd
Stonewall Ln
Windermere Rd
Lands End Ln
Windy Point Rd
Minister Point Rd
Adams Shore Rd
Duck Trap Cove Rd
South Winds Rd
Noel Rd
Southerlee Shores Rd
Mayer Rd
Lake Winnipesaukee
TUFTONBORO
MOULTONBOROUGH
MOULTONBOROUGH
MEREDITH
MEREDITH
GILFORD
ALTON
GILFORD
TUFTONBORO
ALTON
0 495 990 1,980
Feet

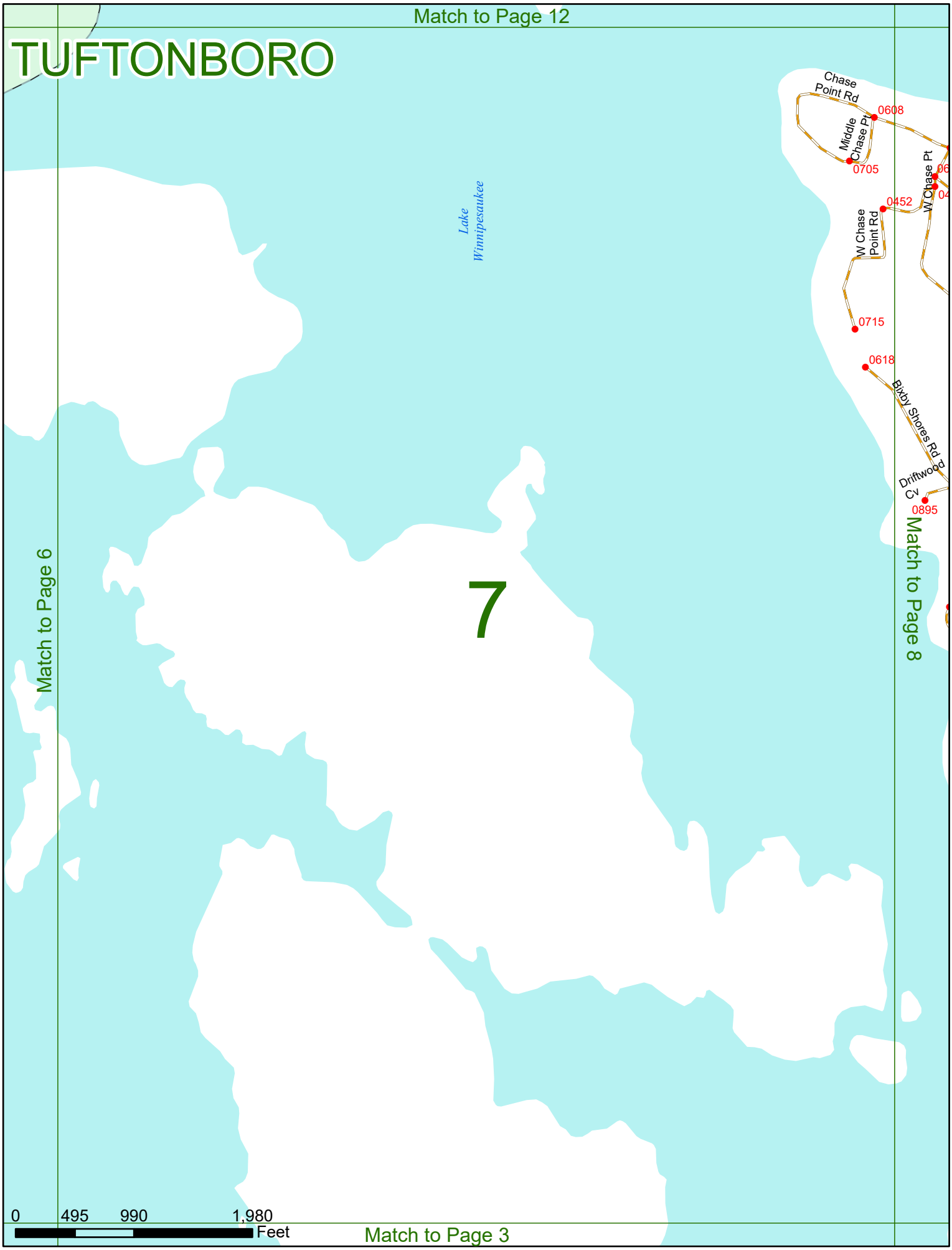
Match to Page 12
TUFTONBORO
Chase Point Rd
0608
Middle Chase Pt
0705
W Chase Pt
0452
W Chase Point Rd
0715
0618
Bixby Shores Rd
Driftwood Cv
0895
Lake Winnipesaukee
7
Match to Page 6
Match to Page 8
0
495
990
1,980
Feet
Match to Page 3

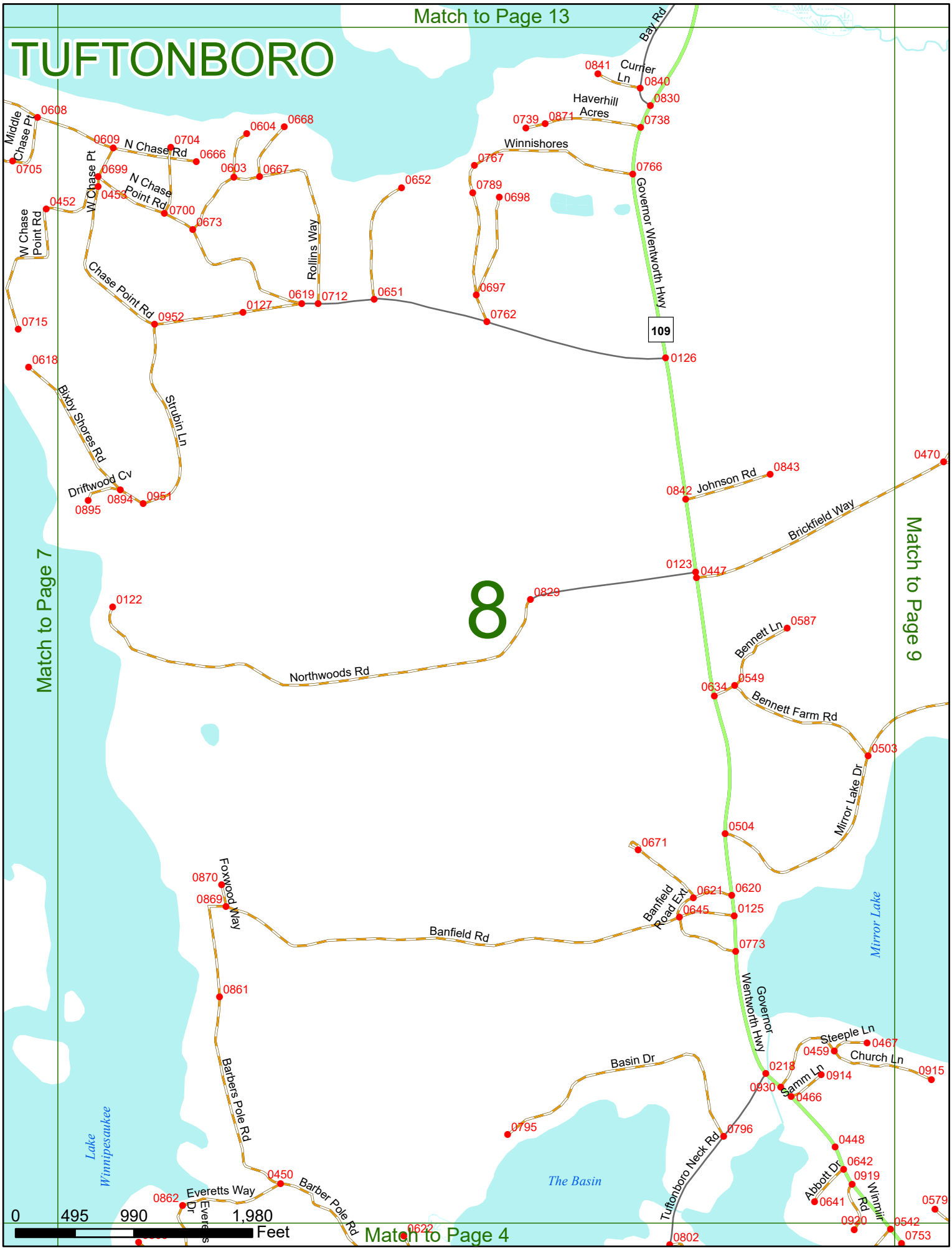
Match to Page 13
TUFTONBORO
Bay Rd
Curner Ln
Haverhill Acres
Winnishores
Middle Chase Pt
N Chase Rd
N Chase Point Rd
W Chase Point Rd
W Chase Point Rd
Chase Point Rd
Rollins Way
Governor Wentworth Hwy
109
Bixby Shores Rd
Strubin Ln
Driftwood Cv
Johnson Rd
Brickfield Way
Northwoods Rd
Bennett Ln
Bennett Farm Rd
Mirror Lake Dr
Mirror Lake
Foxwood Way
Banfield Road Ext
Banfield Rd
Barbers Pole Rd
Basin Dr
Steeple Ln
Church Ln
Samm Ln
Tuftonboro Neck Rd
The Basin
Abbott Dr
Winnimir Rd
Everetts Way
Barber Pole Rd
Lake Winnipesaukee
Match to Page 7
Match to Page 9
Match to Page 4
8
0 495 990 1,980 Feet

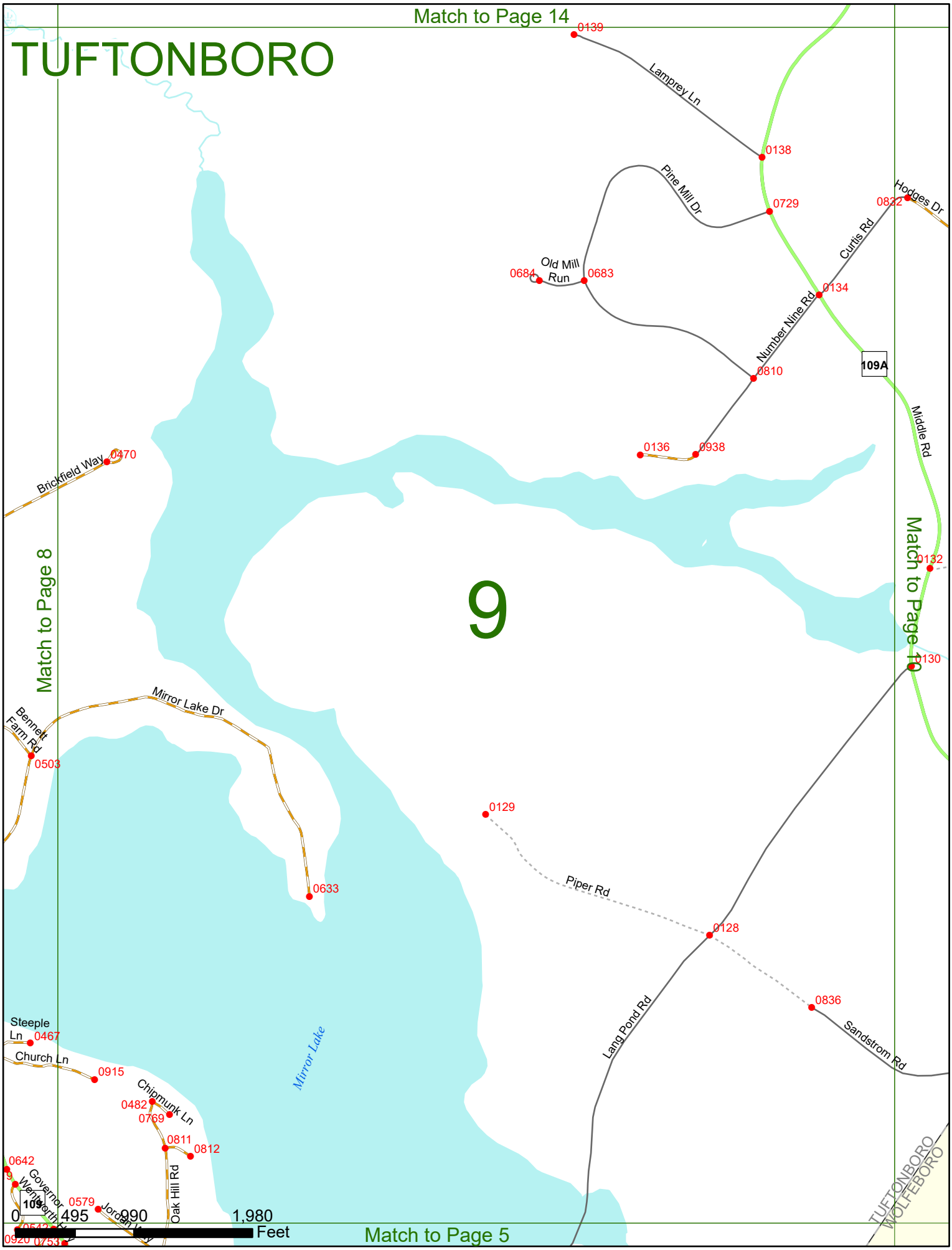
Match to Page 14
TUFTONBORO
0139
Lamprey Ln
0138
Pine Mill Dr
0729
Hodges Dr
0832
Curtis Rd
Old Mill Run
0684
0683
0134
Number Nine Rd
109A
0810
Middle Rd
0136
0938
Brickfield Way
0470
Match to Page 8
Match to Page 10
0132
9
0130
Mirror Lake Dr
Bennett Farm Rd
0503
0129
Piper Rd
0633
0128
0836
Lang Pond Rd
Sandstrom Rd
Steeple Ln
0467
Church Ln
0915
Mirror Lake
Chipmunk Ln
0482
0769
0811
0812
0642
Governor Wentworth Rd
109
0579
Jordan Rd
Oak Hill Rd
0920
0753
0
495
990
1,980
Feet
Match to Page 5
TUFTONBORO
WOLFEBORO

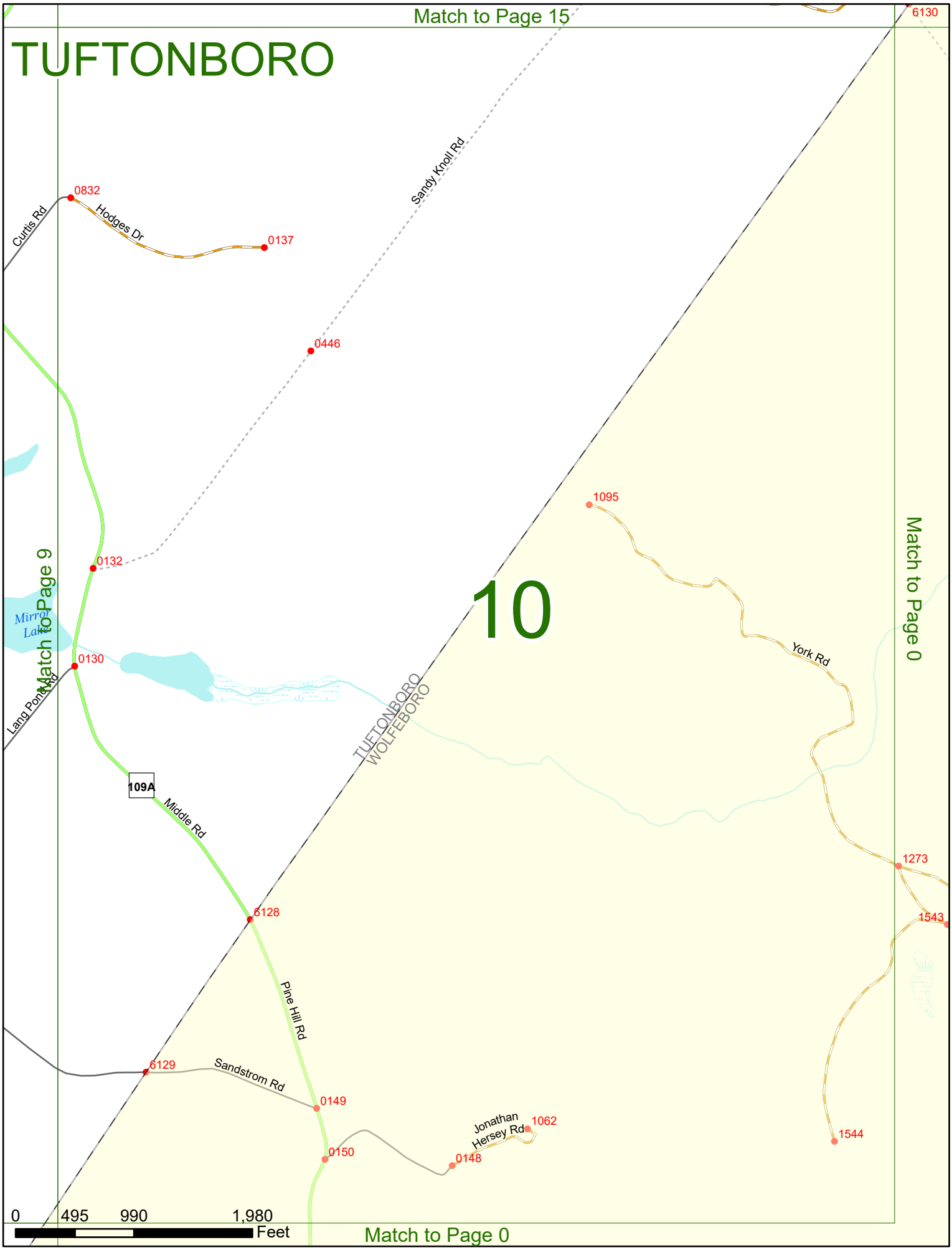
Match to Page 15
TUFTONBORO
6130
Sandy Knoll Rd
0832
Curtis Rd
Hodges Dr
0137
0446
1095
Match to Page 9
0132
10
Mirror Lake
0130
Lang Pond Rd
TUFTONBORO
WOLFEBORO
York Rd
Match to Page 0
109A
Middle Rd
1273
6128
1543
Pine Hill Rd
6129
Sandstrom Rd
0149
Jonathan Hersey Rd
1062
0150
0148
1544
0
495
990
1,980
Feet
Match to Page 0

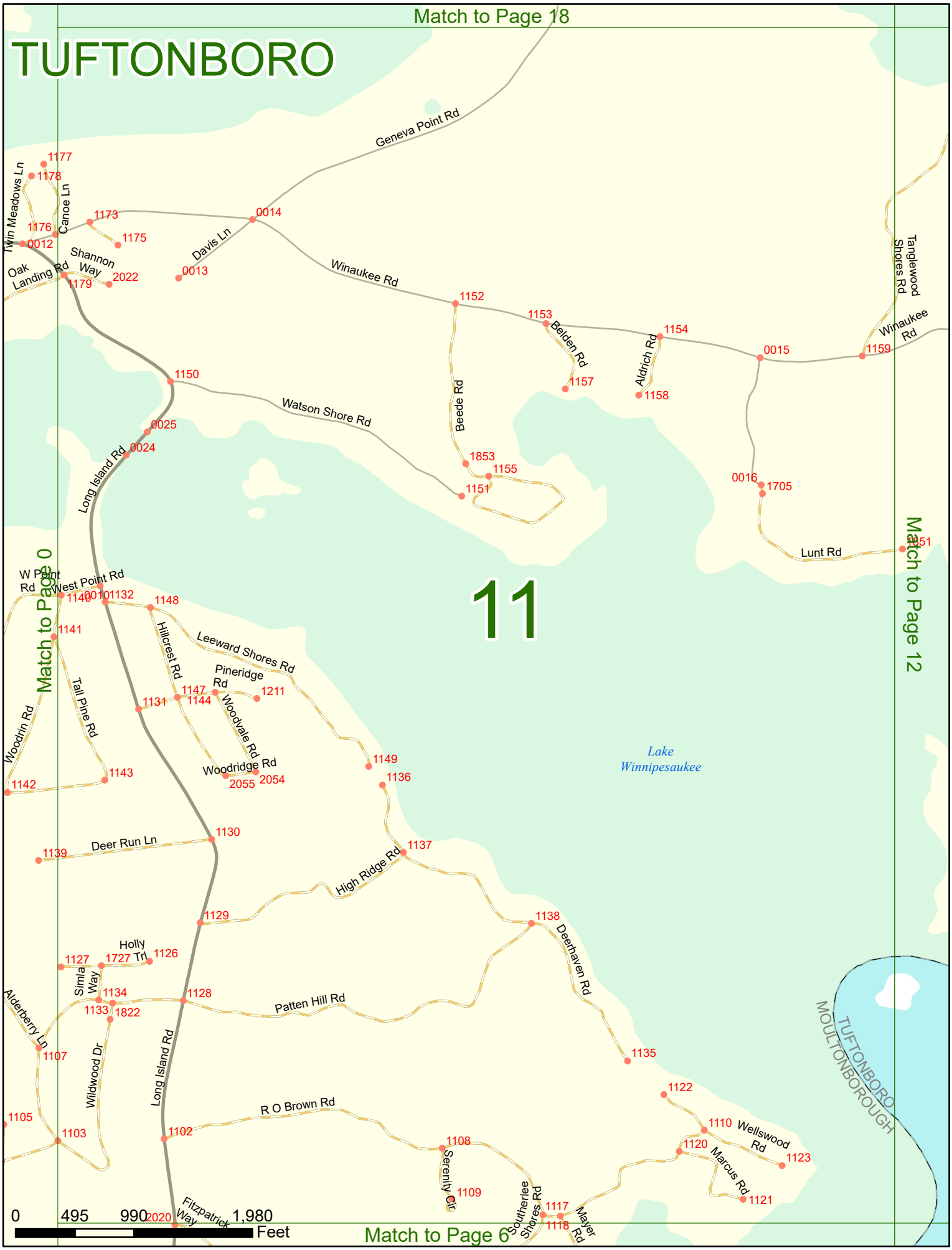
Match to Page 18
TUFTONBORO
11
Geneva Point Rd
Winaukee Rd
Davis Ln
Twin Meadows Ln
Canoe Ln
Oak Landing Rd
Shannon Way
Watson Shore Rd
Beede Rd
Belden Rd
Aldrich Rd
Tanglewood Shores Rd
Winaukee Rd
Long Island Rd
Lunt Rd
W Point Rd
West Point Rd
Hillcrest Rd
Leeward Shores Rd
Pineridge Rd
Woodvale Rd
Woodridge Rd
Tall Pine Rd
Woodrin Rd
Deer Run Ln
High Ridge Rd
Deerhaven Rd
Holly Trl
Simla Way
Patten Hill Rd
Alderberry Ln
Wildwood Dr
R O Brown Rd
Wellswood Rd
Marcus Rd
Serenity Cir
Southerlee Shores Rd
Mayer Rd
Fitzpatrick Way
Lake Winnipesaukee
TUFTONBORO
MOULTONBOROUGH
Match to Page 0
Match to Page 12
Match to Page 6
0 495 990 1,980
Feet

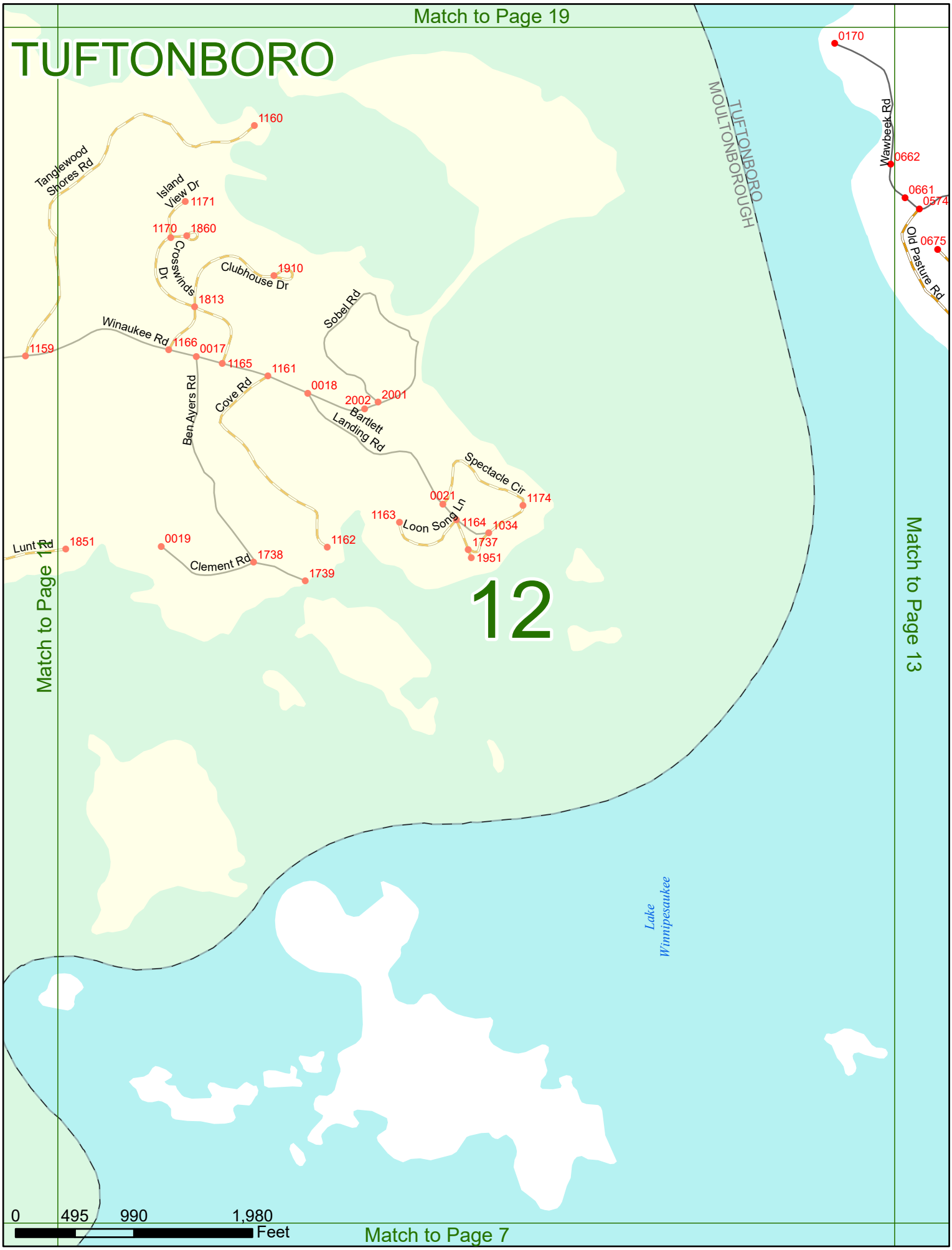
Match to Page 19
TUFTONBORO
Tanglewood Shores Rd
Island View Dr
Crosswinds Dr
Clubhouse Dr
Winaukee Rd
Sobel Rd
Ben Ayers Rd
Cove Rd
Bartlett Landing Rd
Spectacle Cir
Loon Song Ln
Clement Rd
Lunt Rd
Wawbeek Rd
Old Pasture Rd
TUFTONBORO
MOULTONBOROUGH
Lake Winnipesaukee
1160
1171
1170
1860
1910
1813
1159
1166
0017
1165
1161
0018
2002
2001
0021
1174
1163
1164
1034
1737
1951
1851
0019
1738
1739
1162
0170
0662
0661
0574
0675
12
Match to Page 11
Match to Page 13
Match to Page 7
0
495
990
1,980
Feet

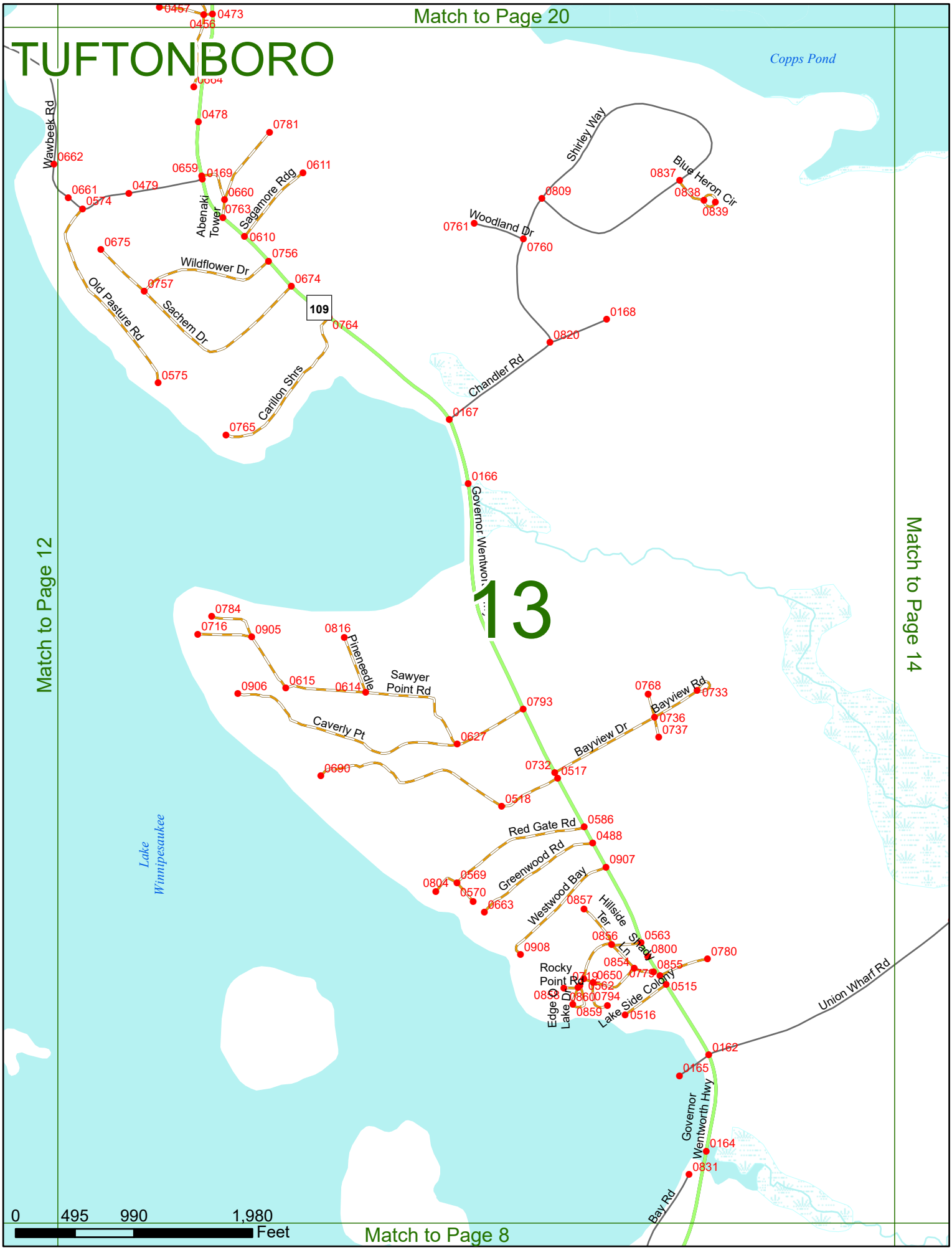
Match to Page 20
TUFTONBORO
Copps Pond
Wawbeek Rd
Abenaki Tower
Sagamore Rdg
Shirley Way
Blue Heron Cir
Woodland Dr
Wildflower Dr
Old Pasture Rd
Sachem Dr
109
Carillon Shrs
Chandler Rd
Governor Wentworth Hwy
13
Match to Page 12
Match to Page 14
Pineneedle
Sawyer Point Rd
Caverly Pt
Bayview Rd
Bayview Dr
Lake Winnipesaukee
Red Gate Rd
Greenwood Rd
Westwood Bay
Hillside Ter
Shady Ln
Rocky Point Rd
Edge Lake Dr
Lake Side Colony
Union Wharf Rd
Bay Rd
0 495 990 1,980
Feet
Match to Page 8

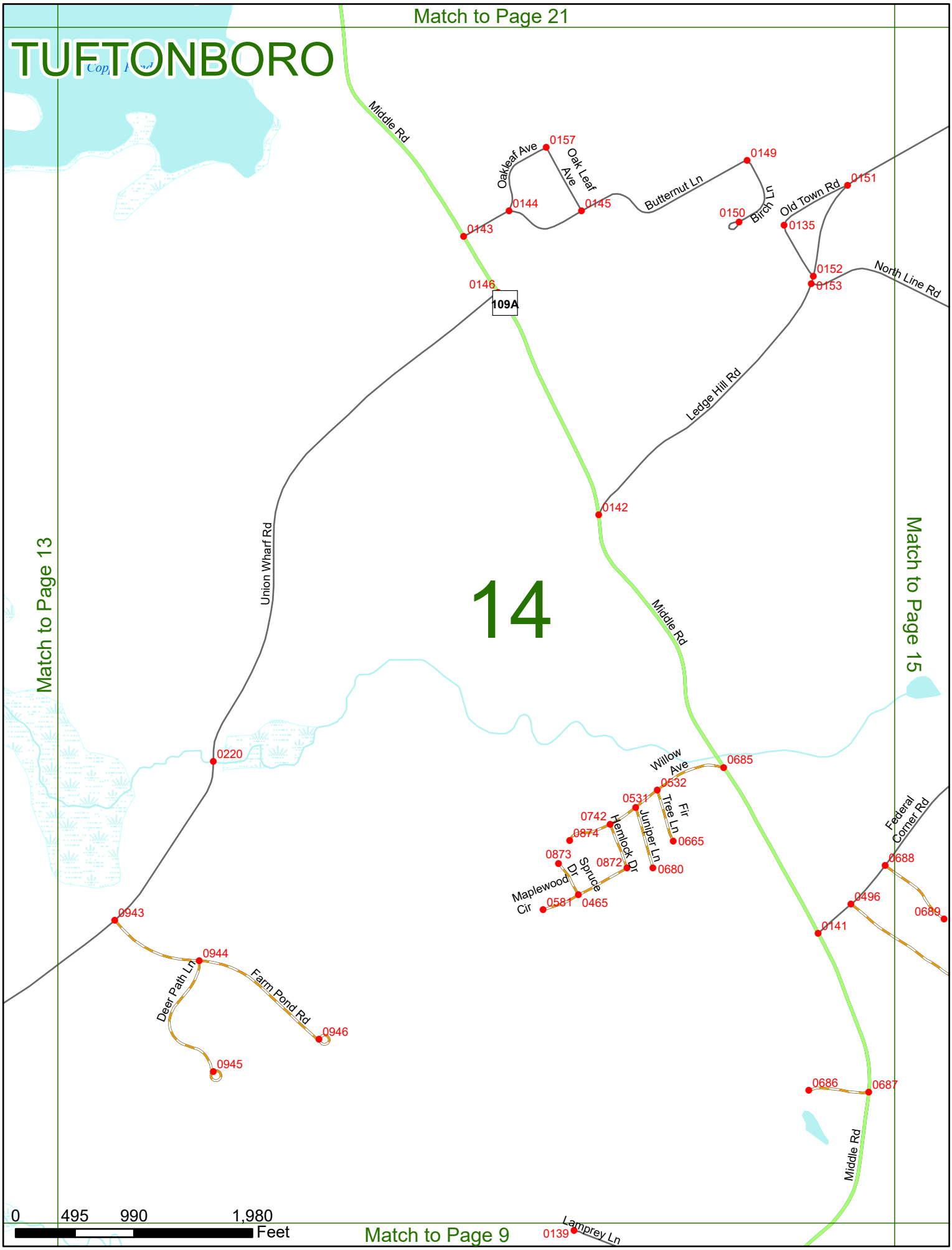
Match to Page 21
TUFTONBORO
Middle Rd
Oakleaf Ave
Oak Leaf Ave
Butternut Ln
Birch Ln
Old Town Rd
North Line Rd
Ledge Hill Rd
Union Wharf Rd
Willow Ave
Fir Tree Ln
Juniper Ln
Hemlock Dr
Spruce Dr
Maplewood Cir
Federal Corner Rd
Deer Path Ln
Farm Pond Rd
Lamprey Ln
0157
0149
0151
0144
0145
0150
0135
0143
0152
0153
0146
109A
0142
14
0220
0685
0532
0531
0742
0874
0665
0873
0872
0680
0581
0465
0688
0496
0689
0141
0943
0944
0946
0945
0686
0687
0139
Match to Page 13
Match to Page 15
Match to Page 9
0
495
990
1,980
Feet

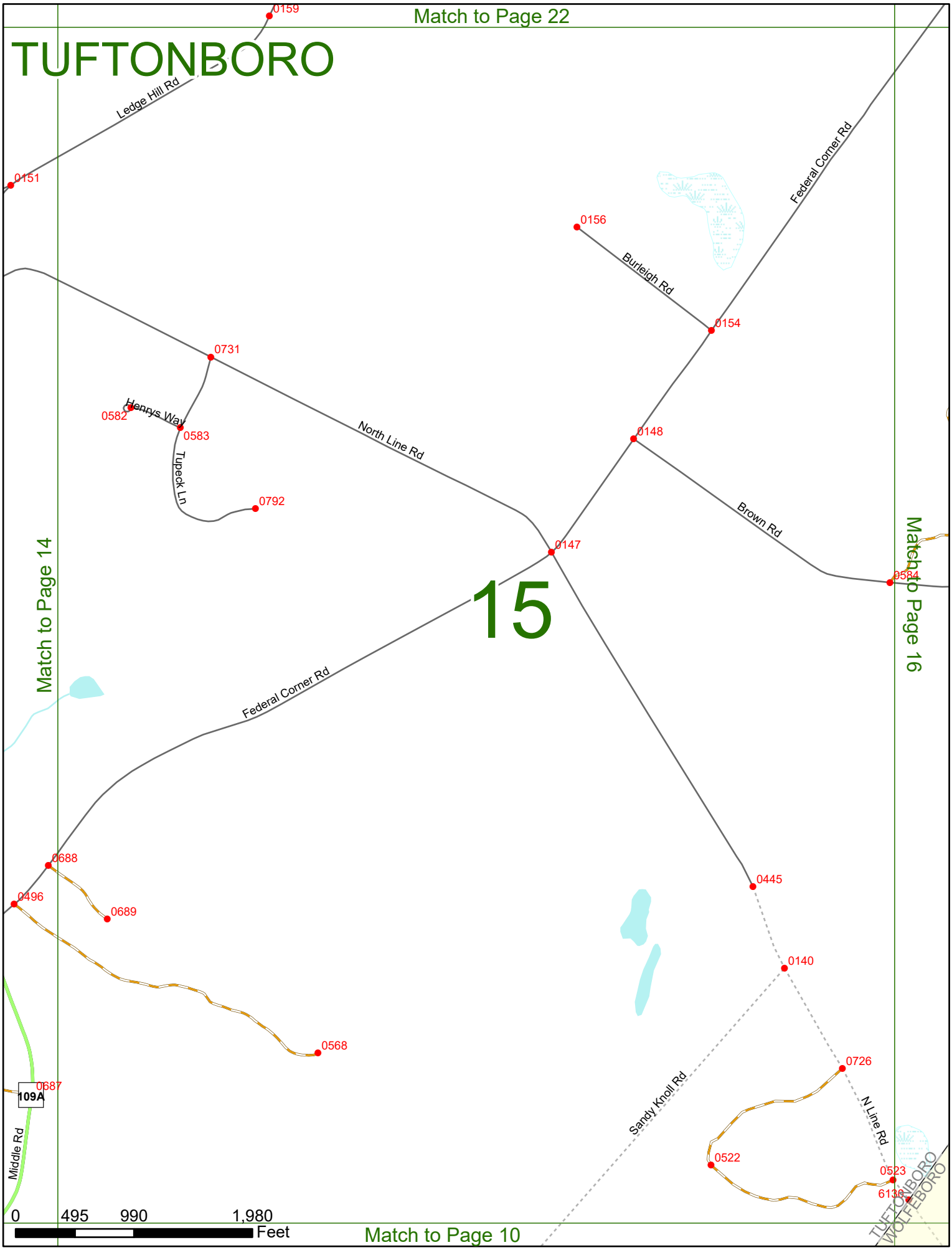
Match to Page 22
TUFTONBORO
Ledge Hill Rd
0159
0151
Federal Corner Rd
0156
Burleigh Rd
0154
0731
Henrys Way
0582
0583
North Line Rd
0148
Tupeck Ln
0792
Brown Rd
0147
0584
15
Match to Page 14
Match to Page 16
Federal Corner Rd
0688
0496
0689
0445
0140
0568
0726
0687
109A
Sandy Knoll Rd
N Line Rd
Middle Rd
0522
0523
6136
TUFTONBORO
WOLFEBORO
0
495
990
1,980
Feet
Match to Page 10

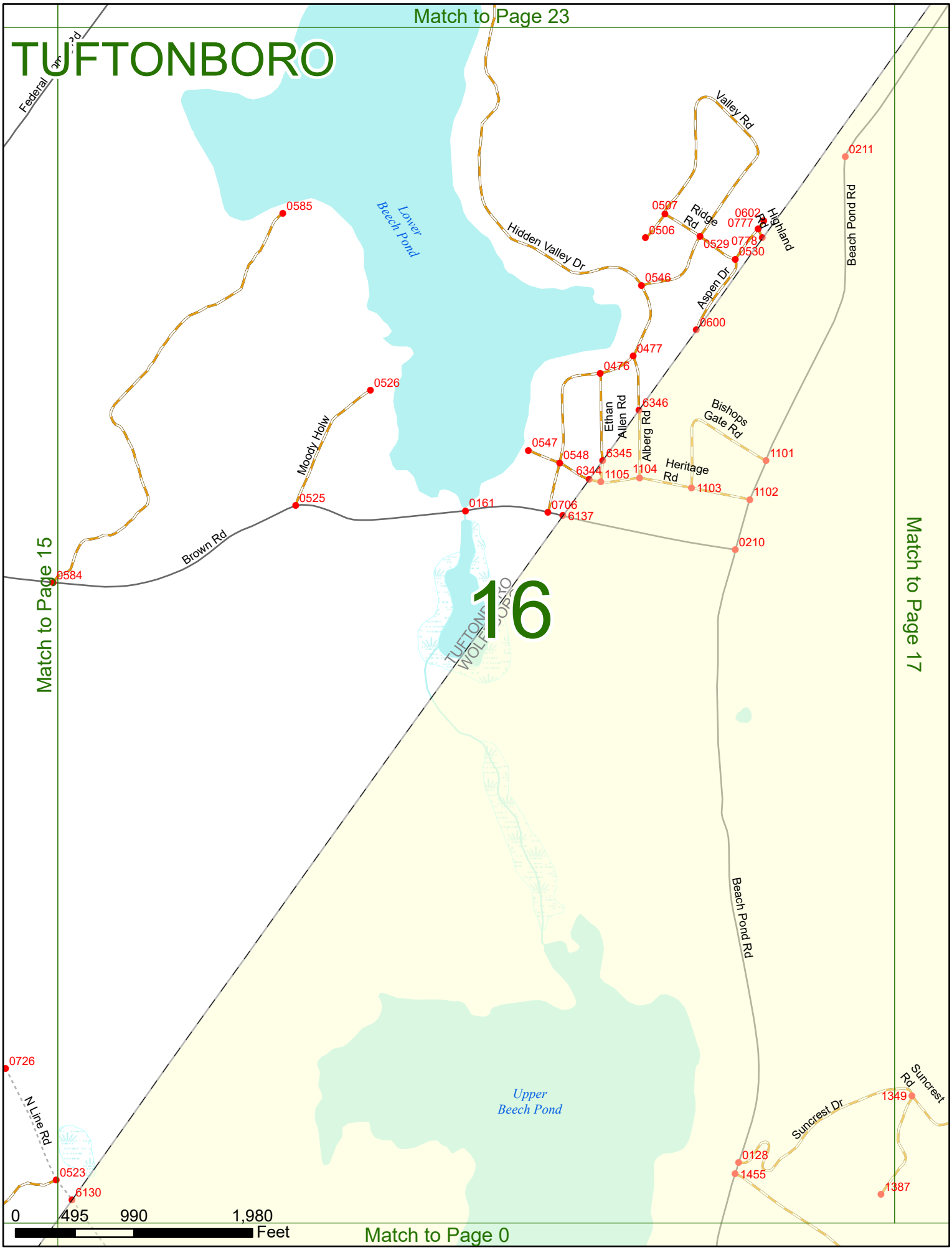
Match to Page 23
TUFTONBORO
Federal Road
Lower Beech Pond
Hidden Valley Dr
Valley Rd
Ridge Rd
Highland Rd
Aspen Dr
Beach Pond Rd
Moody Holw
Brown Rd
Ethan Allen Rd
Alberg Rd
Bishops Gate Rd
Heritage Rd
Suncrest Dr
Suncrest Rd
N Line Rd
Upper Beech Pond
16
0211
0585
0507
0506
0602
0777
0778
0529
0530
0546
0600
0477
0476
0526
6346
0547
0548
6345
6344
1105
1104
1101
1103
1102
0525
0161
0706
6137
0210
0584
0726
0523
6130
1349
0128
1455
1387
Match to Page 15
Match to Page 17
0
495
990
1,980
Feet
Match to Page 0

Match to Page 24

TUFTONBORO

TUFTONBORO
WOLFEBORO

Pork Hill Rd
OSSIPEE
WOLFEBORO

0211
Beach Pond Rd

6093

Match to Page 16

17

Match to Page 0

1349
Suncrest Rd
1350
Suncrest Dr
1387

0 495 990 1,980
Feet

Match to Page 0

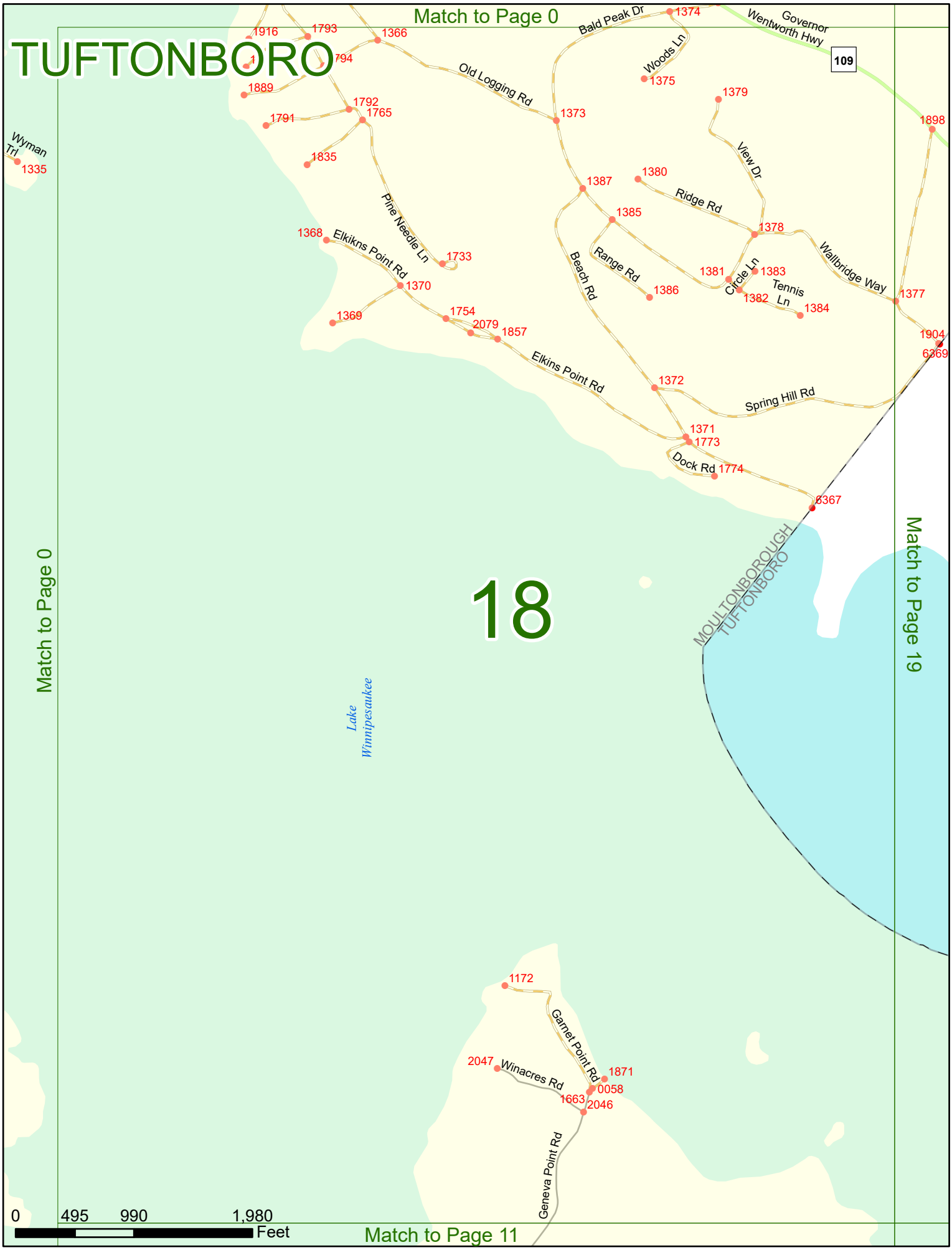
TUFTONBORO
Match to Page 0
Match to Page 11
Match to Page 19
18
Bald Peak Dr
Governor Wentworth Hwy
109
Woods Ln
Old Logging Rd
View Dr
Ridge Rd
Pine Needle Ln
Elkikns Point Rd
Range Rd
Beach Rd
Circle Ln
Tennis Ln
Wallbridge Way
Elkins Point Rd
Spring Hill Rd
Dock Rd
Wyman Trl
Lake Winnipesaukee
MOULTONBOROUGH
TUFTONBORO
Garnet Point Rd
Winacres Rd
Geneva Point Rd
1916
1793
1366
1794
1889
1792
1765
1791
1835
1335
1374
1375
1379
1373
1898
1387
1380
1385
1378
1368
1733
1370
1369
1381
1383
1382
1384
1386
1377
1754
2079
1857
1904
6369
1372
1371
1773
1774
6367
1172
2047
1871
0058
1663
2046
0
495
990
1,980
Feet

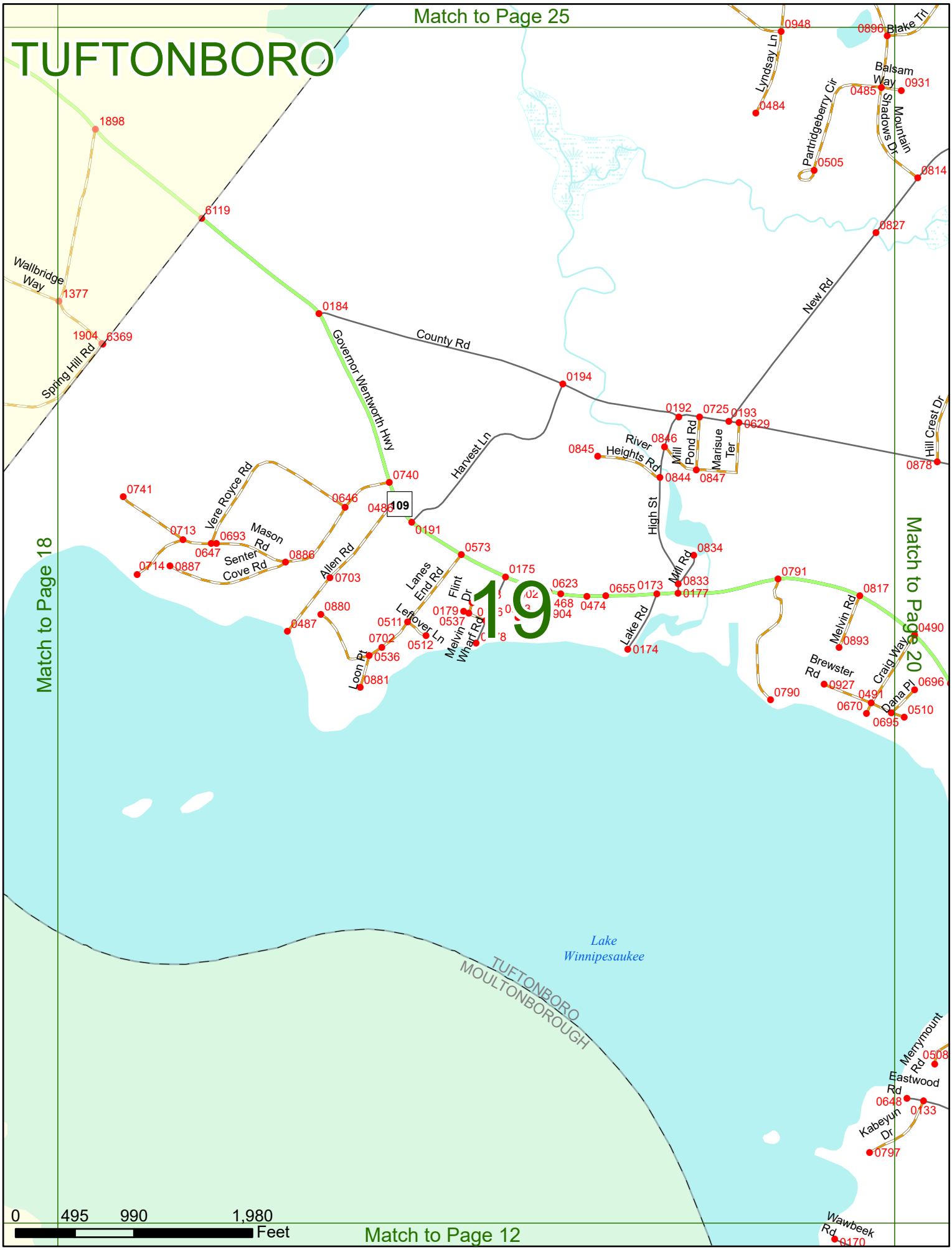
Match to Page 25
TUFTONBORO
Match to Page 18
Match to Page 20
Match to Page 12
19
Lake Winnipesaukee
TUFTONBORO
MOULTONBOROUGH
Wallbridge Way
Spring Hill Rd
Governor Wentworth Hwy
County Rd
New Rd
Harvest Ln
Vere Royce Rd
Mason Rd
Senter Cove Rd
Allen Rd
Lanes End Rd
Flint Dr
Leftover Ln
Melvin Wharf Rd
Loon Pt
River Heights Rd
Mill Pond Rd
Marisue Ter
High St
Mill Rd
Lake Rd
Lyndsay Ln
Partridgeberry Cir
Balsam Way
Shadows Dr
Mountain
Blake Trl
Hill Crest Dr
Melvin Rd
Brewster Rd
Craig Way
Dana Pl
Merrymount Rd
Eastwood Rd
Kabeyun Dr
Wawbeek Rd
109
0 495 990 1,980 Feet

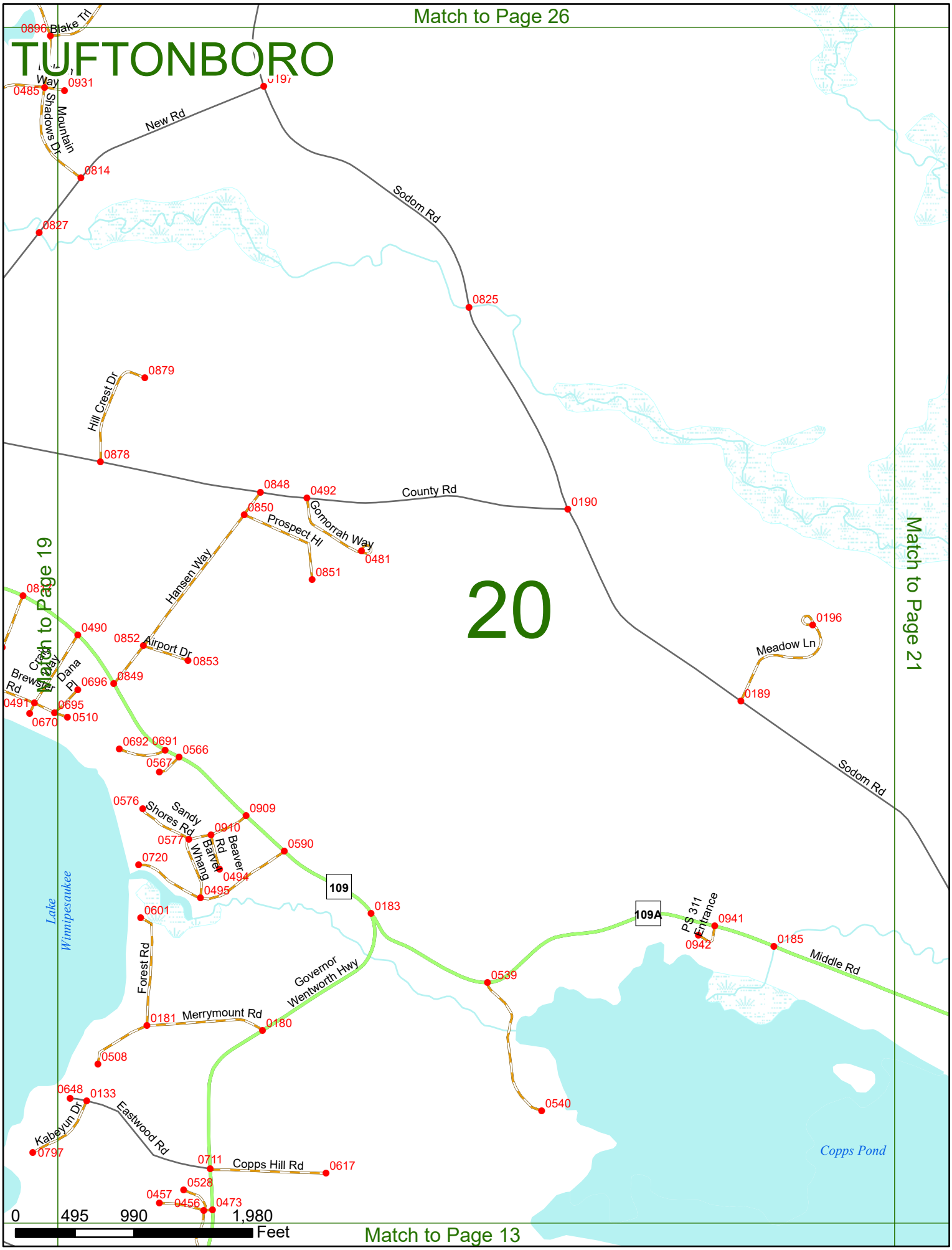
Match to Page 26
TUFTONBORO
20
Match to Page 19
Match to Page 21
Match to Page 13
Blake Trl
Shadows Dr
Mountain
New Rd
Sodom Rd
Hill Crest Dr
County Rd
Gomorrah Way
Prospect Hl
Hansen Way
Airport Dr
Meadow Ln
Dana Pl
Brewster Rd
Sandy Shores Rd
Beaver Rd
Whang
Barver
Forest Rd
Governor Wentworth Hwy
Merrymount Rd
Kabeyun Dr
Eastwood Rd
Copps Hill Rd
PS 311 Entrance
Middle Rd
109
109A
Lake Wimmipesaukee
Copps Pond
0896
0931
0485
0814
0827
0825
0879
0878
0848
0492
0850
0481
0851
0190
0196
0189
0490
0852
0853
0849
0696
0695
0510
0670
0491
0692
0691
0566
0567
0576
0909
0910
0577
0590
0720
0494
0495
0183
0601
0941
0942
0185
0539
0181
0180
0508
0540
0648
0133
0797
0711
0617
0528
0457
0456
0473
0
495
990
1,980
Feet

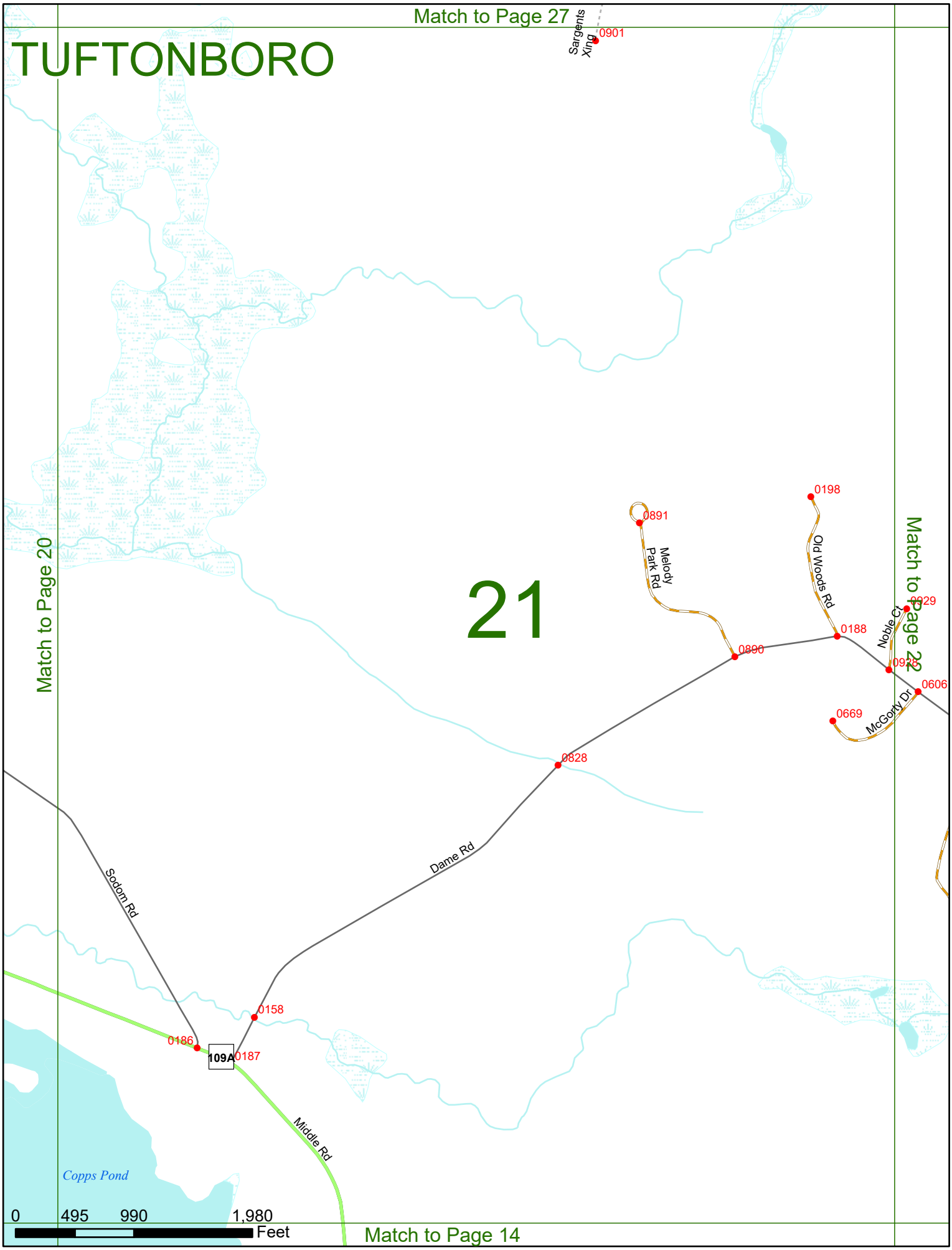
Match to Page 27
TUFTONBORO
Sargents Xing
0901
0198
0891
Melody Park Rd
Old Woods Rd
Match to Page 22
21
0929
Noble Ct
0188
0890
0928
0606
McGorty Dr
0669
0828
Match to Page 20
Dame Rd
Sodom Rd
0158
0186
109A
0187
Middle Rd
Copps Pond
0
495
990
1,980
Feet
Match to Page 14

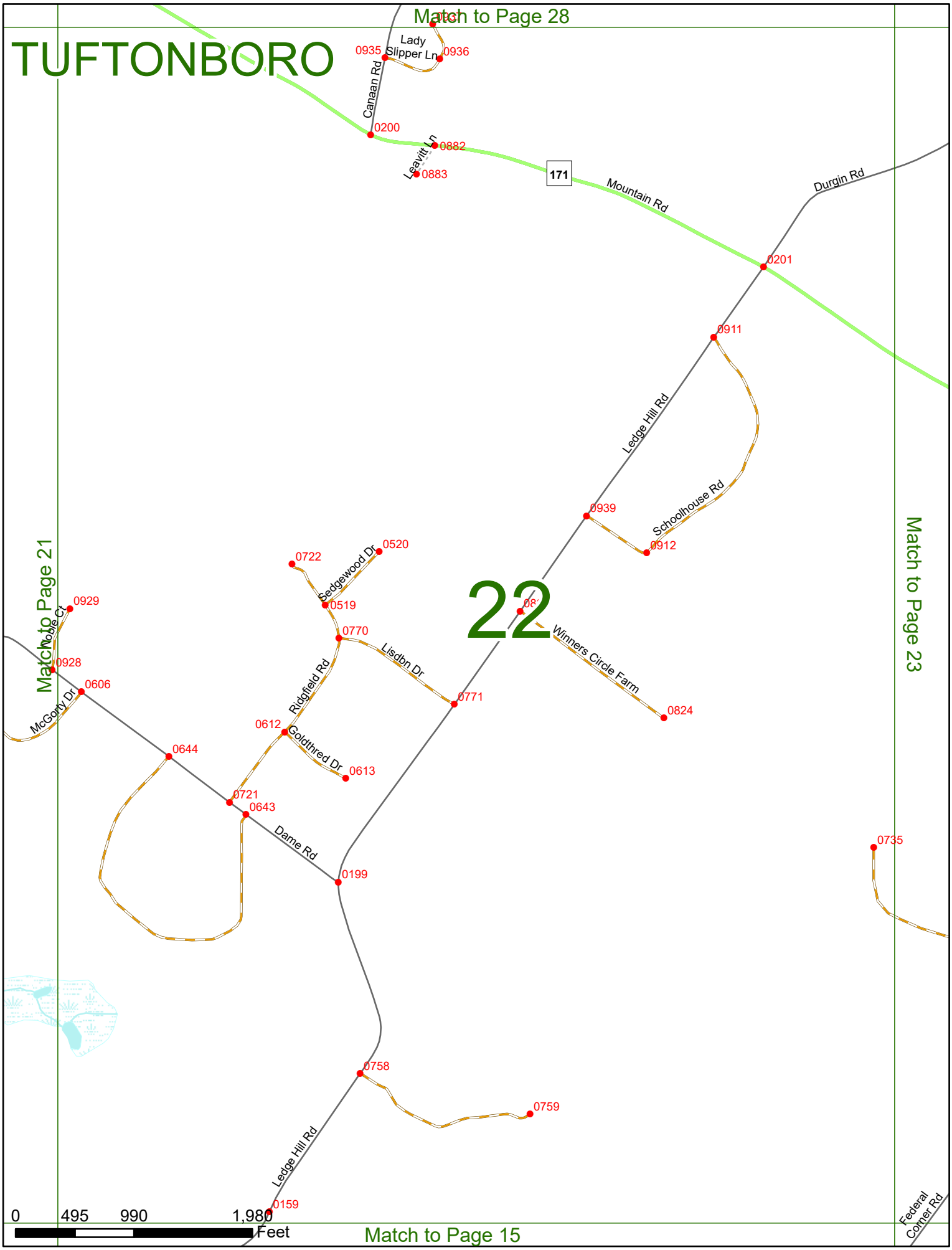
Match to Page 28
TUFTONBORO
Lady Slipper Ln
0935
0936
Canaan Rd
0200
Leavitt Ln
0882
0883
171
Mountain Rd
Durgin Rd
0201
0911
Ledge Hill Rd
0939
Schoolhouse Rd
0912
0722
Sedgewood Dr
0520
0519
22
0770
Lisdbn Dr
Winners Circle Farm
0824
0771
Ridgfield Rd
0612
Goldthred Dr
0613
0644
0721
0643
Dame Rd
0199
0735
0758
0759
Ledge Hill Rd
0159
Match to Page 21
Noble Ct
0929
0928
0606
McGorty Dr
Match to Page 23
Federal Corner Rd
0
495
990
1,980
Feet
Match to Page 15

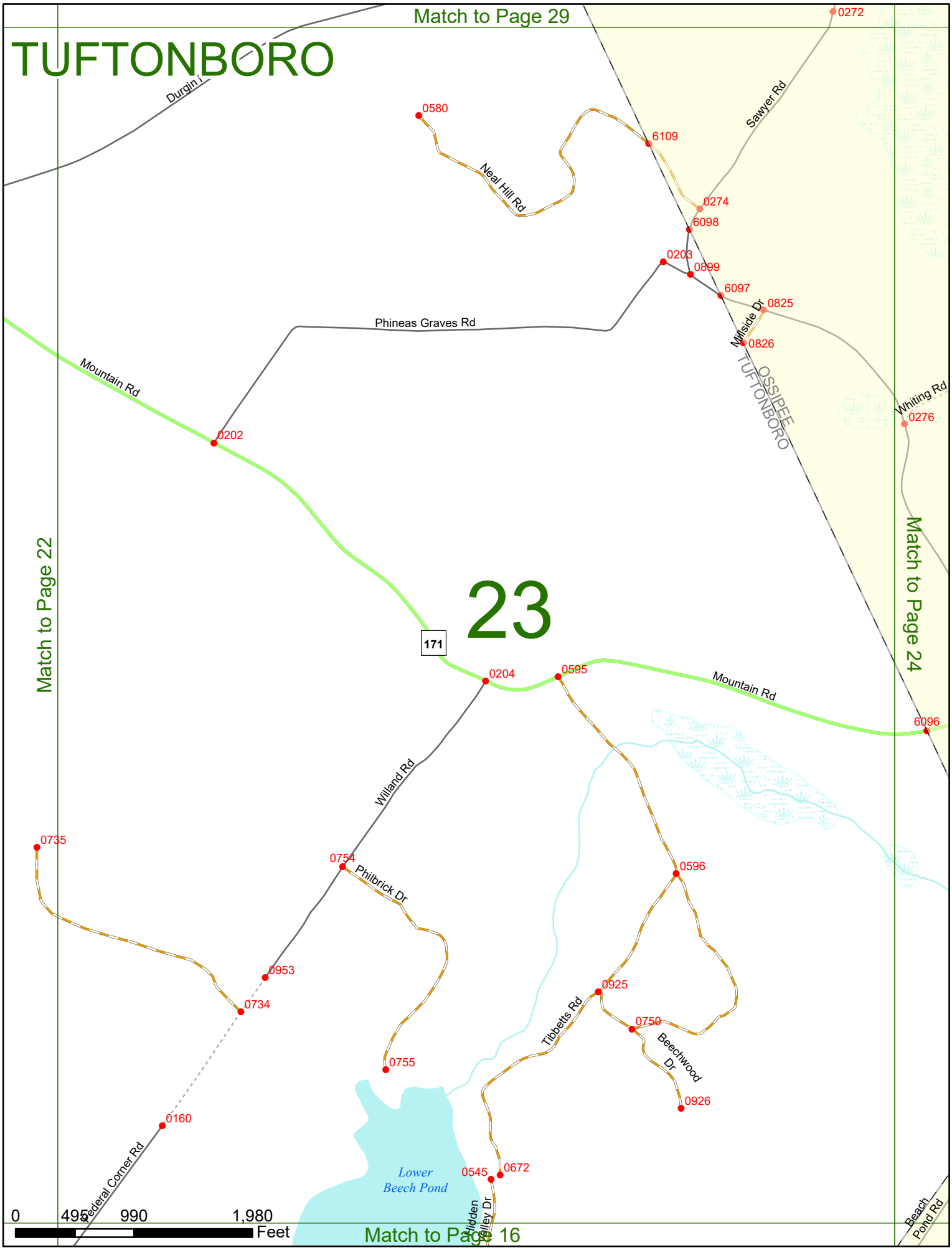
Match to Page 29
TUFTONBORO
Durgin
0580
Neal Hill Rd
6109
Sawyer Rd
0272
0274
6098
0203
0899
6097
0825
Whiteside Dr
0826
Phineas Graves Rd
Mountain Rd
OSSIPEE
TUFTONBORO
Whiting Rd
0276
0202
Match to Page 22
Match to Page 24
23
171
0204
0595
Mountain Rd
6096
Willand Rd
0735
0754
Philbrick Dr
0596
0953
0925
0734
Tibbetts Rd
0750
Beechwood Dr
0755
0926
0160
Federal Corner Rd
Lower Beech Pond
0545
0672
Hidden Valley Dr
0 495 990 1,980 Feet
Match to Page 16
Beach Pond Rd

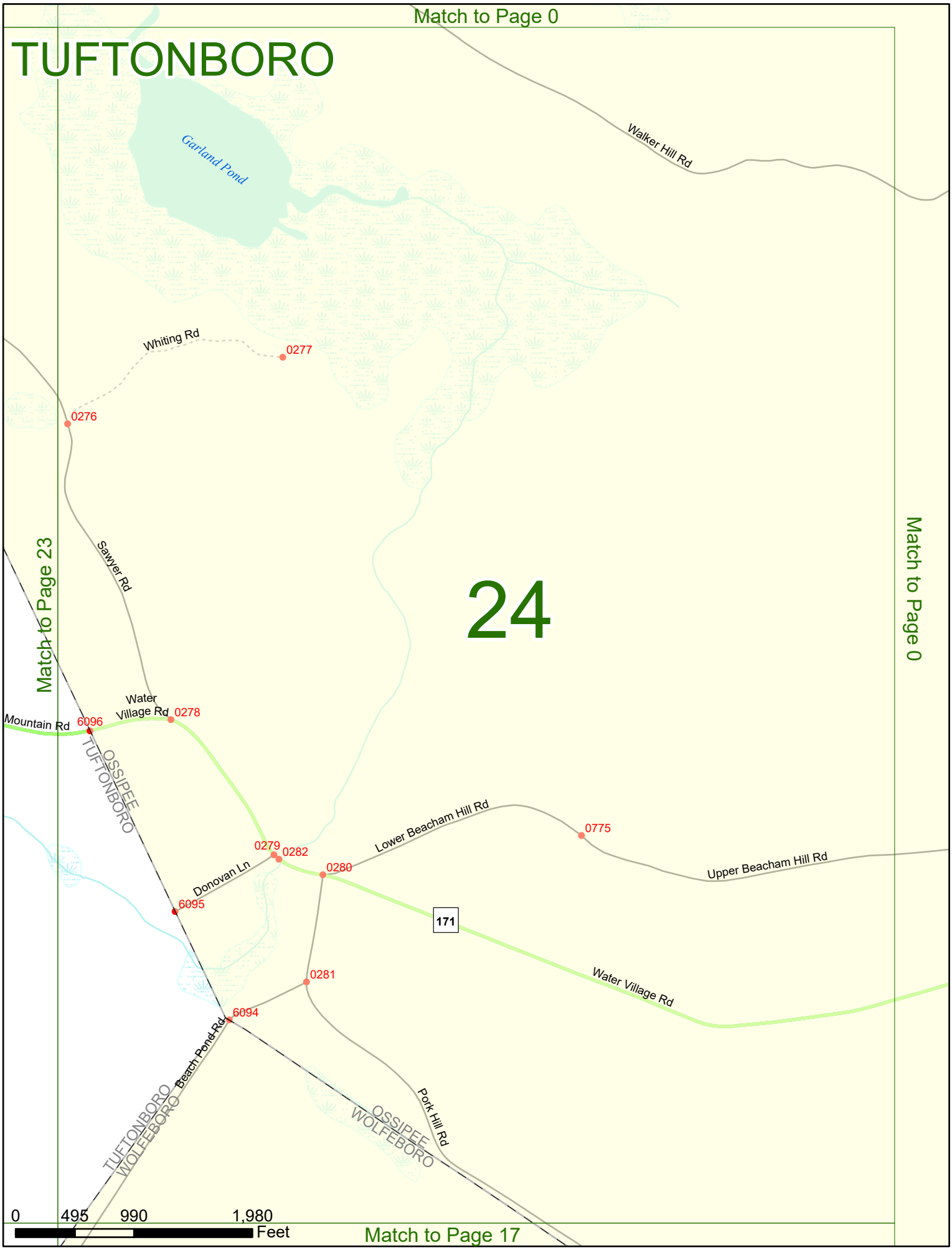
Match to Page 0
TUFTONBORO
Garland Pond
Walker Hill Rd
Whiting Rd
0277
0276
Sawyer Rd
Match to Page 23
Match to Page 0
24
Water
Village Rd
0278
Mountain Rd
6096
OSSIPEE
TUFTONBORO
Lower Beacham Hill Rd
0775
Upper Beacham Hill Rd
0279
0282
0280
Donovan Ln
6095
171
Water Village Rd
0281
6094
Beach Pond Rd
TUFTONBORO
WOLFEBORO
OSSIPEE
WOLFEBORO
Pork Hill Rd
0
495
990
1,980
Feet
Match to Page 17

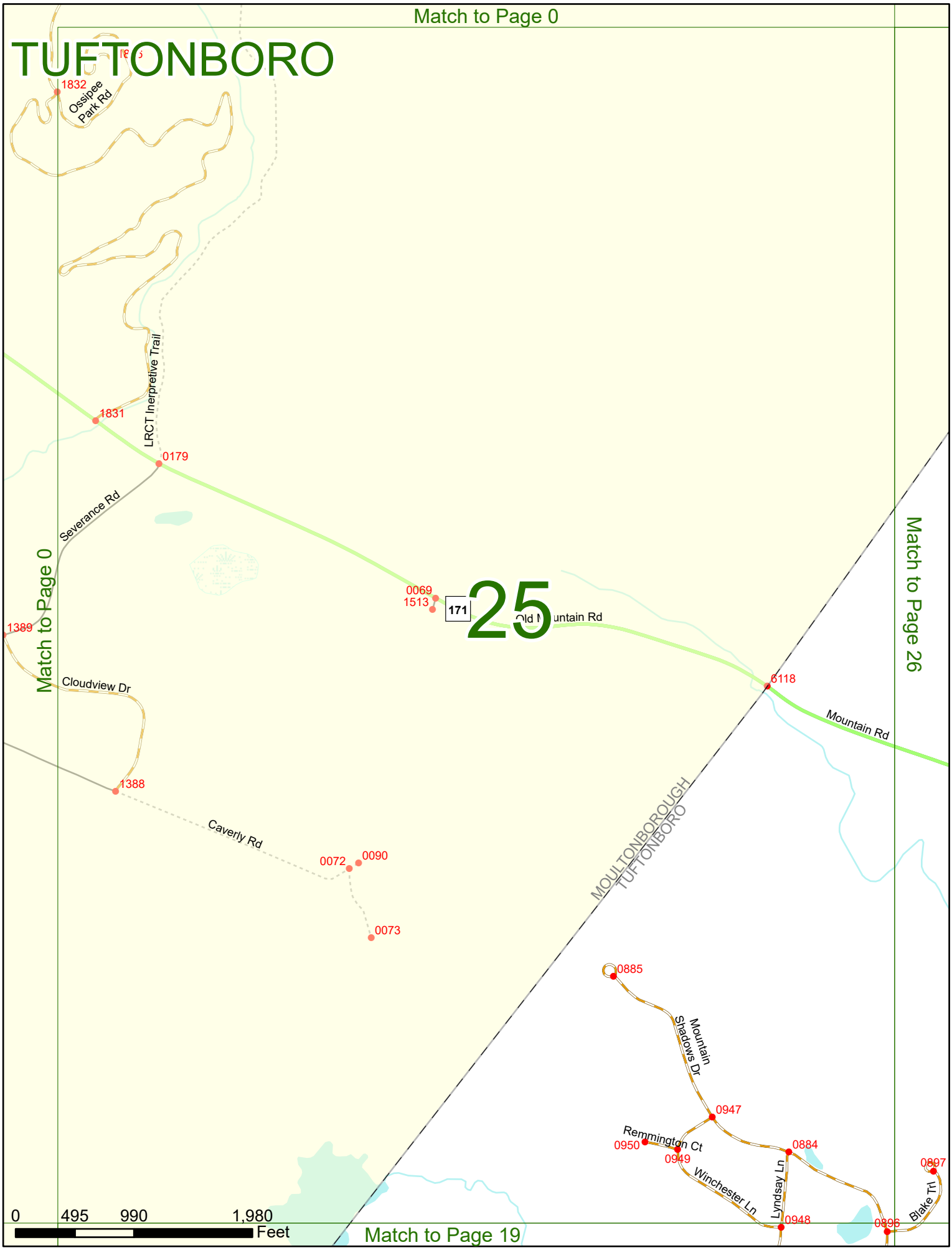
Match to Page 0
TUFTONBORO
1832
Ossipee Park Rd
LRCT Inerpretive Trail
1831
0179
Severance Rd
Match to Page 0
0069
1513
171
25
Old Mountain Rd
1389
Cloudview Dr
6118
Mountain Rd
Match to Page 26
1388
Caverly Rd
0072
0090
0073
MOULTONBOROUGH
TUFTONBORO
0885
Mountain Shadows Dr
0947
Remmington Ct
0950
0949
0884
Winchester Ln
Lyndsay Ln
0948
0897
Blake Trl
0896
0
495
990
1,980
Feet
Match to Page 19

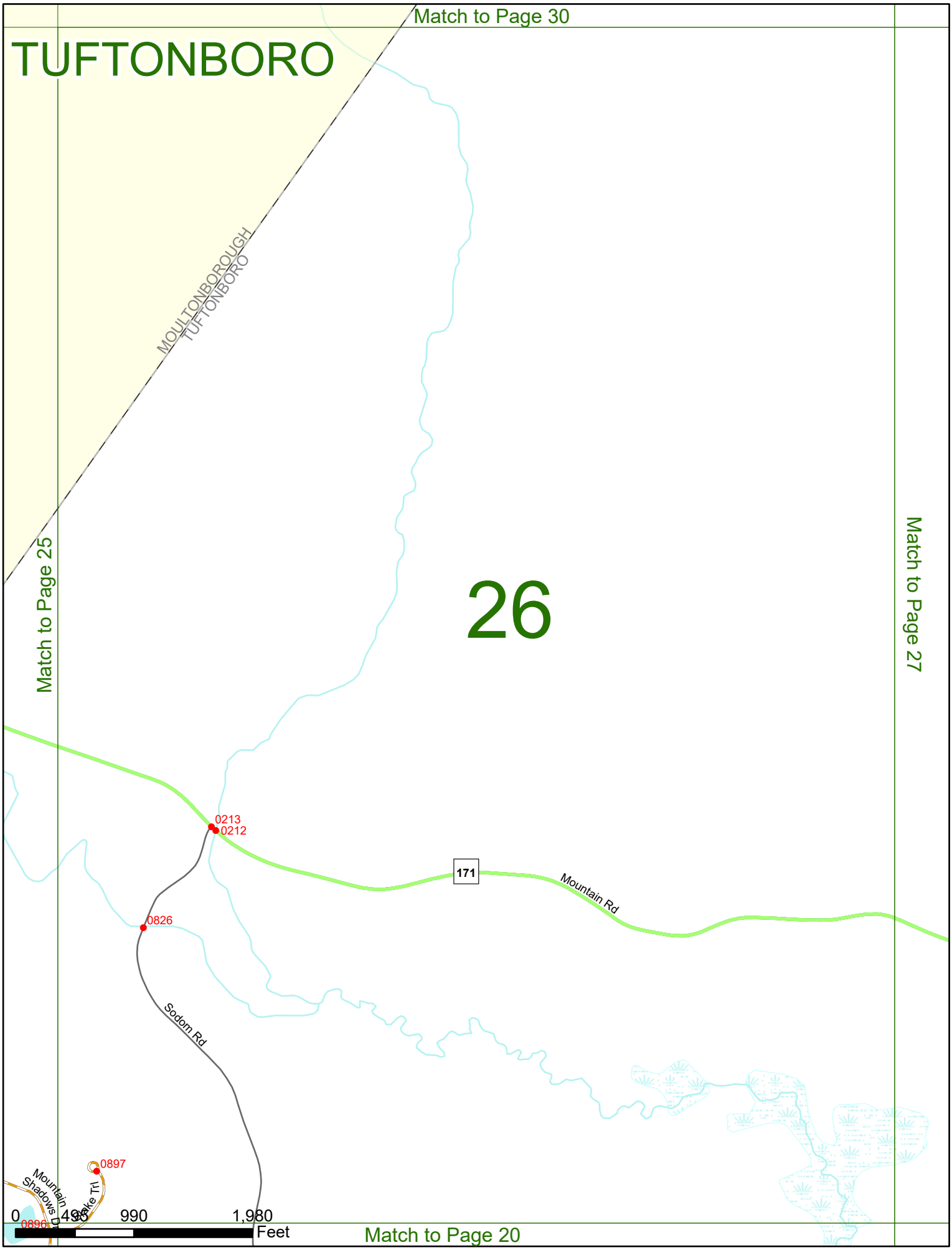
Match to Page 30
TUFTONBORO
MOULTONBOROUGH
TUFTONBORO
Match to Page 25
26
Match to Page 27
0213
0212
171
Mountain Rd
0826
Sodom Rd
0897
Mountain
Shadows Dr
Lake Trl
0896
0
495
990
1,980
Feet
Match to Page 20

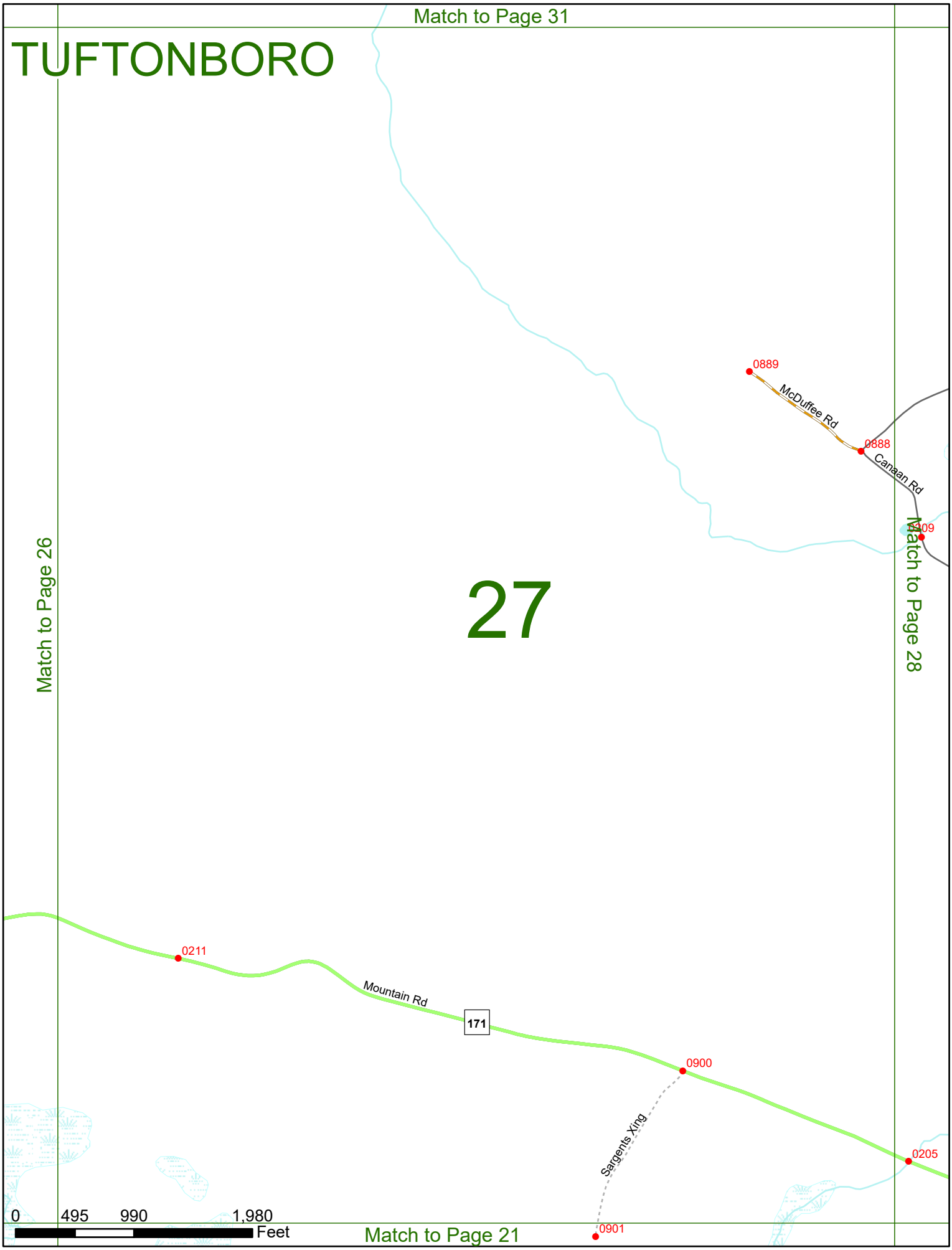
Match to Page 31
TUFTONBORO
0889
McDuffee Rd
0888
Canaan Rd
0909
Match to Page 28
Match to Page 26
27
0211
Mountain Rd
171
0900
Sargents Xing
0205
0901
0 495 990 1,980
Feet
Match to Page 21

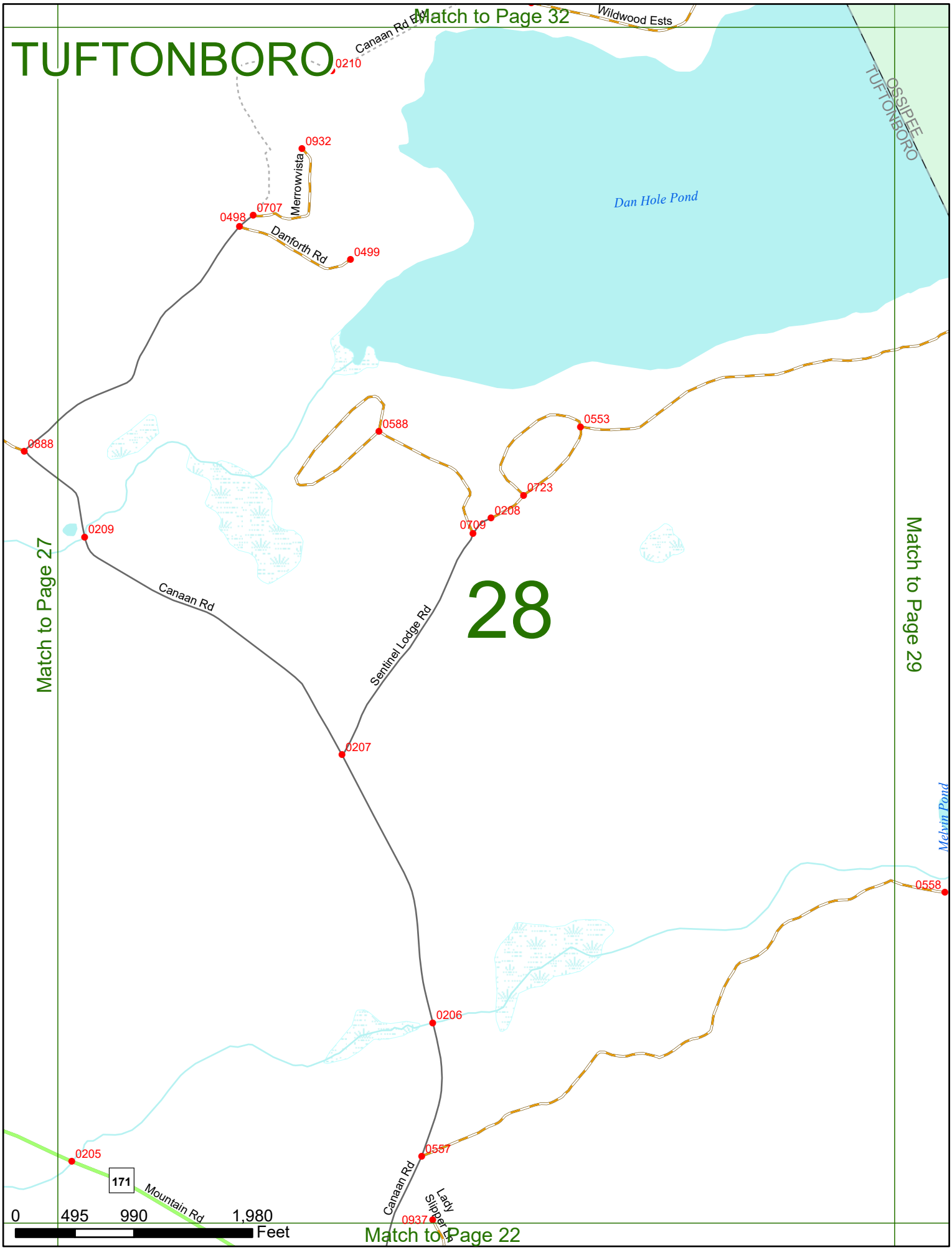
TUFTONBORO
Match to Page 32
Wildwood Ests
Canaan Rd Ext
0210
OSSIPEE
TUFTONBORO
0932
Merrowvista
Dan Hole Pond
0707
0498
Danforth Rd
0499
0588
0553
0888
0723
0208
0709
0209
Match to Page 27
Match to Page 29
Canaan Rd
Sentinel Lodge Rd
28
0207
Melvin Pond
0558
0206
0205
171
Mountain Rd
0557
Canaan Rd
Lady Slipper Ln
0937
0 495 990 1,980
Feet
Match to Page 22

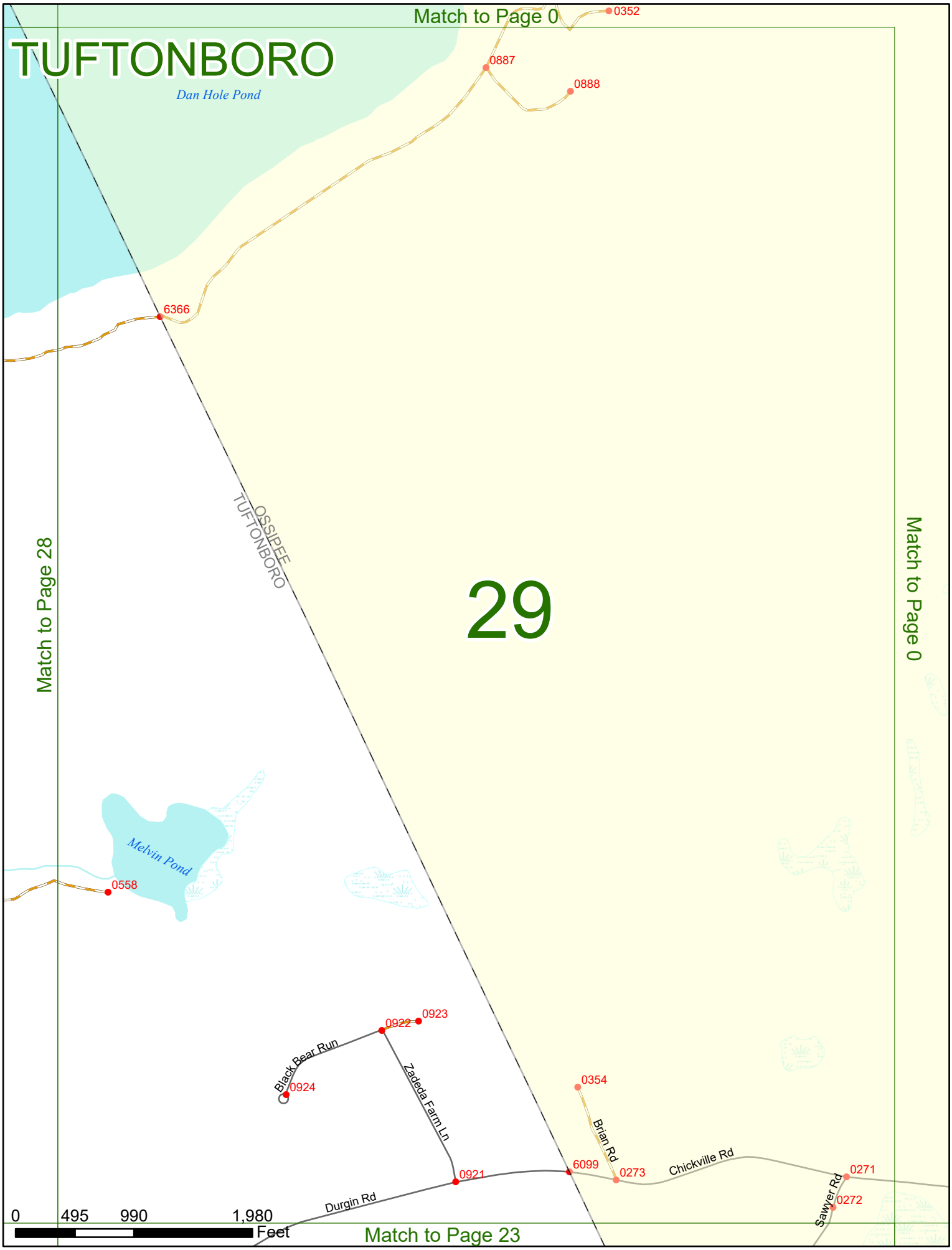
Match to Page 0
TUFTONBORO
Dan Hole Pond
0352
0887
0888
6366
OSSIPEE
TUFTONBORO
29
Match to Page 28
Match to Page 0
Melvin Pond
0558
0922
0923
Black Bear Run
0924
Zadeda Farm Ln
0354
Brian Rd
0921
6099
0273
Chickville Rd
0271
Sawyer Rd
0272
Durgin Rd
0
495
990
1,980
Feet
Match to Page 23

Match to Page 0

TUFTONBORO

Match to Page 0

30

Match to Page 31

MOULTONBOROUGH
TUFTONBORO

0 495 990 1,980
Feet

Match to Page 26

Match to Page 33

TUFTONBORO

MOULTONBOROUGH
TUFTONBORO

Match to Page 30

31

Match to Page 32

0 495 990 1,980
Feet

Match to Page 27

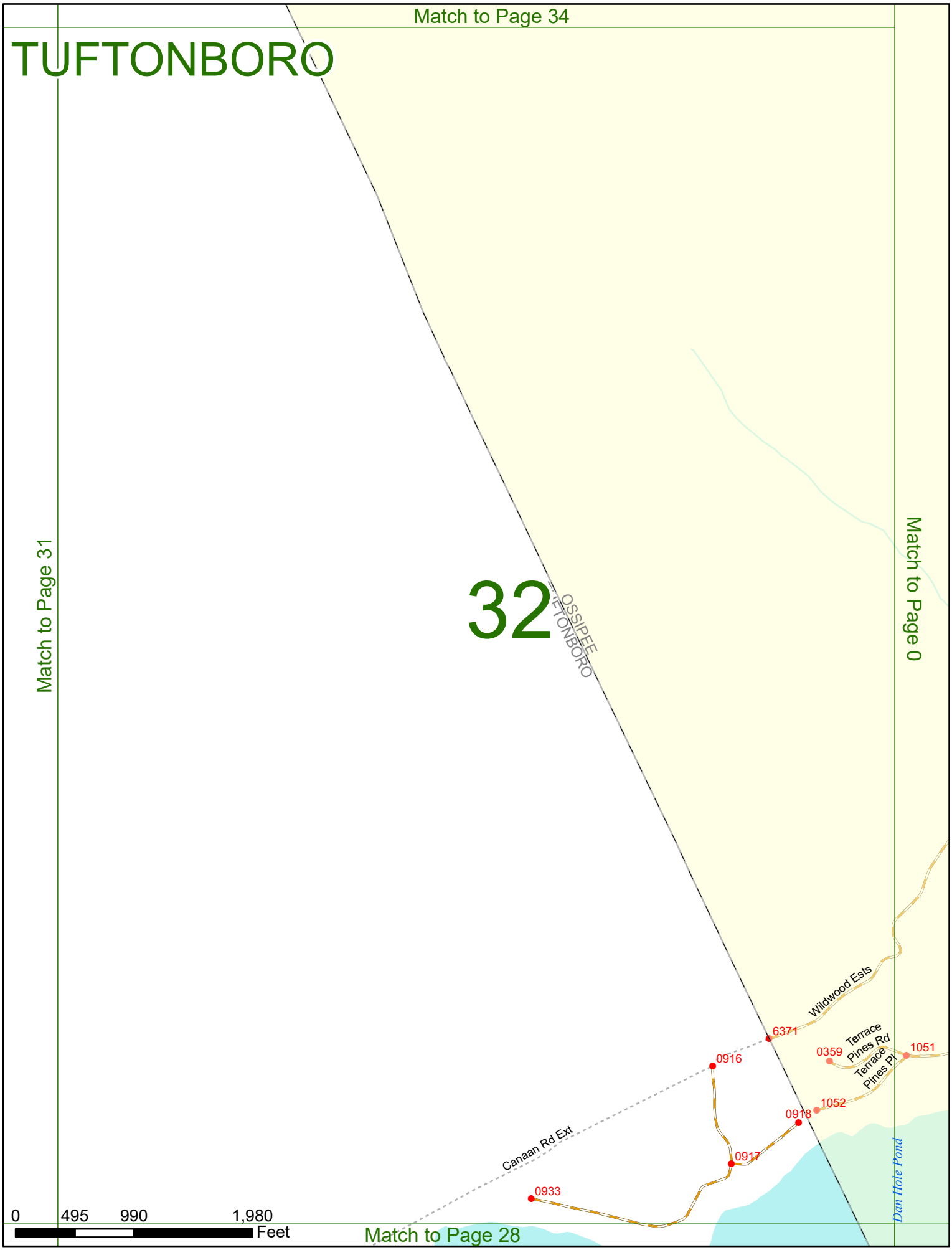
Match to Page 34
TUFTONBORO
Match to Page 31
Match to Page 0
32
OSSIPEE
TUFTONBORO
Wildwood Ests
6371
Terrace Pines Rd
0359
1051
Terrace Pines Pl
0916
1052
0918
Canaan Rd Ext
0917
0933
Dan Hole Pond
0
495
990
1,980
Feet
Match to Page 28

Match to Page 0

TUFTONBORO

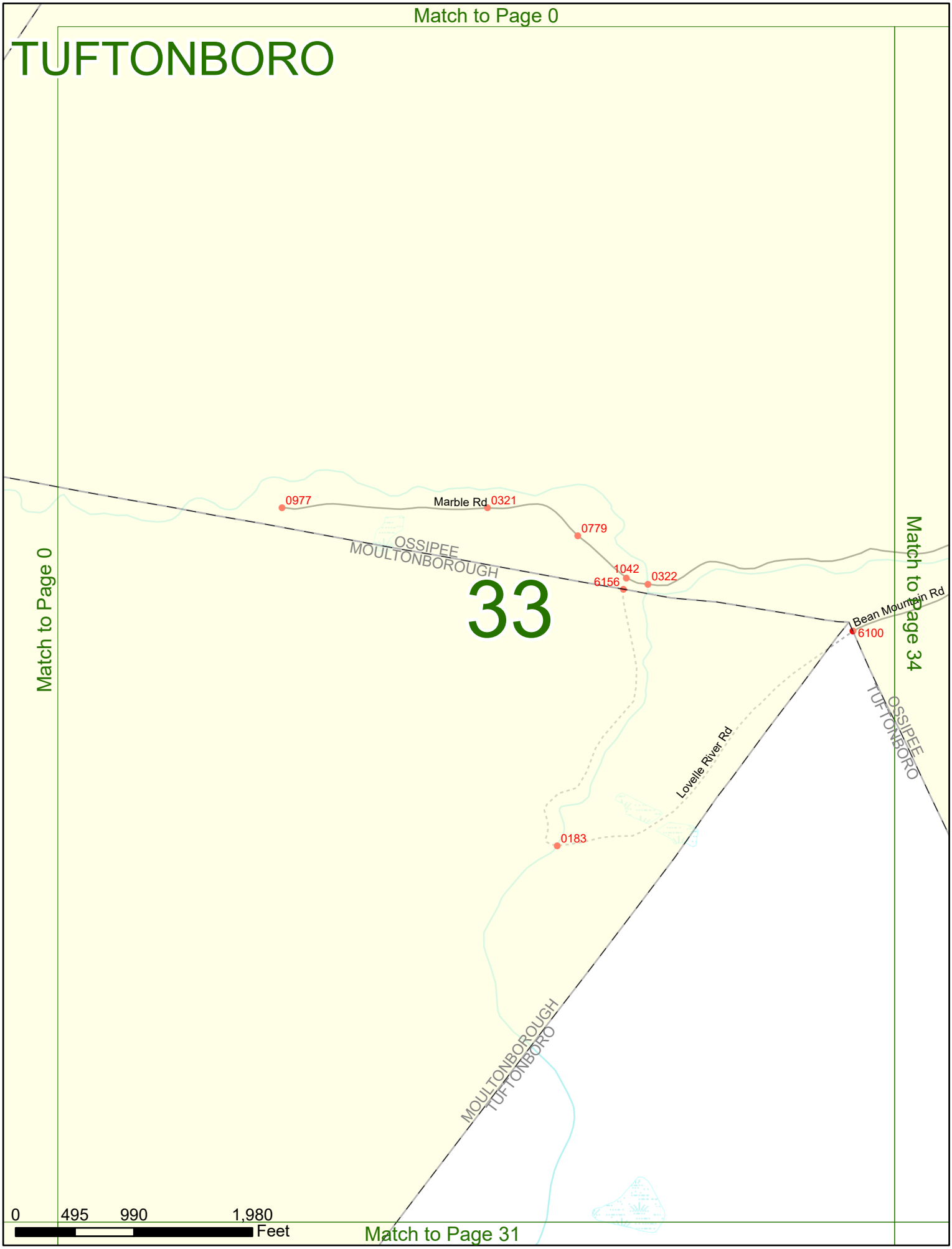

Match to Page 0

Match to Page 34

Match to Page 31

Match to Page 0

TUFTONBORO

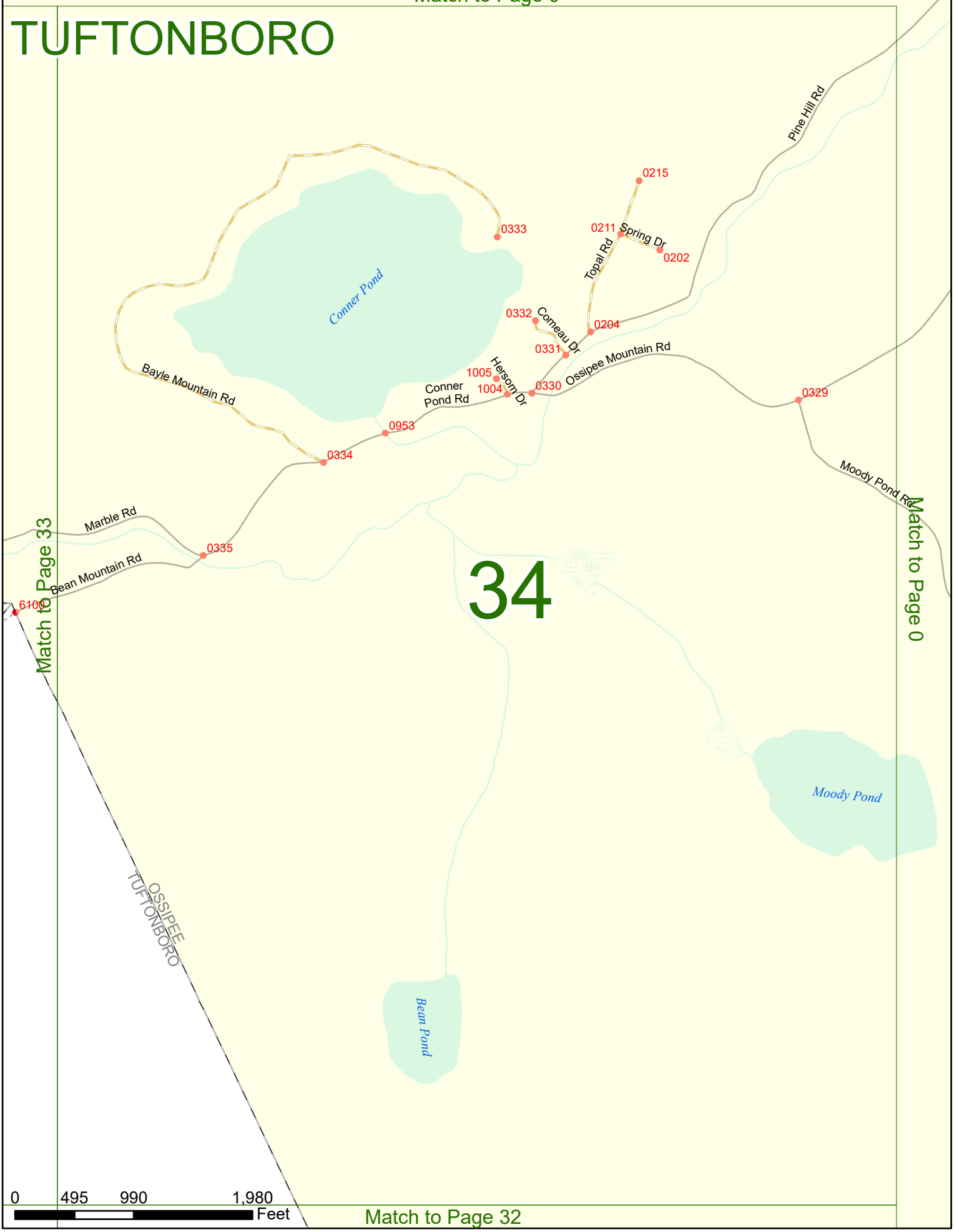

Match to Page 33

Match to Page 0

Match to Page 32