New Hampshire DOT
Department of Transportation

Maps and data sets are not guaranteed to be free from errors and omissions. Data is in a constant state of update and correction by various groups and agencies. Information displayed on this map is the best available at the time of publication.

2026 Nodal Reference Bookmap

LEGEND

Divided Highway Limited Access

Turnpike Toll Road

U.S. Route

N.H. Route

State Roads (Carries NO Route Number)

Local Roads

Class 6 Roads (Not Maintained)

Private Roads

State Line

County Line

Town Line

Rivers & Streams

Lakes & Ponds

State Parks

National & State Forests

Reference Nodes

NHDOT will accept crash locations based on the State of NH Uniform Police Traffic Accident Report.

Crash occurred on:

Option 1 Street Address

123 Main Street

Option 2

Route No and/or Street name	Distance from Intersecting Street	NESW	Intesecting Road, Bridge, Town/County line
Main Street	*500*	*E*	*Oak Street*

Option 3

First Node	Distance from First Node	Second Node
515	*212*	*632*

Option 4

Route No and/or Street name	Mile Marker on Interstate Only	NESW	Mile (Marker)
I89S	*700 feet*	*S*	*36.8*

Option 3 – Example

Street Name	*Loudon Road*
First Node	*803*
Distance from First Node	318 Ft
Second Node	*813*

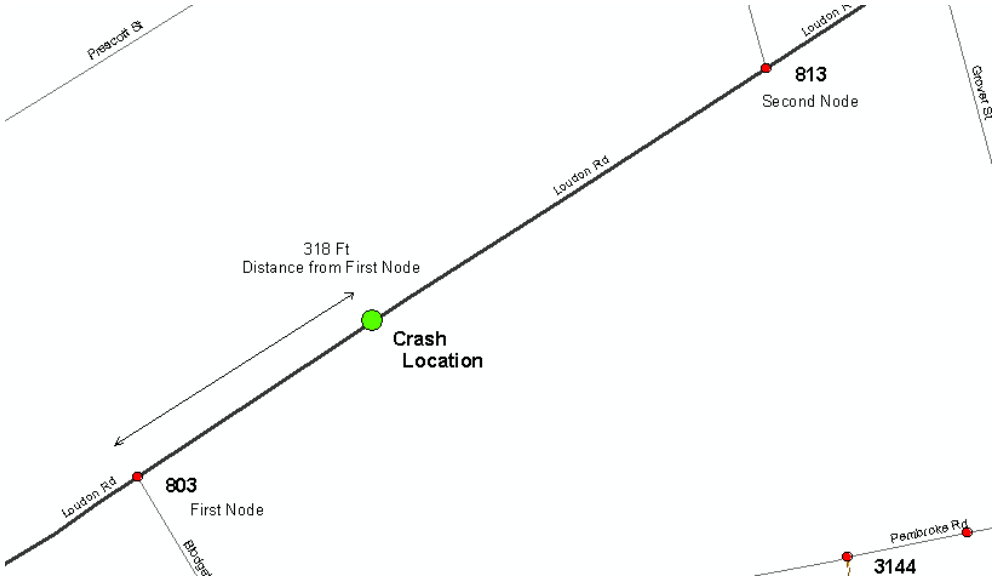

TAMWORTH

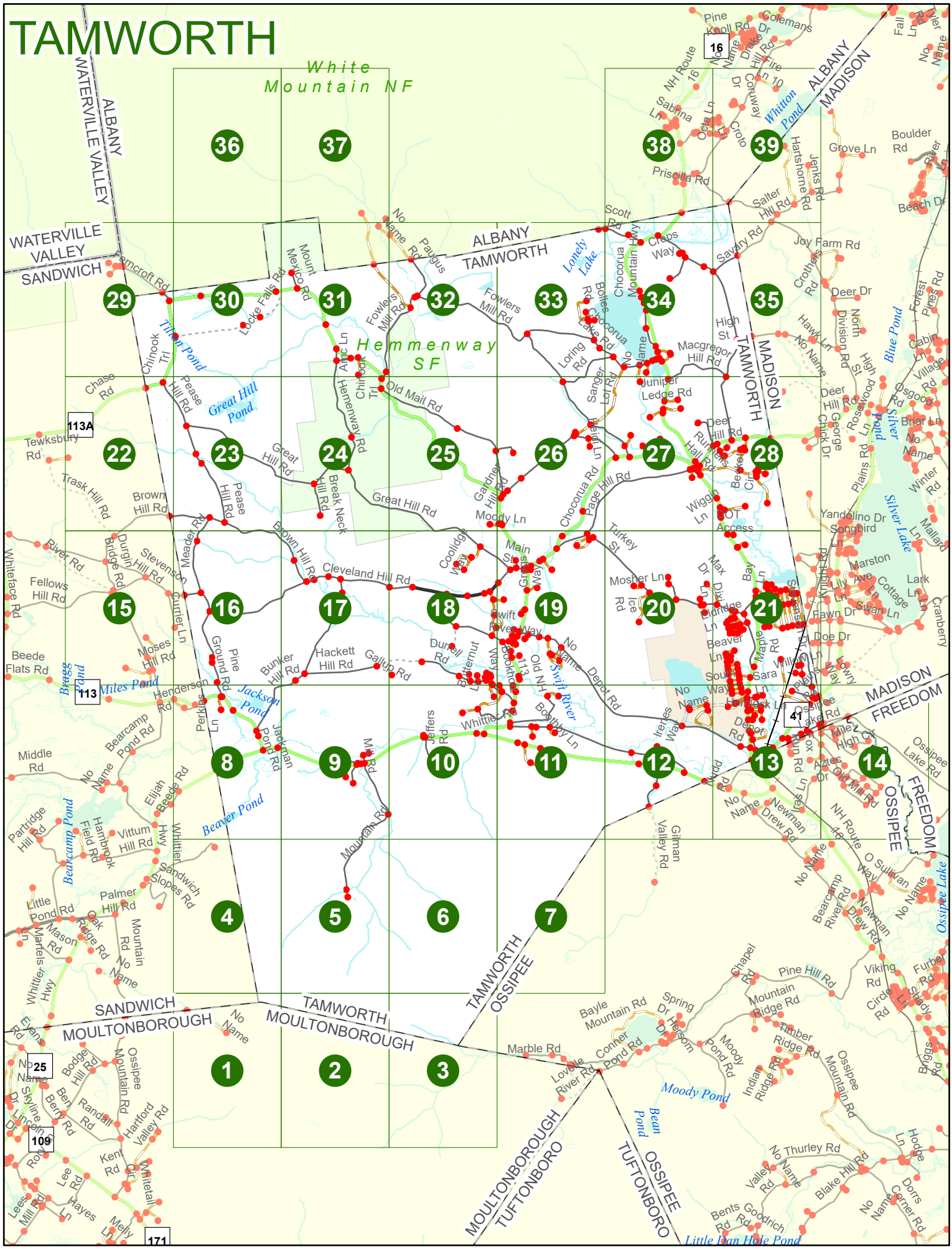

Date: 1/15/2026

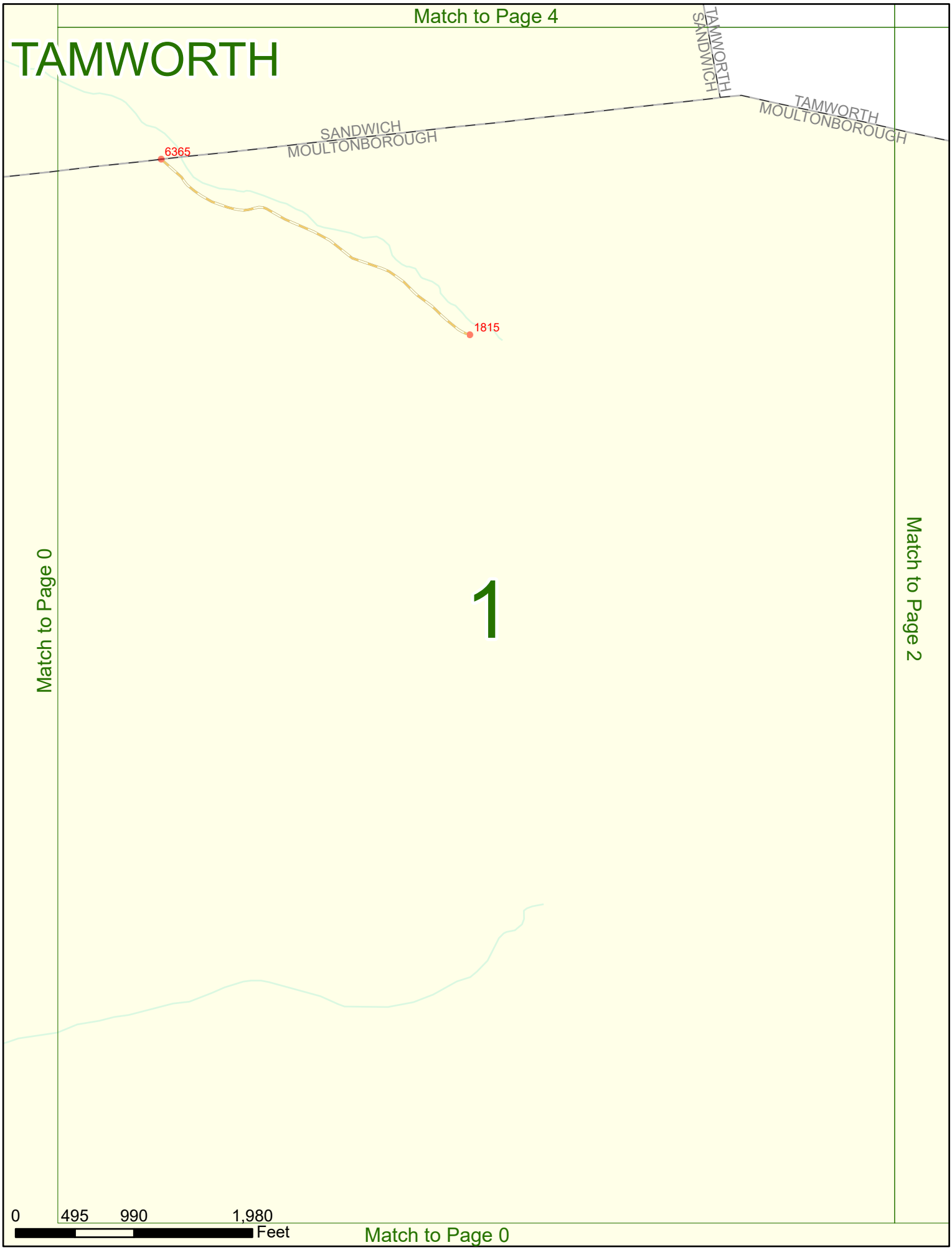
Match to Page 4
TAMWORTH
TAMWORTH
SANDWICH
TAMWORTH
MOULTONBOROUGH
SANDWICH
MOULTONBOROUGH
6365
1815
Match to Page 0
1
Match to Page 2
0
495
990
1,980
Feet
Match to Page 0

Match to Page 5

TAMWORTH

TAMWORTH
MOULTONBOROUGH

Match to Page 1

2

Match to Page 3

0 495 990 1,980
Feet

Match to Page 0

Match to Page 6

TAMWORTH

TAMWORTH
OSSIPEE

TAMWORTH
MOULTONBOROUGH

OSSIPEE
MOULTONBOROUGH

Match to Page 2

Match to Page 0

3

0 495 990 1,980
Feet

Match to Page 0

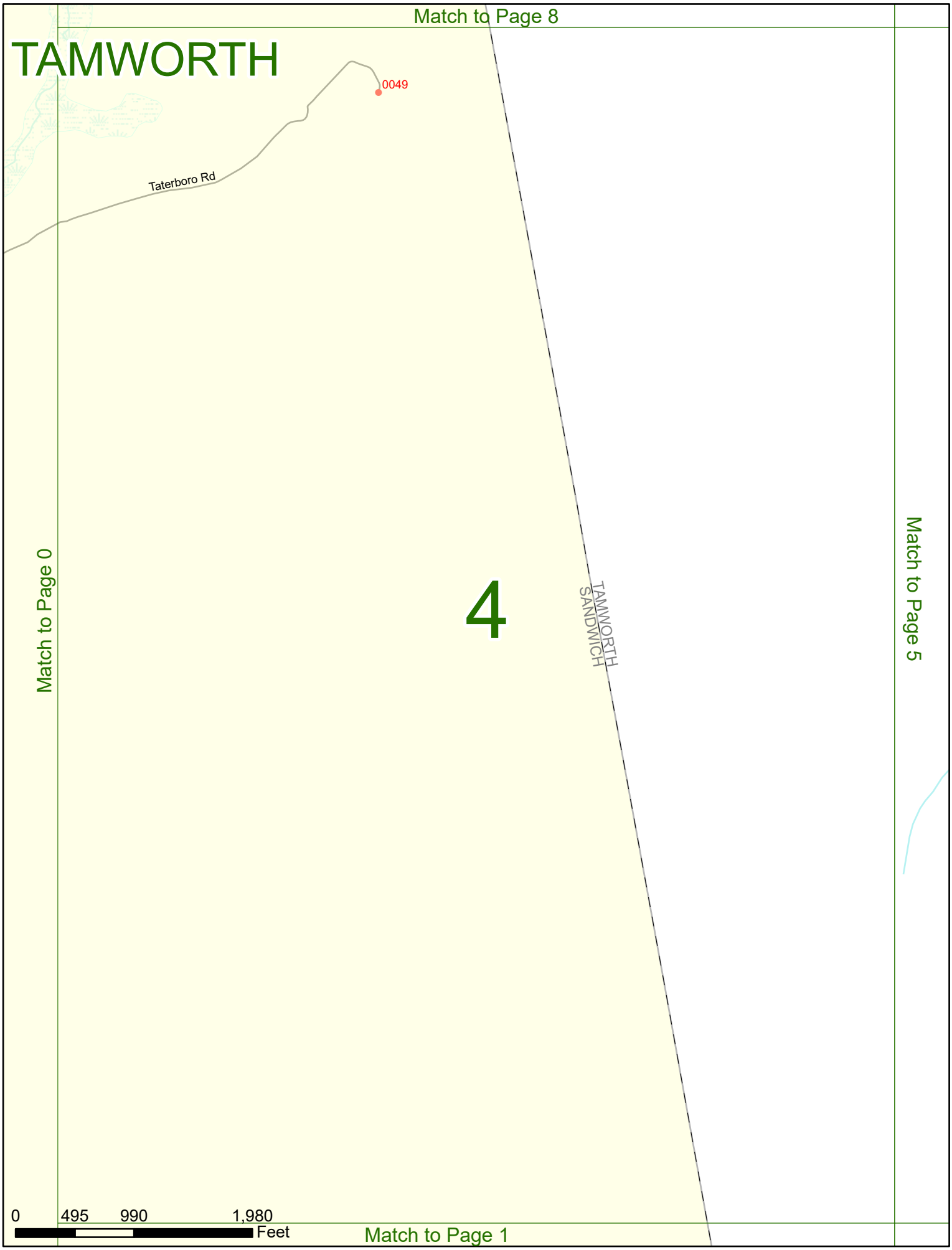
Match to Page 8
TAMWORTH
0049
Taterboro Rd
Match to Page 0
4
TAMWORTH
SANDWICH
Match to Page 5
0
495
990
1,980
Feet
Match to Page 1

Match to Page 9

TAMWORTH

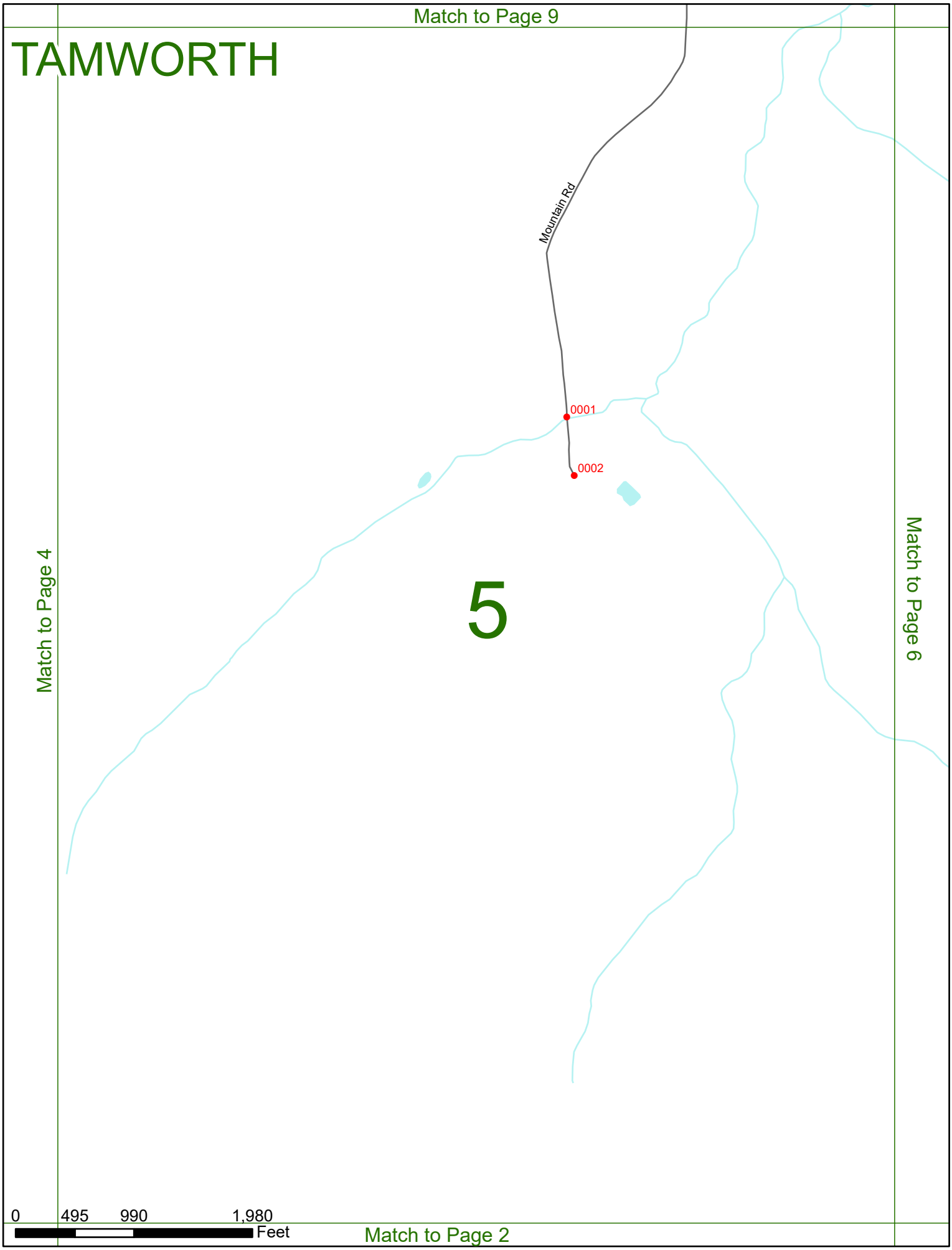

Match to Page 2

Match to Page 10

TAMWORTH

Match to Page 5

6

Match to Page 7

TAMWORTH
OSSIPEE

0 495 990 1,980
Feet

Match to Page 3

Match to Page 11

TAMWORTH

Match to Page 6

Match to Page 0

TAMWORTH
OSSIPEE

7

0 495 990 1,980
Feet

Match to Page 0

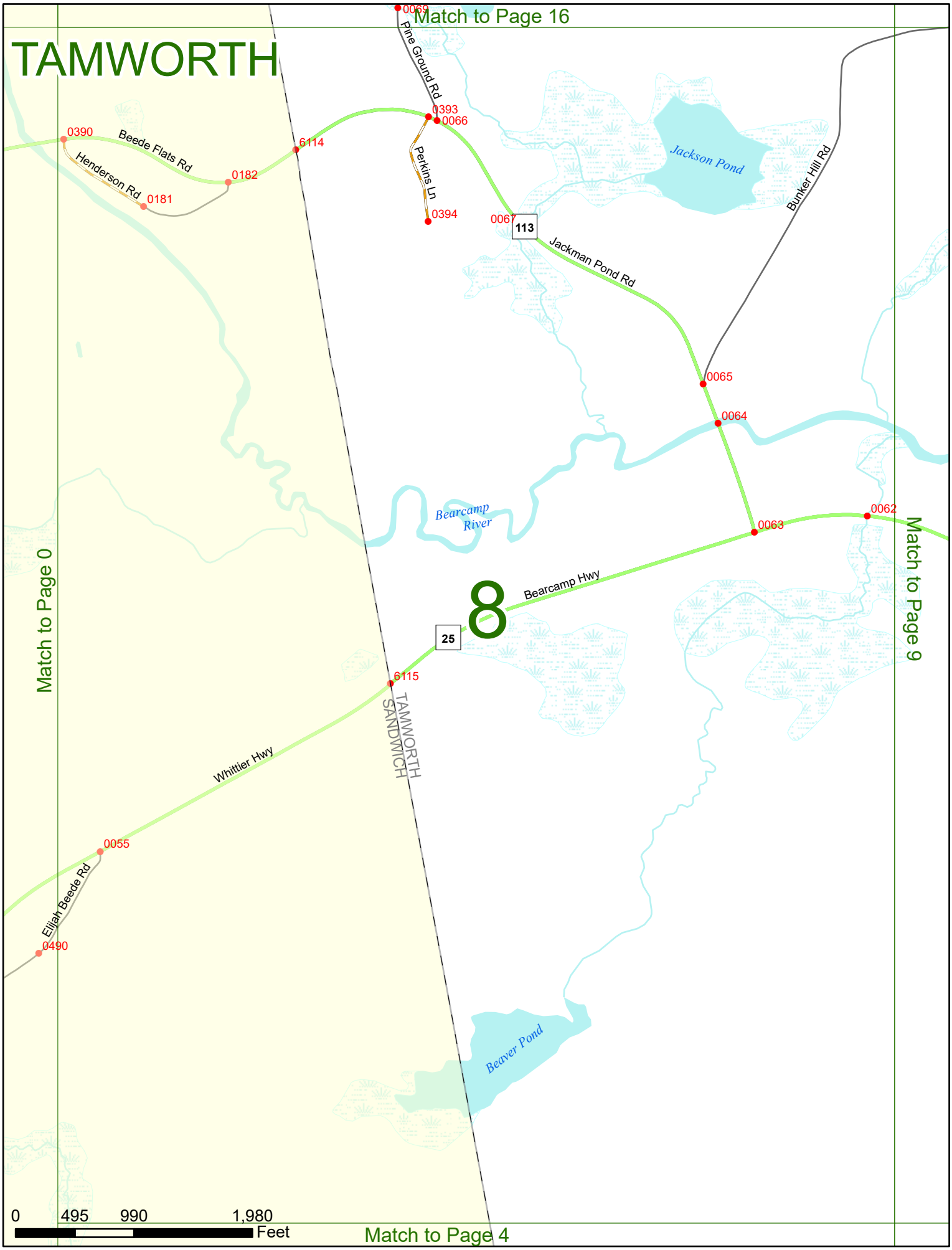
Match to Page 16
TAMWORTH
0069
Pine Ground Rd
0393
0066
0390
Beede Flats Rd
Henderson Rd
0181
0182
6114
Perkins Ln
0394
0067
113
Jackman Pond Rd
Jackson Pond
Bunker Hill Rd
0065
0064
Bearcamp River
0063
0062
Match to Page 9
Match to Page 0
8
Bearcamp Hwy
25
6115
TAMWORTH
SANDWICH
Whittier Hwy
0055
Elijah Beede Rd
0490
Beaver Pond
0
495
990
1,980
Feet
Match to Page 4

Match to Page 17

TAMWORTH

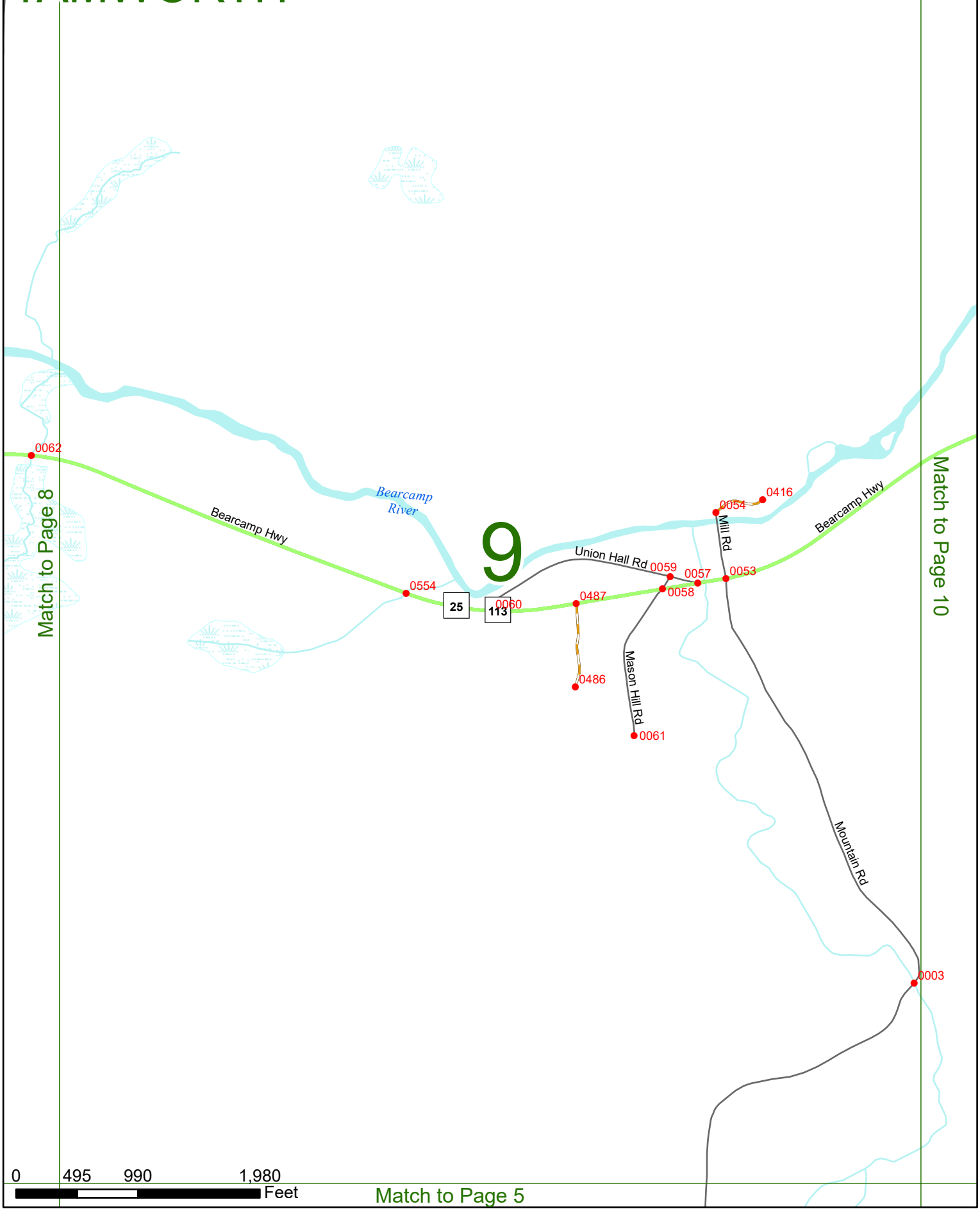

Match to Page 5

Match to Page 18

TAMWORTH

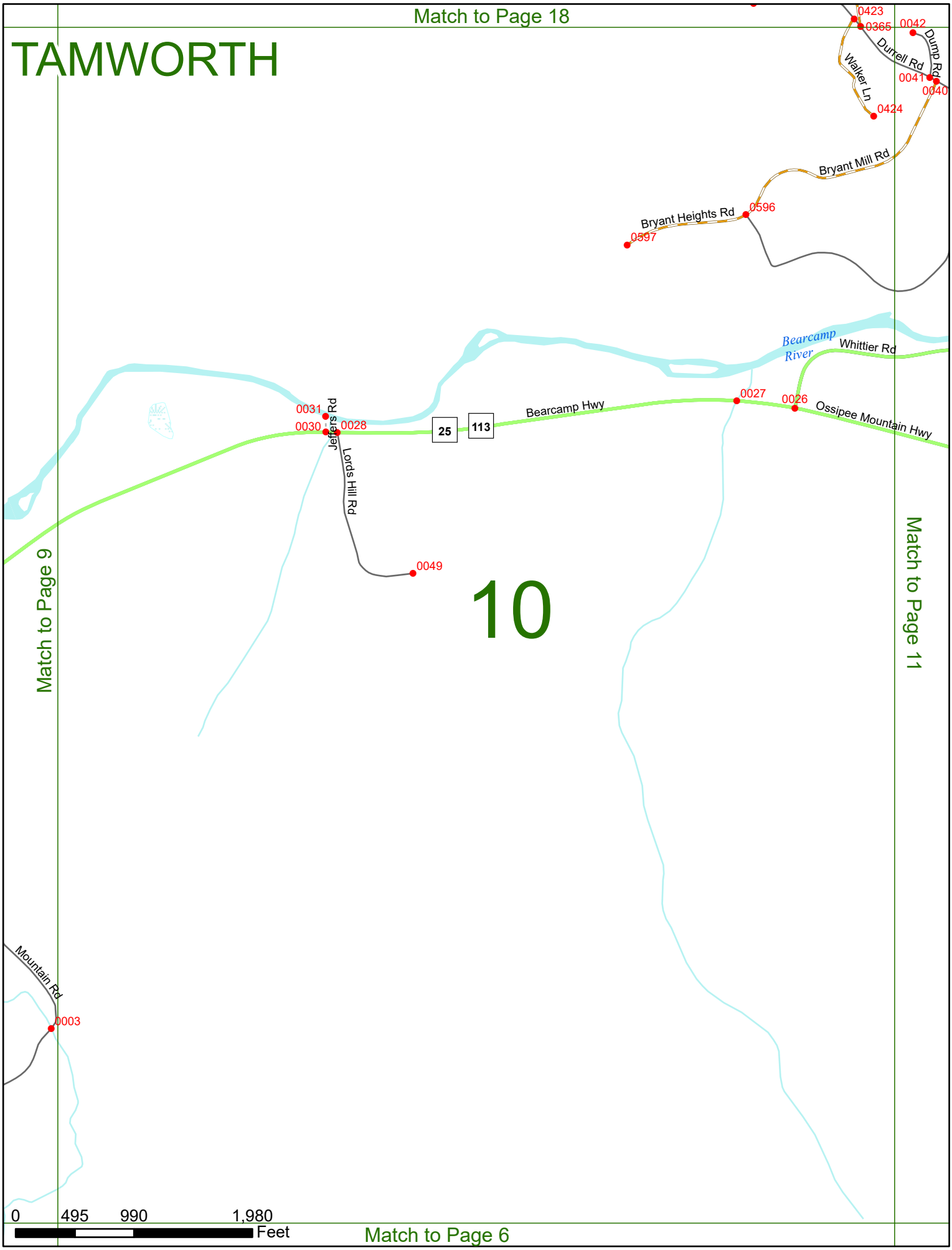

Match to Page 6

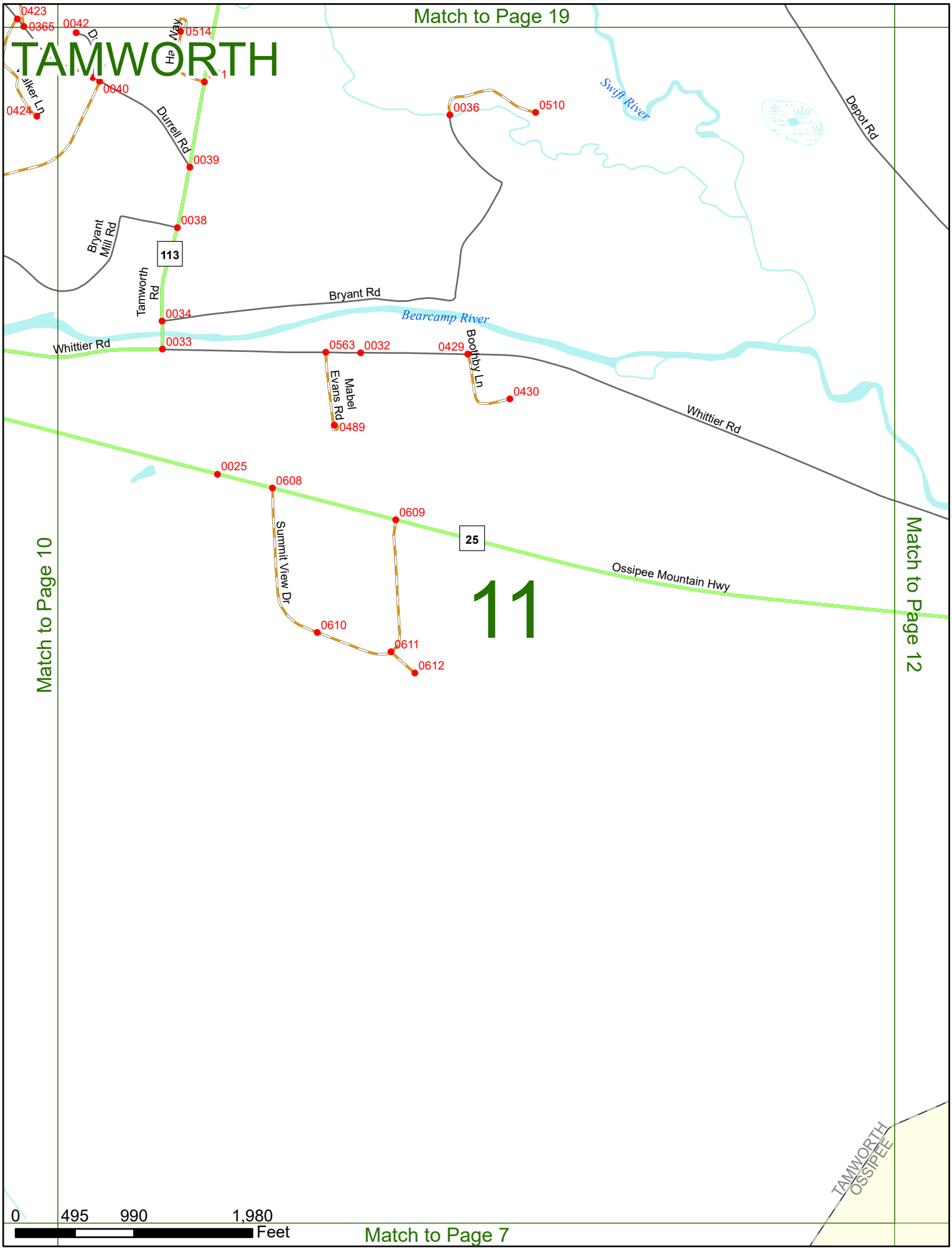
Match to Page 19
TAMWORTH
0423
0365
0042
0514
0040
0424
Walker Ln
Durrell Rd
0039
0038
Bryant Mill Rd
113
Tamworth Rd
0034
Bryant Rd
Bearcamp River
Whittier Rd
0033
0563
0032
0429
Boothby Ln
0430
Mabel Evans Rd
0489
Swift River
0036
0510
Depot Rd
Whittier Rd
0025
0608
0609
25
Ossipee Mountain Hwy
Summit View Dr
0610
0611
0612
11
Match to Page 10
Match to Page 12
TAMWORTH
OSSIPEE
0
495
990
1,980
Feet
Match to Page 7

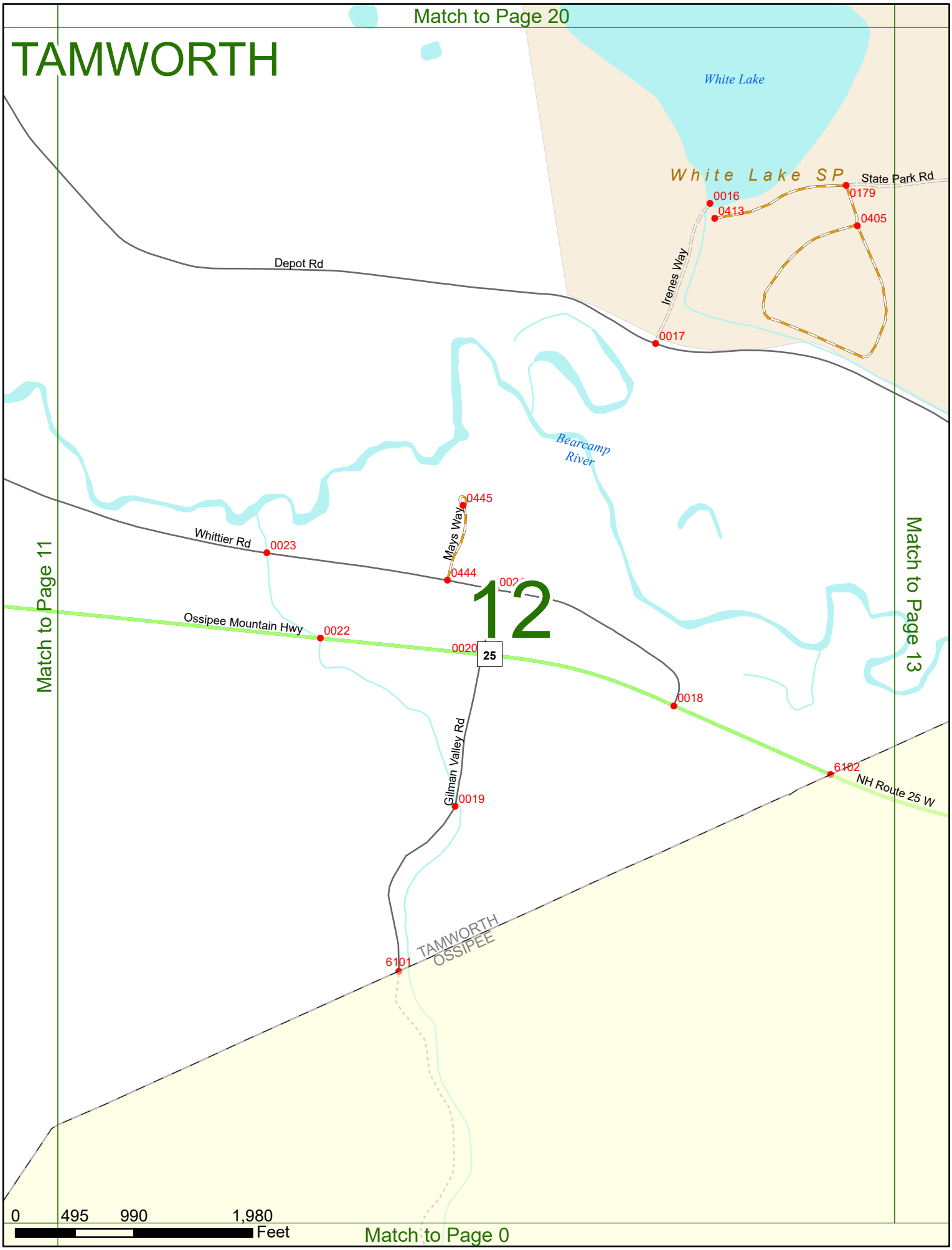
Match to Page 20
TAMWORTH
White Lake
White Lake SP
State Park Rd
0016
0413
0179
0405
Irenes Way
Depot Rd
0017
Bearcamp River
0445
Mays Way
Whittier Rd
0023
0444
12
Ossipee Mountain Hwy
0022
0020
25
0018
Gilman Valley Rd
0019
6102
NH Route 25 W
TAMWORTH
OSSIPEE
6101
Match to Page 11
Match to Page 13
0
495
990
1,980
Feet
Match to Page 0

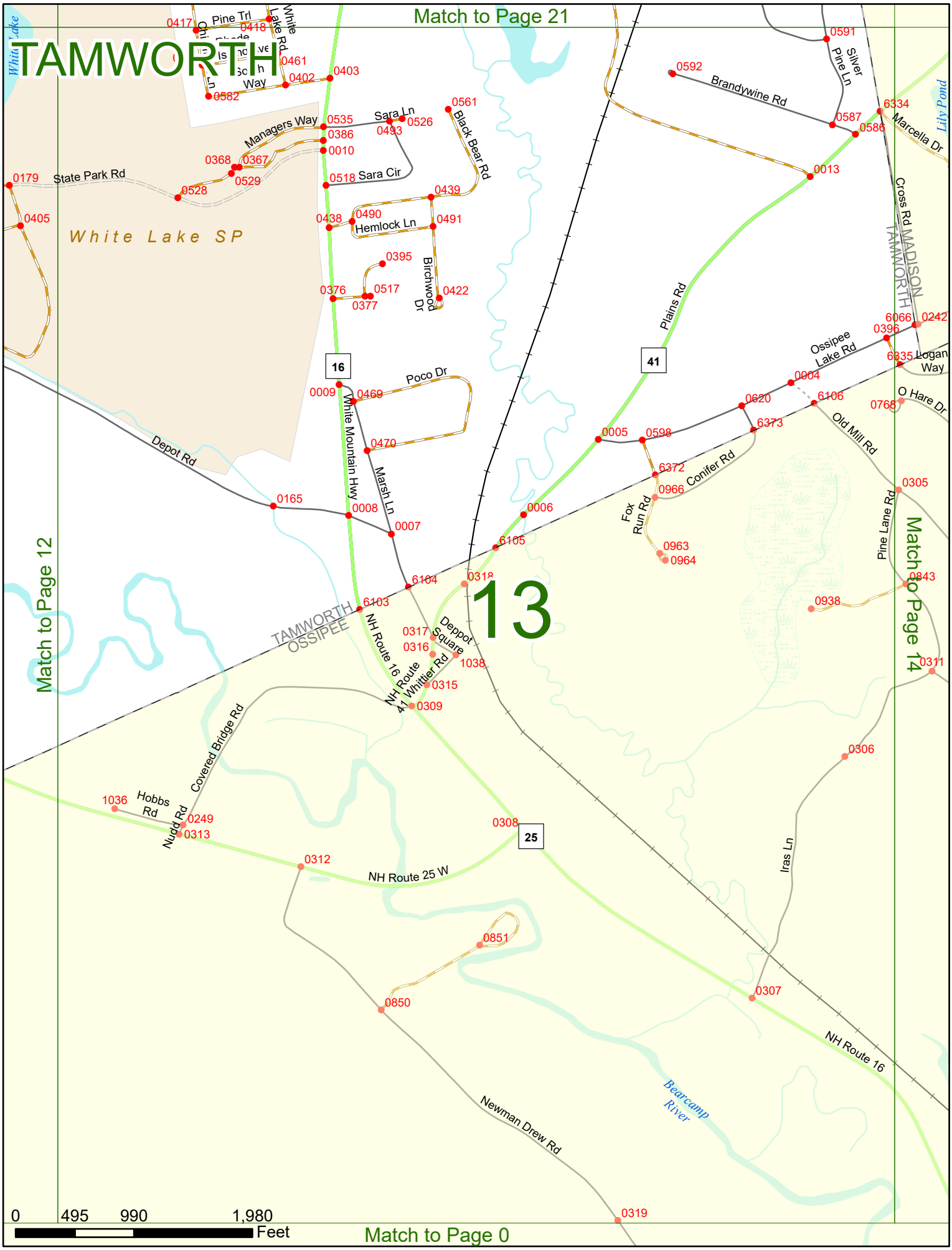
TAMWORTH
Match to Page 21
Match to Page 12
Match to Page 14
Match to Page 0
White Lake SP
State Park Rd
Managers Way
Sara Ln
Sara Cir
Black Bear Rd
Hemlock Ln
Birchwood Dr
Poco Dr
White Mountain Hwy
Marsh Ln
Depot Rd
Pine Trl
White Lake Rd
Brandywine Rd
Silver Pine Ln
Marcella Dr
Cross Rd
Plains Rd
Ossipee Lake Rd
Logan Way
O Hare Dr
Old Mill Rd
Conifer Rd
Fox Run Rd
Pine Lane Rd
Deppot Square
NH Route 16
NH Route 41
Whittier Rd
Covered Bridge Rd
Hobbs Rd
Nudd Rd
NH Route 25 W
Iras Ln
NH Route 16
Newman Drew Rd
Bearcamp River
Lily Pond
TAMWORTH
OSSIPEE
MADISON
13
16
41
25
0 495 990 1,980 Feet

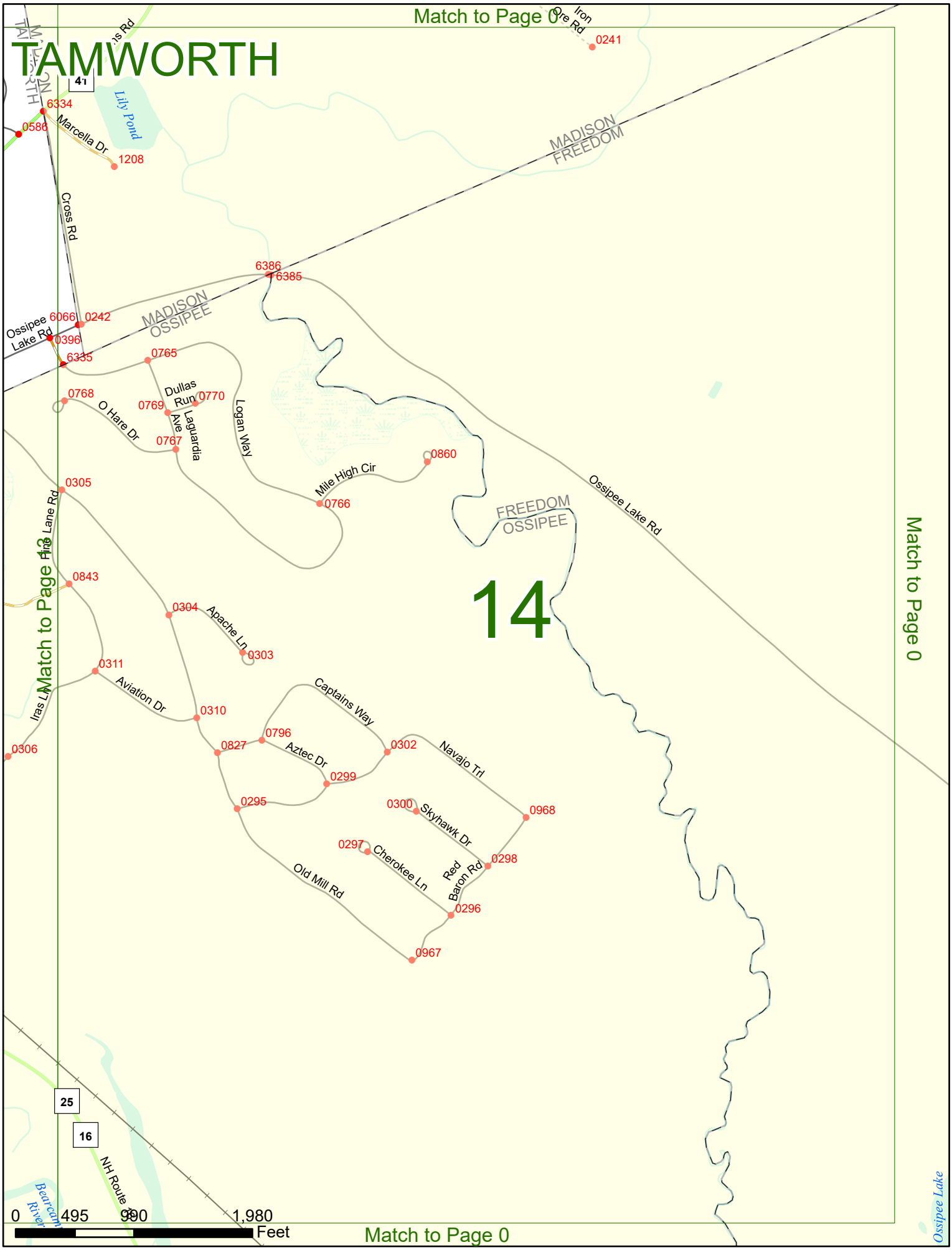
TAMWORTH
14
Match to Page 0
Match to Page 0
Match to Page 3
Match to Page 0
Iron Ore Rd
0241
Lily Pond
6334
0586
Marcella Dr
1208
Cross Rd
MADISON
FREEDOM
6386
6385
MADISON
OSSIPEE
Ossipee Lake Rd
6066
0242
0396
6335
0765
0768
O Hare Dr
Dullas Run
0769
0770
Laguardia Ave
0767
Logan Way
0860
Mile High Cir
0766
FREEDOM
OSSIPEE
Ossipee Lake Rd
0305
Iras Lane Rd
0843
0304
Apache Ln
0303
0311
Iras Ln
Aviation Dr
0310
Captains Way
0306
0796
0827
Aztec Dr
0302
Navajo Trl
0299
0295
0300
Skyhawk Dr
0968
0297
Cherokee Ln
Red Baron Rd
0298
Old Mill Rd
0296
0967
25
16
NH Route 25
Beaverpond River
Ossipee Lake
0 495 990 1,980
Feet

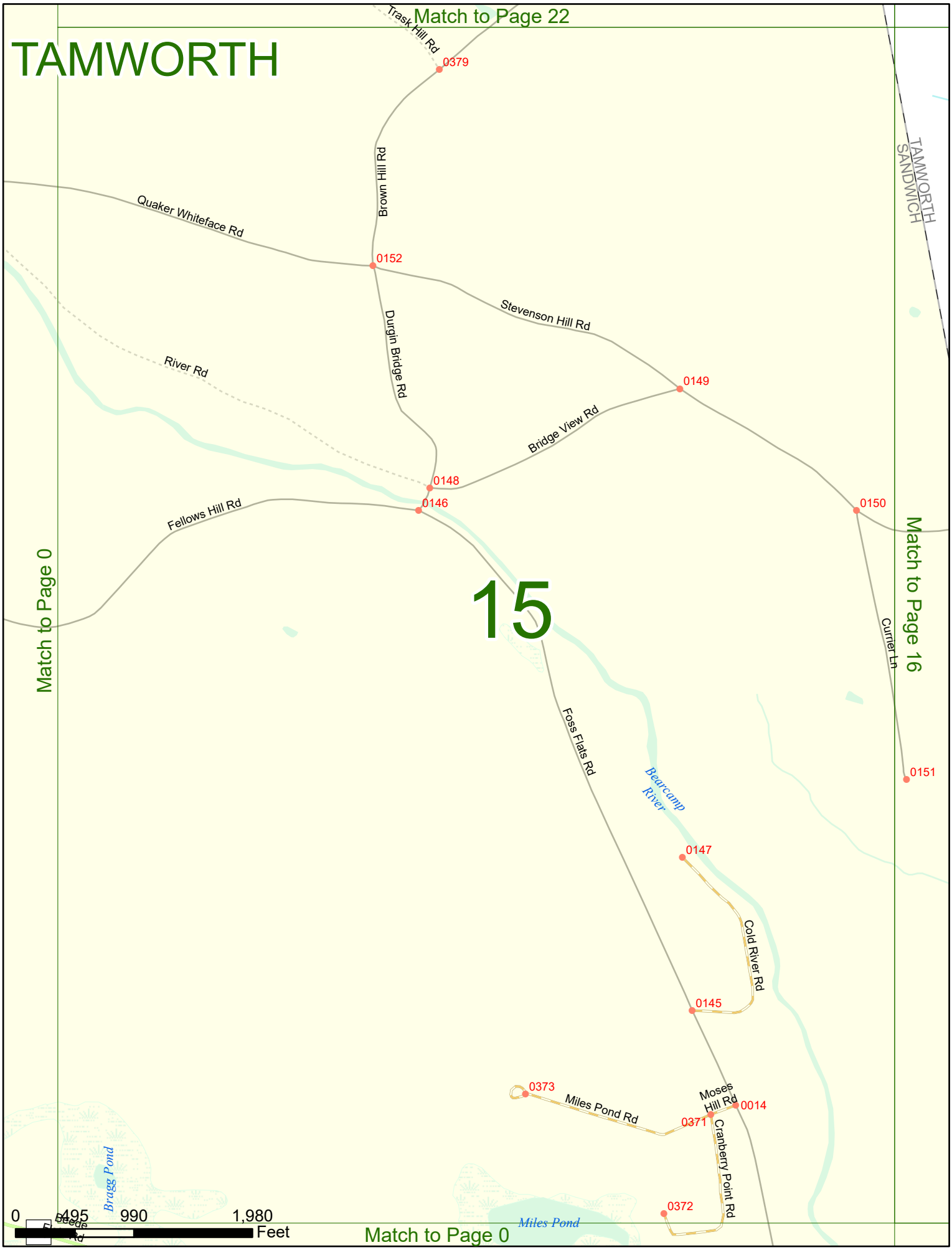
Match to Page 22
TAMWORTH
Trask Hill Rd
0379
Brown Hill Rd
Quaker Whiteface Rd
0152
Stevenson Hill Rd
Durgin Bridge Rd
River Rd
0149
Bridge View Rd
0148
0146
Fellows Hill Rd
0150
Match to Page 0
Match to Page 16
TAMWORTH
SANDWICH
15
Currier Ln
Foss Flats Rd
Beaucamp River
0151
0147
Cold River Rd
0145
0373
Miles Pond Rd
Moses Hill Rd
0014
0371
Cranberry Point Rd
Bragg Pond
0372
Miles Pond
0 495 990 1,980
Feet
Match to Page 0

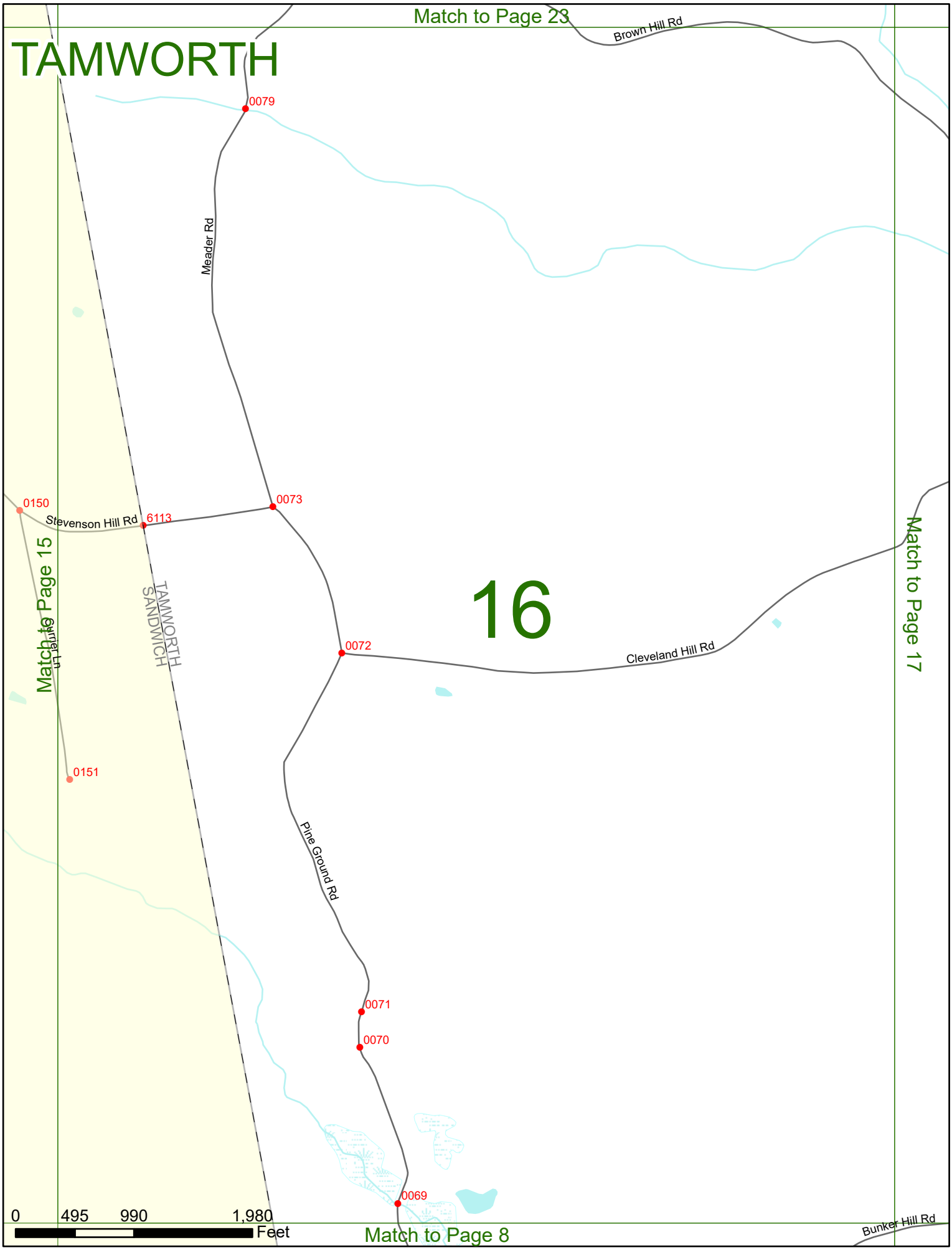
Match to Page 23
TAMWORTH
Brown Hill Rd
0079
Meader Rd
0150
Stevenson Hill Rd
6113
0073
Match to Page 15
TAMWORTH
SANDWICH
Currier Ln
16
0072
Cleveland Hill Rd
Match to Page 17
0151
Pine Ground Rd
0071
0070
0069
0
495
990
1,980
Feet
Match to Page 8
Bunker Hill Rd

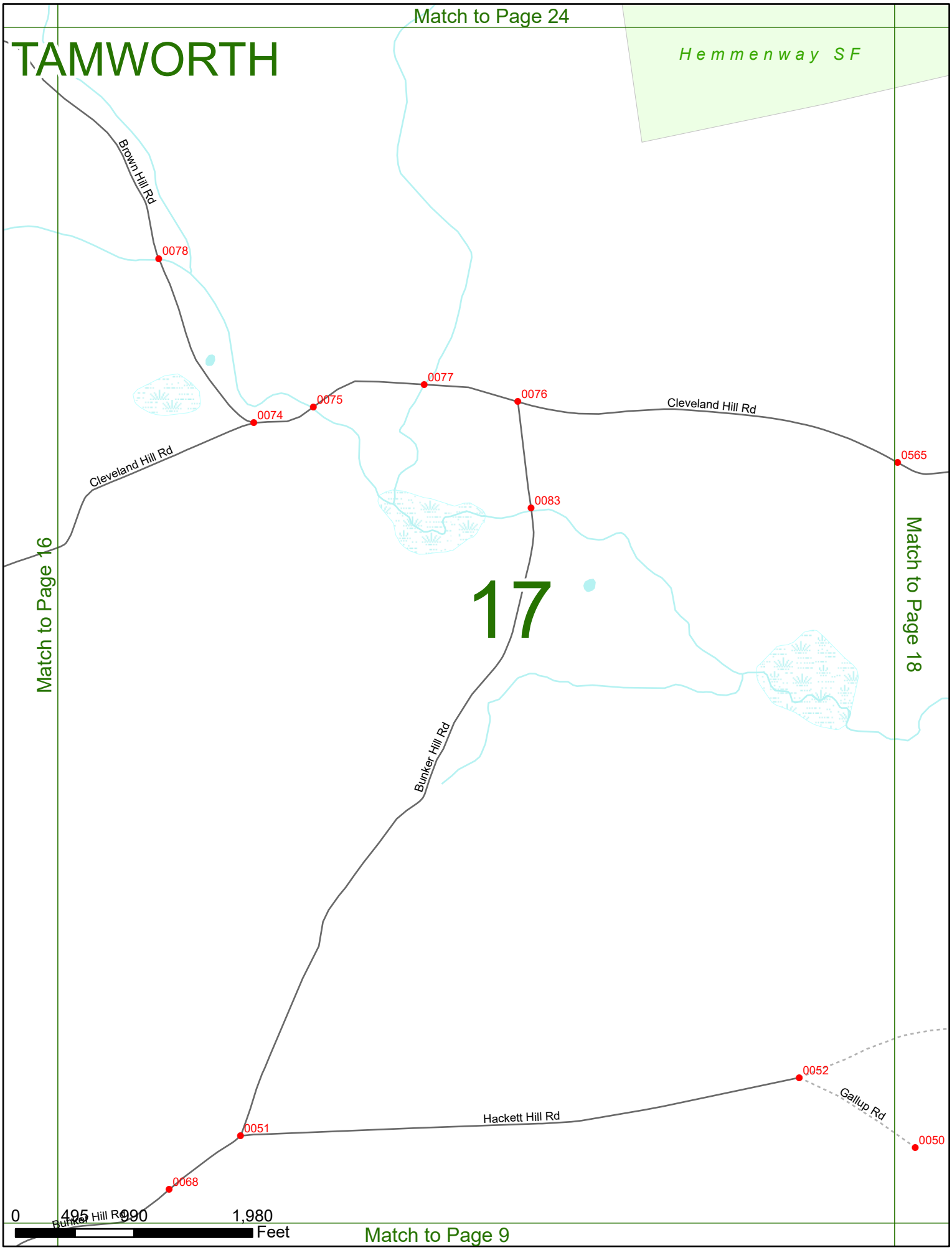
Match to Page 24
TAMWORTH
Hemmenway SF
Brown Hill Rd
0078
0077
0076
0075
0074
Cleveland Hill Rd
Cleveland Hill Rd
0565
0083
Match to Page 16
Match to Page 18
17
Bunker Hill Rd
0052
Gallup Rd
Hackett Hill Rd
0051
0050
0068
Bunker Hill Rd
0
495
990
1,980
Feet
Match to Page 9

TAMWORTH

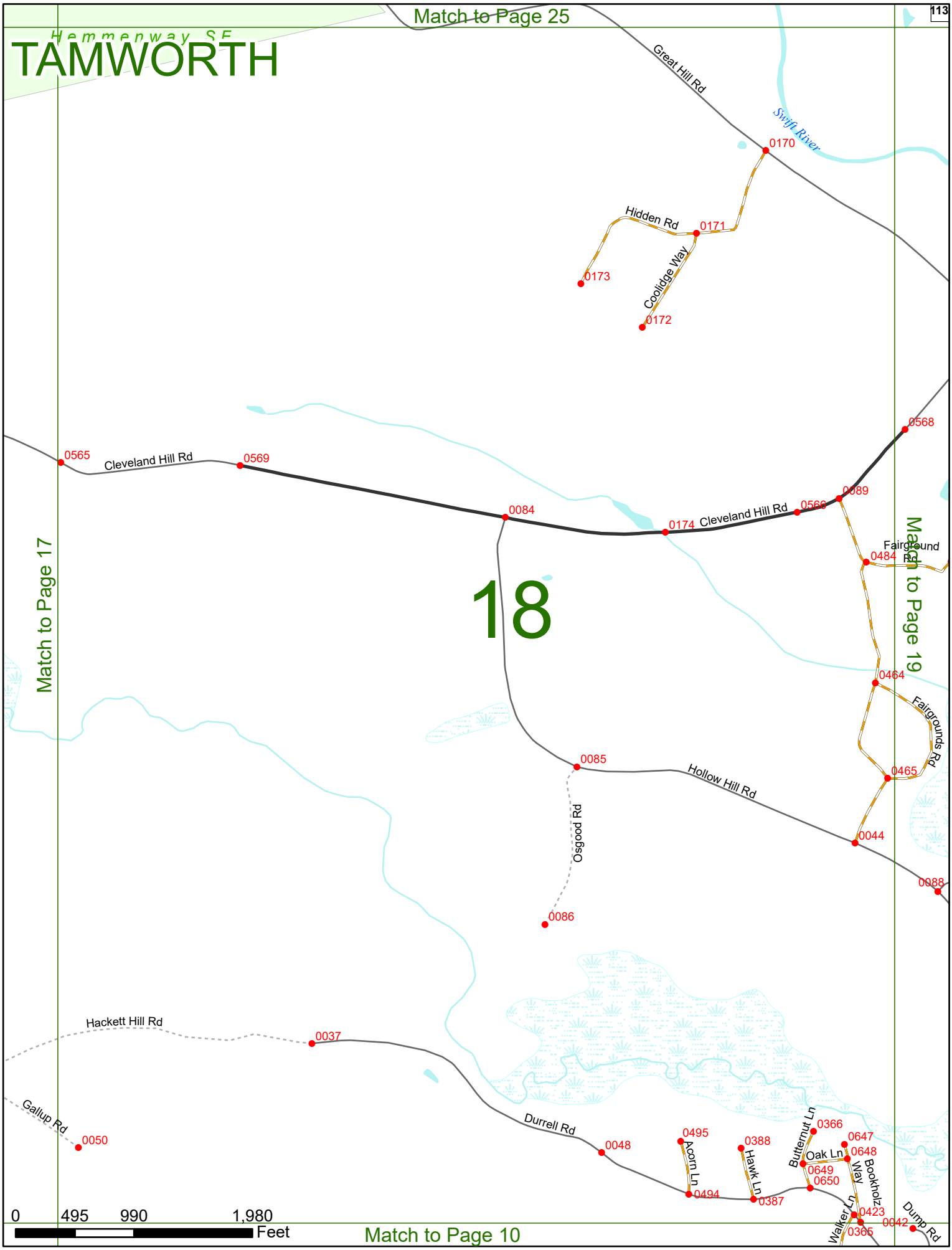
Match to Page 25
Hemmenway SF
Great Hill Rd
Swift River
0170
Hidden Rd
0171
0173
Coolidge Way
0172
0568
0565
Cleveland Hill Rd
0569
0089
0084
0174
Cleveland Hill Rd
0566
Fairground Rd
0484
Match to Page 17
18
Match to Page 19
0464
Fairgrounds Rd
0085
Hollow Hill Rd
0465
Osgood Rd
0044
0088
0086
Hackett Hill Rd
0037
Gallup Rd
0050
Durrell Rd
0048
0495
Acorn Ln
0494
0388
Hawk Ln
0387
Butternut Ln
0366
0647
Oak Ln
0648
0649
0650
Bookholz Way
Walker Ln
0423
0365
0042
Dump Rd
0
495
990
1,980
Feet
Match to Page 10

Match to Page 26

TAMWORTH

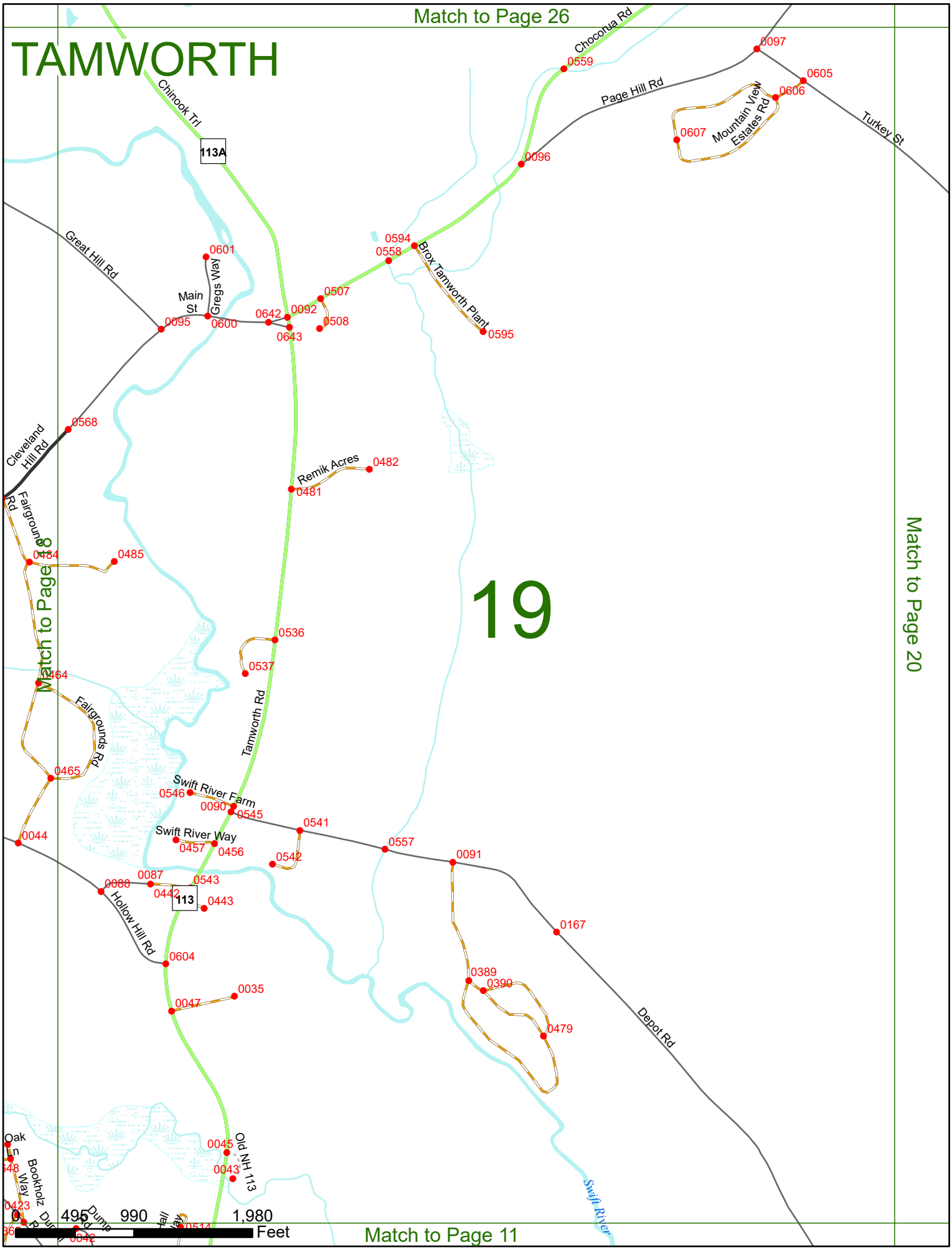

Match to Page 18

Match to Page 20

Match to Page 11

Match to Page 27

TAMWORTH

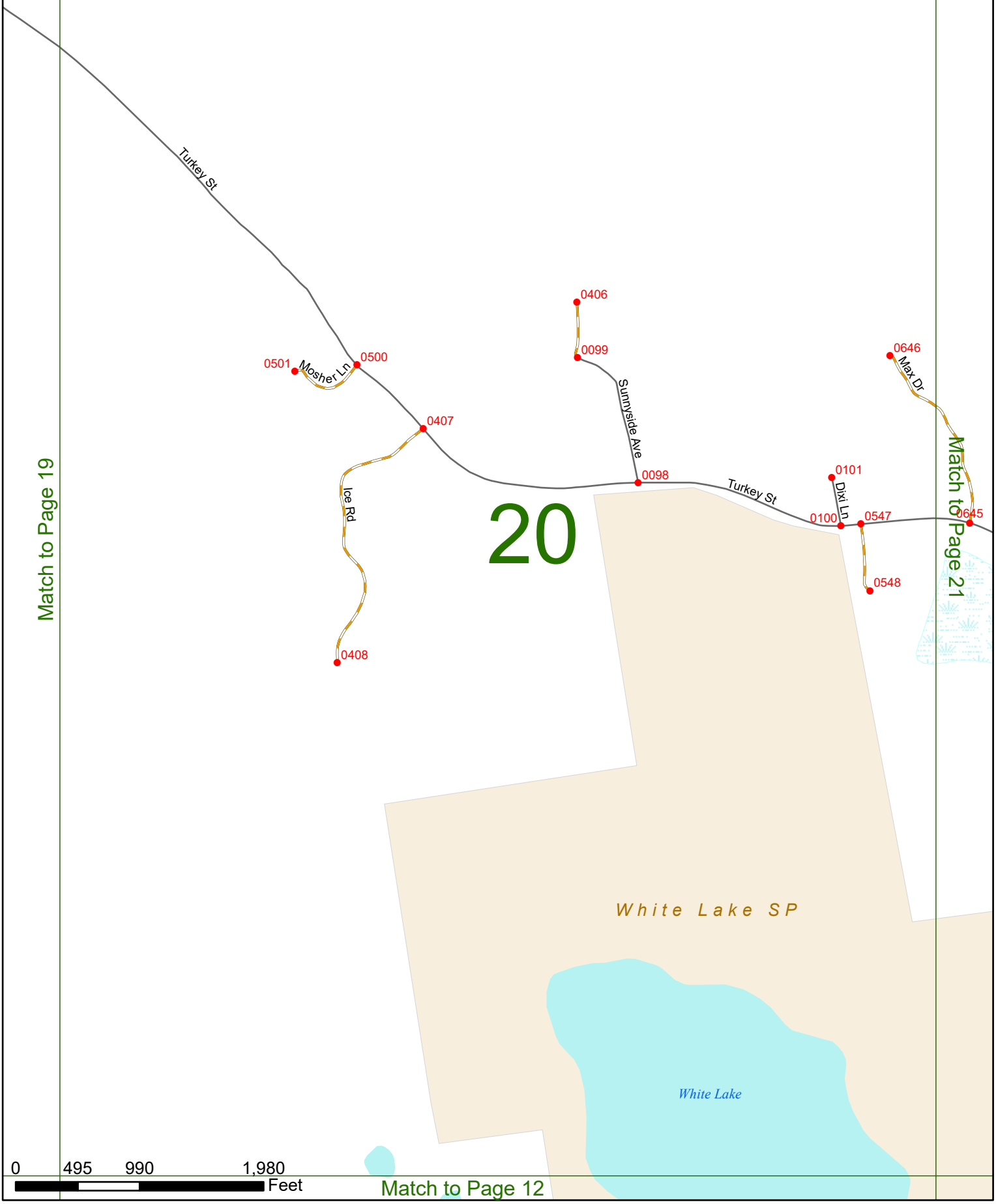

Match to Page 19

Match to Page 21

Match to Page 12

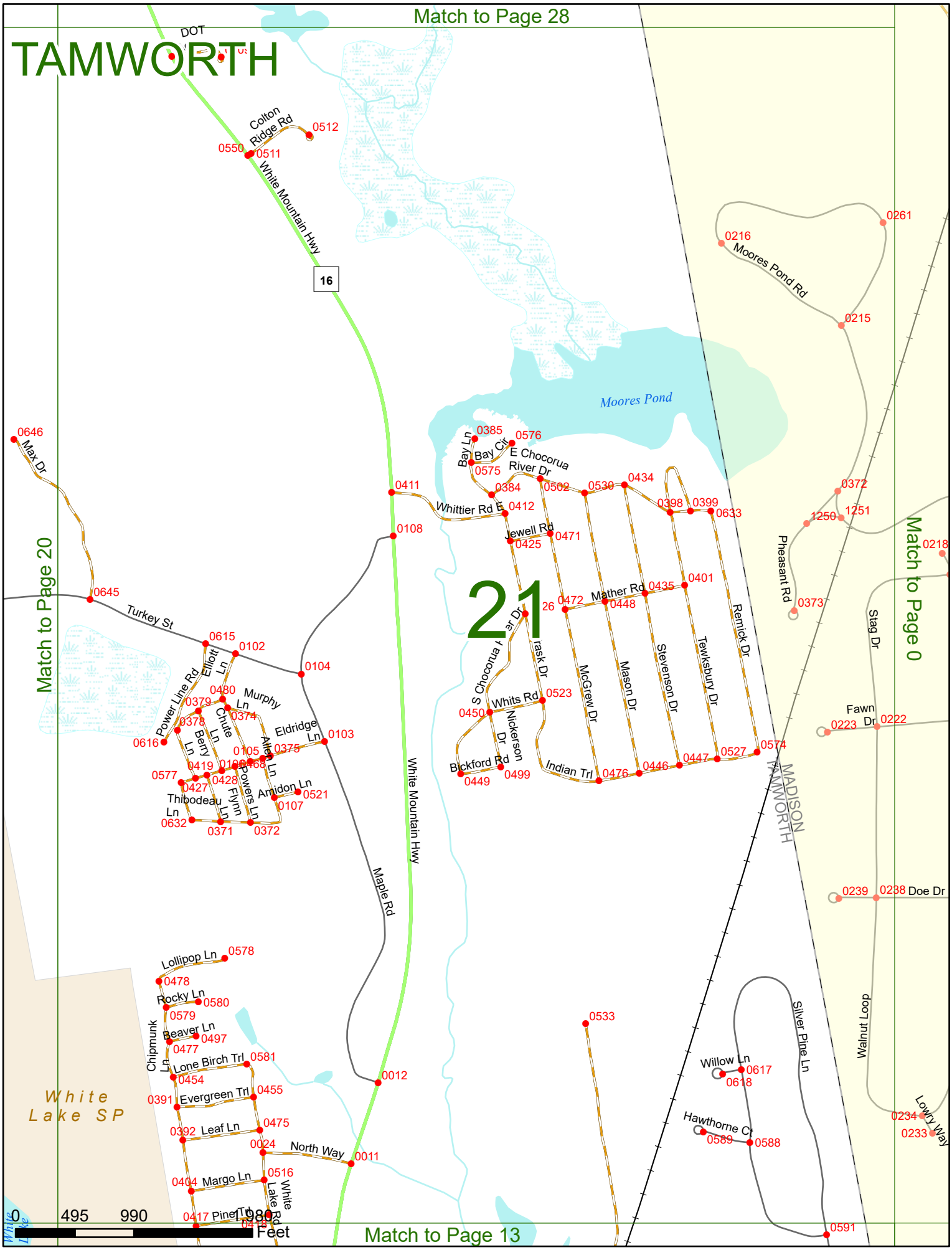
Match to Page 28
TAMWORTH
21
Colton Ridge Rd
White Mountain Hwy
16
Moores Pond
Moores Pond Rd
Max Dr
Turkey St
Elliott Ln
Power Line Rd
Murphy Ln
Chute Ln
Berry Ln
Eldridge Ln
Allen Ln
Powers Ln
Flynn Ln
Thibodeau Ln
Amidon Ln
Bay Ln
Bay Cir
E Chocorua River Dr
Whittier Rd E
Jewell Rd
Mather Rd
S Chocorua
Frask Dr
Whits Rd
Nickerson Dr
Bickford Rd
McGrew Dr
Mason Dr
Stevenson Dr
Tewksbury Dr
Remick Dr
Indian Trl
Pheasant Rd
Stag Dr
Fawn Dr
Doe Dr
Walnut Loop
Lowry Way
Silver Pine Ln
Willow Ln
Hawthorne Ct
Maple Rd
Lollipop Ln
Rocky Ln
Beaver Ln
Chipmunk Ln
Lone Birch Trl
Evergreen Trl
Leaf Ln
North Way
Margo Ln
Pine Trl
White Lake Rd
White Lake SP
MADISON
TAMWORTH
Match to Page 20
Match to Page 0
Match to Page 13
0 495 990 1980 Feet

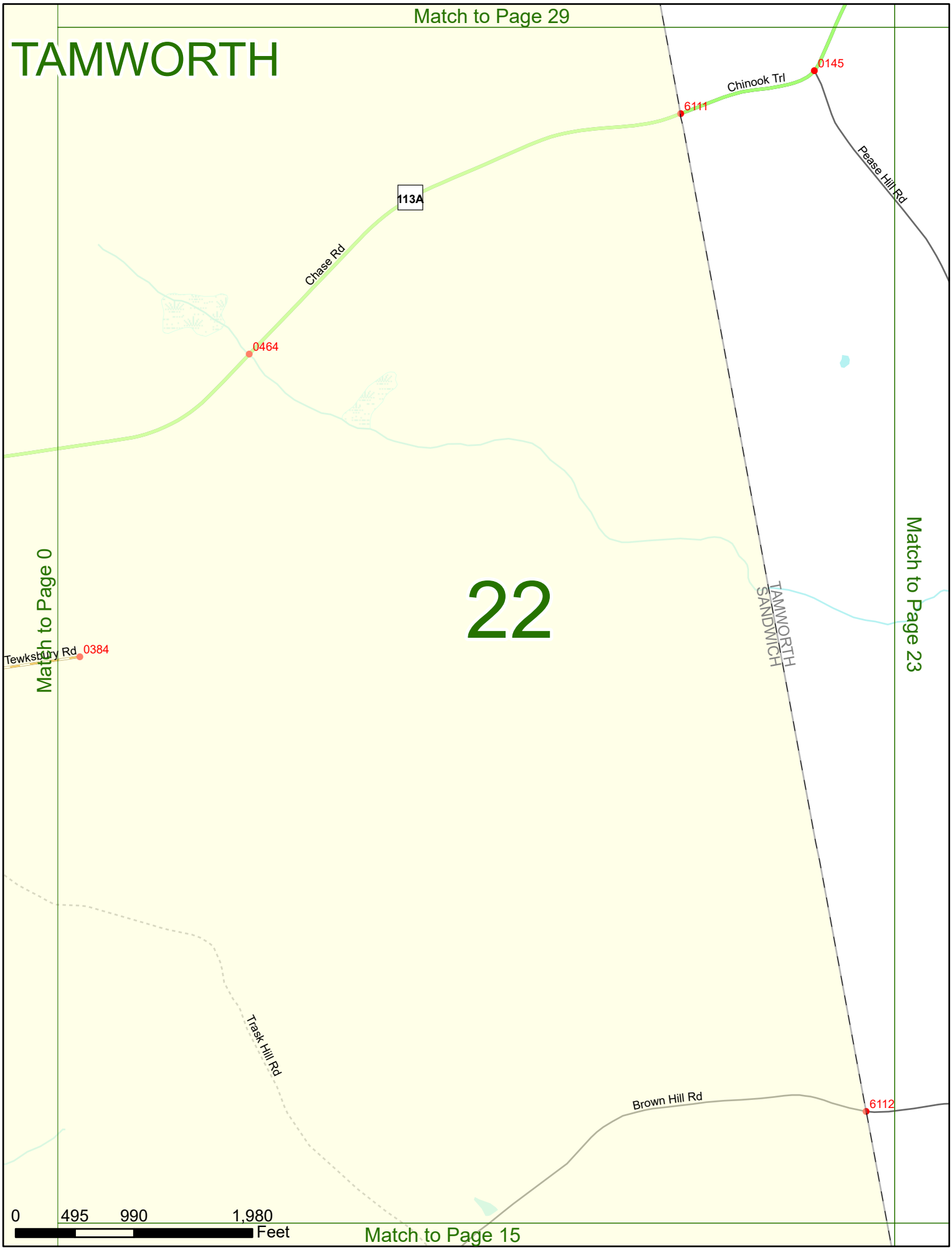
Match to Page 29
TAMWORTH
Chinook Trl
0145
6111
Pease Hill Rd
113A
Chase Rd
0464
22
TAMWORTH
SANDWICH
Match to Page 0
Match to Page 23
Tewksbury Rd
0384
Trask Hill Rd
Brown Hill Rd
6112
0
495
990
1,980
Feet
Match to Page 15

Match to Page 30

TAMWORTH

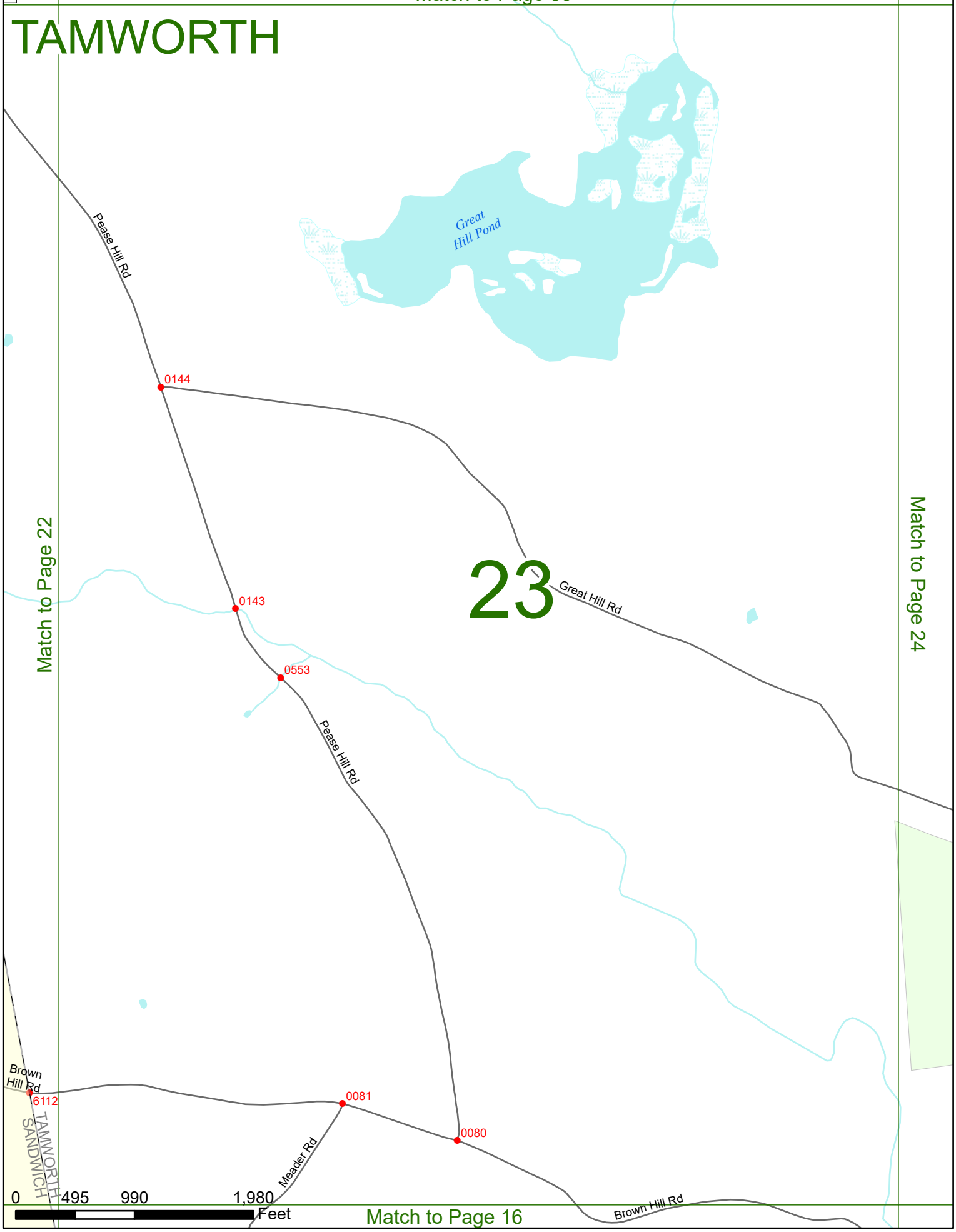

Match to Page 22

Match to Page 24

Match to Page 16

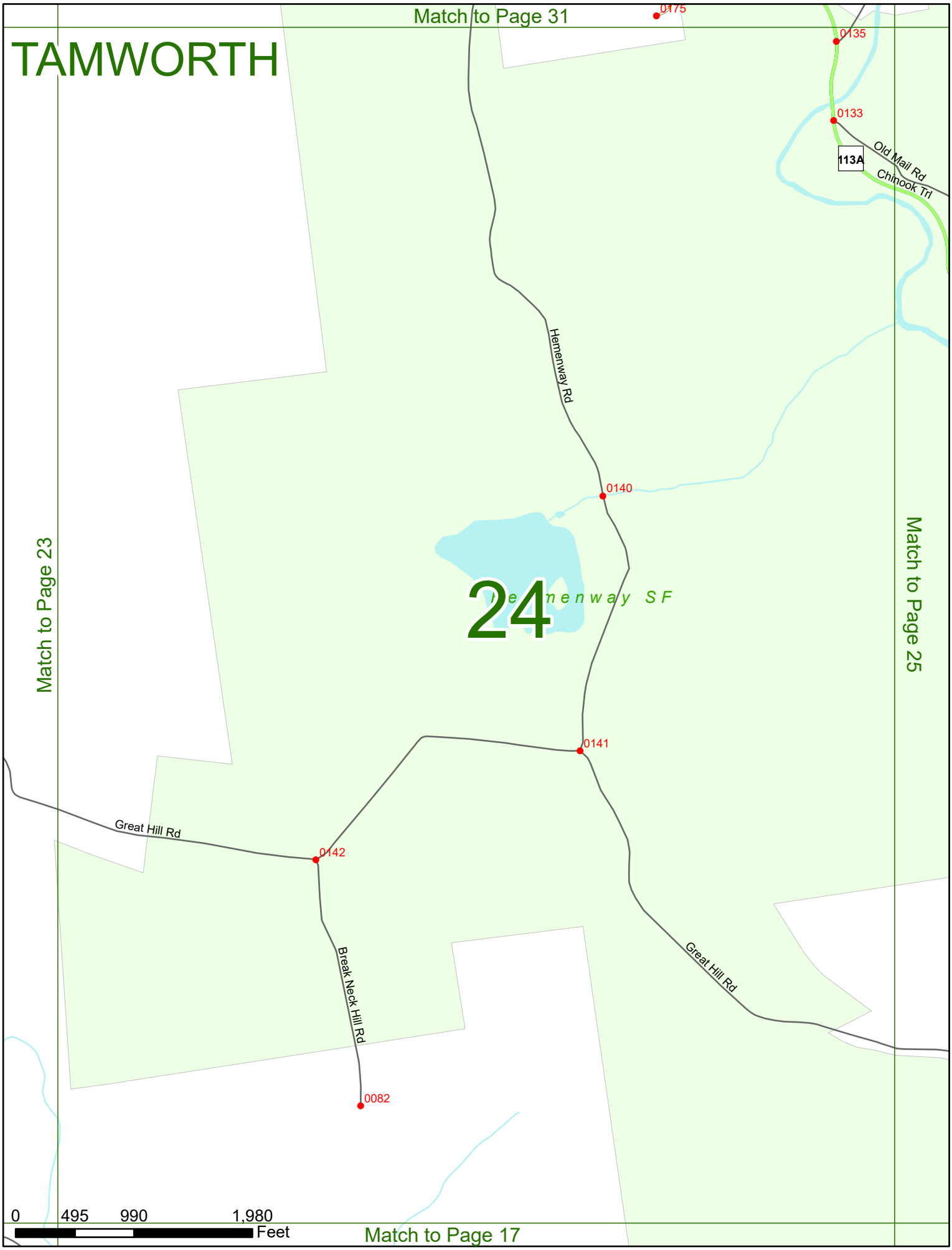
Match to Page 31
TAMWORTH
0175
0135
0133
113A
Old Mail Rd
Chinook Trl
Hemenway Rd
0140
24
Hemenway SF
Match to Page 23
Match to Page 25
0141
Great Hill Rd
0142
Break Neck Hill Rd
Great Hill Rd
0082
0 495 990 1,980
Feet
Match to Page 17

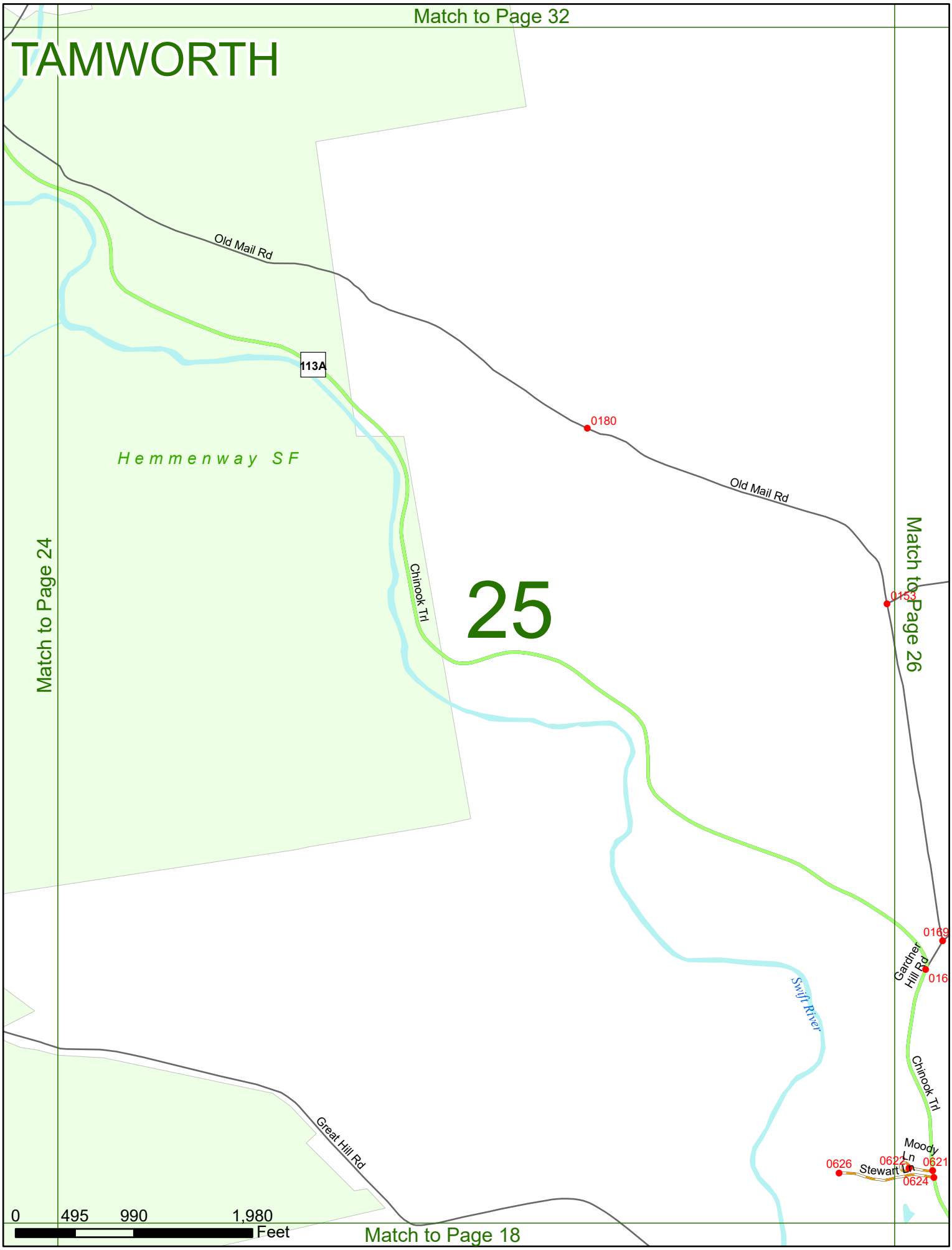
Match to Page 32
TAMWORTH
Old Mail Rd
113A
0180
Hemmenway SF
Old Mail Rd
Chinook Trl
25
0153
Match to Page 24
Match to Page 26
0169
Gardner Hill Rd
016
Swift River
Chinook Trl
Great Hill Rd
Moody Ln
0626
0622
Stewart Ln
0621
0624
0
495
990
1,980
Feet
Match to Page 18

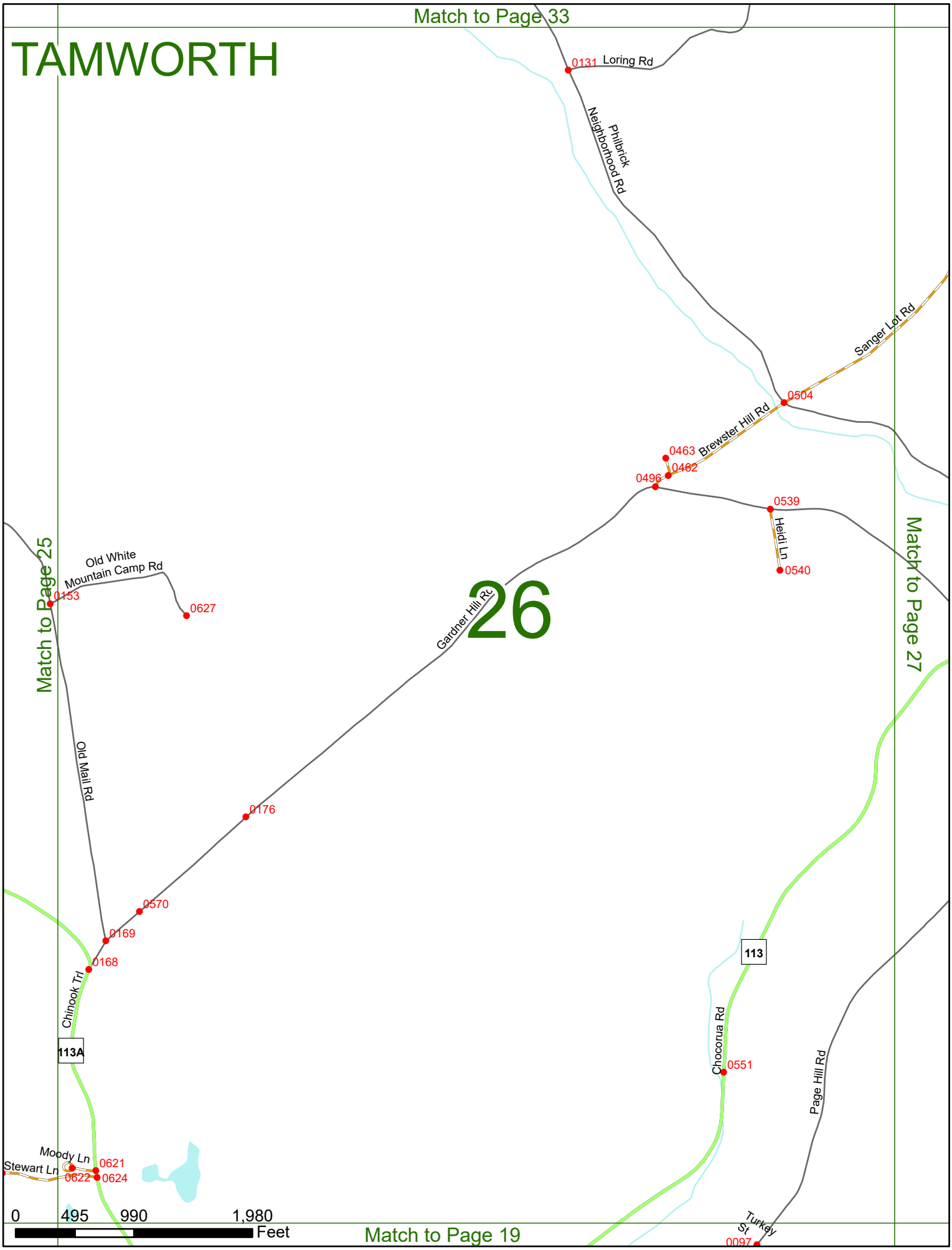
Match to Page 33
TAMWORTH
0131
Loring Rd
Philbrick Neighborhood Rd
Sanger Lot Rd
0504
Brewster Hill Rd
0463
0462
0496
0539
Heidi Ln
0540
Match to Page 25
Match to Page 27
Old White Mountain Camp Rd
0153
0627
Gardner Hill Rd
26
Old Mail Rd
0176
0570
0169
0168
Chinook Trl
113A
113
Chocorua Rd
0551
Page Hill Rd
Moody Ln
Stewart Ln
0621
0622
0624
0097
Turkey St
0
495
990
1,980
Feet
Match to Page 19

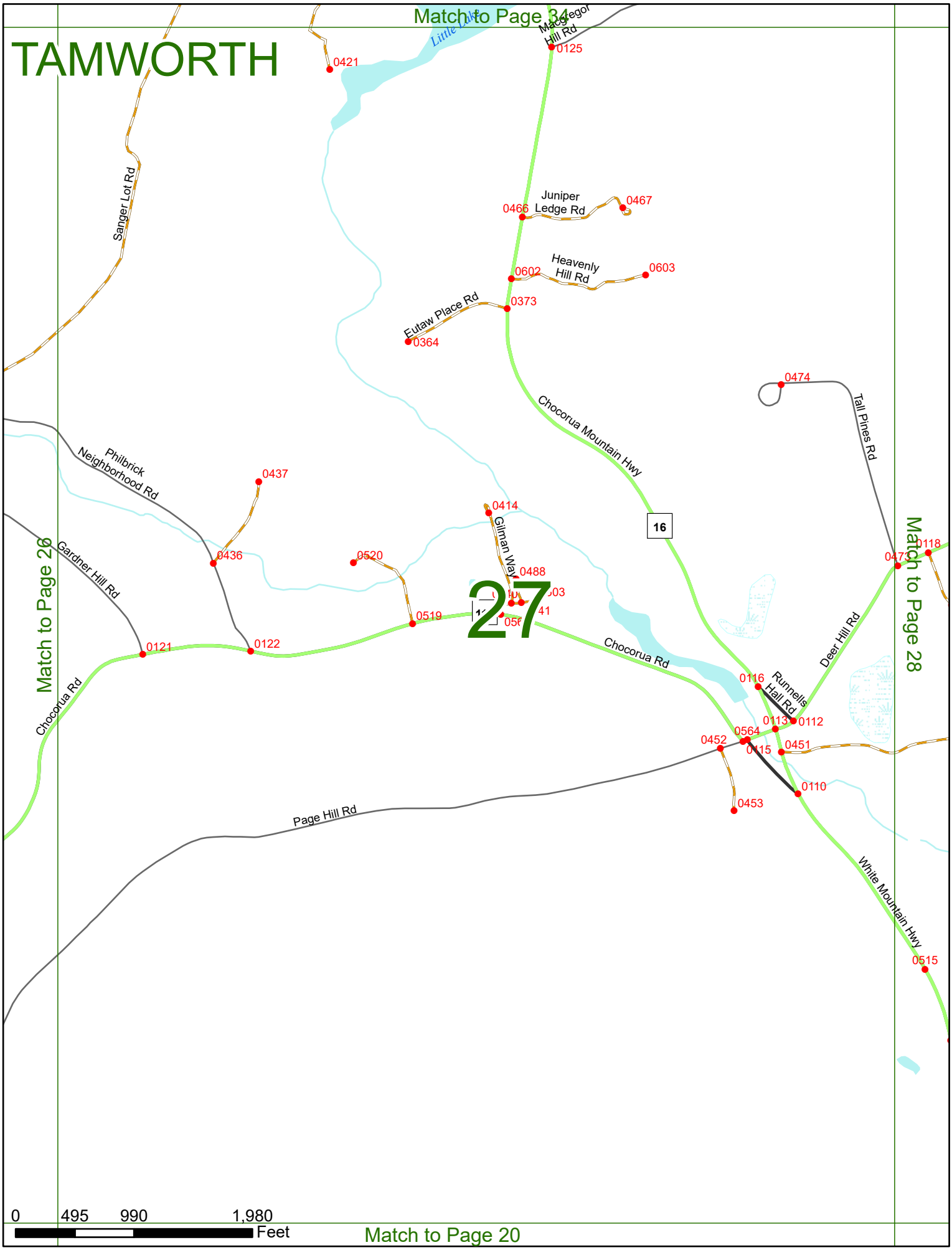
Match to Page 34
TAMWORTH
Little Lake
MacGregor Hill Rd
0125
0421
Sanger Lot Rd
Juniper Ledge Rd
0466
0467
Heavenly Hill Rd
0602
0603
0373
Eutaw Place Rd
0364
0474
Tall Pines Rd
Chocorua Mountain Hwy
Philbrick Neighborhood Rd
0437
0414
Gilman Way
16
0436
0520
0488
Gardner Hill Rd
0519
27
0121
0122
Chocorua Rd
Deer Hill Rd
0116
Runnells Hall Rd
0113
0112
0564
0452
0115
0451
0110
0453
Page Hill Rd
White Mountain Hwy
0515
Match to Page 26
Match to Page 28
0 495 990 1,980
Feet
Match to Page 20

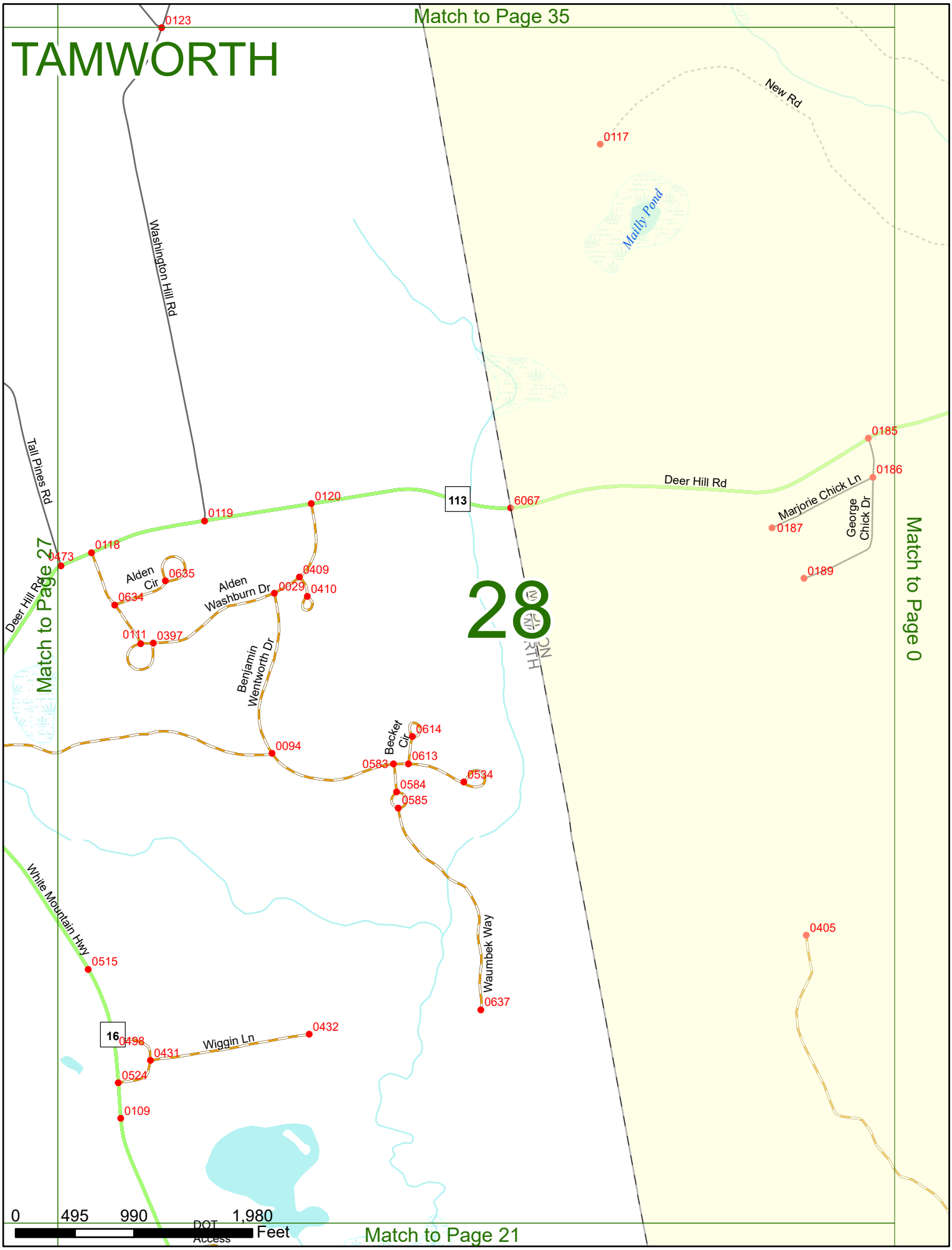
Match to Page 35
TAMWORTH
0123
New Rd
0117
Mailly Pond
Washington Hill Rd
Tall Pines Rd
Deer Hill Rd
0185
0186
Deer Hill Rd
Marjorie Chick Ln
George Chick Dr
0187
0189
113
6067
0120
0119
0118
0473
Alden Cir
0635
0634
Alden Washburn Dr
0409
0029
0410
0111
0397
Benjamin Wentworth Dr
28
NORTH
Match to Page 27
Match to Page 0
0094
Becker Cir
0614
0613
0583
0534
0584
0585
White Mountain Hwy
0515
Waumbek Way
0637
0405
16
0498
0431
Wiggin Ln
0432
0524
0109
0
495
990
1,980
Feet
DOT Access
Match to Page 21

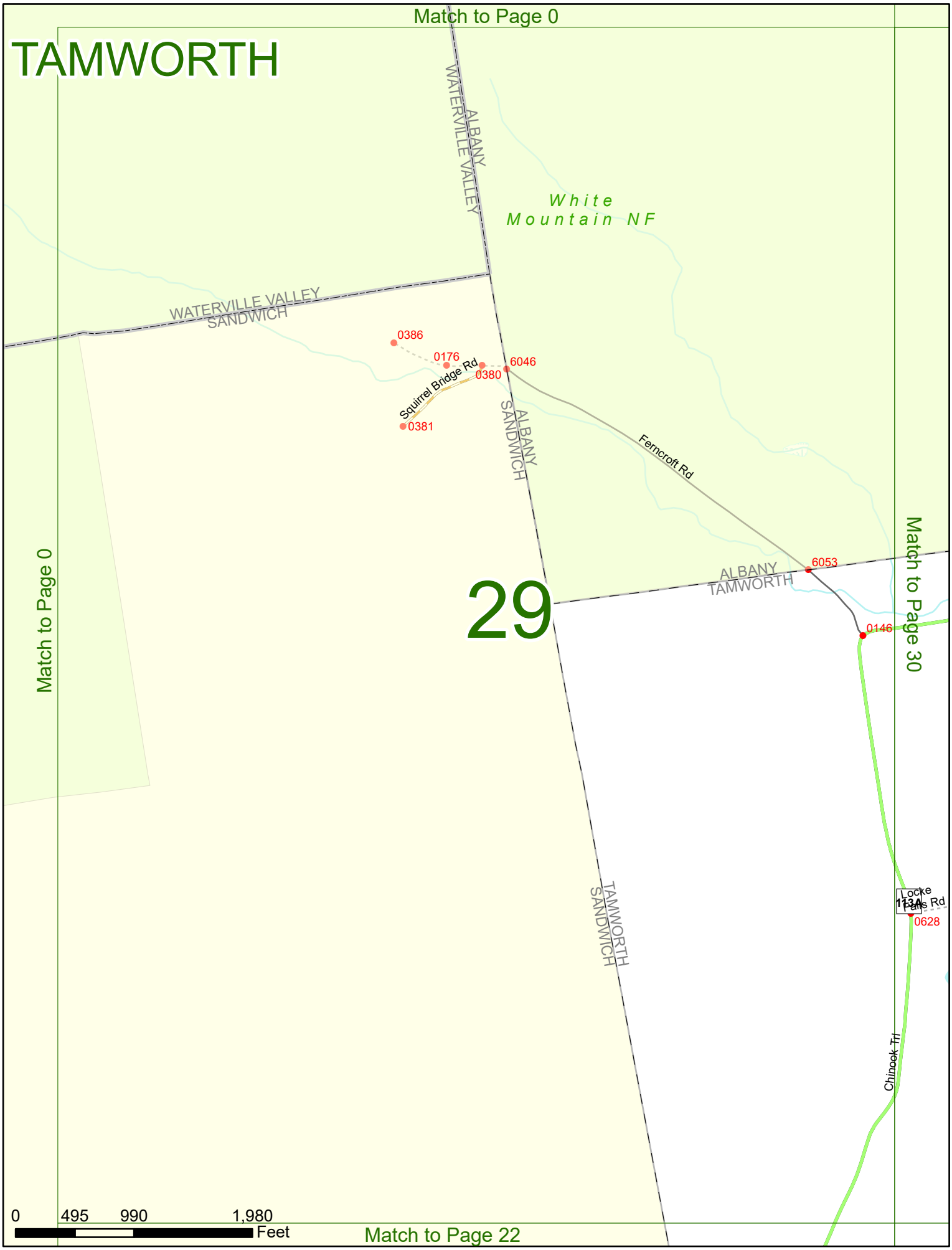
Match to Page 0
TAMWORTH
ALBANY
WATERVILLE VALLEY
White
Mountain NF
WATERVILLE VALLEY
SANDWICH
0386
0176
6046
0380
Squirrel Bridge Rd
0381
ALBANY
SANDWICH
Ferncroft Rd
Match to Page 0
29
ALBANY
TAMWORTH
6053
0146
Match to Page 30
TAMWORTH
SANDWICH
Locke
Falls Rd
113A
0628
Chinook Trl
0
495
990
1,980
Feet
Match to Page 22

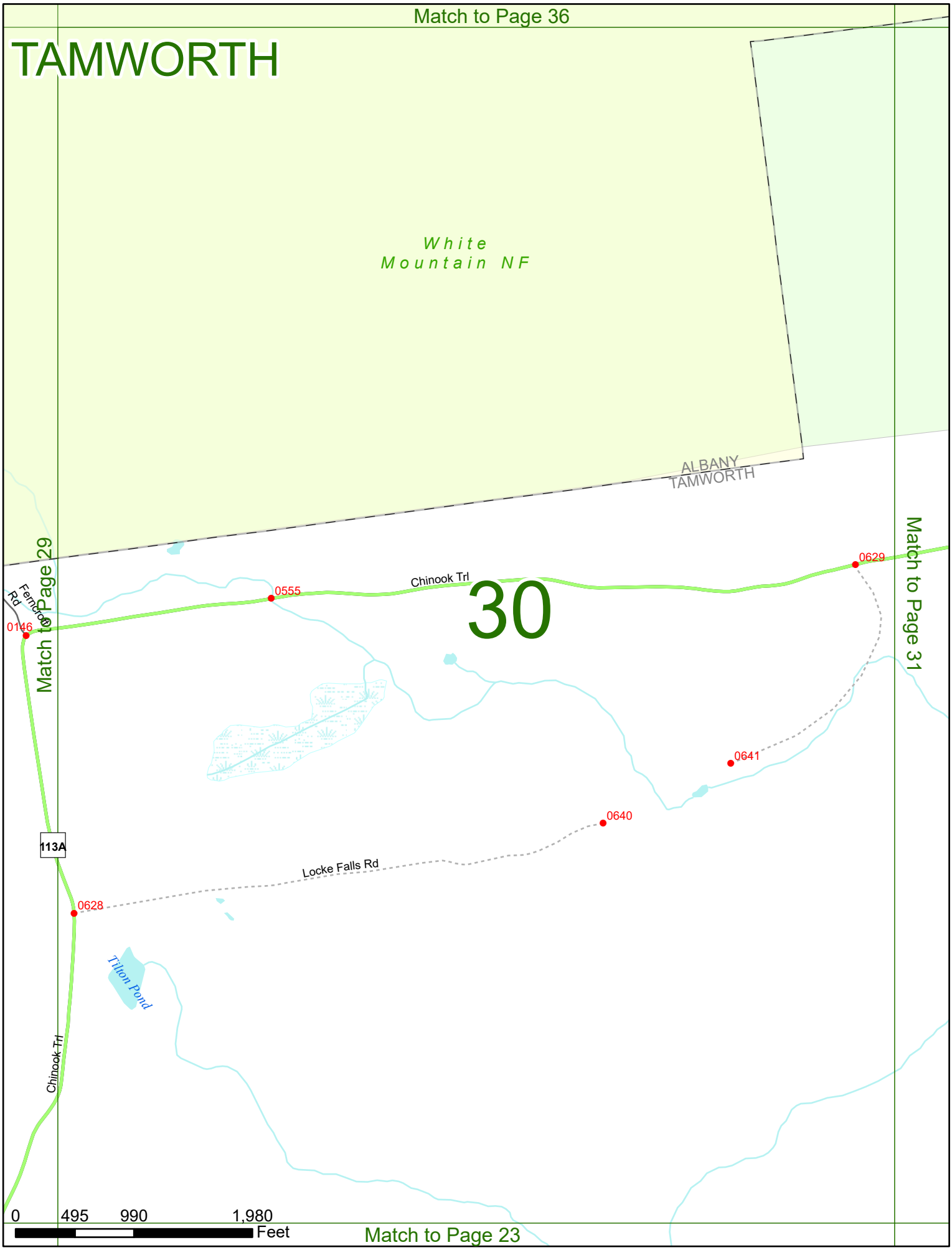
Match to Page 36
TAMWORTH
White
Mountain NF
ALBANY
TAMWORTH
Match to Page 29
Match to Page 31
Fernroot
Rd
0146
0555
Chinook Trl
30
0629
0641
0640
113A
Locke Falls Rd
0628
Tilton Pond
Chinook Trl
0
495
990
1,980
Feet
Match to Page 23

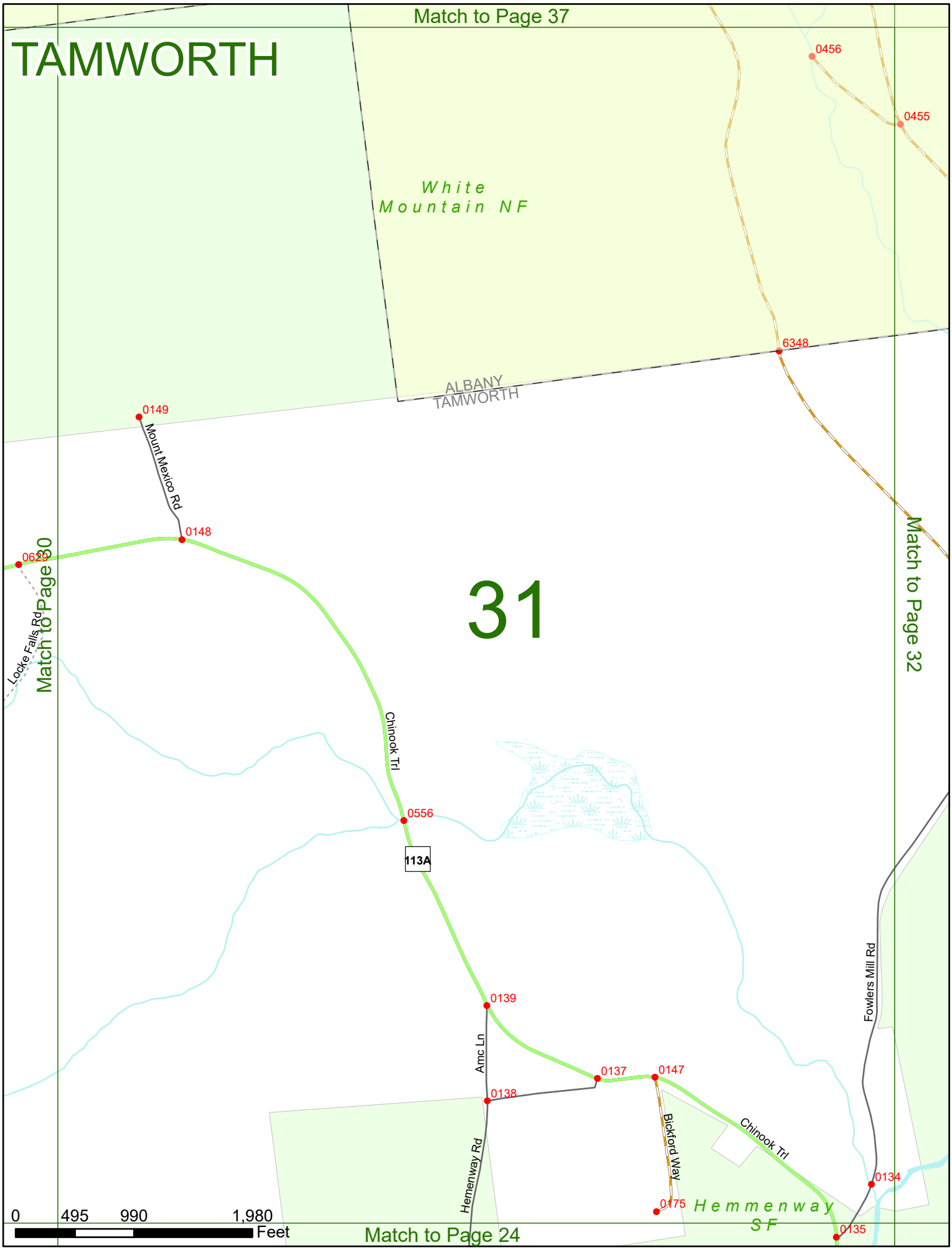
Match to Page 37
TAMWORTH
0456
0455
White Mountain NF
6348
ALBANY
TAMWORTH
0149
Mount Mexico Rd
0148
0629
Locke Falls Rd
Match to Page 30
31
Match to Page 32
Chinook Trl
0556
113A
0139
Amc Ln
0137
0147
0138
Hemenway Rd
Bickford Way
Chinook Trl
Fowlers Mill Rd
0134
0175
Hemmenway SF
0135
0
495
990
1,980
Feet
Match to Page 24

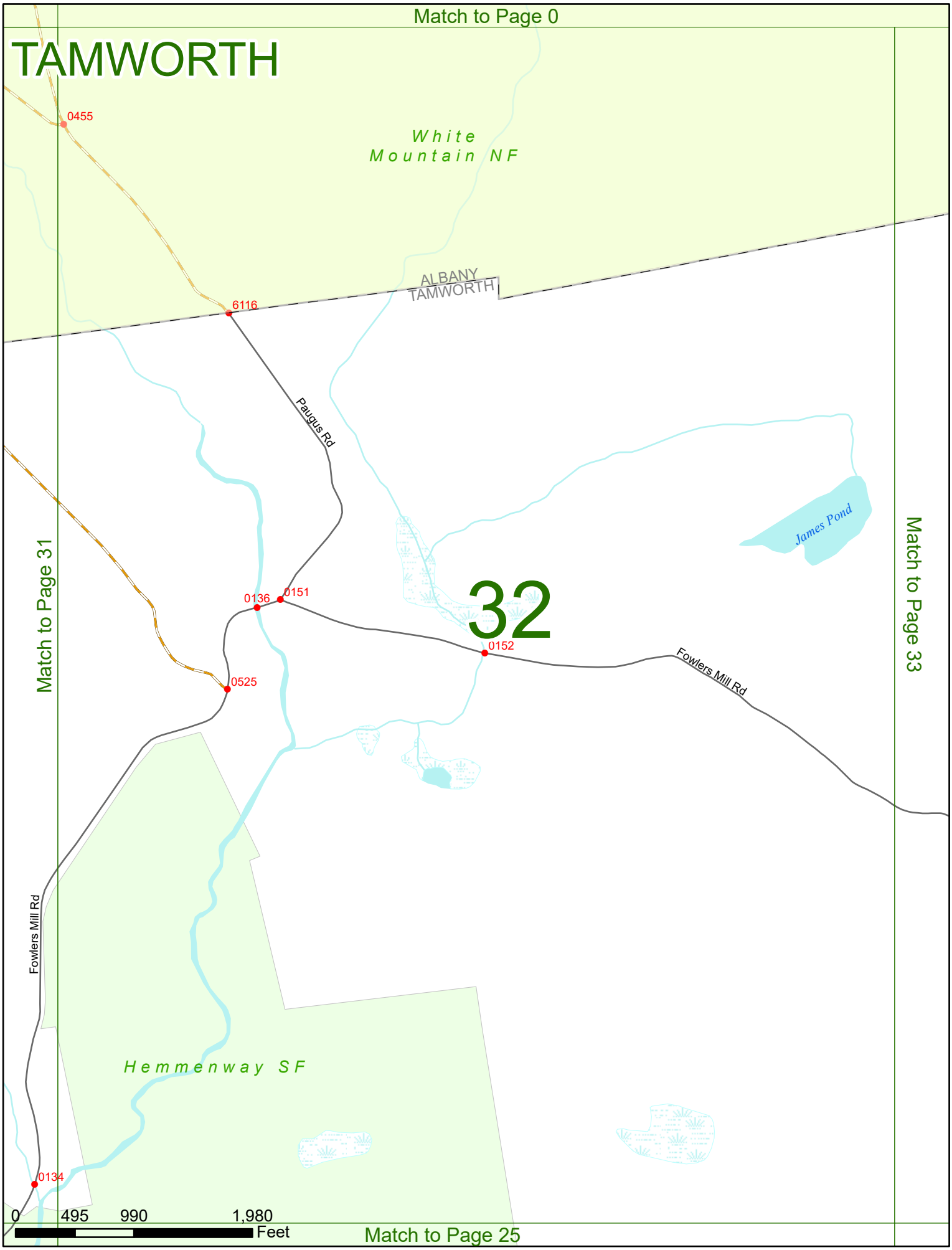
Match to Page 0
TAMWORTH
0455
White
Mountain NF
ALBANY
TAMWORTH
6116
Paugus Rd
James Pond
Match to Page 31
Match to Page 33
0136
0151
32
0152
Fowlers Mill Rd
0525
Fowlers Mill Rd
Hemmenway SF
0134
0
495
990
1,980
Feet
Match to Page 25

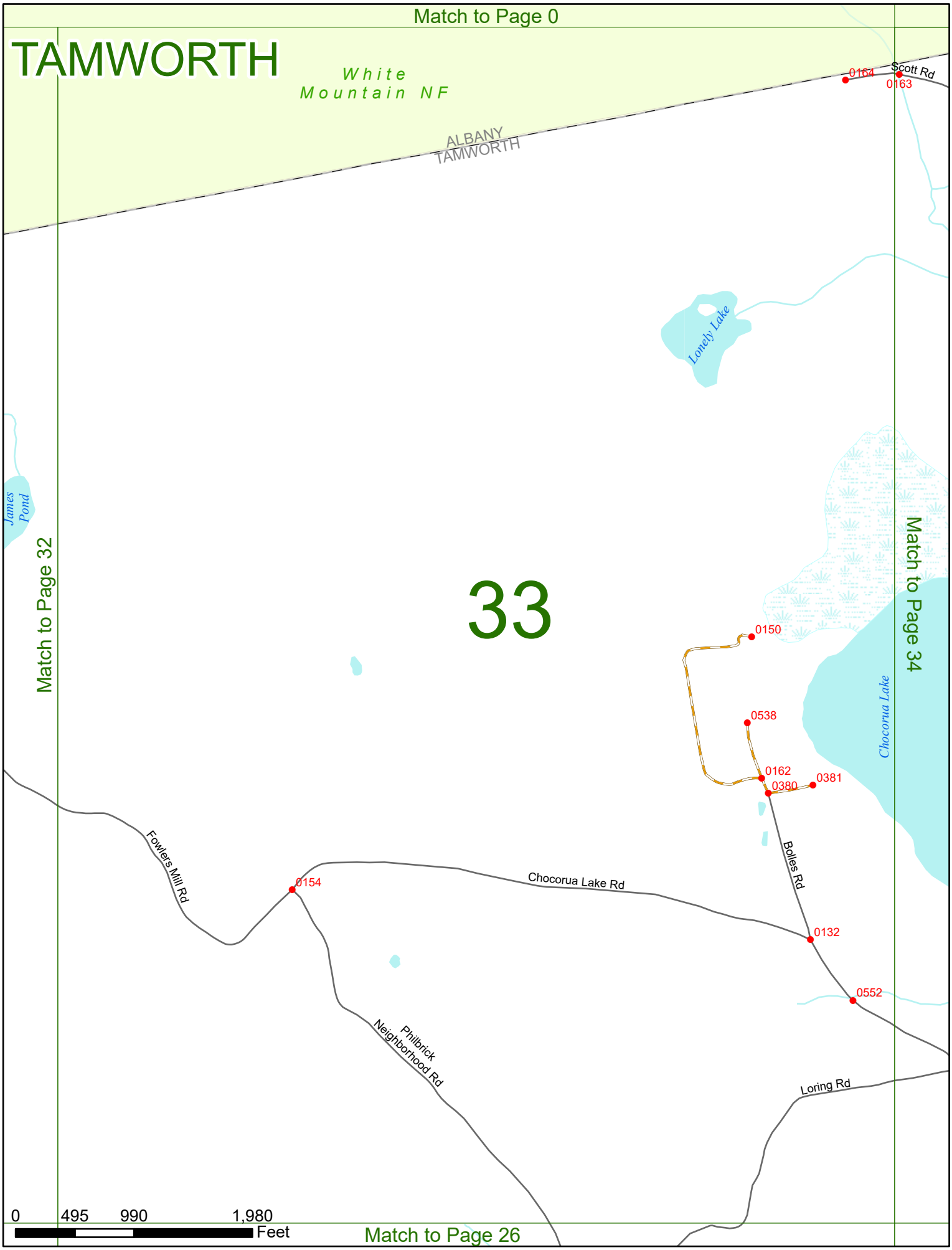
Match to Page 0
TAMWORTH
White Mountain NF
ALBANY
TAMWORTH
Scott Rd
0164
0163
Lonely Lake
James Pond
Match to Page 32
33
Match to Page 34
Chocorua Lake
0150
0538
0162
0380
0381
Bolles Rd
Fowlers Mill Rd
0154
Chocorua Lake Rd
0132
0552
Philbrick Neighborhood Rd
Loring Rd
0 495 990 1,980
Feet
Match to Page 26

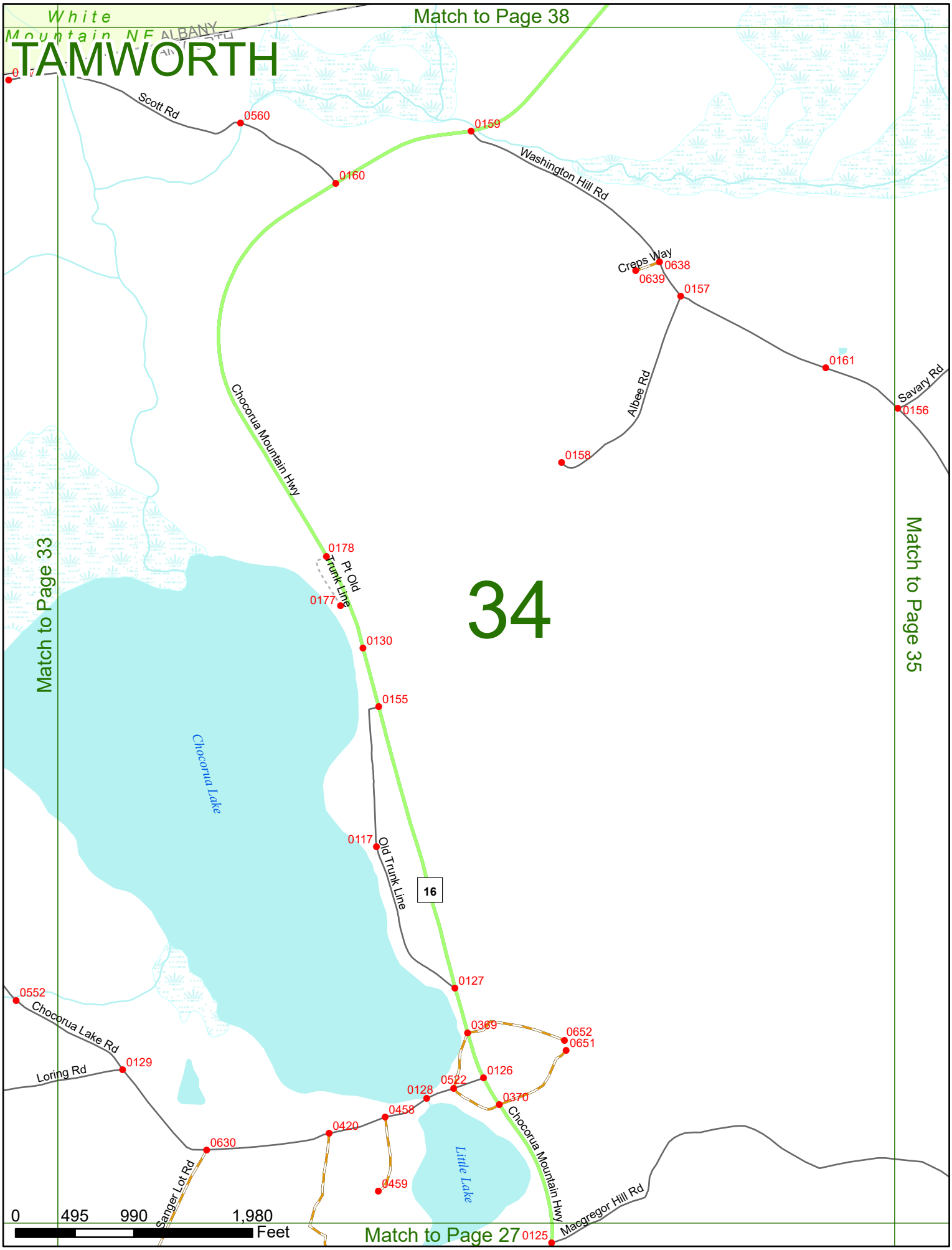
Match to Page 38
White Mountain NF
ALBANY
TAMWORTH
Scott Rd
0560
0159
Washington Hill Rd
0160
Creps Way
0638
0639
0157
0161
Savary Rd
0156
Albee Rd
0158
Chocorua Mountain Hwy
0178
Pt Old Trunk Line
0177
34
0130
0155
Match to Page 33
Match to Page 35
Chocorua Lake
0117
Old Trunk Line
16
0127
0552
Chocorua Lake Rd
0369
0652
0651
Loring Rd
0129
0126
0522
0128
0370
0458
0420
0630
Little Lake
Sanger Lot Rd
0459
Chocorua Mountain Hwy
Macgregor Hill Rd
0125
0 495 990 1,980
Feet
Match to Page 27

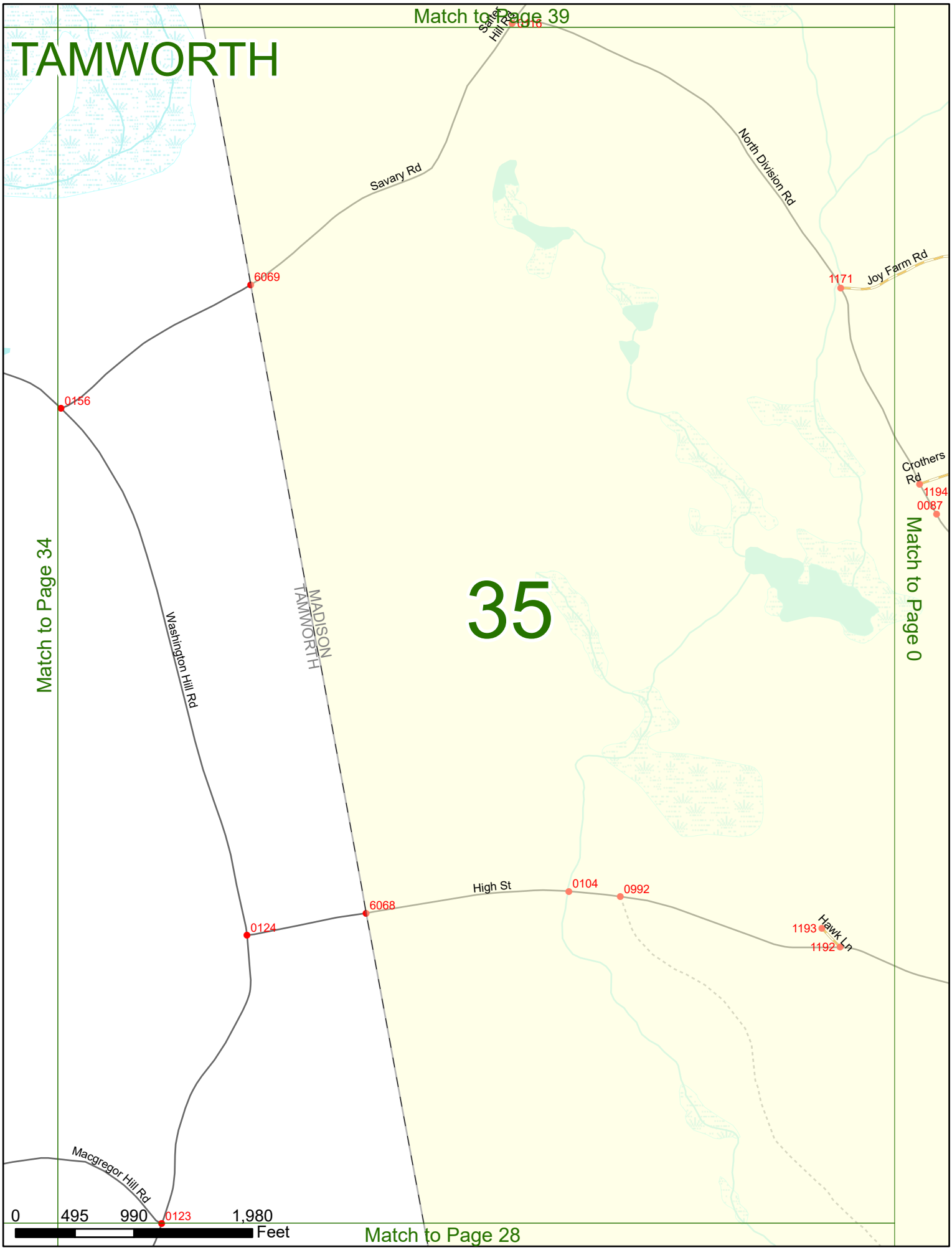
Match to Page 39
TAMWORTH
Savary Hill Rd
0016
North Division Rd
Savary Rd
6069
1171
Joy Farm Rd
0156
Crothers Rd
1194
0087
Match to Page 34
Match to Page 0
35
MADISON
TAMWORTH
Washington Hill Rd
High St
0104
0992
6068
0124
1193
1192
Hawk Ln
Macgregor Hill Rd
0123
0
495
990
1,980
Feet
Match to Page 28

Match to Page 0

TAMWORTH

Match to Page 0

Match to Page 37

36

0 495 990 1,980 Feet

Match to Page 30

ALBANY
TAMWORTH

Match to Page 0

TAMWORTH

Match to Page 36

Match to Page 0

37

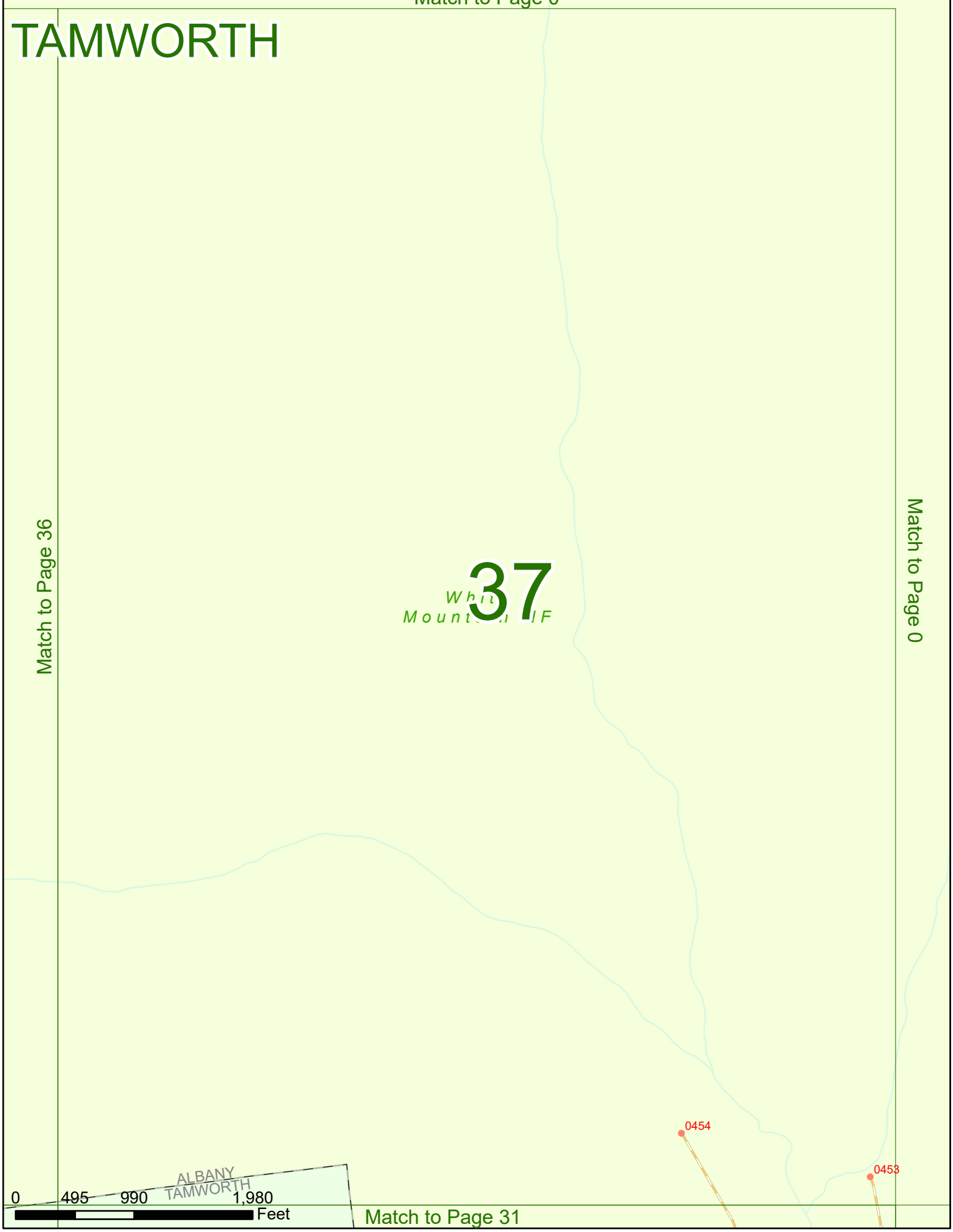

Match to Page 31

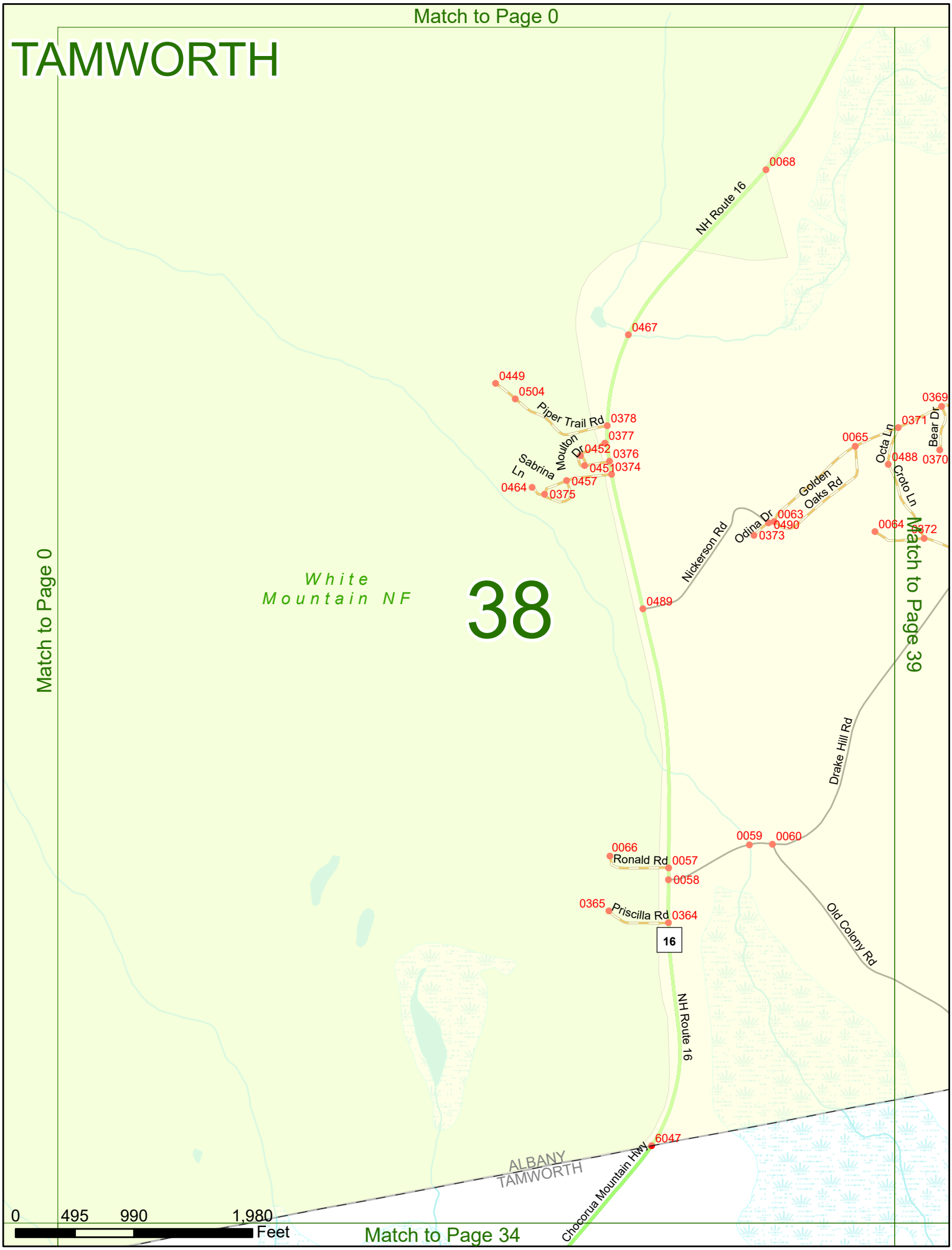
Match to Page 0
TAMWORTH
Match to Page 0
Match to Page 39
Match to Page 34
White Mountain NF
38
NH Route 16
0068
0467
0449
0504
Piper Trail Rd
0378
0377
Moulton Dr
0452
0376
0451
0374
Sabrina Ln
0457
0464
0375
0369
Bear Dr
0371
0065
Octa Ln
0488
0370
Croto Ln
Golden Oaks Rd
Odina Dr
0063
0490
0373
0064
0372
Nickerson Rd
0489
Drake Hill Rd
0059
0060
0066
Ronald Rd
0057
0058
0365
Priscilla Rd
0364
16
Old Colony Rd
NH Route 16
6047
ALBANY
TAMWORTH
Chocorua Mountain Hwy
0
495
990
1,980
Feet

TAMWORTH

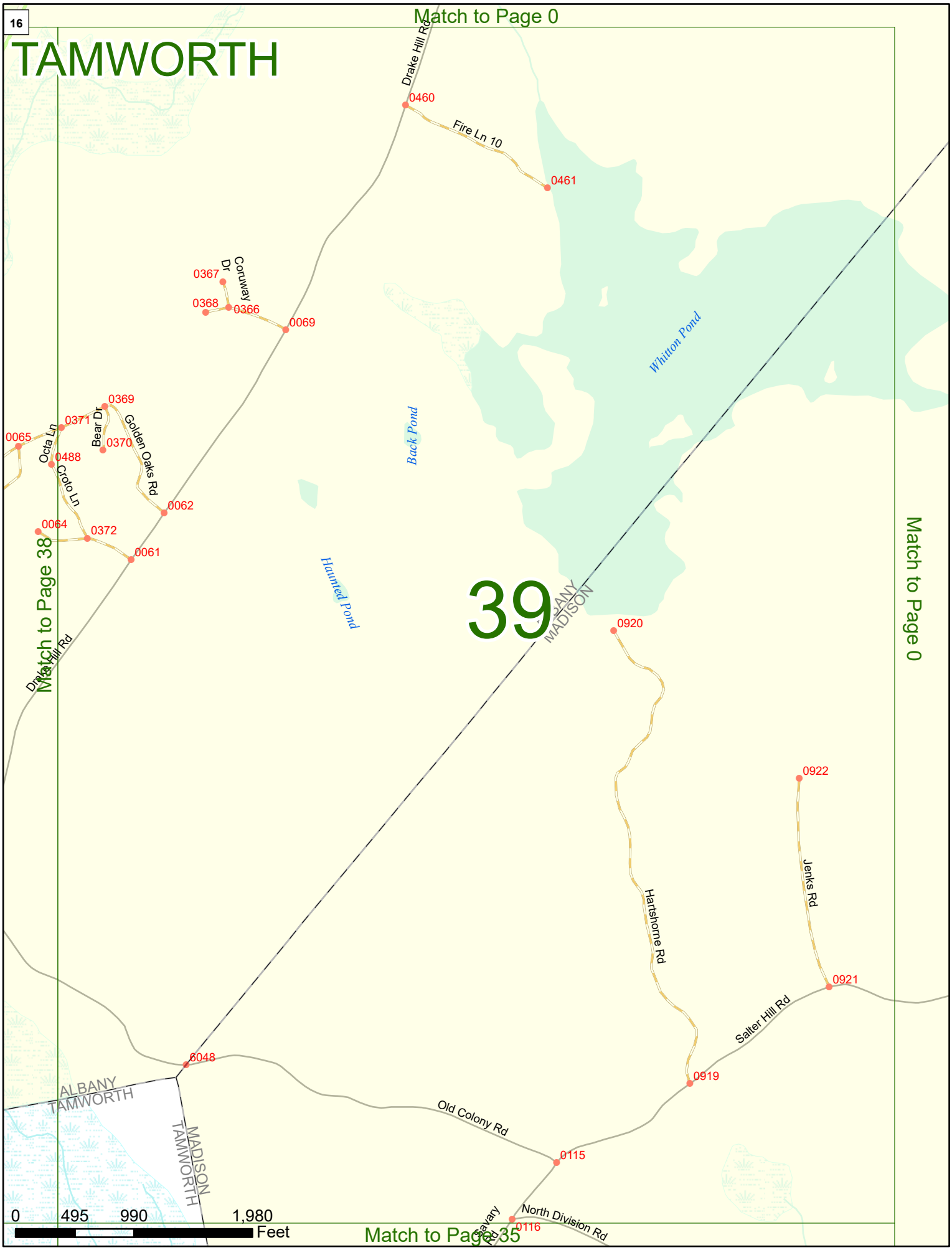
Match to Page 0
Drake Hill Rd
0460
Fire Ln 10
0461
Coruway Dr
0367
0368
0366
0069
Whitton Pond
Back Pond
0369
0371
Bear Dr
0370
Golden Oaks Rd
0065
Octa Ln
0488
Croto Ln
0062
0064
0372
0061
Haunted Pond
39
ALBANY
MADISON
0920
Match to Page 38
Drake Hill Rd
Match to Page 0
0922
Jenks Rd
Hartshorne Rd
0921
Salter Hill Rd
0048
0919
ALBANY
TAMWORTH
Old Colony Rd
MADISON
TAMWORTH
0115
North Division Rd
0116
0 495 990 1,980
Feet
Match to Page 35