New Hampshire DOT
Department of Transportation

Maps and data sets are not guaranteed to be free from errors and omissions. Data is in a constant state of update and correction by various groups and agencies. Information displayed on this map is the best available at the time of publication.

2026 Nodal Reference Bookmap

LEGEND

Divided Highway Limited Access

Turnpike Toll Road

U.S. Route

N.H. Route

State Roads (Carries NO Route Number)

Local Roads

Class 6 Roads (Not Maintained)

Private Roads

State Line

County Line

Town Line

Rivers & Streams

Lakes & Ponds

State Parks

National & State Forests

Reference Nodes

NHDOT will accept crash locations based on the State of NH Uniform Police Traffic Accident Report.

Crash occurred on:

Option 1 Street Address

123 Main Street

Option 2

Route No and/or Street name	Distance from Intersecting Street	NESW	Intesecting Road, Bridge, Town/County line
Main Street	*500*	*E*	*Oak Street*

Option 3

First Node	Distance from First Node	Second Node
515	*212*	*632*

Option 4

Route No and/or Street name	Mile Marker on Interstate Only	NESW	Mile (Marker)
I89S	*700 feet*	*S*	*36.8*

Option 3 – Example

Street Name	*Loudon Road*
First Node	*803*
Distance from First Node	318 Ft
Second Node	*813*

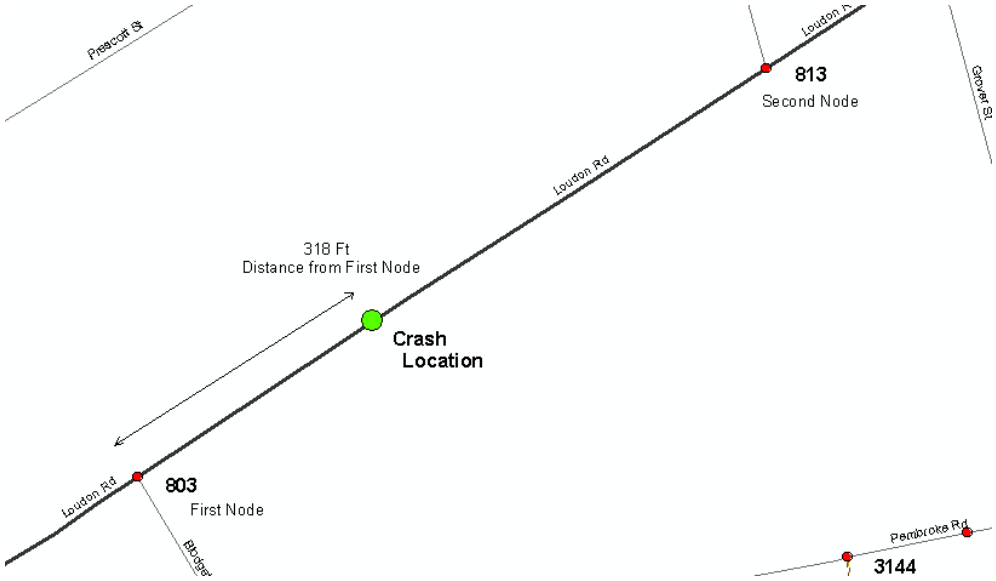

SUTTON

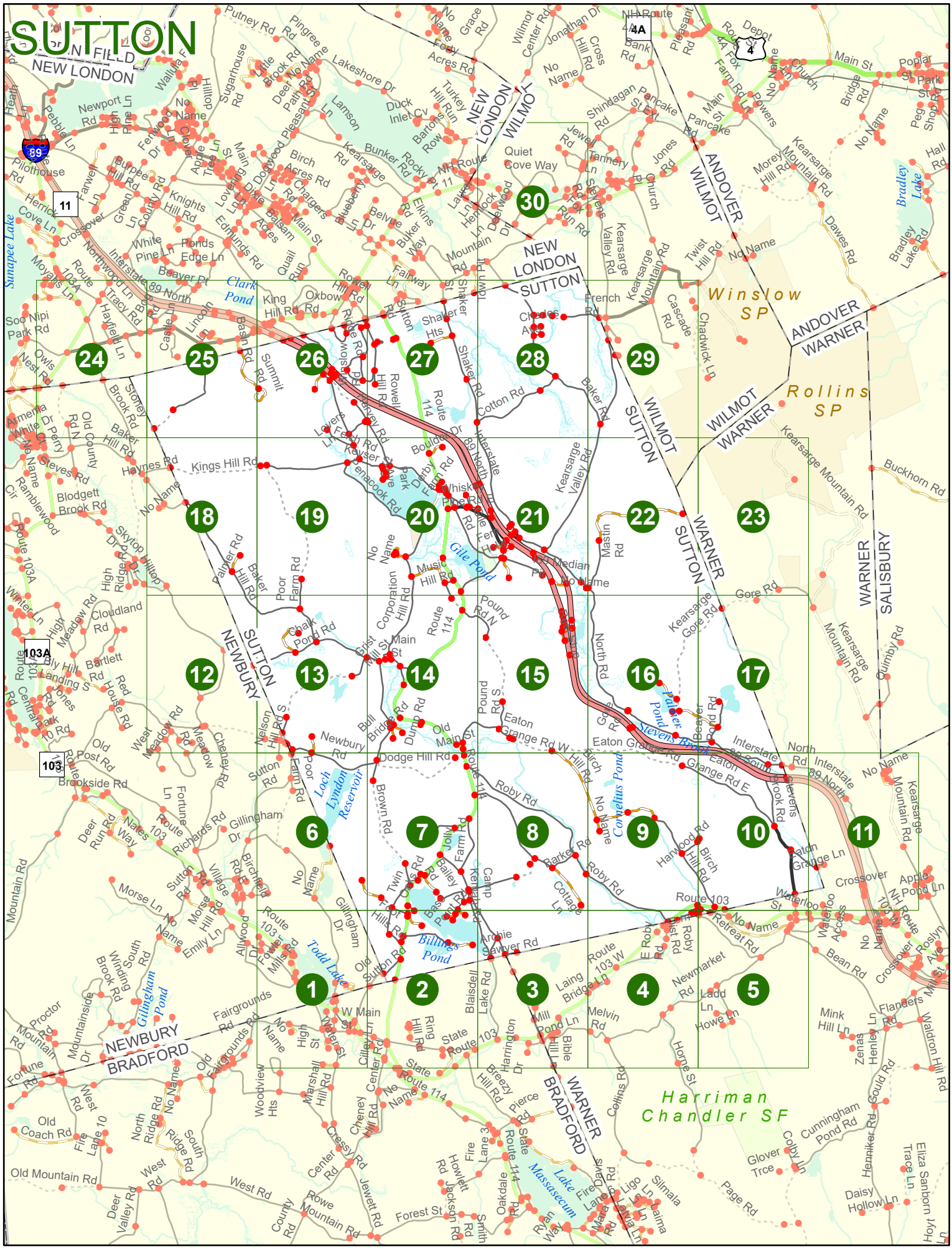

Date: 1/15/2026

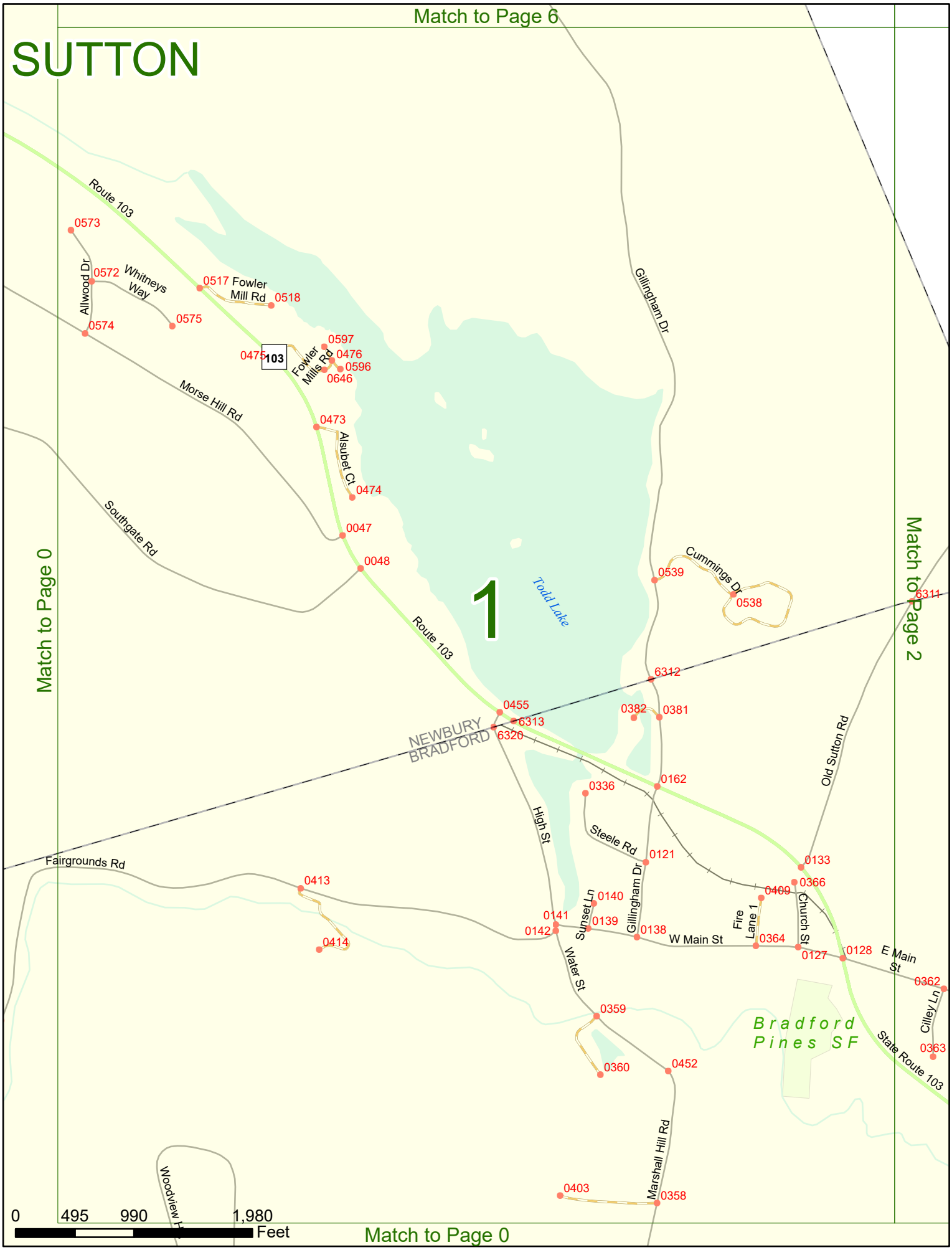
Match to Page 6
SUTTON
Route 103
0573
Allwood Dr
0572
Whitneys Way
0517
Fowler Mill Rd
0518
0574
0575
0597
0475
103
Fowler Mills Rd
0476
0596
0646
Morse Hill Rd
0473
Alsubet Ct
0474
Southgate Rd
0047
0048
Gillingham Dr
Cummings Dr
0539
0538
6311
Todd Lake
1
Route 103
6312
0455
6313
0382
0381
NEWBURY
BRADFORD
6320
0162
0336
Old Sutton Rd
High St
Steele Rd
0121
0133
Fairgrounds Rd
0413
0366
0409
0140
Sunset Ln
Gillingham Dr
Fire Lane 1
Church St
0141
0139
0142
0138
W Main St
0364
0127
0128
E Main St
0414
Water St
0362
Cilley Ln
0359
Bradford Pines SF
State Route 103
0363
0360
0452
Marshall Hill Rd
Woodview
0403
0358
Match to Page 0
Match to Page 2
0
495
990
1,980
Feet
Match to Page 0

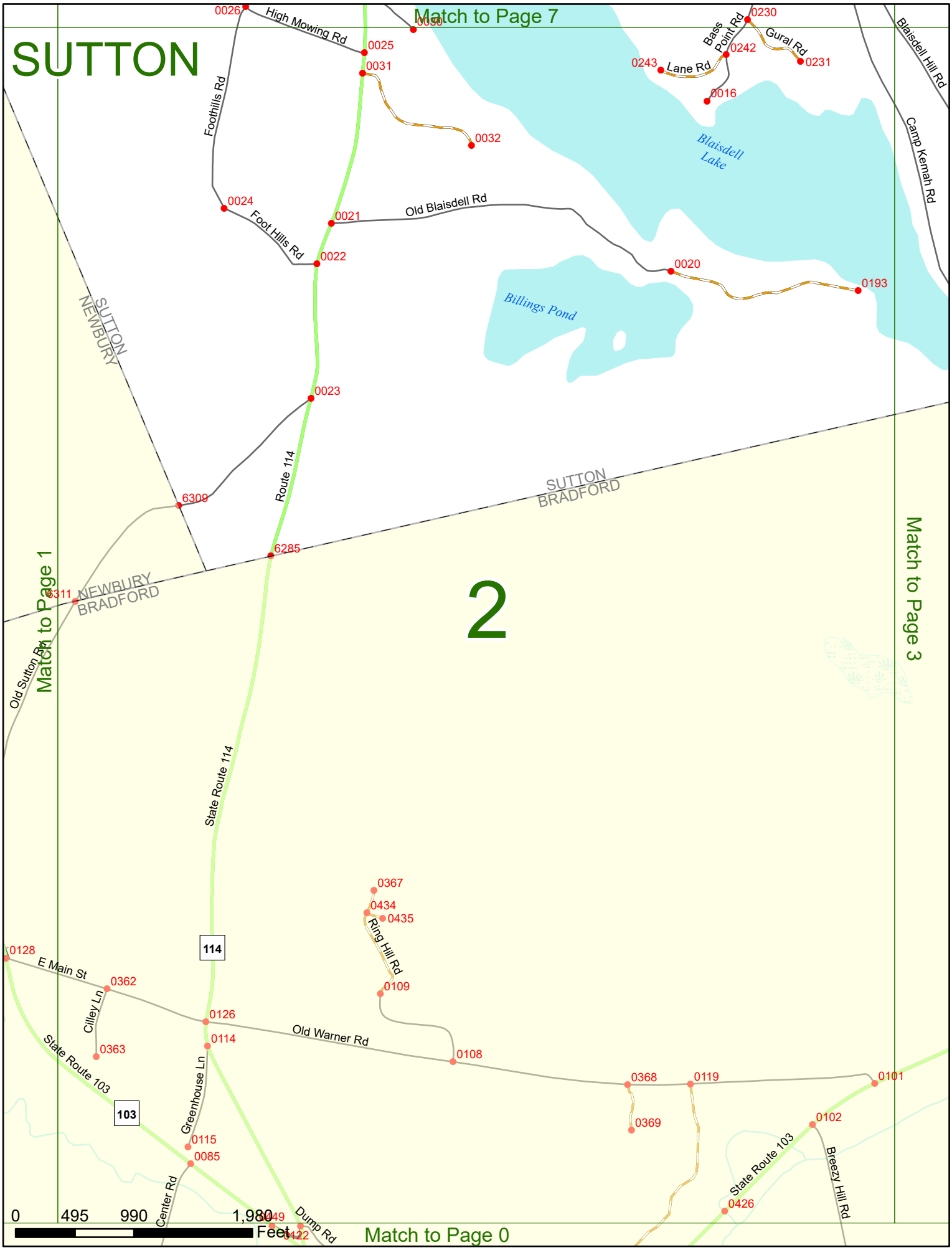

0 495 990 1,980 Feet

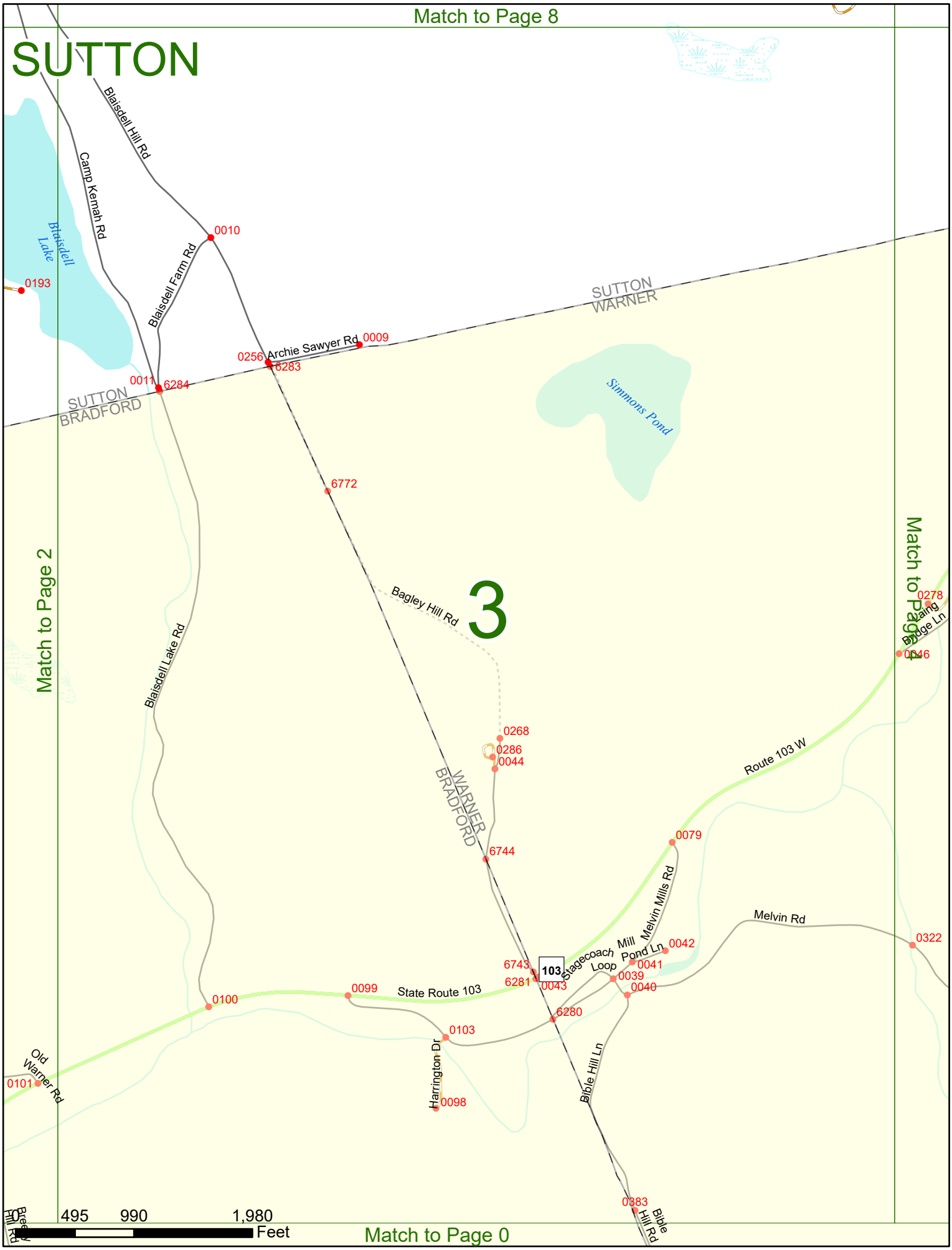
Match to Page 8
SUTTON
Blaisdell Hill Rd
Camp Kemah Rd
Blaisdell Lake
Blaisdell Farm Rd
0010
0193
SUTTON
WARNER
Archie Sawyer Rd
0009
0256
6283
0011
6284
SUTTON
BRADFORD
Simmons Pond
6772
Match to Page 2
Match to Page 4
Bagley Hill Rd
3
Blaisdell Lake Rd
0278
Laing Bridge Ln
0046
0268
0286
0044
WARNER
BRADFORD
Route 103 W
0079
6744
Melvin Mills Rd
Melvin Rd
0322
Mill Pond Ln
0042
Stagecoach Loop
0041
6743
103
0039
6281
0043
0040
State Route 103
0099
0100
6280
0103
Harrington Dr
Old Warner Rd
0101
0098
Bible Hill Ln
0383
Bible Hill Rd
Beech Hill Rd
495
990
1,980
Feet
Match to Page 0

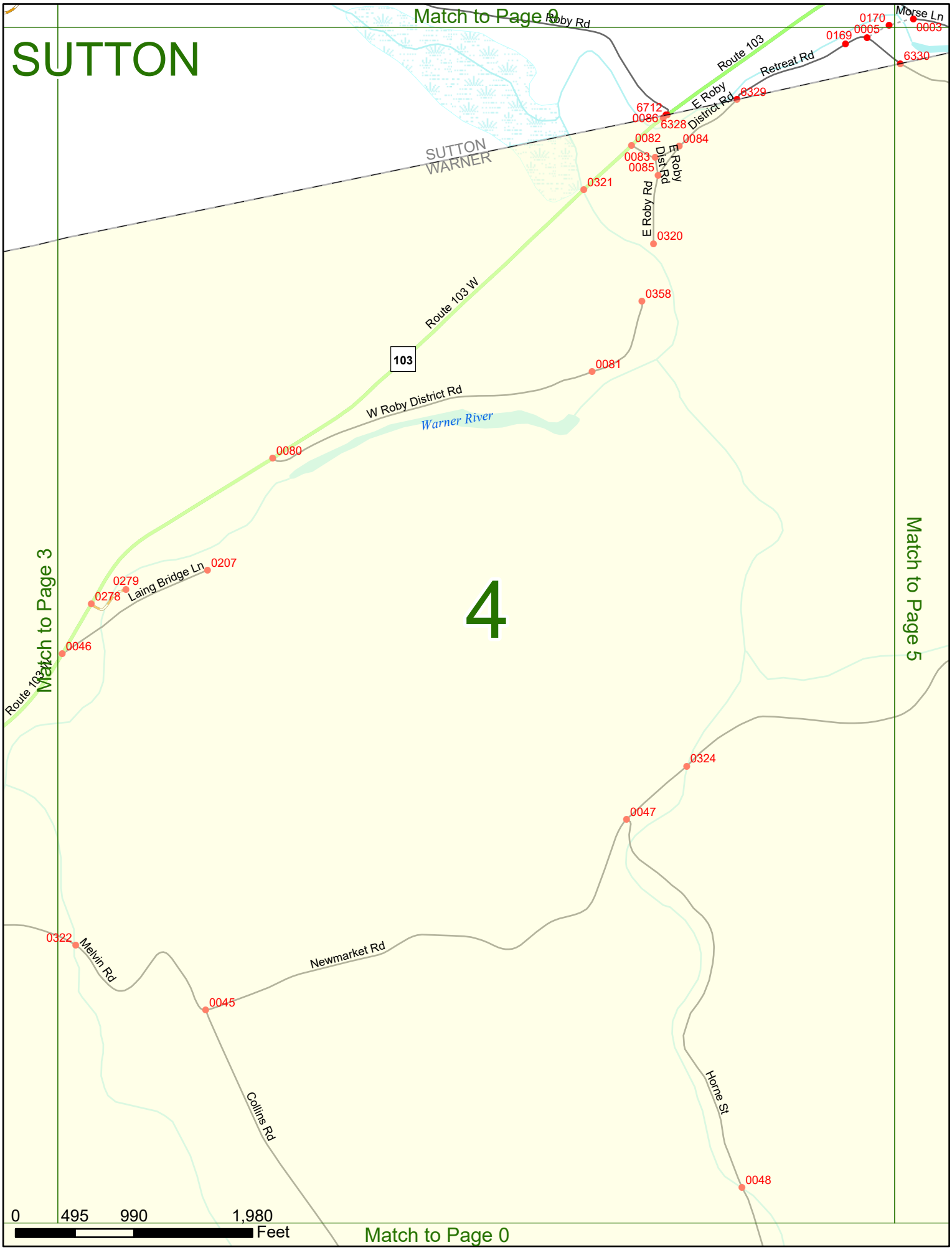
SUTTON
Match to Page 0
Roby Rd
Morse Ln
0170
0005
0003
0169
6330
Route 103
Retreat Rd
E Roby District Rd
6329
6712
0086
6328
0082
0084
0083
0085
E Roby Dist Rd
E Roby Rd
0321
0320
SUTTON
WARNER
Route 103 W
103
0358
0081
W Roby District Rd
Warner River
0080
Match to Page 3
Match to Page 5
0207
Laing Bridge Ln
0279
0278
0046
Route 103
4
0324
0047
0322
Melvin Rd
Newmarket Rd
0045
Collins Rd
Horne St
0048
0
495
990
1,980
Feet
Match to Page 0

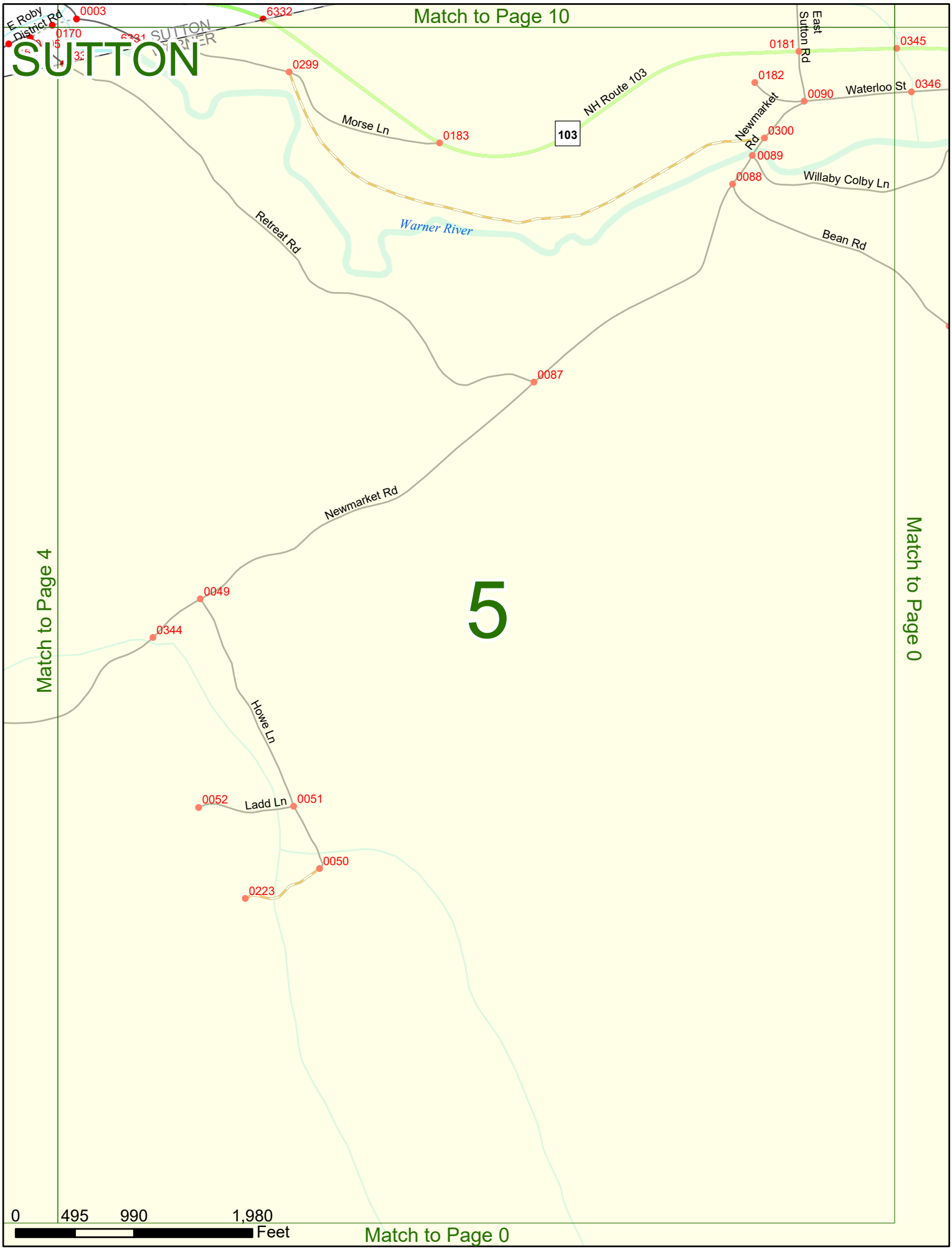
SUTTON
Match to Page 10
Match to Page 4
Match to Page 0
Match to Page 0
5
E Roby District Rd
0003
0170
6332
6331
SUTTON
0299
Morse Ln
0183
NH Route 103
103
East Sutton Rd
0181
0345
0182
0090
Waterloo St
0346
Newmarket Rd
0300
0089
0088
Willaby Colby Ln
Bean Rd
Warner River
Retreat Rd
0087
Newmarket Rd
0049
0344
Howe Ln
0052
Ladd Ln
0051
0050
0223
0
495
990
1,980
Feet

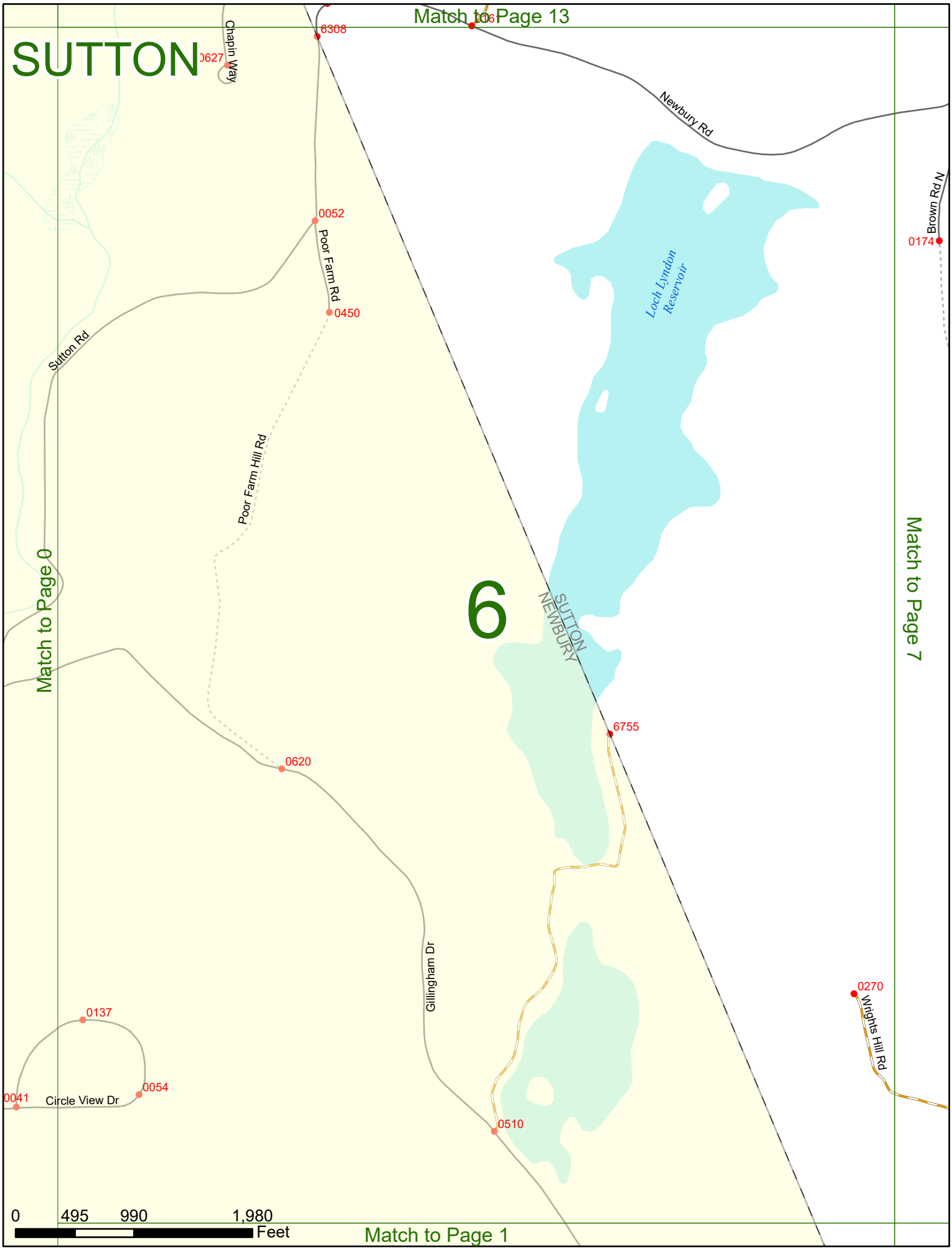
SUTTON
Match to Page 13
Match to Page 0
Match to Page 7
Match to Page 1
6
Chapin Way
Newbury Rd
Brown Rd N
Poor Farm Rd
Sutton Rd
Poor Farm Hill Rd
Loch Lyndon Reservoir
SUTTON
NEWBURY
Gillingham Dr
Circle View Dr
Wrights Hill Rd
0627
6308
0052
0450
0174
6755
0620
0270
0137
0054
0041
0510
0
495
990
1,980
Feet

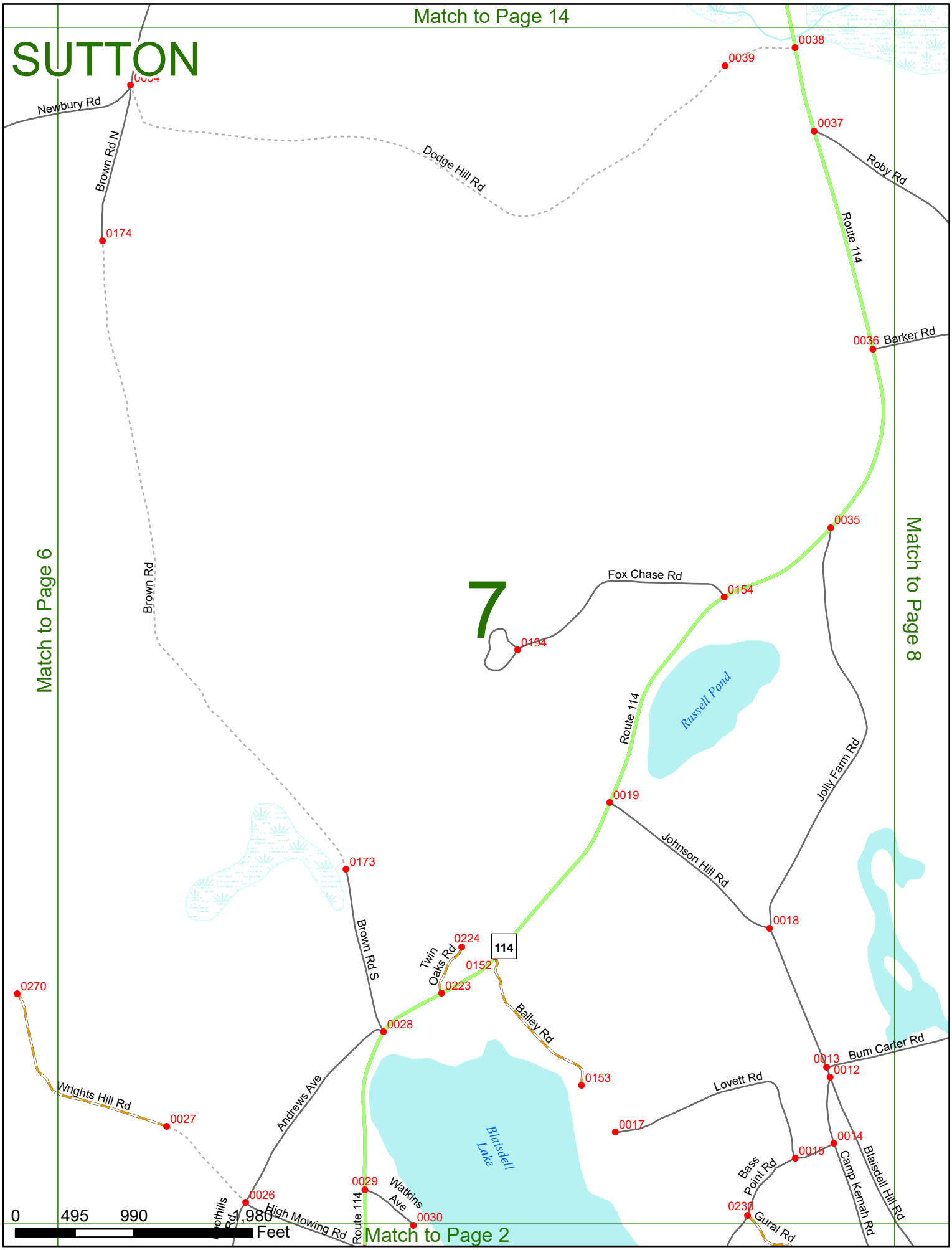
Match to Page 14
SUTTON
7
Newbury Rd
Brown Rd N
Brown Rd
Dodge Hill Rd
Roby Rd
Route 114
Barker Rd
Fox Chase Rd
Russell Pond
Jolly Farm Rd
Johnson Hill Rd
Brown Rd S
Twin Oaks Rd
114
Bailey Rd
Bum Carter Rd
Lovett Rd
Wrights Hill Rd
Andrews Ave
Blaisdell Lake
Bass Point Rd
Camp Kemah Rd
Blaisdell Hill Rd
Watkins Ave
High Mowing Rd
Gural Rd
0038
0039
0037
0036
0035
0154
0194
0019
0018
0173
0224
0152
0223
0028
0270
0027
0026
0029
0030
0153
0017
0013
0012
0014
0015
0230
0 495 990 1,980 Feet
Match to Page 2
Match to Page 6
Match to Page 8

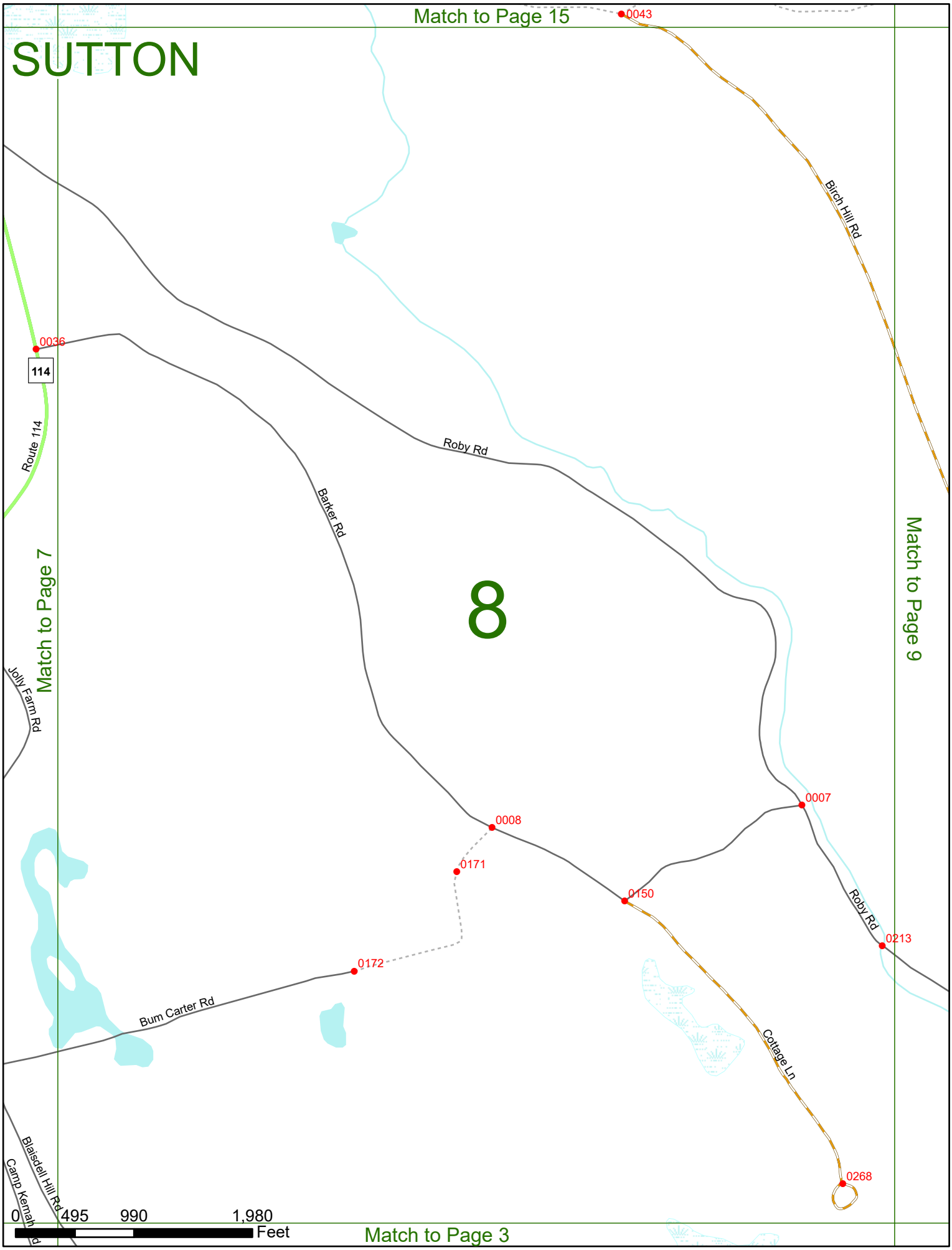
Match to Page 15
SUTTON
0043
Birch Hill Rd
0036
114
Route 114
Roby Rd
Barker Rd
8
Match to Page 7
Match to Page 9
Jolly Farm Rd
0007
0008
0171
0150
Roby Rd
0213
0172
Bum Carter Rd
Cottage Ln
Blaisdell Hill Rd
Camp Kemah
0268
0 495 990 1,980
Feet
Match to Page 3

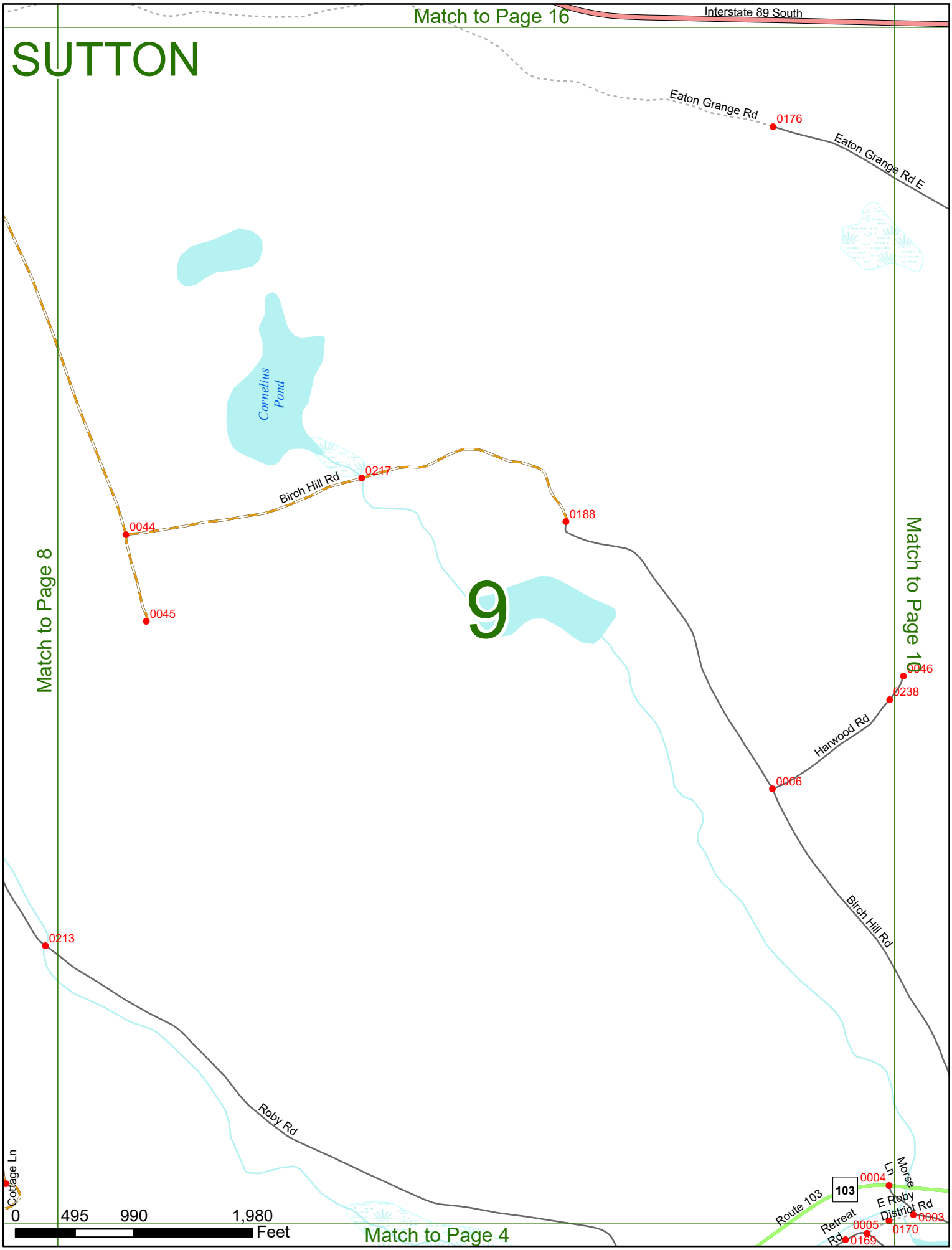
Match to Page 16
Interstate 89 South
SUTTON
Eaton Grange Rd
0176
Eaton Grange Rd E
Cornelius Pond
Birch Hill Rd
0217
0188
0044
0045
9
Match to Page 8
Match to Page 10
0046
0238
Harwood Rd
0006
Birch Hill Rd
0213
Roby Rd
Cottage Ln
Route 103
103
0004
Morse Ln
E Roby Distrint Rd
0003
0170
Retreat Rd
0005
0169
0 495 990 1,980
Feet
Match to Page 4

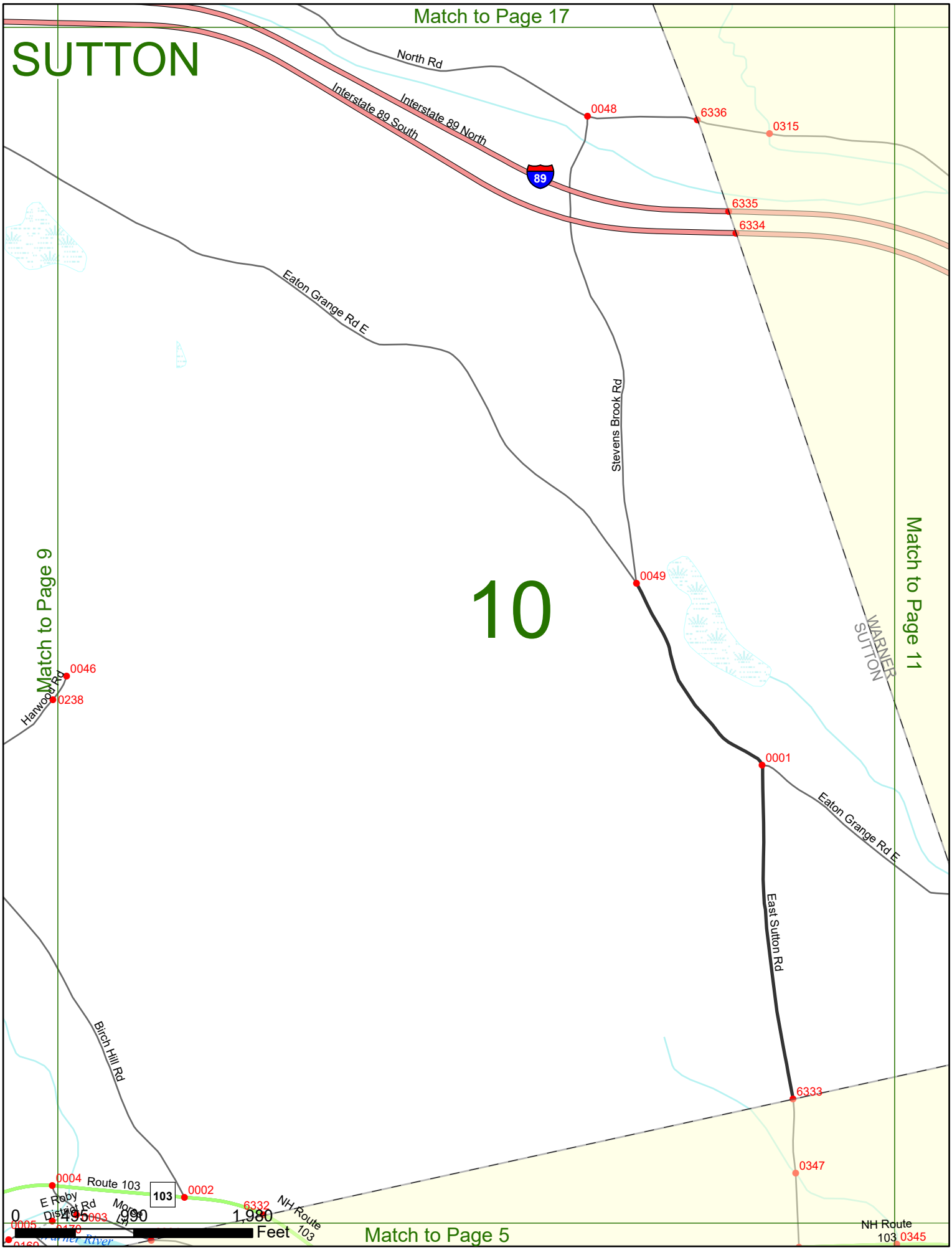
Match to Page 17
SUTTON
North Rd
Interstate 89 South
Interstate 89 North
89
0048
6336
0315
6335
6334
Eaton Grange Rd E
Stevens Brook Rd
0049
10
WARNER
SUTTON
Match to Page 9
Match to Page 11
Hanwood Rd
0046
0238
0001
Eaton Grange Rd E
East Sutton Rd
Birch Hill Rd
6333
0347
0004
Route 103
103
0002
E Roby
District Rd
Morse
Ln
6332
NH Route
103
0
495
990
1,980
Feet
Warner River
Match to Page 5
NH Route
103
0345

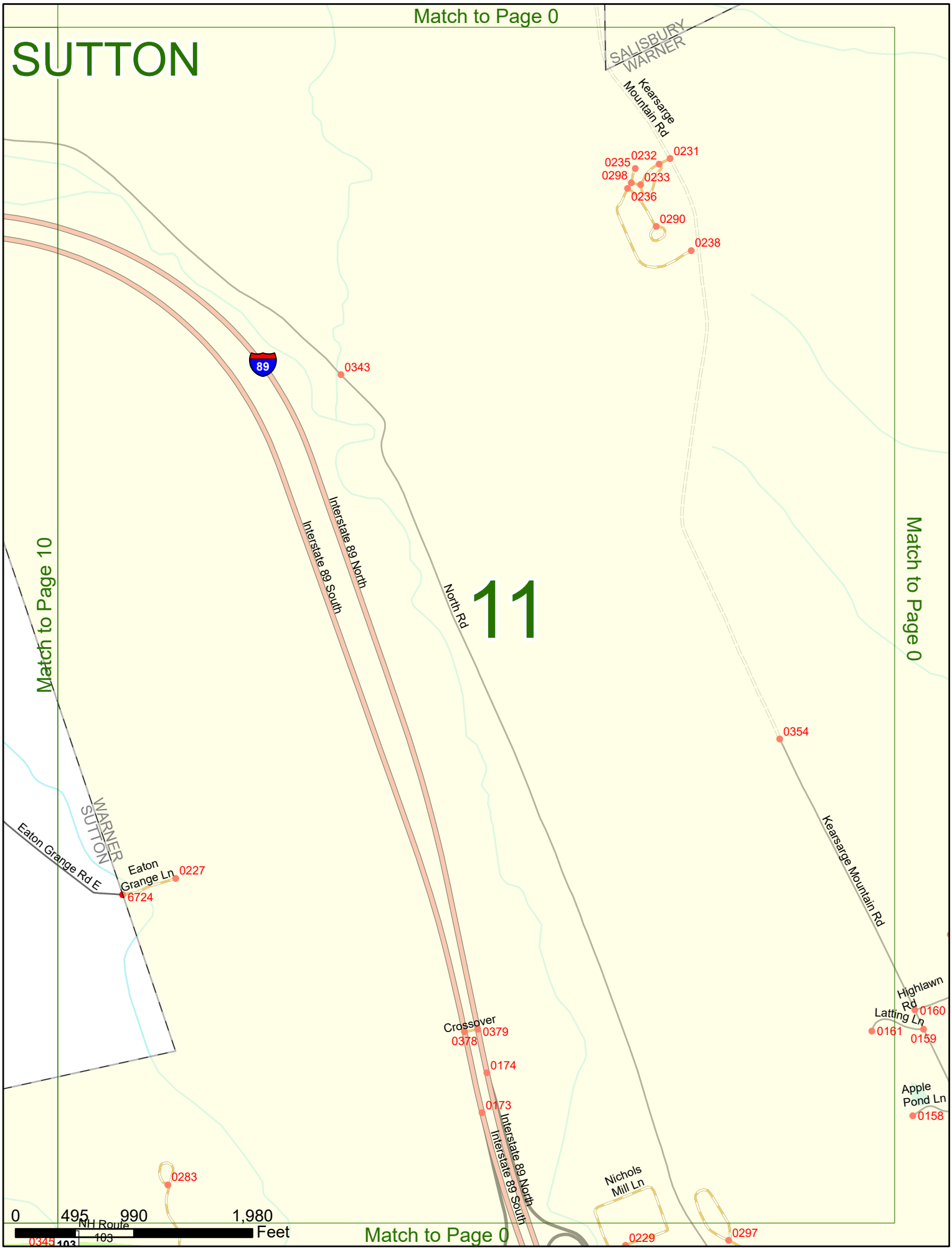
Match to Page 0
SUTTON
SALISBURY
WARNER
Kearsarge Mountain Rd
0235
0232
0231
0298
0233
0236
0290
0238
89
0343
Interstate 89 North
Interstate 89 South
North Rd
11
Match to Page 10
Match to Page 0
0354
WARNER
SUTTON
Eaton Grange Rd E
Eaton Grange Ln
0227
6724
Kearsarge Mountain Rd
Highlawn Rd
0160
Latting Ln
0161
0159
Crossover
0379
0378
0174
0173
Apple Pond Ln
0158
Interstate 89 North
Interstate 89 South
Nichols Mill Ln
0283
0229
0297
0
495
990
1,980
Feet
NH Route 103
0345
Match to Page 0

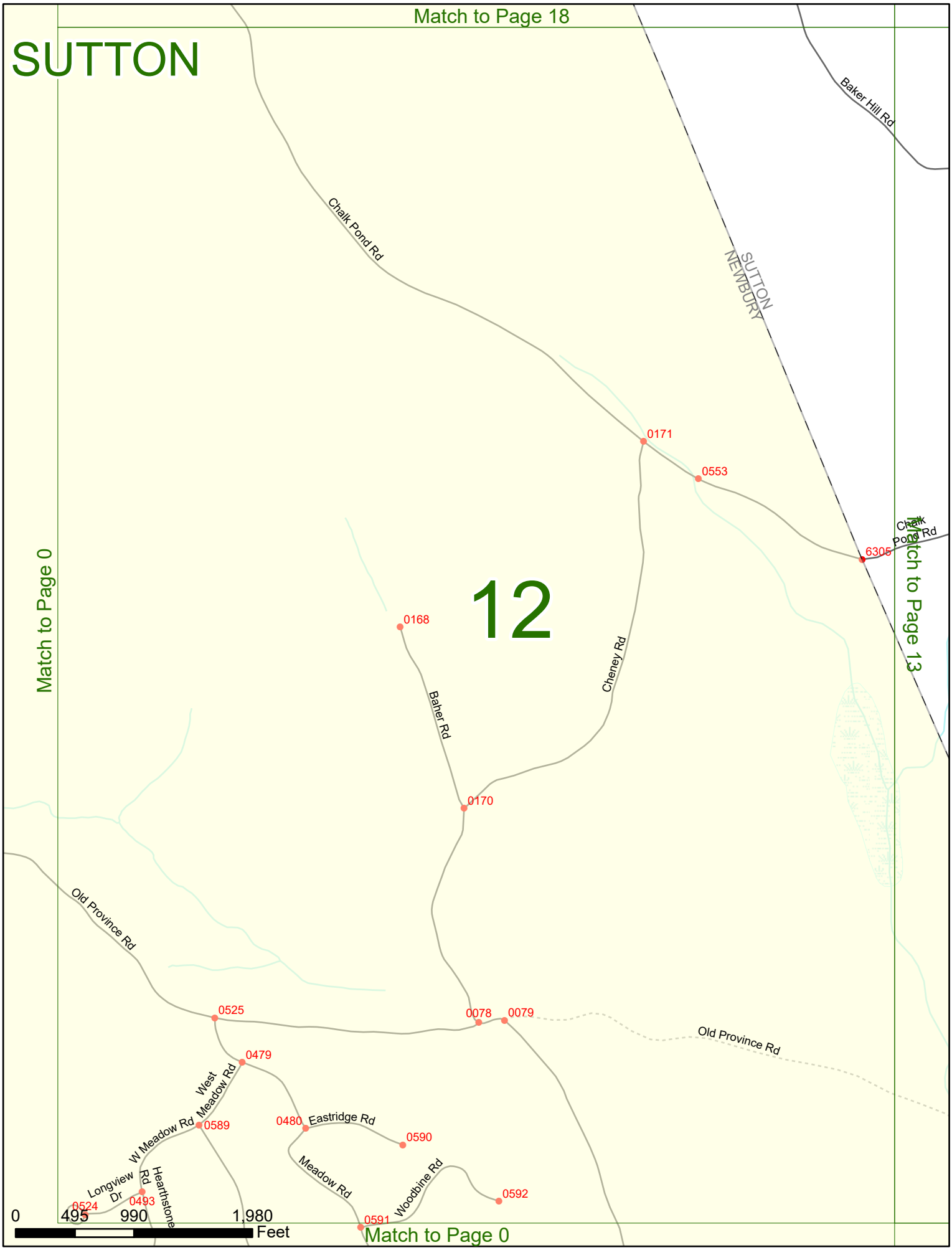
Match to Page 18
SUTTON
Baker Hill Rd
Chalk Pond Rd
SUTTON
NEWBURY
0171
0553
Chalk Pond Rd
6305
Match to Page 13
Match to Page 0
12
0168
Cheney Rd
Baher Rd
0170
Old Province Rd
0525
0078
0079
Old Province Rd
0479
West Meadow Rd
W Meadow Rd
0589
0480
Eastridge Rd
0590
Meadow Rd
Woodbine Rd
0592
Longview Dr
Hearthstone Rd
0524
0493
0591
0
495
990
1,980
Feet
Match to Page 0

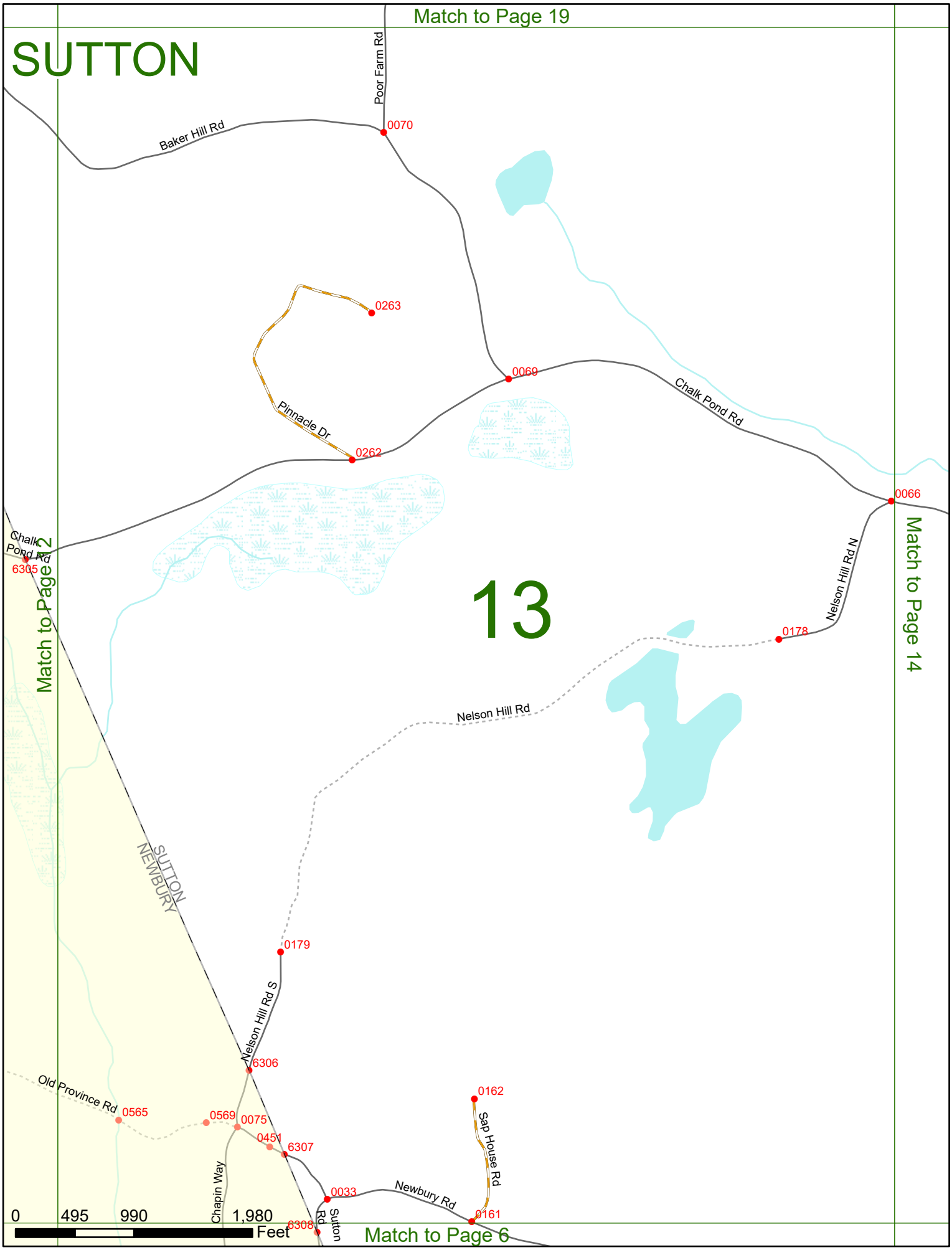
Match to Page 19
SUTTON
Poor Farm Rd
Baker Hill Rd
0070
0263
0069
Chalk Pond Rd
Pinnacle Dr
0262
0066
Chalk Pond Rd
6305
Match to Page 12
13
Nelson Hill Rd N
0178
Match to Page 14
Nelson Hill Rd
SUTTON
NEWBURY
0179
Nelson Hill Rd S
6306
Old Province Rd
0565
0569
0075
0451
6307
0162
Sap House Rd
Chapin Way
0033
Newbury Rd
0161
Sutton Rd
6308
0 495 990 1,980
Feet
Match to Page 6

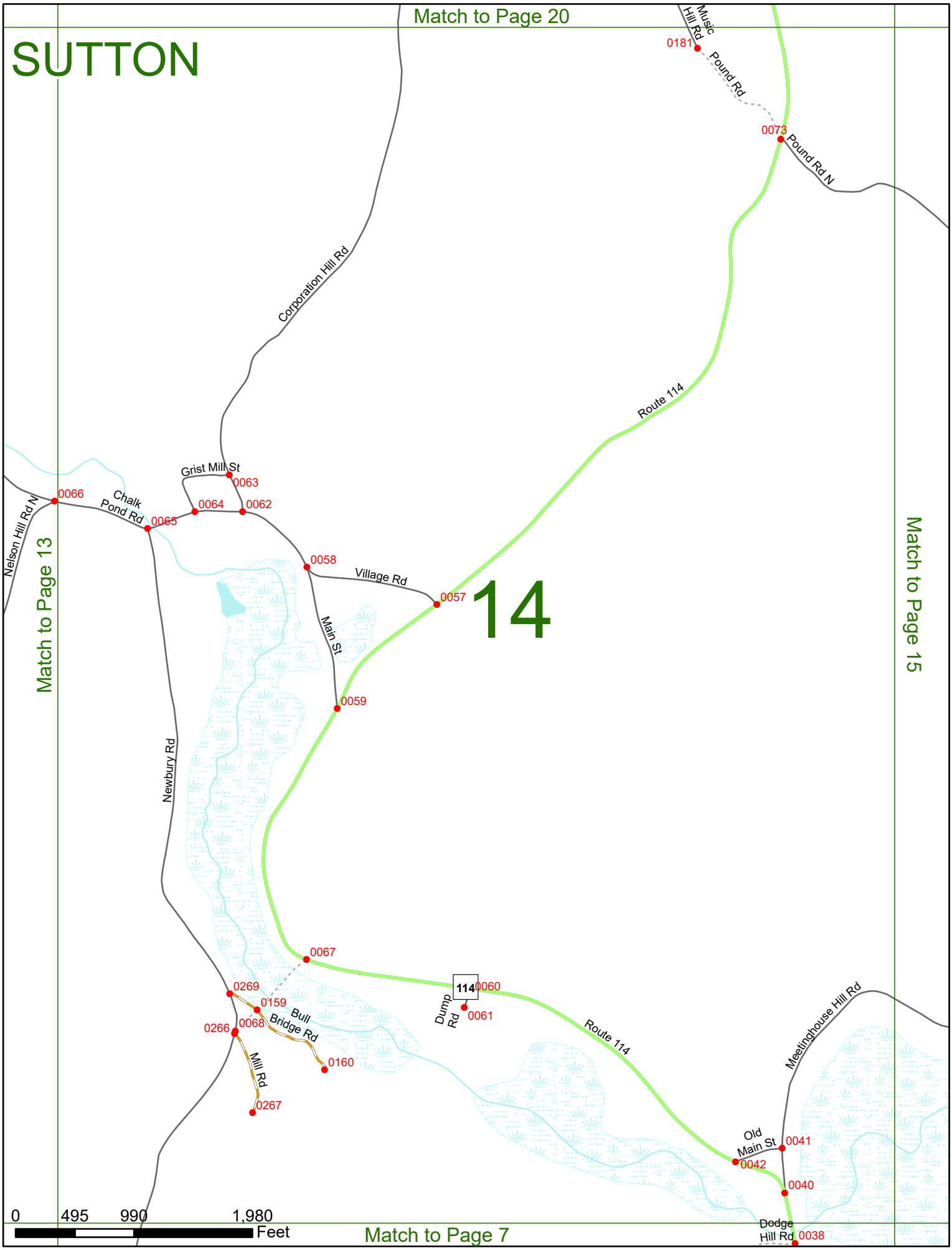
Match to Page 20
SUTTON
Music Hill Rd
0181
Pound Rd
0073
Pound Rd N
Corporation Hill Rd
Route 114
Grist Mill St
0063
0066
Chalk Pond Rd
0065
0064
0062
Nelson Hill Rd N
Match to Page 13
0058
Village Rd
0057
14
Main St
0059
Match to Page 15
Newbury Rd
0067
0269
0159
Bull Bridge Rd
0266
0068
0160
Mill Rd
0267
114
0060
Dump Rd
0061
Route 114
Meetinghouse Hill Rd
Old Main St
0041
0042
0040
Dodge Hill Rd
0038
0
495
990
1,980
Feet
Match to Page 7

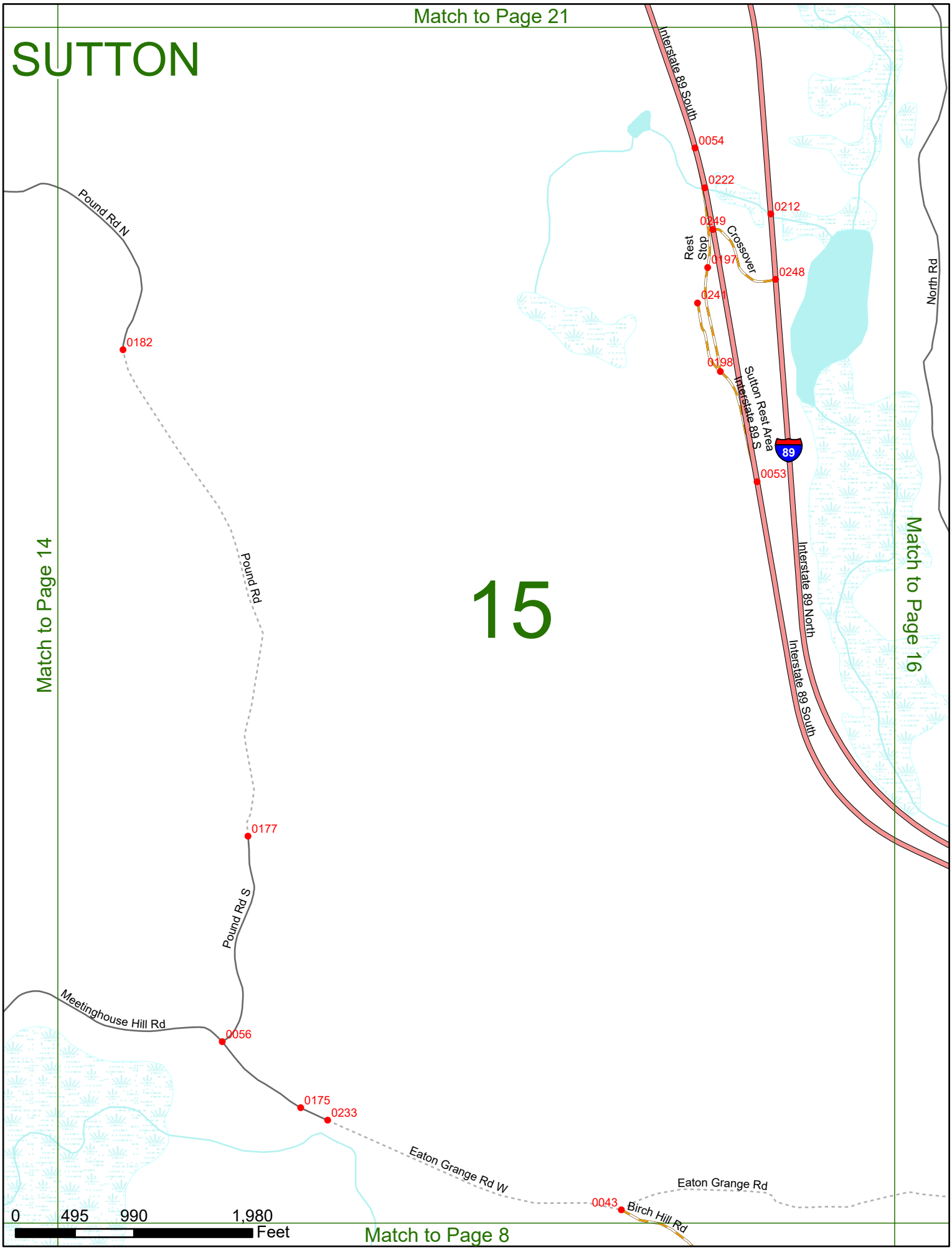
Match to Page 21
SUTTON
Interstate 89 South
0054
0222
0212
0249
Rest Stop
Crossover
0197
0248
0241
0198
Sutton Rest Area
Interstate 89 S
89
0053
North Rd
Pound Rd N
0182
Match to Page 14
Pound Rd
15
Interstate 89 North
Interstate 89 South
Match to Page 16
0177
Pound Rd S
Meetinghouse Hill Rd
0056
0175
0233
Eaton Grange Rd W
Eaton Grange Rd
0043
Birch Hill Rd
0
495
990
1,980
Feet
Match to Page 8

Match to Page 22

SUTTON

Match to Page 15

Match to Page 17

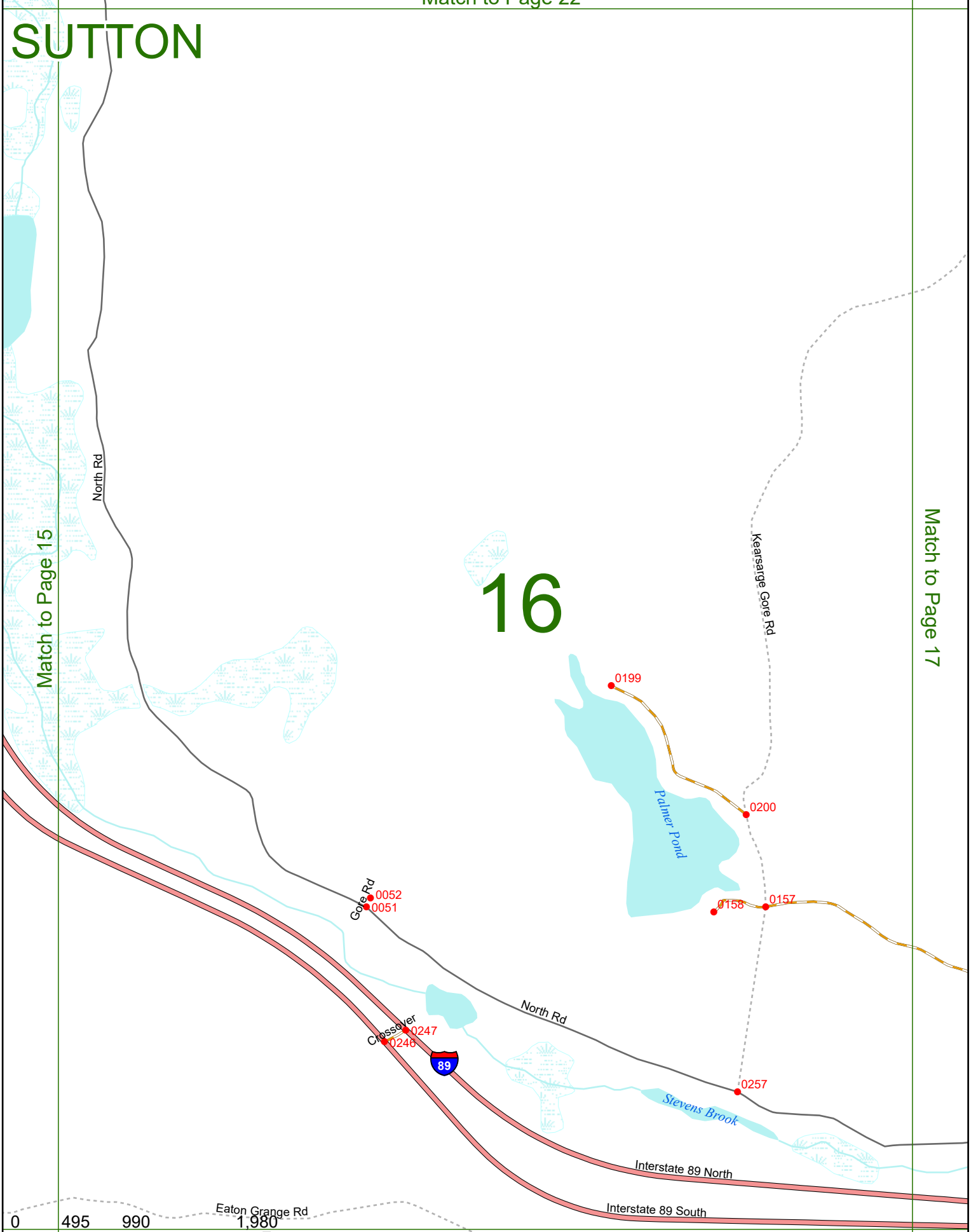

Match to Page 9

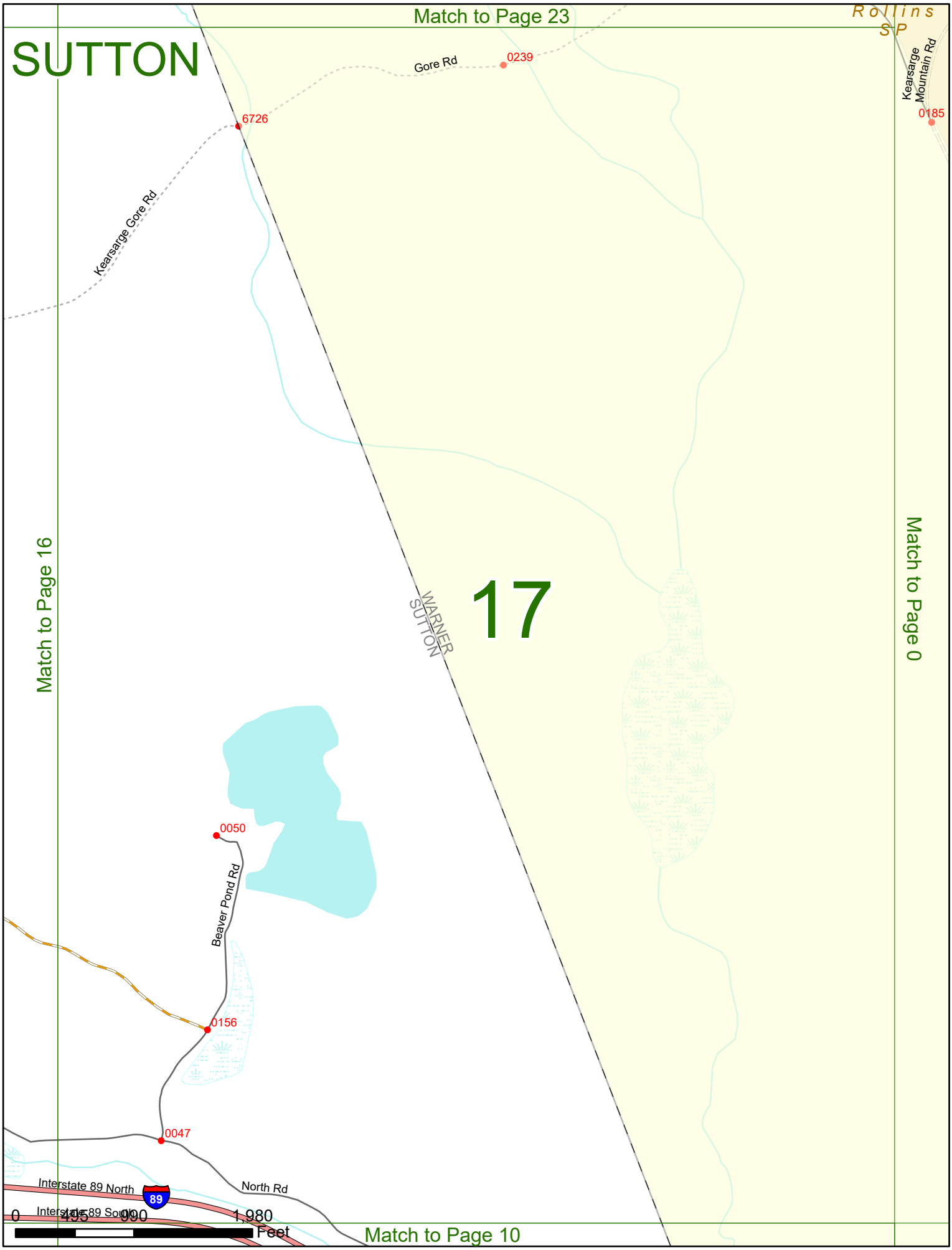
SUTTON
Match to Page 23
Rollins SP
Gore Rd
0239
6726
Kearsarge Gore Rd
Kearsarge Mountain Rd
0185
Match to Page 16
Match to Page 0
17
WARNER
SUTTON
0050
Beaver Pond Rd
0156
0047
North Rd
Interstate 89 North
89
Interstate 89 South
0 495 990 1,980
Feet
Match to Page 10

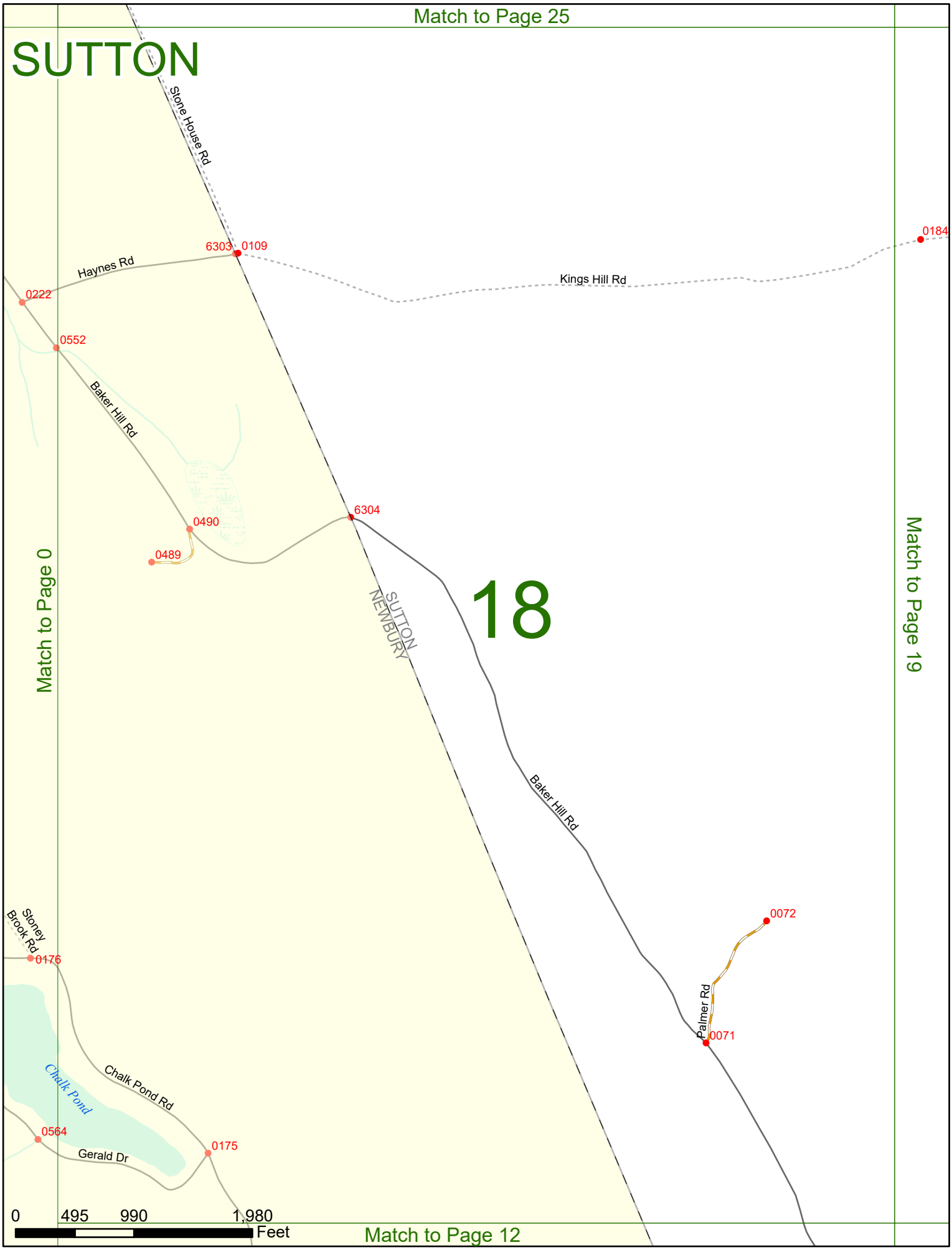
Match to Page 25
SUTTON
Stone House Rd
6303
0109
0184
Haynes Rd
Kings Hill Rd
0222
0552
Baker Hill Rd
6304
0490
0489
SUTTON
NEWBURY
18
Match to Page 0
Match to Page 19
Baker Hill Rd
0072
Stoney Brook Rd
0176
Palmer Rd
0071
Chalk Pond
Chalk Pond Rd
0564
0175
Gerald Dr
0
495
990
1,980
Feet
Match to Page 12

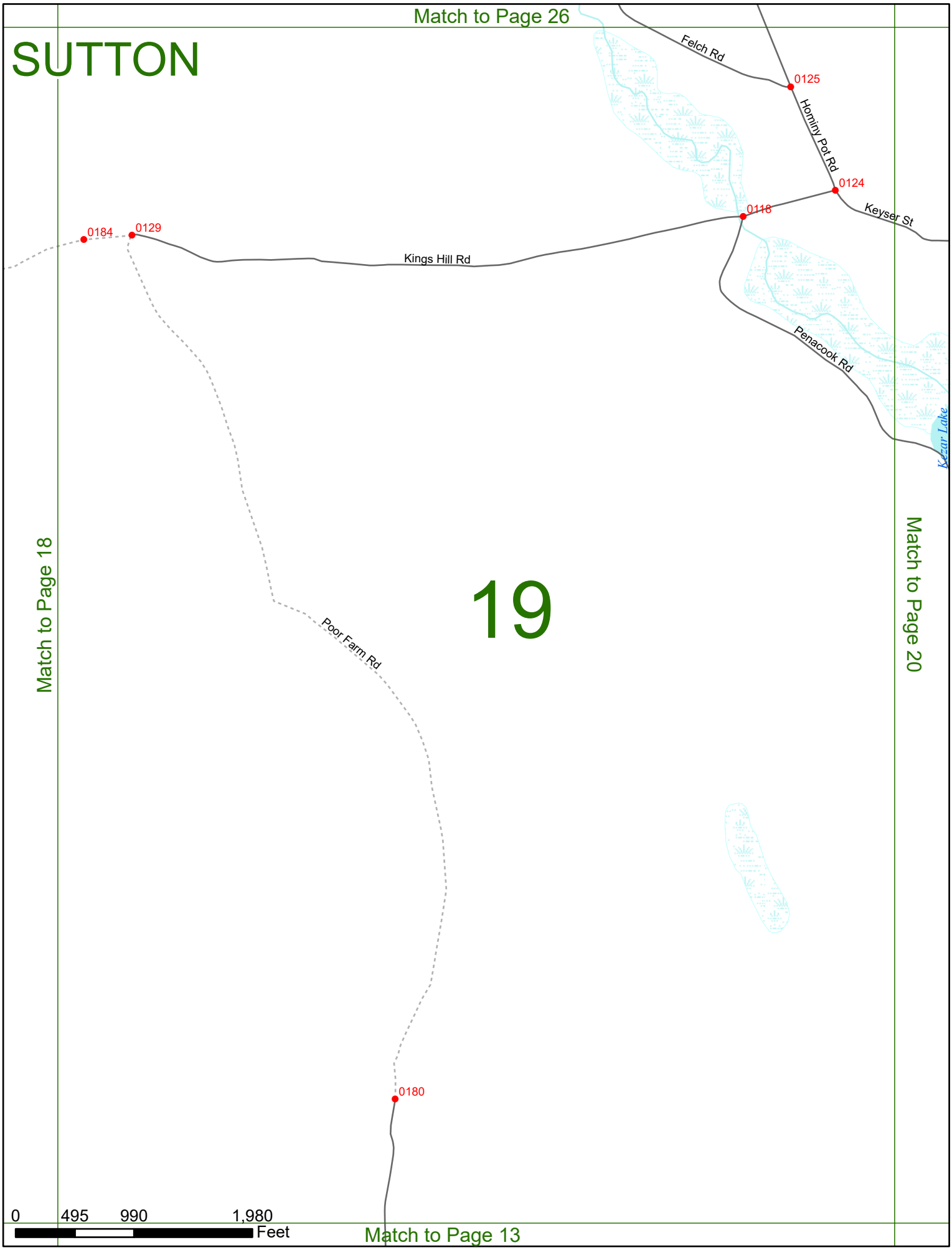
Match to Page 26
SUTTON
Felch Rd
0125
Hominy Pot Rd
0124
Keyser St
0118
0184
0129
Kings Hill Rd
Penacook Rd
Kezar Lake
Match to Page 18
Match to Page 20
19
Poor Farm Rd
0180
0 495 990 1,980
Feet
Match to Page 13

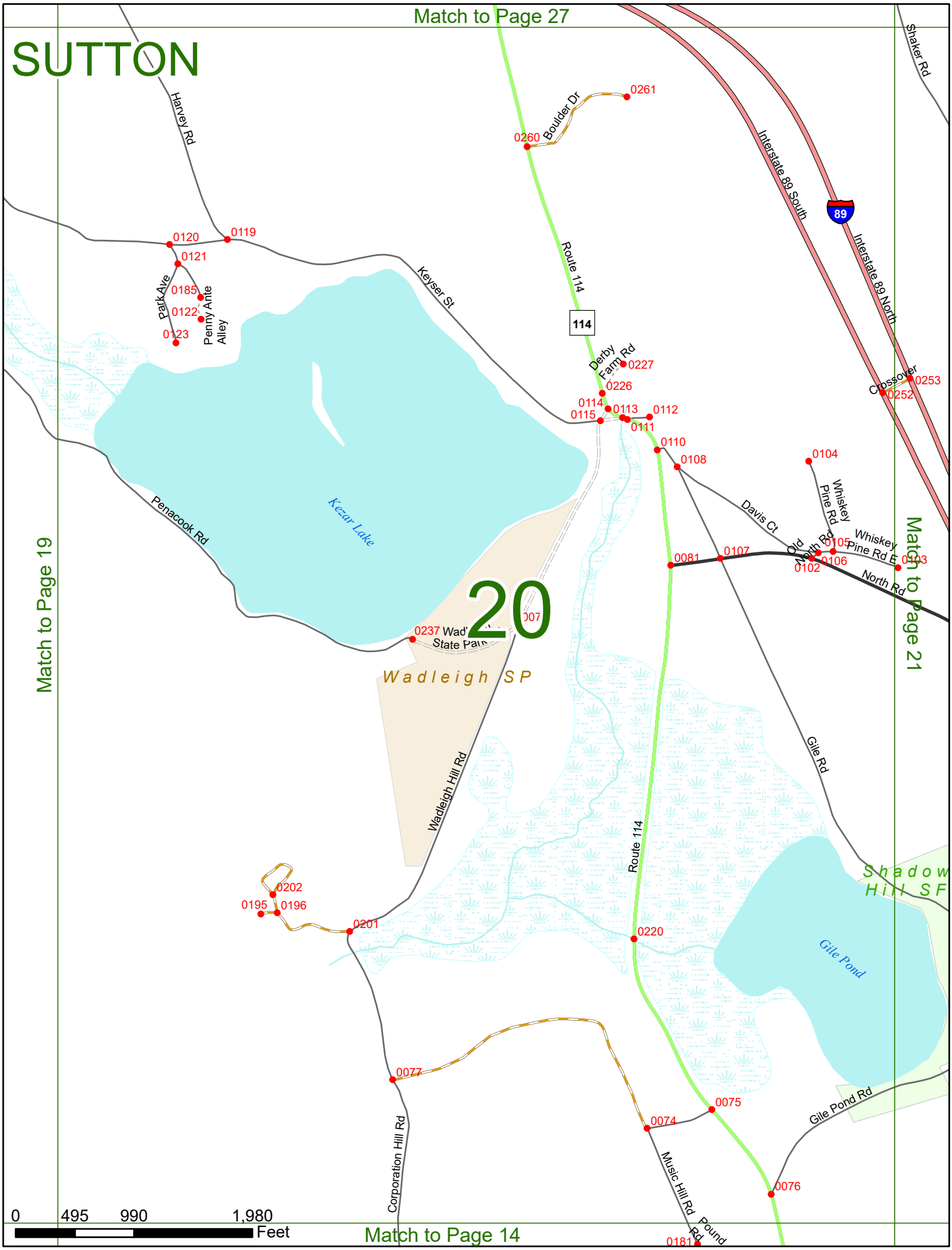
Match to Page 27
SUTTON
Harvey Rd
Boulder Dr
0261
0260
Shaker Rd
Interstate 89 South
Interstate 89 North
89
0120
0119
0121
Park Ave
0185
0122
0123
Penny Ante Alley
Keyser St
Route 114
114
Derby Farm Rd
0227
0226
0114
0115
0113
0112
0111
0110
0108
Crossover
0253
0252
0104
Whiskey Pine Rd
Davis Ct
Old North Rd
0105
0106
0102
Whiskey Pine Rd E
0103
North Rd
0081
0107
Kezar Lake
Penacook Rd
20
0237
Wadleigh State Park
Wadleigh SP
Wadleigh Hill Rd
Gile Rd
Match to Page 19
Match to Page 21
Shadow Hill SF
0202
0195
0196
0201
0220
Gile Pond
0077
0075
0074
Gile Pond Rd
Corporation Hill Rd
Music Hill Rd
0076
Pound Rd
0181
0 495 990 1,980
Feet
Match to Page 14

Match to Page 28

SUTTON

21

Match to Page 21

Match to Page 22

Interstate 89 South
Crossover
0252
0253
Shaker Rd
89
Whiskey Pine Rd E
0103
0089
0088
North Rd
Interstate 89 North
0093
0094
0092
0090
0091
0235
0084
0085
Interstate 89 South
0083
Emerson Dr.
Fern Holw
0082
0265
0080
0264
Shadow Hill SF
Gile Rd
0079
0228
Gile Pond
Gile Pond Rd
Southfield Rd
Shadow Hill Rd
0229
0087
0086
0096
Kearsarge Valley Rd
North Rd
0095
0250
I89 Median Pit
0251
Interstate 89 North
0214
Mastin Rd
0098
0097

0 495 990 1,980 Feet

Match to Page 15

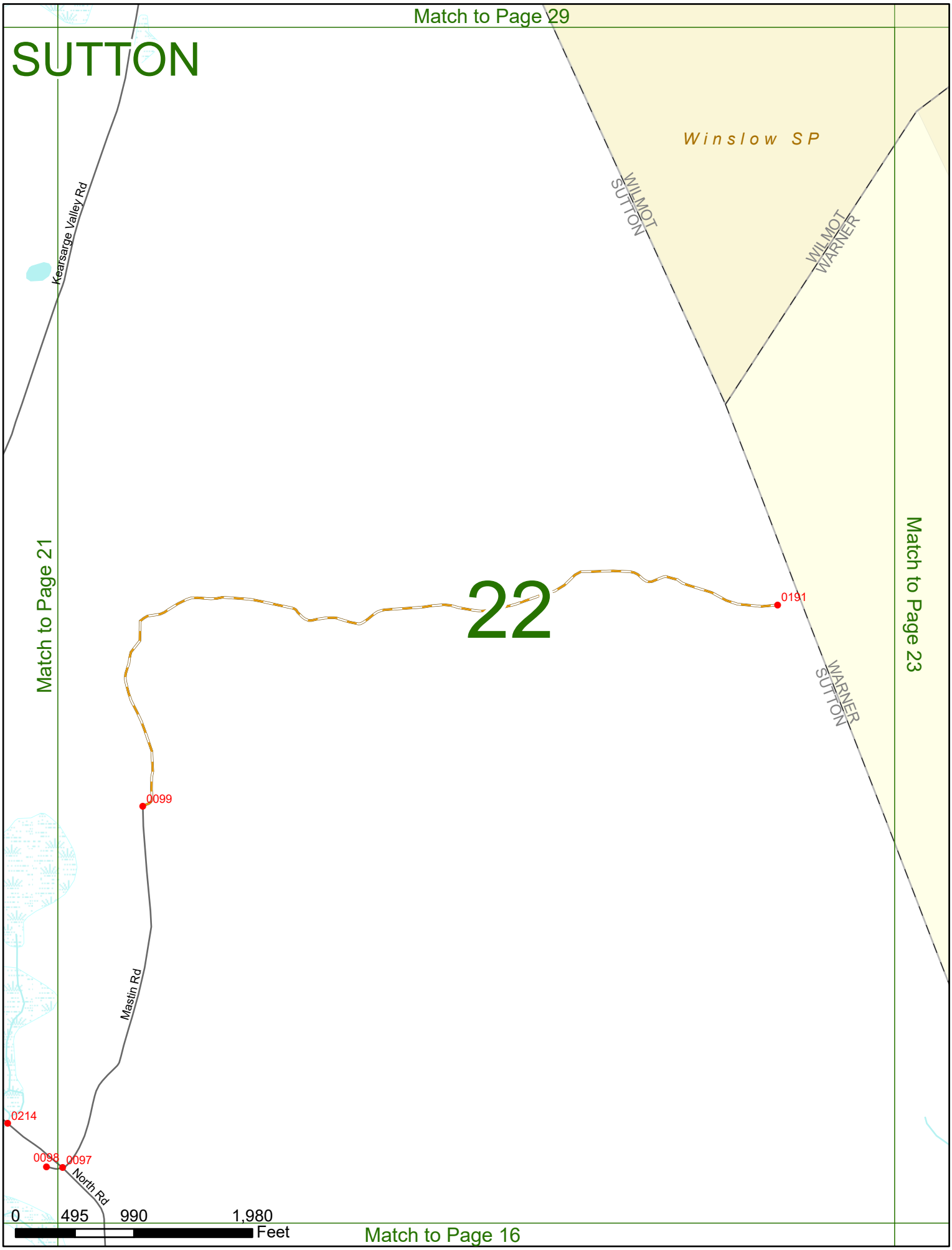
Match to Page 29
SUTTON
Winslow SP
WILMOT
SUTTON
WILMOT
WARNER
Kearsarge Valley Rd
Match to Page 21
Match to Page 23
22
0191
WARNER
SUTTON
0099
Mastin Rd
0214
0098
0097
North Rd
0
495
990
1,980
Feet
Match to Page 16

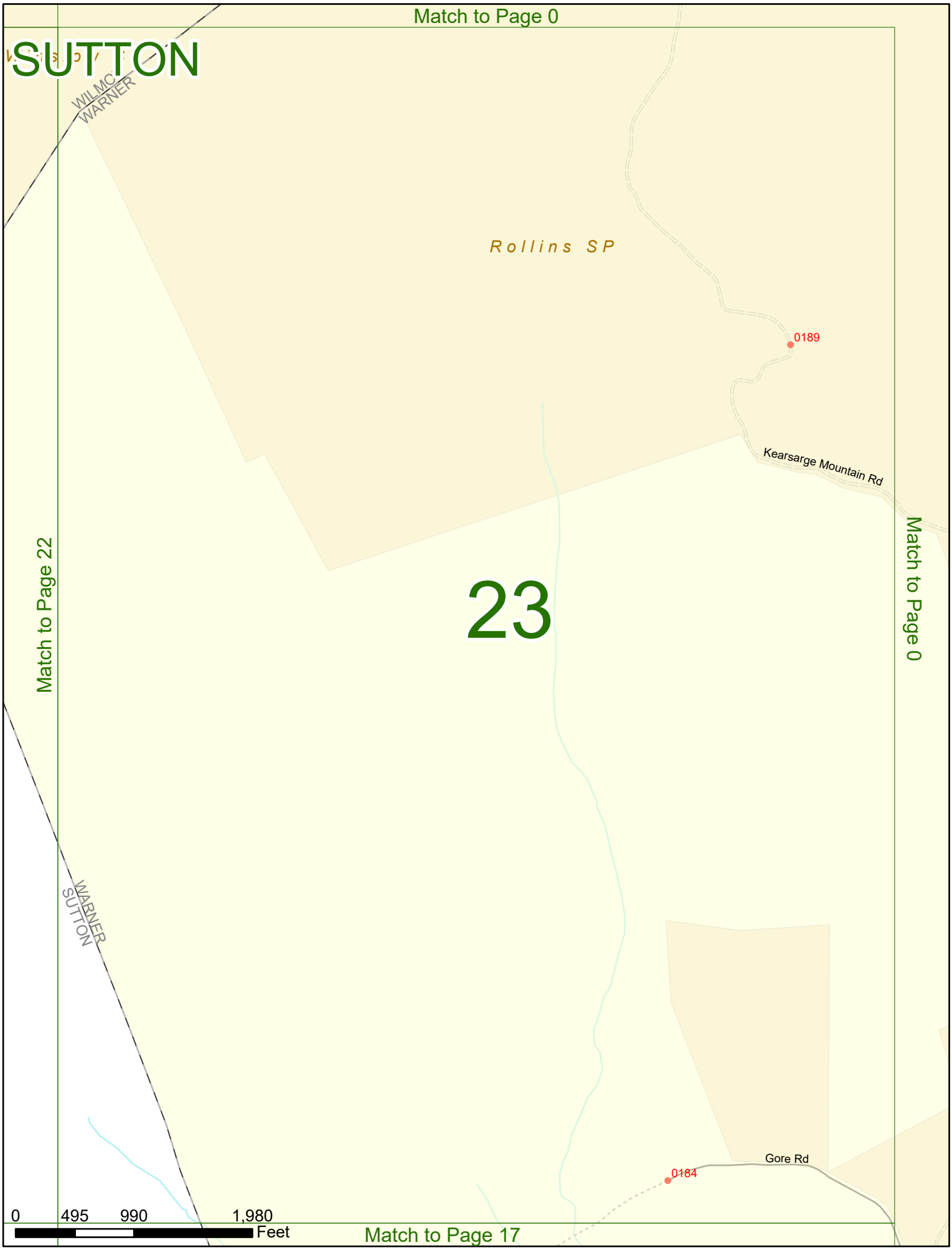
Match to Page 0
SUTTON
WILMOT
WARNER
Rollins SP
0189
Kearsarge Mountain Rd
Match to Page 22
Match to Page 0
23
WARNER
SUTTON
Gore Rd
0184
0
495
990
1,980
Feet
Match to Page 17

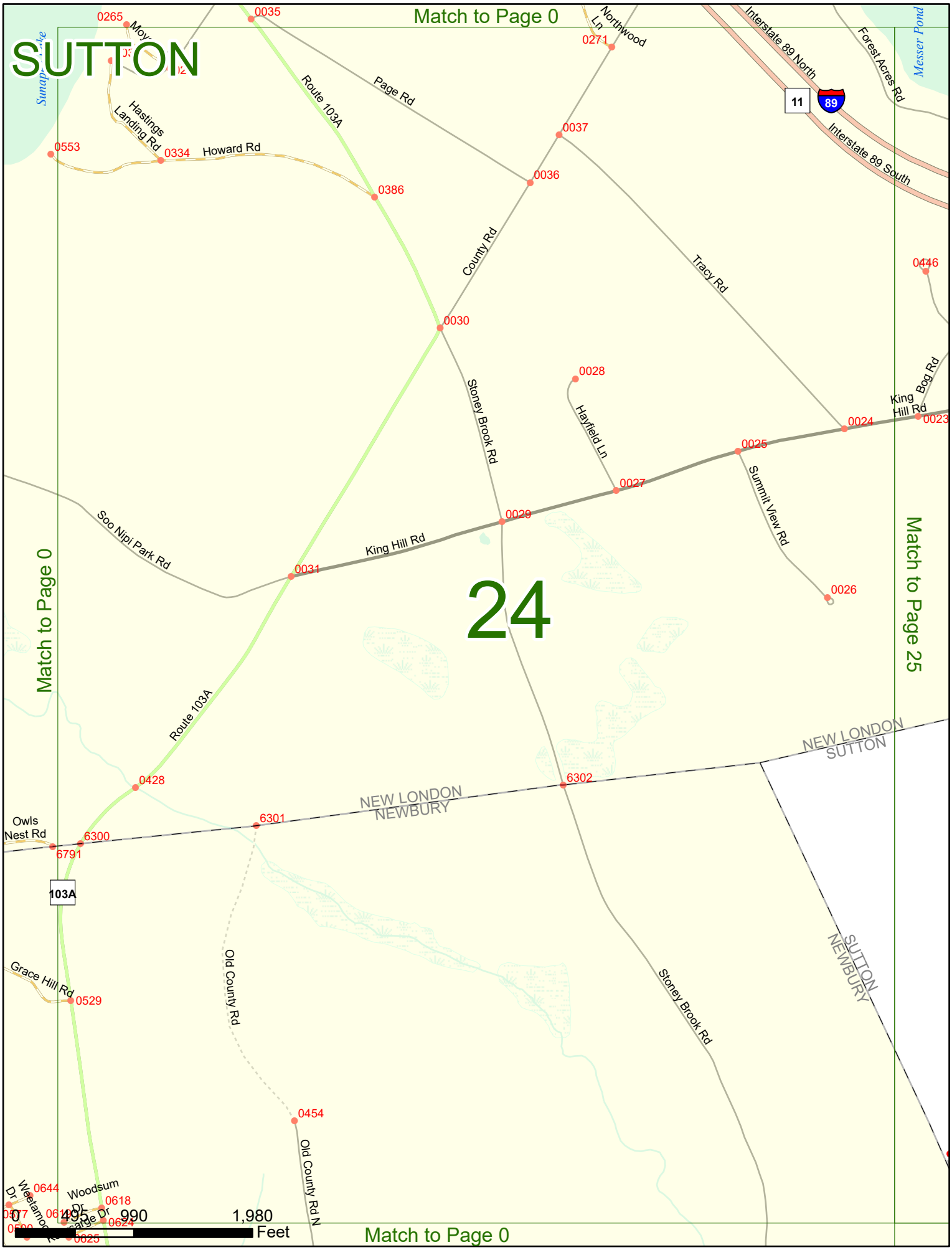
SUTTON
24
Match to Page 0
Match to Page 0
Match to Page 25
Match to Page 0
Sunapee Lake
Messer Pond
Interstate 89 North
Interstate 89 South
Forest Acres Rd
Northwood Ln
Page Rd
Route 103A
Hastings Landing Rd
Howard Rd
County Rd
Tracy Rd
Stoney Brook Rd
Hayfield Ln
King Hill Rd
King Bog Rd
Summit View Rd
Soo Nipi Park Rd
Owls Nest Rd
Grace Hill Rd
Old County Rd
Old County Rd N
Woodsum Dr
NEW LONDON
NEWBURY
NEW LONDON
SUTTON
SUTTON
NEWBURY
0265
0035
0271
0553
0334
0386
0037
0036
0446
0030
0028
0024
0023
0025
0027
0029
0031
0026
0428
6302
6301
6300
6791
0529
0454
0644
0618
0624
0625
11
89
103A
0 495 990 1,980
Feet

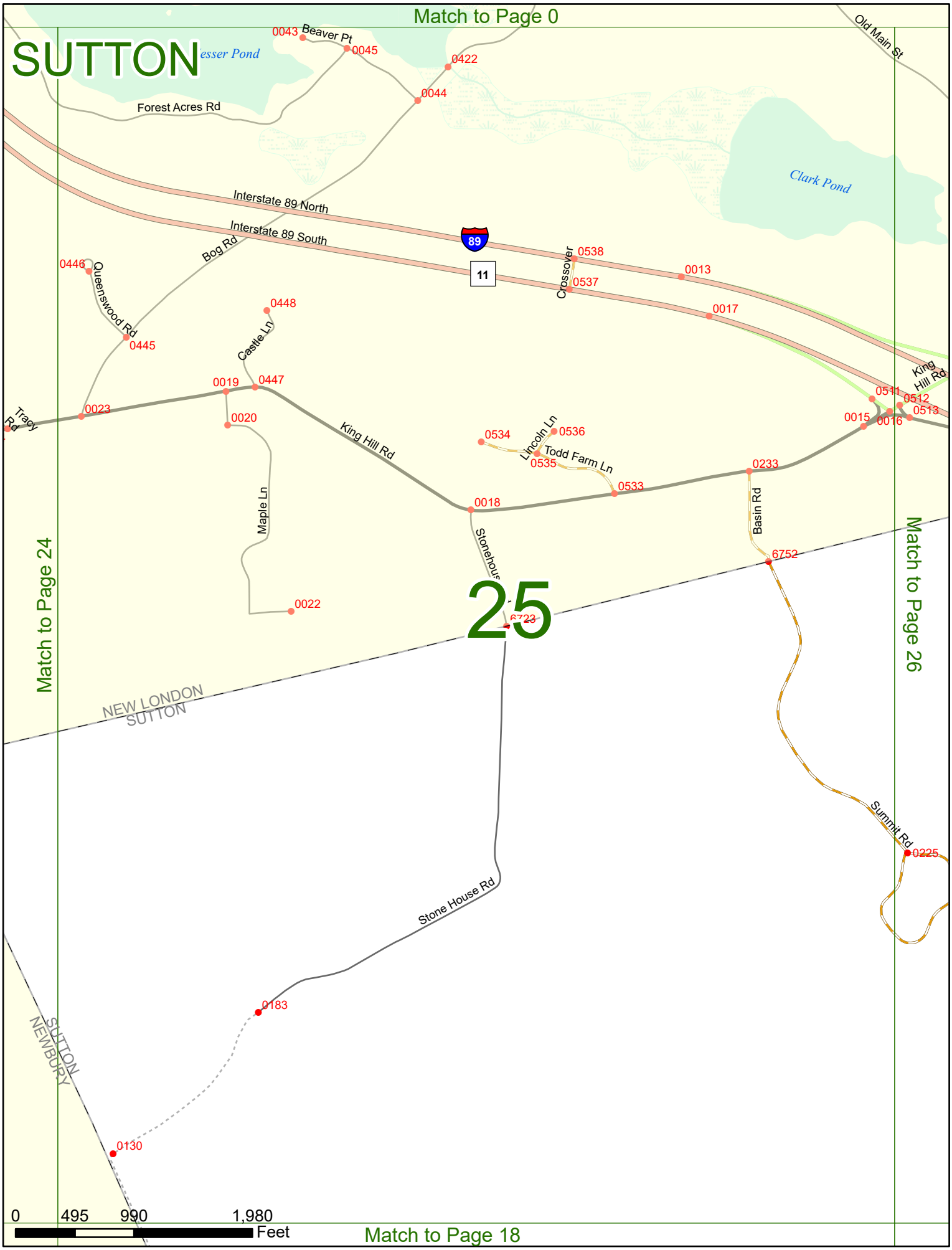
Match to Page 0
SUTTON
esser Pond
Clark Pond
Old Main St
Beaver Pt
Forest Acres Rd
Interstate 89 North
Interstate 89 South
89
11
Bog Rd
Queenswood Rd
Castle Ln
Crossover
King Hill Rd
Tracy Rd
Maple Ln
Lincoln Ln
Todd Farm Ln
Basin Rd
Stonehouse
Summit Rd
Stone House Rd
0043
0045
0422
0044
0446
0445
0448
0447
0019
0020
0023
0022
0538
0537
0013
0017
0534
0536
0535
0533
0018
0233
6752
6723
0511
0512
0513
0015
0016
0225
0183
0130
25
Match to Page 24
Match to Page 26
NEW LONDON
SUTTON
SUTTON
NEWBURY
0
495
990
1,980
Feet
Match to Page 18

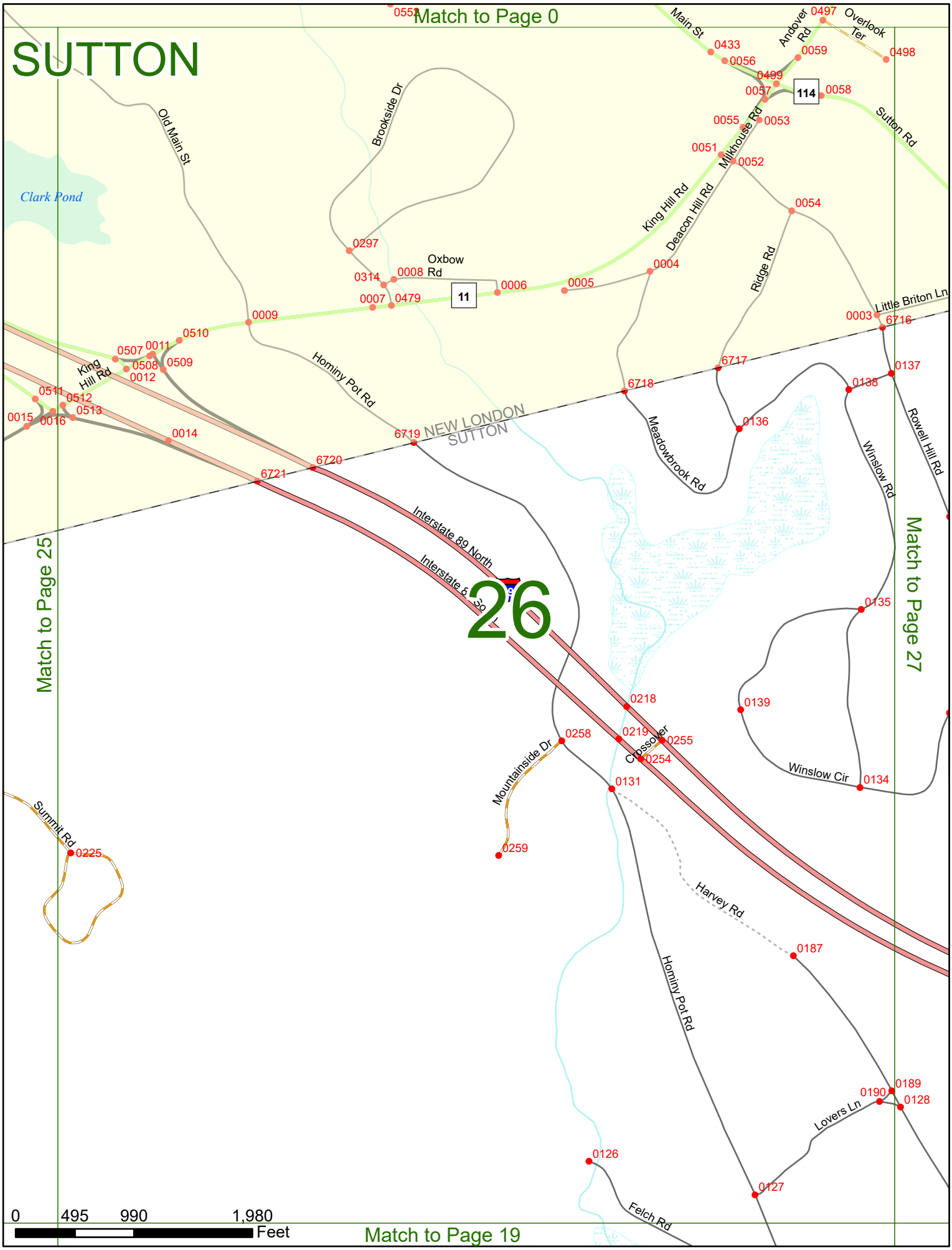
SUTTON
Match to Page 0
Match to Page 25
Match to Page 27
Match to Page 19
26
Clark Pond
Old Main St
Brookside Dr
Main St
Andover Rd
Overlook Ter
Sutton Rd
Milkhouse Rd
King Hill Rd
Deacon Hill Rd
Ridge Rd
Oxbow Rd
Hominy Pot Rd
Little Briton Ln
Meadowbrook Rd
Winslow Rd
Rowell Hill Rd
NEW LONDON
SUTTON
Interstate 89 North
Interstate 89 South
Mountainside Dr
Crossover
Winslow Cir
Summit Rd
Harvey Rd
Lovers Ln
Felch Rd
114
11
0551
0497
0498
0433
0056
0059
0499
0057
0058
0055
0053
0051
0052
0054
0297
0314
0008
0006
0005
0004
0007
0479
0009
0510
0507
0011
0508
0509
0012
0511
0512
0513
0015
0016
0014
6719
6720
6721
6718
6717
6716
0003
0137
0138
0136
0135
0139
0134
0218
0219
0255
0254
0258
0131
0259
0225
0187
0189
0190
0128
0126
0127
0 495 990 1,980
Feet

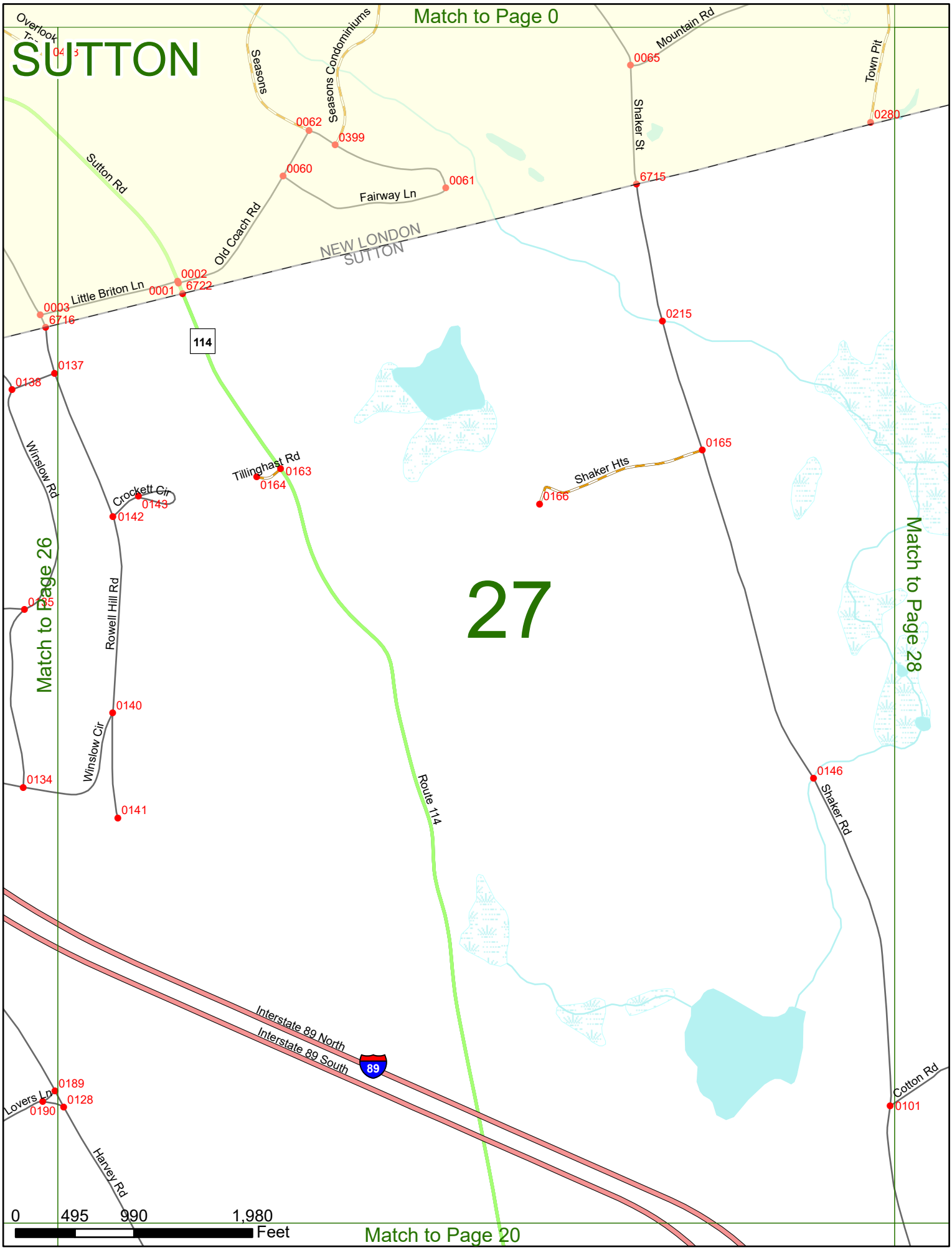
Match to Page 0
SUTTON
Overlook
Seasons
Seasons Condominiums
Mountain Rd
Town Pit
0065
0280
0062
0399
0060
0061
Fairway Ln
Sutton Rd
Old Coach Rd
Shaker St
6715
NEW LONDON
SUTTON
0002
6722
0001
Little Briton Ln
0003
6716
114
0215
0137
0138
Winslow Rd
Tillinghast Rd
0163
0164
Crockett Cir
0143
0142
Shaker Hts
0165
0166
Match to Page 26
Rowell Hill Rd
27
Match to Page 28
0135
0140
Winslow Cir
0134
0141
Route 114
0146
Shaker Rd
Interstate 89 North
Interstate 89 South
89
Lovers Ln
0189
0128
0190
Harvey Rd
Cotton Rd
0101
0
495
990
1,980
Feet
Match to Page 20

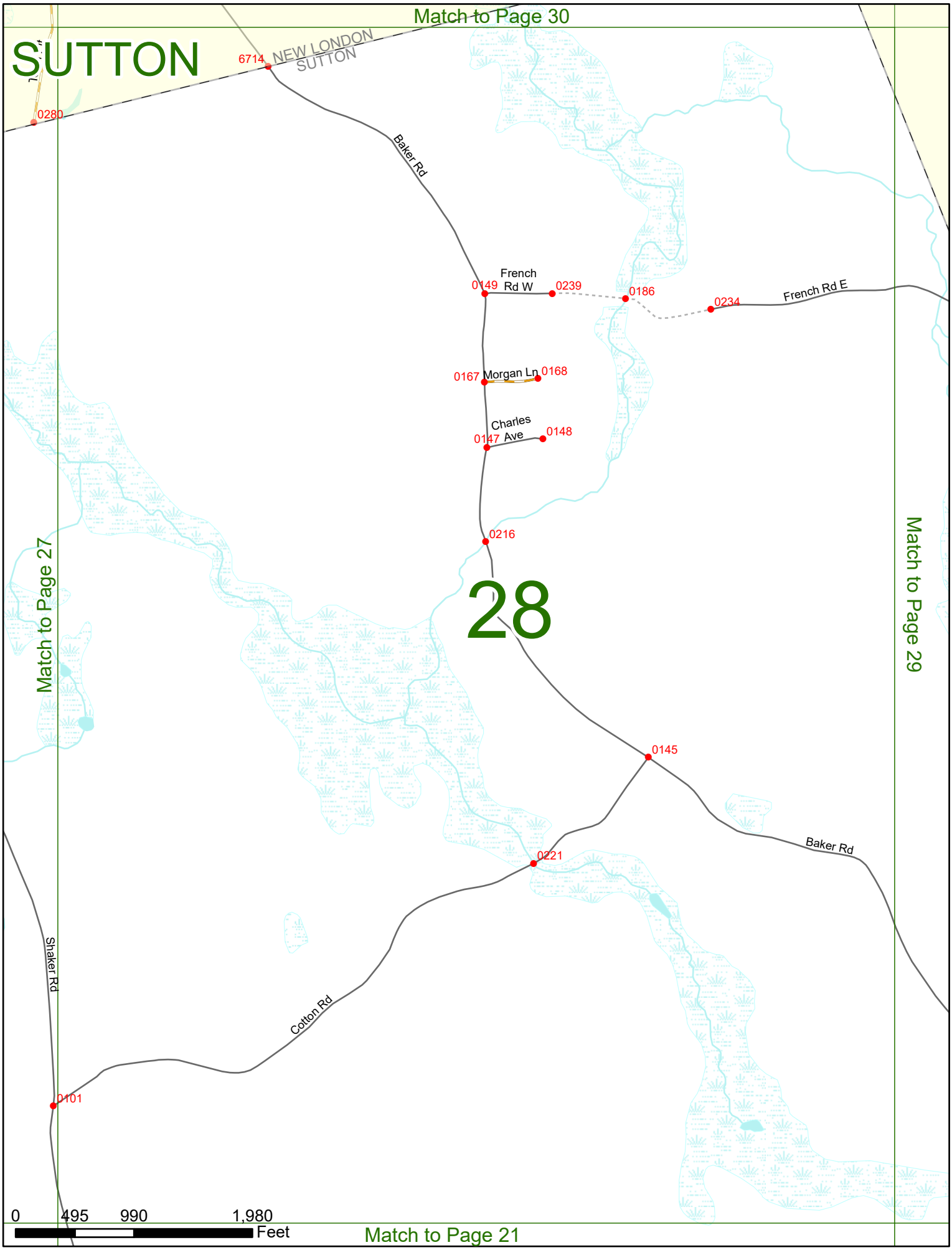
Match to Page 30
SUTTON
NEW LONDON
SUTTON
6714
0280
Baker Rd
French
Rd W
0149
0239
0186
0234
French Rd E
0167
Morgan Ln
0168
Charles
Ave
0147
0148
0216
28
Match to Page 27
Match to Page 29
0145
Baker Rd
0221
Shaker Rd
Cotton Rd
0101
0
495
990
1,980
Feet
Match to Page 21

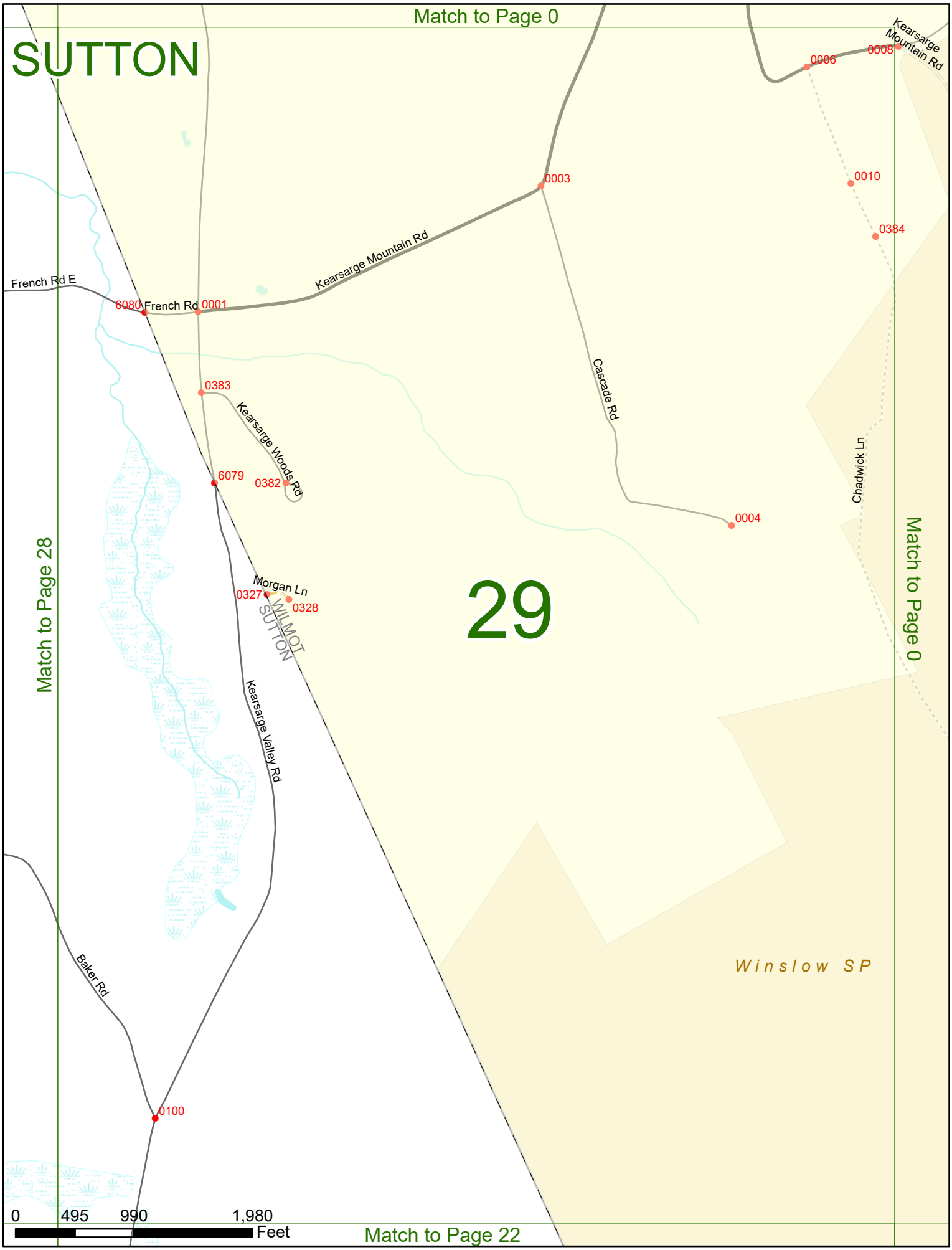
Match to Page 0
SUTTON
Kearsarge Mountain Rd
0006
0008
0003
0010
0384
Kearsarge Mountain Rd
French Rd E
6080
French Rd
0001
0383
Kearsarge Woods Rd
Cascade Rd
Chadwick Ln
6079
0382
0004
Match to Page 28
Match to Page 0
Morgan Ln
0327
0328
WILMOT
SUTTON
29
Kearsarge Valley Rd
Winslow SP
Baker Rd
0100
0
495
990
1,980
Feet
Match to Page 22

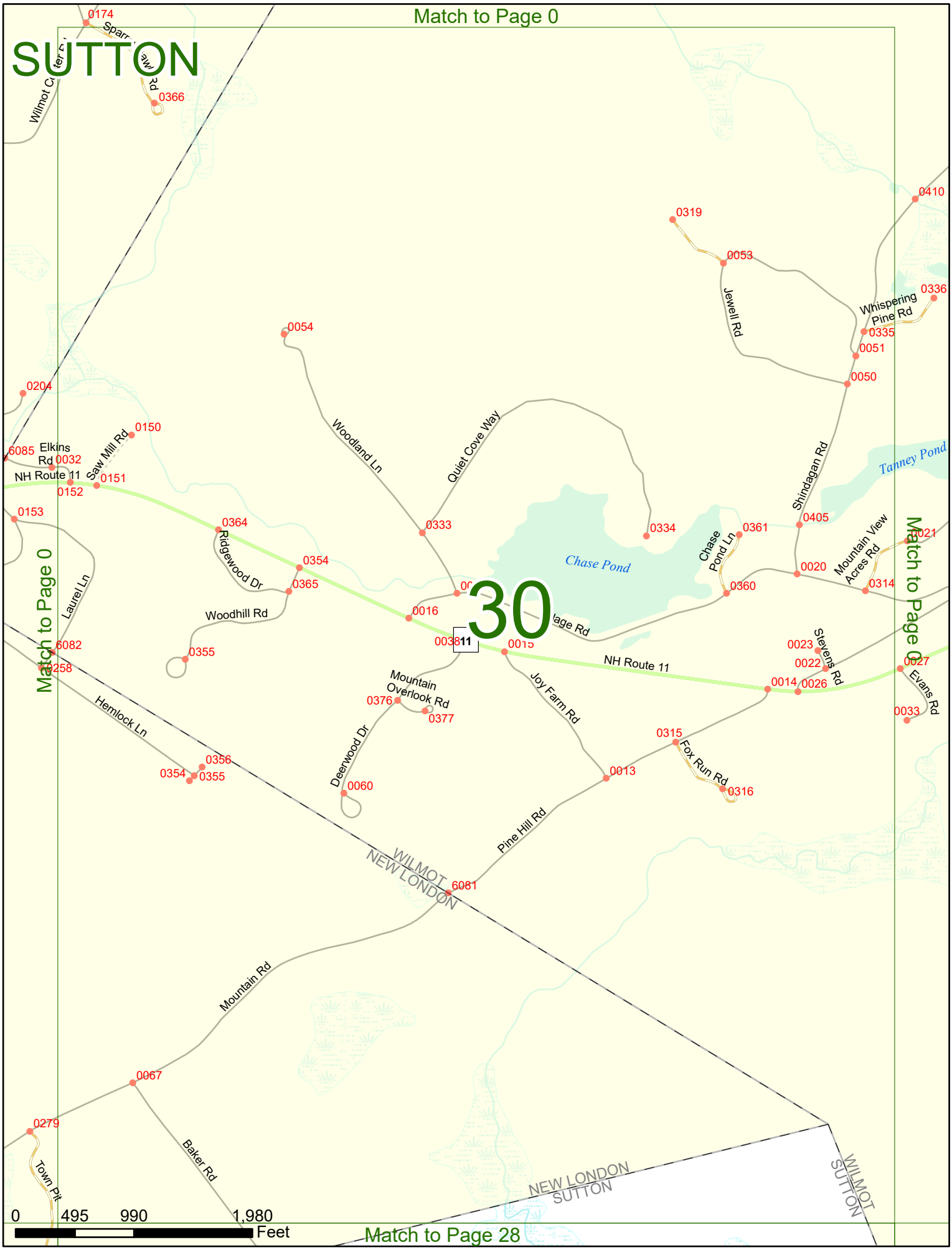
Match to Page 0
SUTTON
30
Match to Page 0
Match to Page 0
Match to Page 28
Chase Pond
Tanney Pond
NH Route 11
Woodland Ln
Quiet Cove Way
Jewell Rd
Whispering Pine Rd
Shindagan Rd
Chase Pond Ln
Mountain View Acres Rd
Stevens Rd
Evans Rd
Joy Farm Rd
Fox Run Rd
Pine Hill Rd
Mountain Overlook Rd
Deerwood Dr
Ridgewood Dr
Woodhill Rd
Laurel Ln
Hemlock Ln
Saw Mill Rd
Elkins Rd
Mountain Rd
Baker Rd
Town Pit
WILMOT
NEW LONDON
NEW LONDON
SUTTON
WILMOT
SUTTON
0 495 990 1,980
Feet