New Hampshire DOT
Department of Transportation

Maps and data sets are not guaranteed to be free from errors and omissions. Data is in a constant state of update and correction by various groups and agencies. Information displayed on this map is the best available at the time of publication.

2026 Nodal Reference Bookmap

LEGEND

Divided Highway Limited Access

Turnpike Toll Road

U.S. Route

N.H. Route

State Roads (Carries NO Route Number)

Local Roads

Class 6 Roads (Not Maintained)

Private Roads

State Line

County Line

Town Line

Rivers & Streams

Lakes & Ponds

State Parks

National & State Forests

Reference Nodes

NHDOT will accept crash locations based on the State of NH Uniform Police Traffic Accident Report.

Crash occurred on:

Option 1 Street Address

123 Main Street

Option 2

Route No and/or Street name	Distance from Intersecting Street	NESW	Intesecting Road, Bridge, Town/County line
Main Street	*500*	*E*	*Oak Street*

Option 3

First Node	Distance from First Node	Second Node
515	*212*	*632*

Option 4

Route No and/or Street name	Mile Marker on Interstate Only	NESW	Mile (Marker)
I89S	*700 feet*	*S*	*36.8*

Option 3 – Example

Street Name	*Loudon Road*
First Node	*803*
Distance from First Node	318 Ft
Second Node	*813*

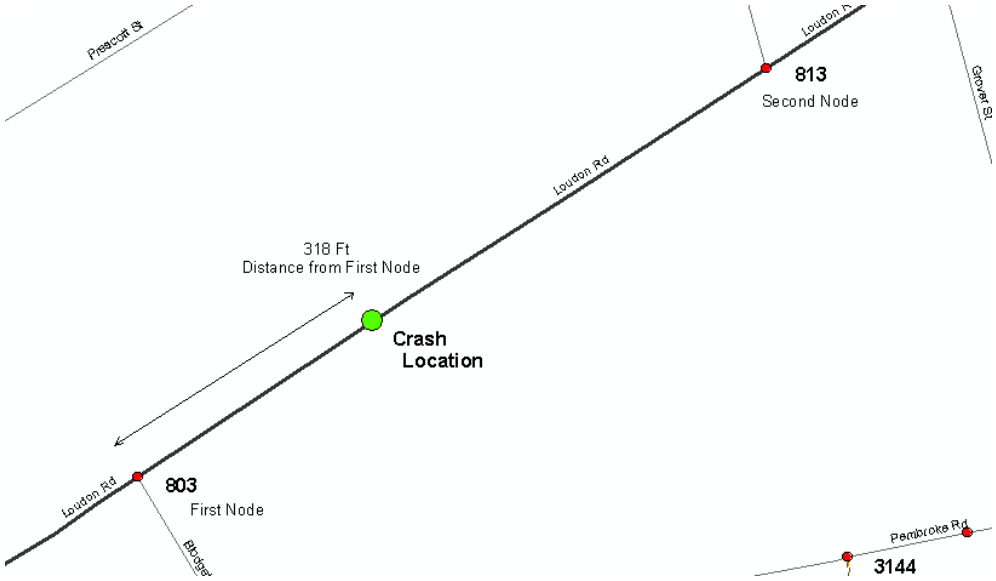

STODDARD

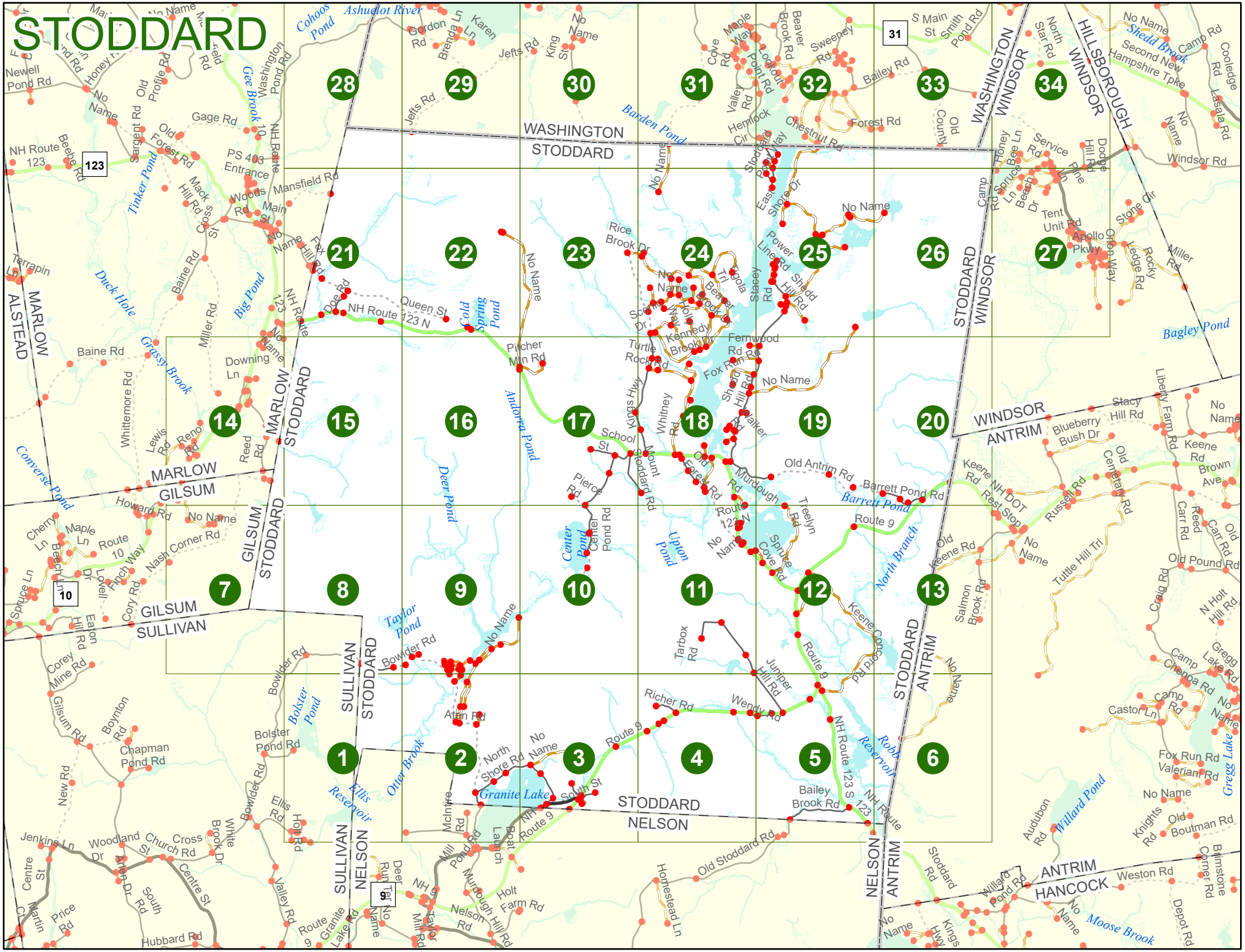

Date: 1/15/2026

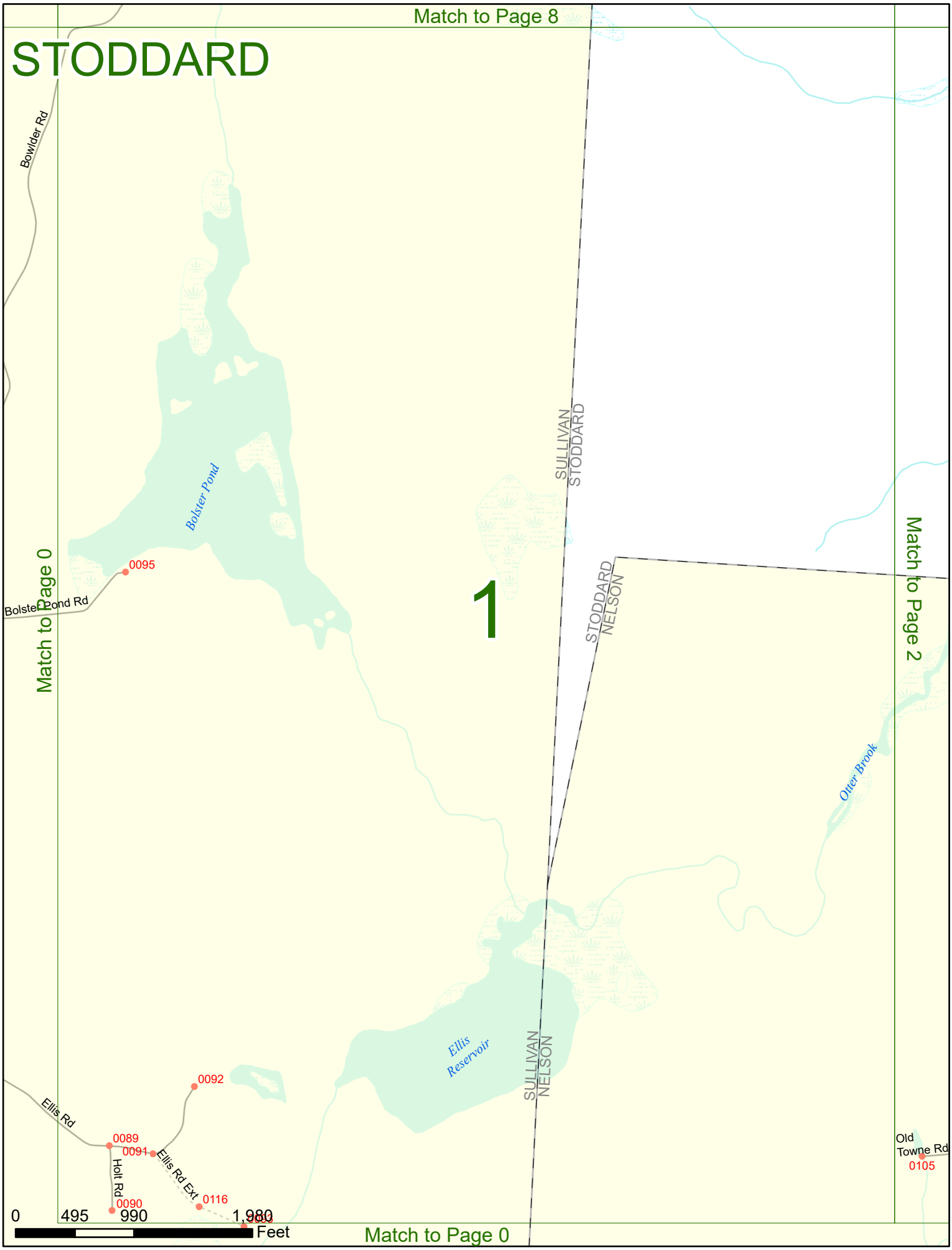
Match to Page 8
STODDARD
Bowlder Rd
Bolster Pond
0095
Bolster Pond Rd
Match to Page 0
1
SULLIVAN
STODDARD
STODDARD
NELSON
Match to Page 2
Otter Brook
Ellis
Reservoir
SULLIVAN
NELSON
0092
Ellis Rd
0089
0091
Ellis Rd Ext
Holt Rd
0090
0116
Old
Towne Rd
0105
0
495
990
1,980
Feet
Match to Page 0

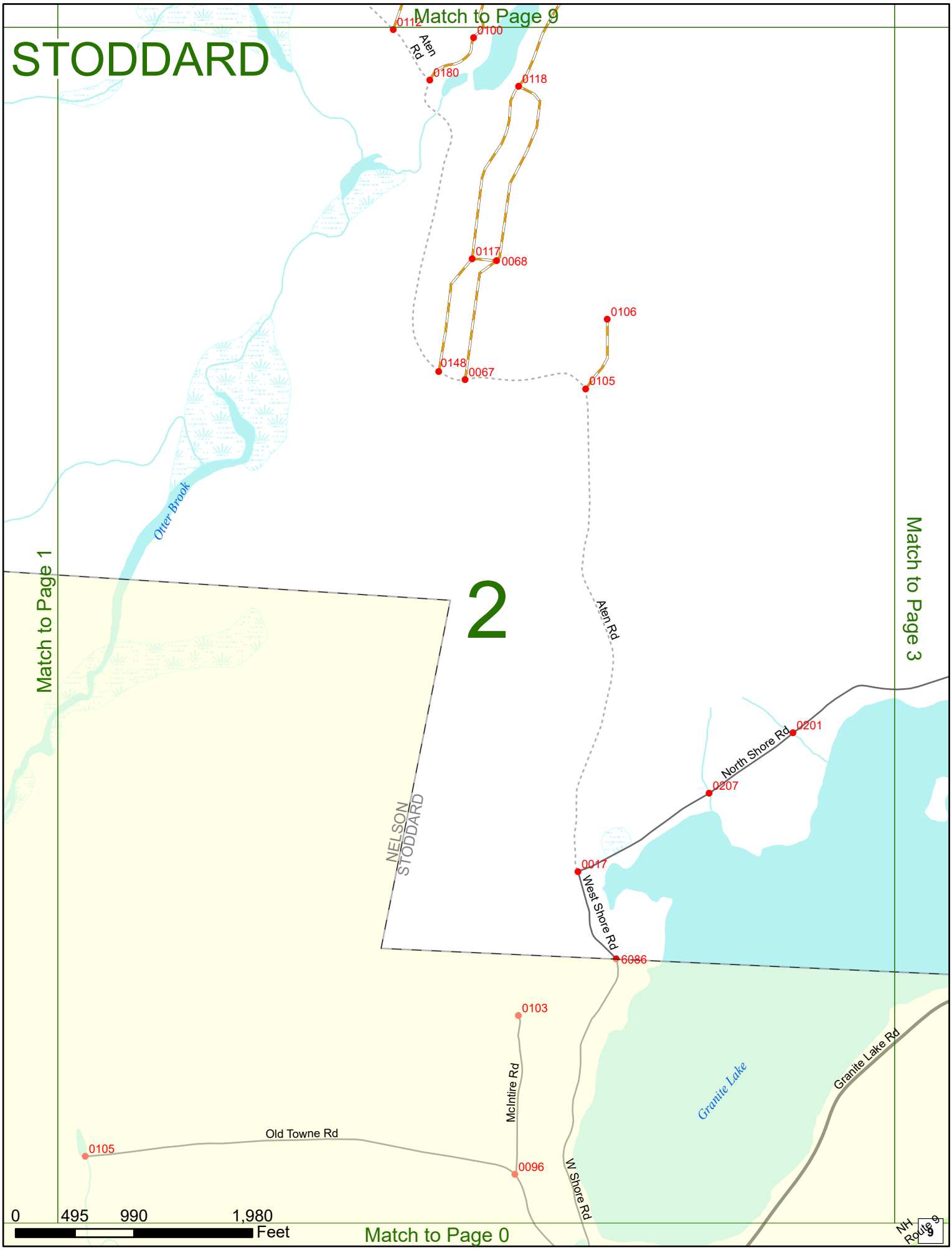
STODDARD
Match to Page 9
Match to Page 1
Match to Page 3
Match to Page 0
2
Aten Rd
0112
0100
0180
0118
0117
0068
0106
0148
0067
0105
Otter Brook
NELSON
STODDARD
North Shore Rd
0201
0207
0017
West Shore Rd
6086
0103
McIntire Rd
Granite Lake
Granite Lake Rd
Old Towne Rd
0105
0096
W Shore Rd
NH Route 9
0
495
990
1,980
Feet

Match to Page 10

STODDARD

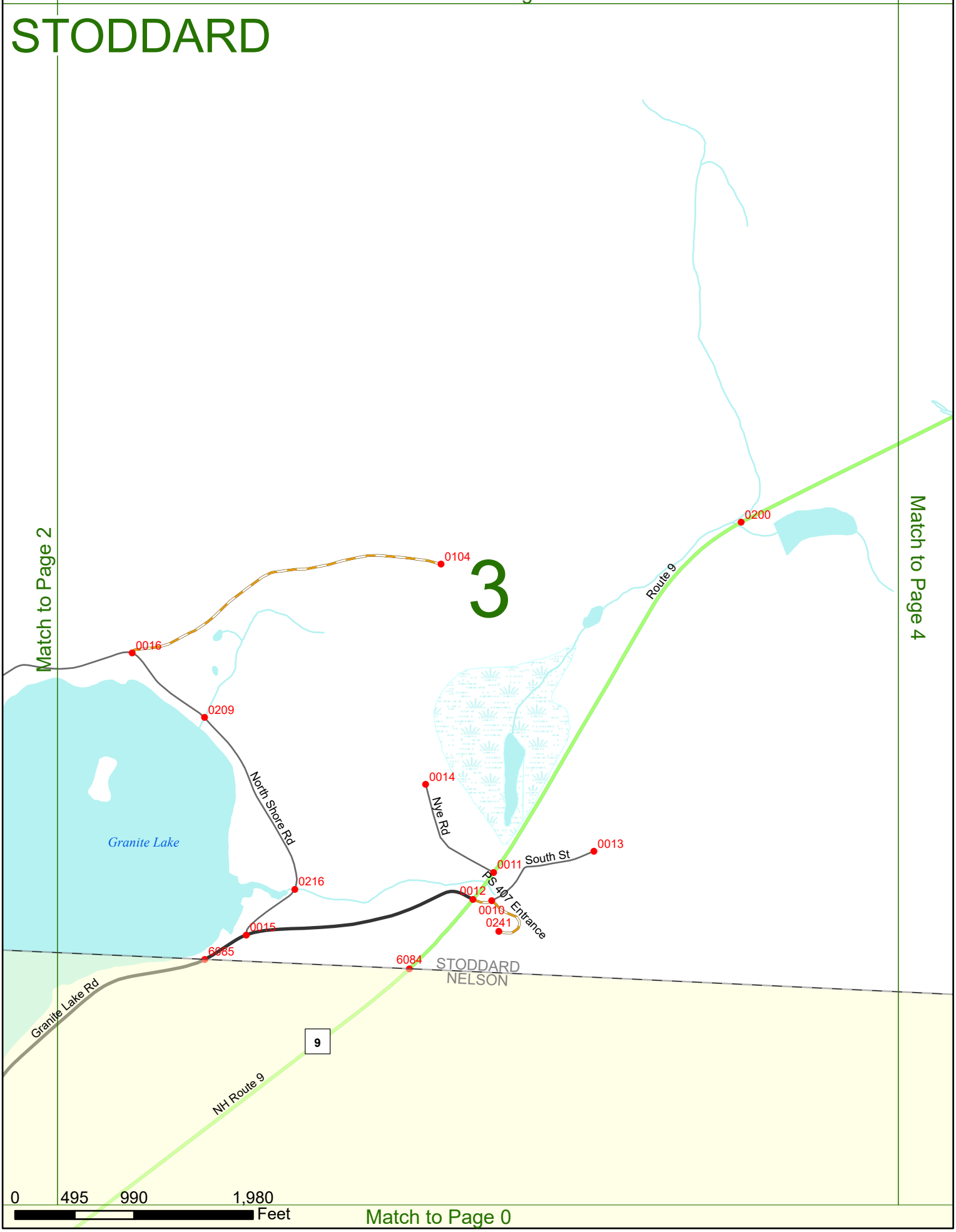

Match to Page 2

Match to Page 4

Match to Page 0

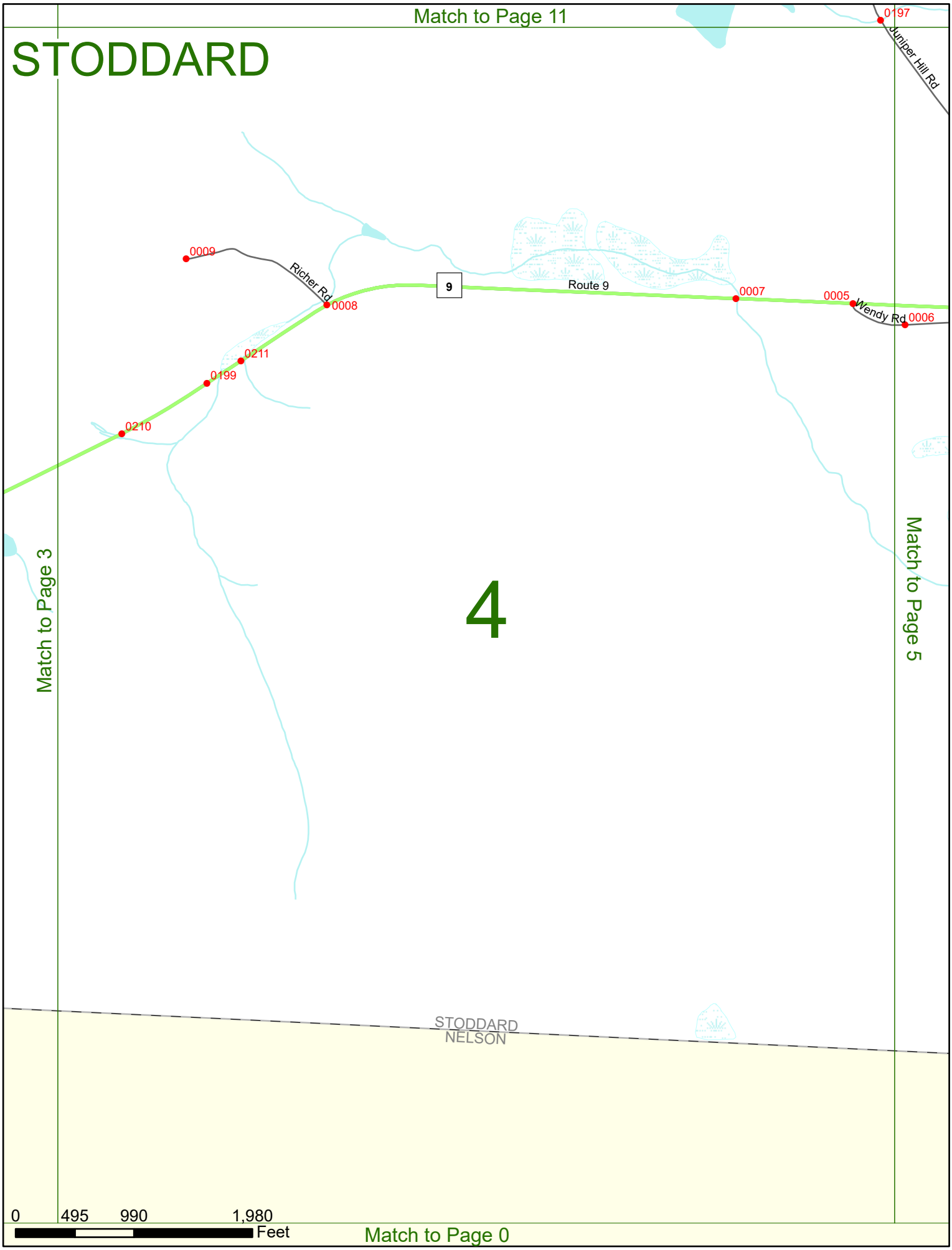
Match to Page 11
STODDARD
0197
Juniper Hill Rd
0009
Richer Rd
0008
9
Route 9
0007
0005
Wendy Rd
0006
0211
0199
0210
Match to Page 3
4
Match to Page 5
STODDARD
NELSON
0
495
990
1,980
Feet
Match to Page 0

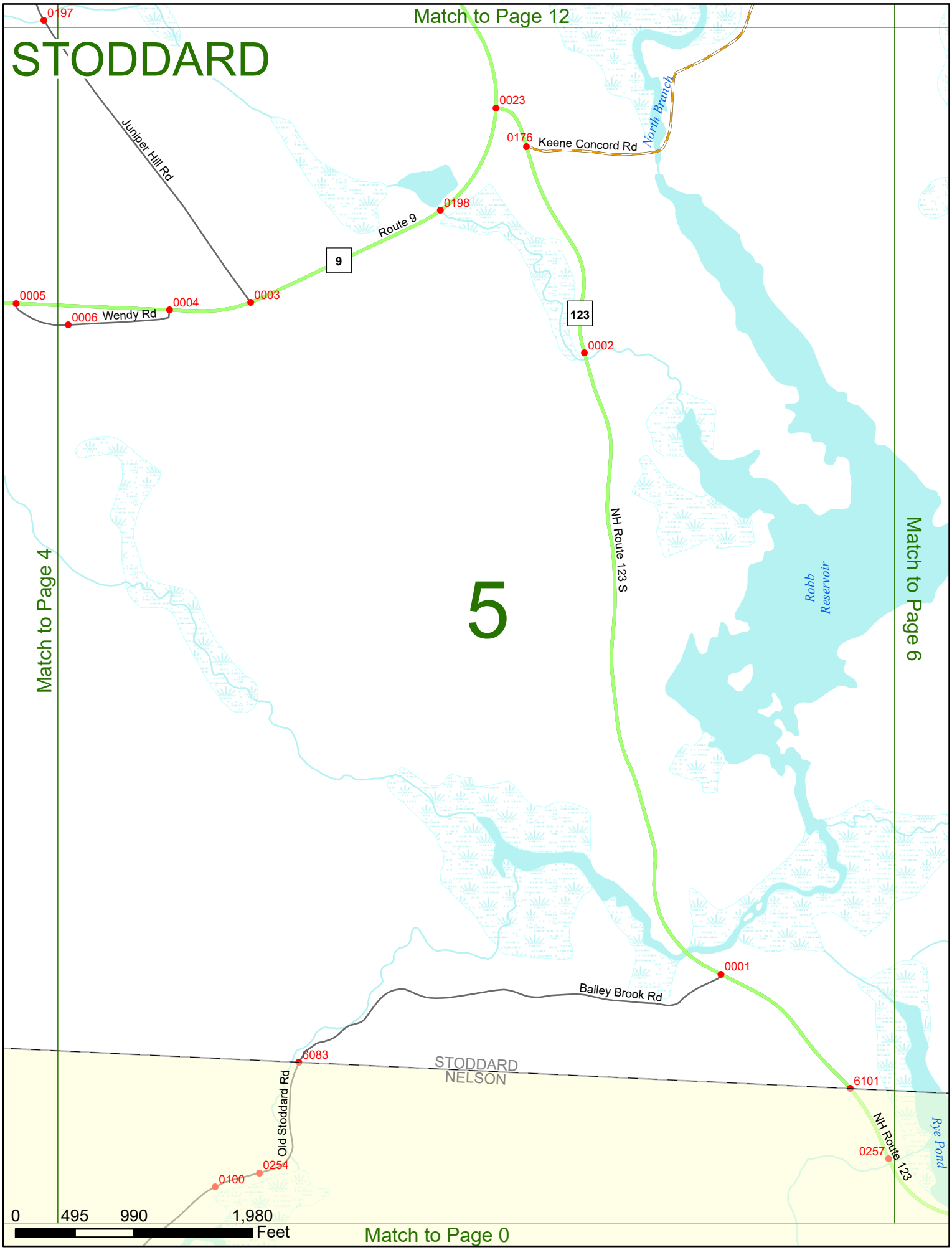
Match to Page 12
STODDARD
0197
Juniper Hill Rd
0023
0176
Keene Concord Rd
North Branch
0198
Route 9
9
0005
0004
0003
0006
Wendy Rd
123
0002
NH Route 123 S
5
Robb Reservoir
Match to Page 4
Match to Page 6
0001
Bailey Brook Rd
6083
STODDARD
NELSON
6101
Old Stoddard Rd
NH Route 123
0257
Rye Pond
0254
0100
0
495
990
1,980
Feet
Match to Page 0

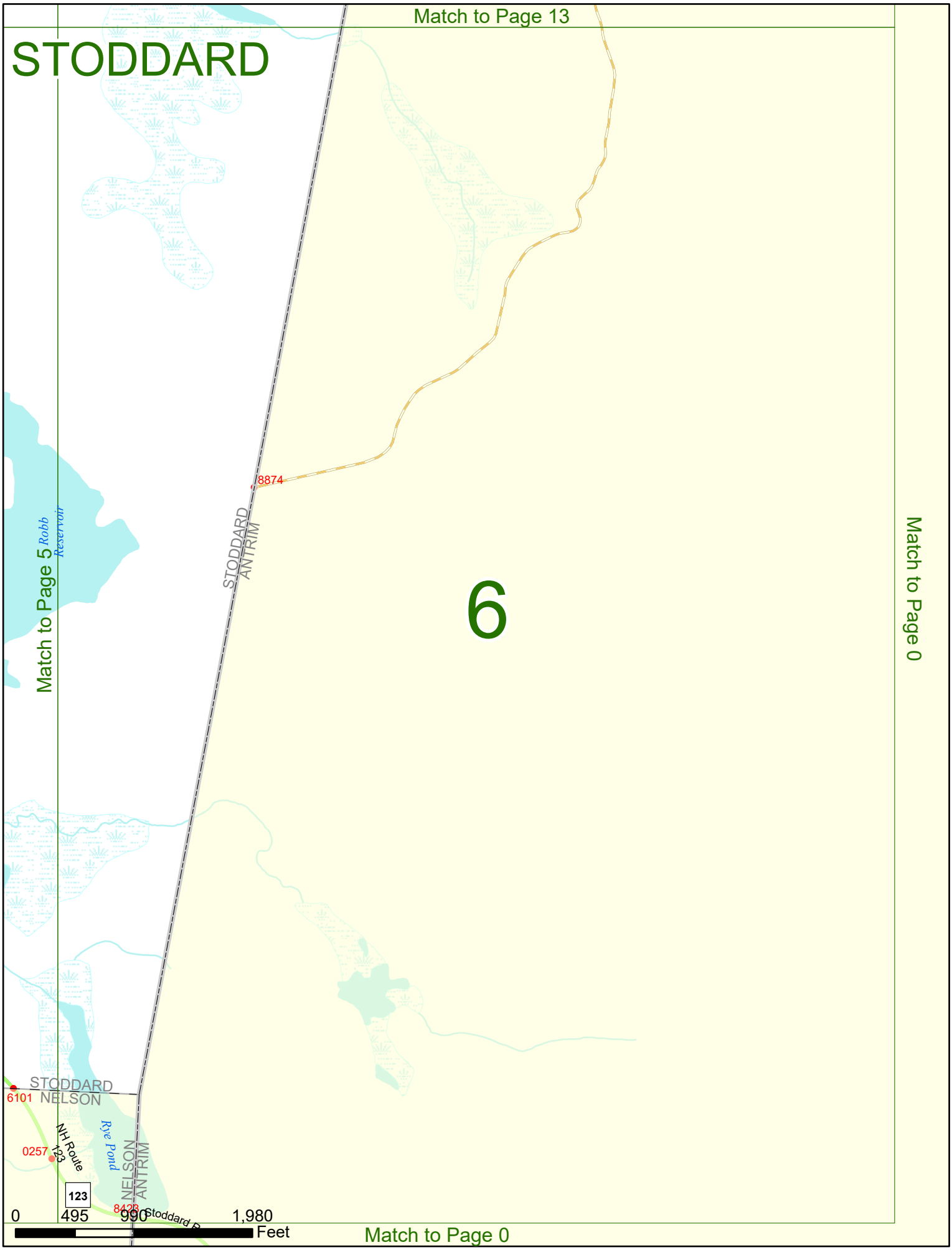
Match to Page 13
STODDARD
8874
STODDARD
ANTRIM
6
Match to Page 5
Robb
Reservoir
Match to Page 0
STODDARD
6101
NELSON
NH Route
123
0257
Rye Pond
NELSON
ANTRIM
123
8423
Stoddard R
0
495
990
1,980
Feet
Match to Page 0

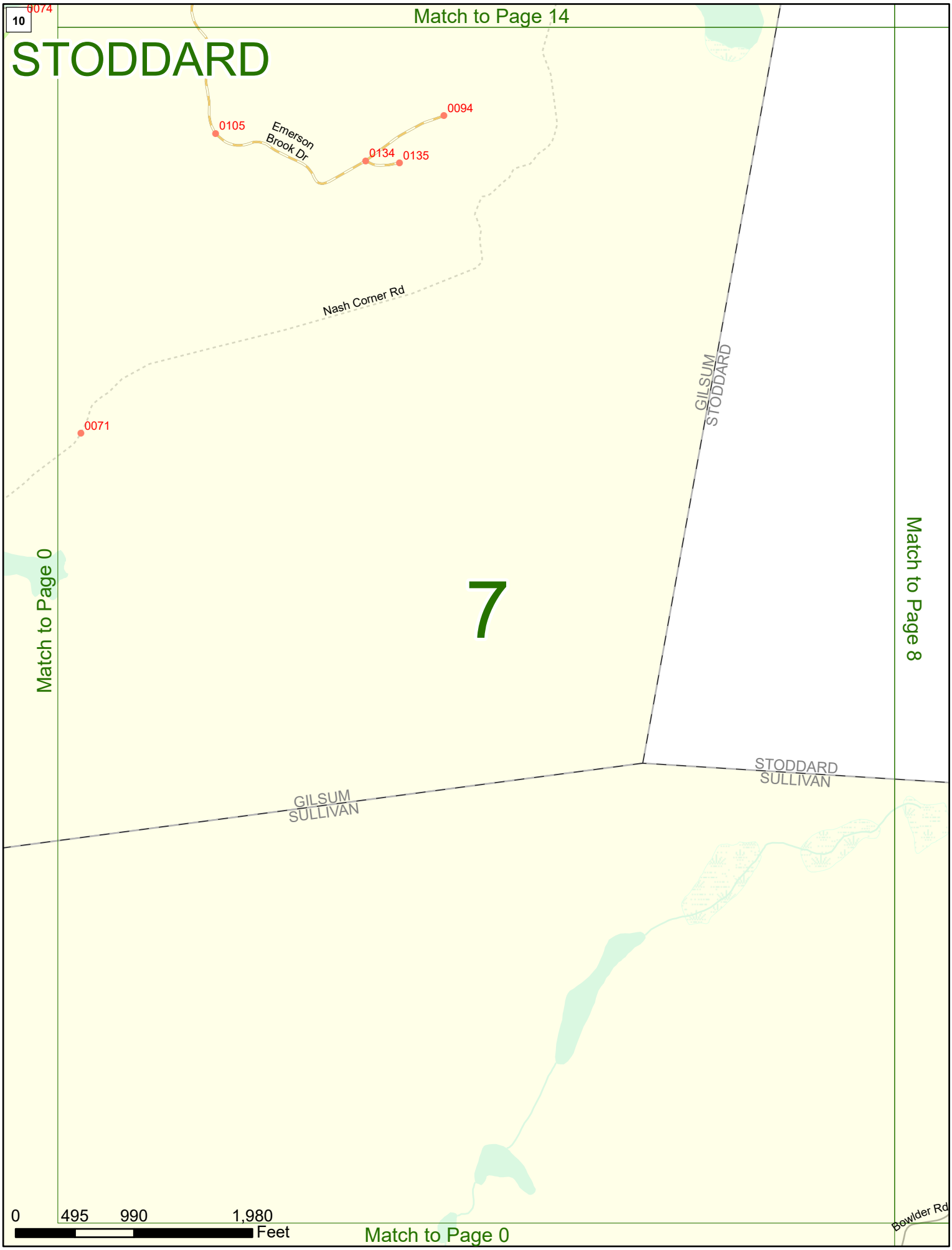
10
0074
Match to Page 14
STODDARD
0094
0105
Emerson Brook Dr
0134
0135
Nash Corner Rd
GILSUM
STODDARD
0071
Match to Page 0
7
Match to Page 8
STODDARD
SULLIVAN
GILSUM
SULLIVAN
0
495
990
1,980
Feet
Match to Page 0
Bowlder Rd

Match to Page 15

STODDARD

Match to Page 7

Match to Page 9

8

STODDARD
SULLIVAN

Taylor Pond

0107

Bowlder Rd

6340

0062

Bowlder Rd

0218

0 495 990 1,980
Feet

Match to Page 1

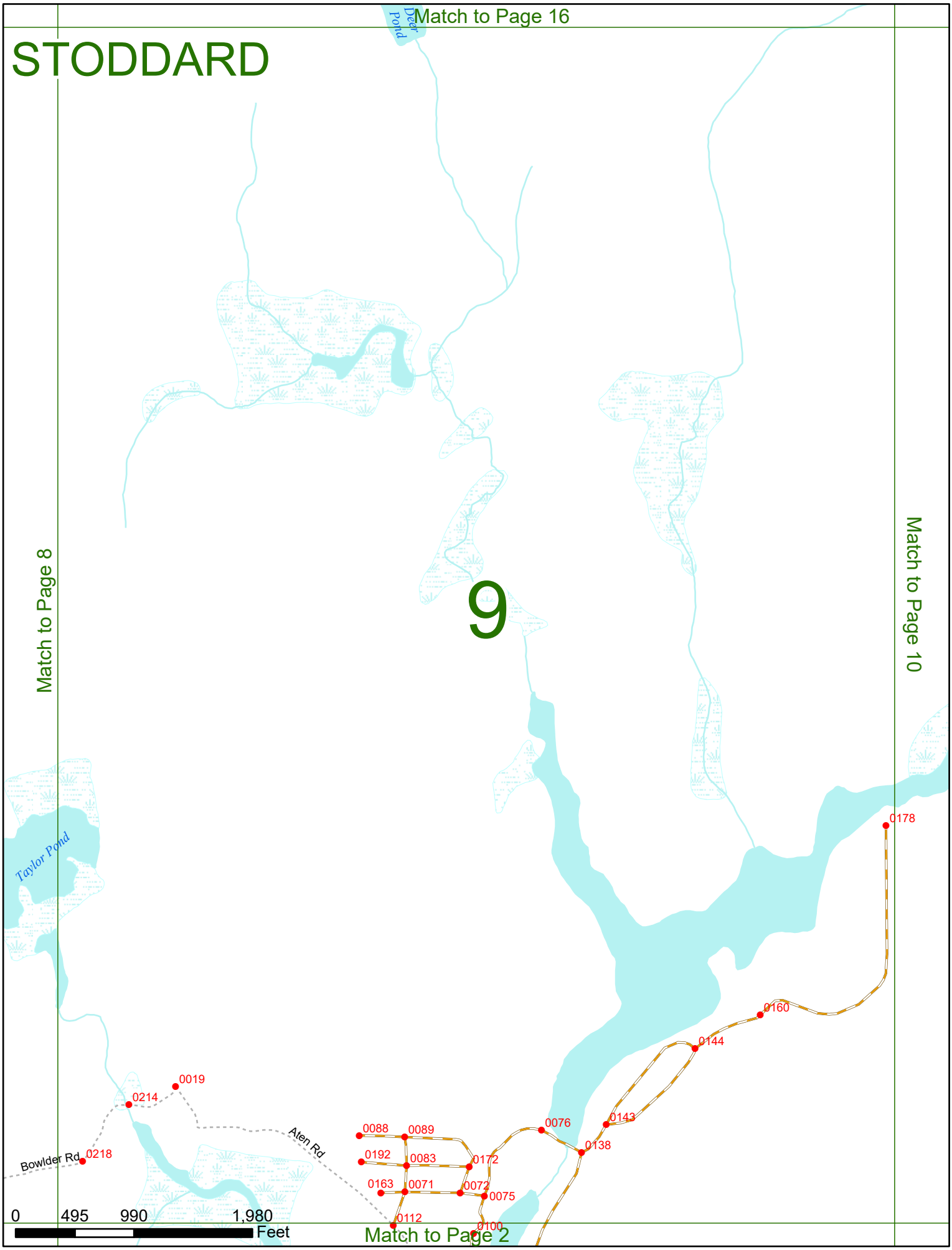
Match to Page 16
STODDARD
Deer Pond
Match to Page 8
Match to Page 10
9
Taylor Pond
0178
0160
0144
0143
0138
0076
0088
0089
0192
0083
0172
0163
0071
0072
0075
0112
0100
0019
0214
0218
Bowlder Rd
Aten Rd
0 495 990 1,980
Feet
Match to Page 2

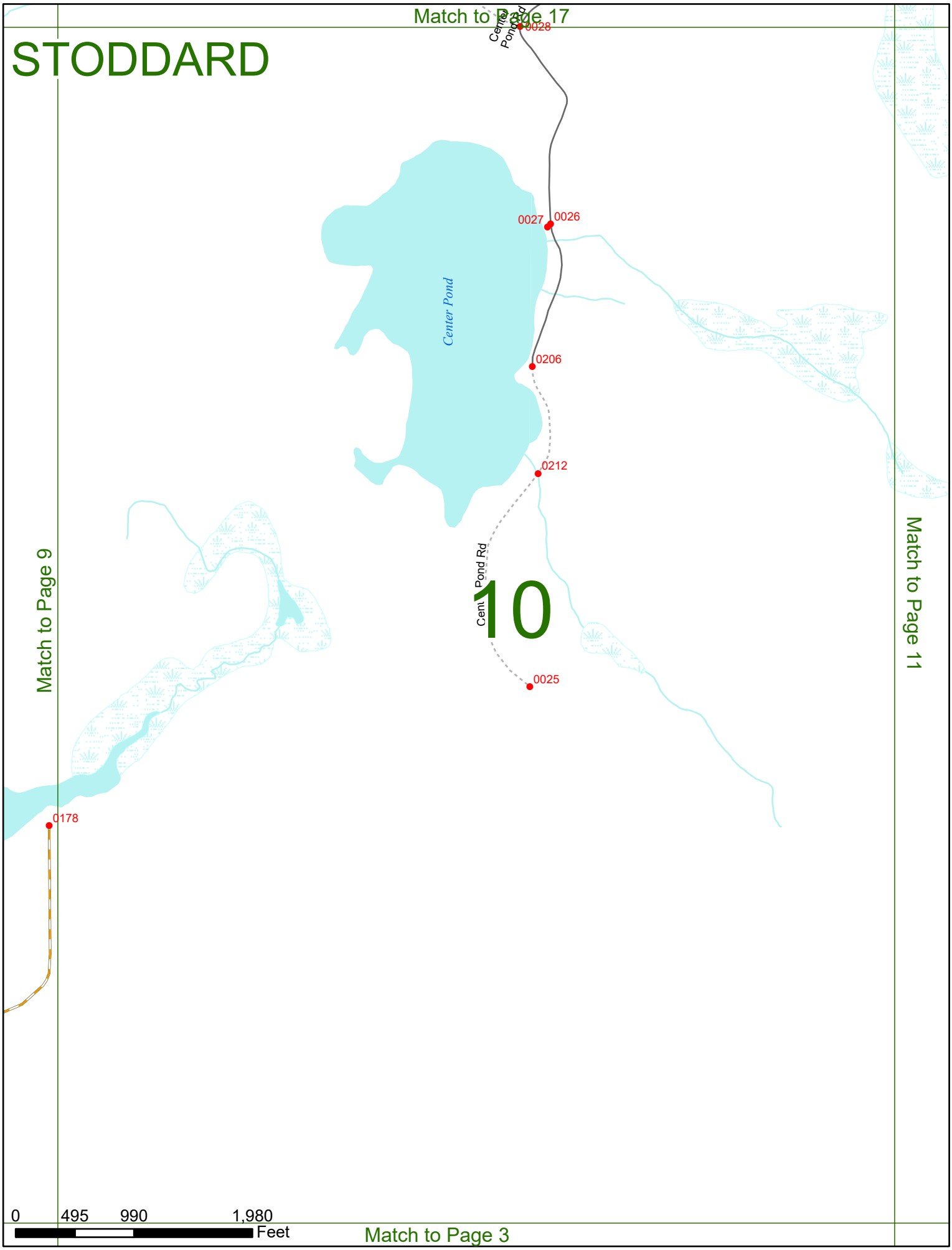
Match to Page 17
STODDARD
Cent Pond Rd
0028
0027
0026
Center Pond
0206
0212
Cent Pond Rd
10
0025
0178
Match to Page 9
Match to Page 11
0
495
990
1,980
Feet
Match to Page 3

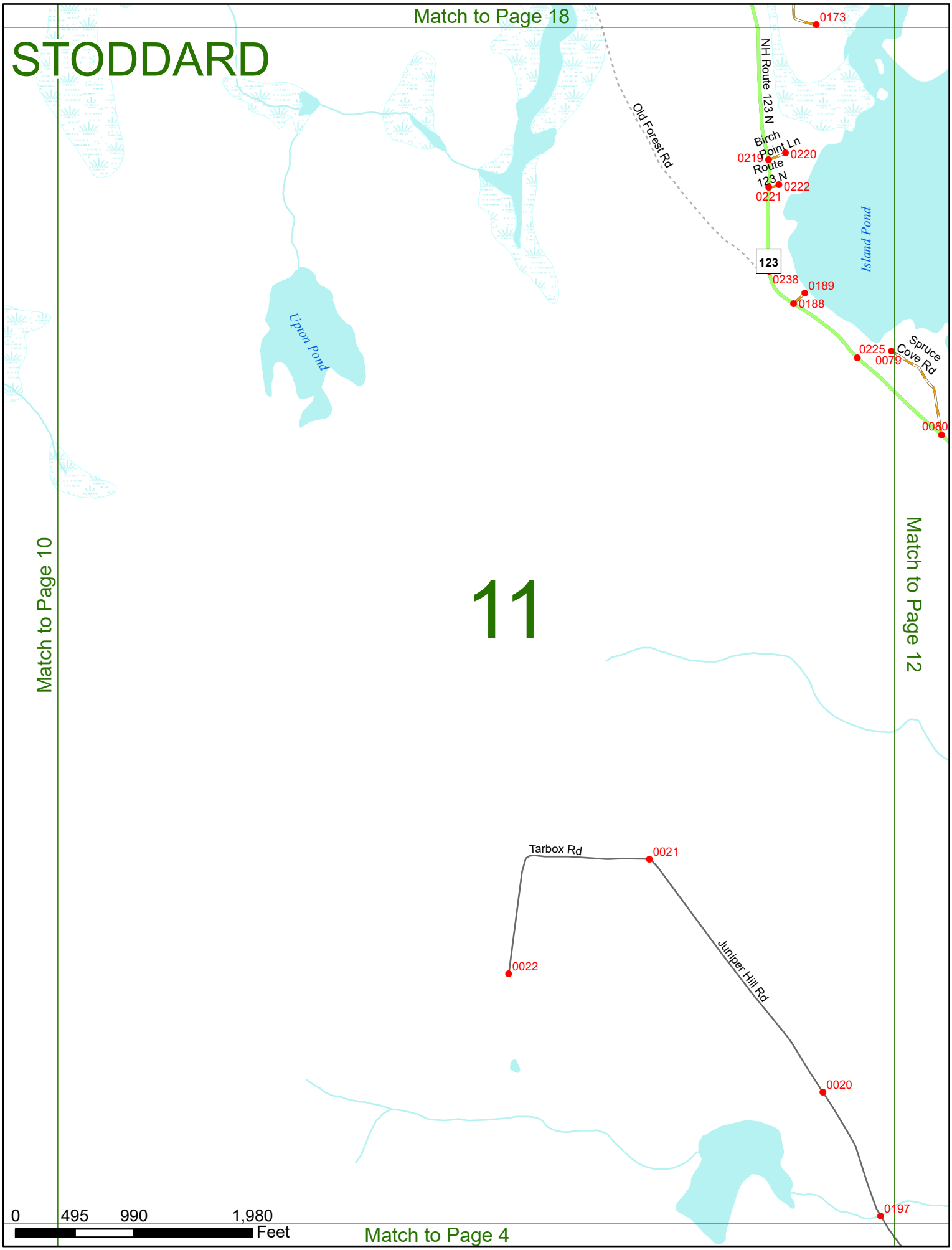
Match to Page 18
STODDARD
0173
NH Route 123 N
Old Forest Rd
Birch Point Ln
0219
0220
Route 123 N
0222
0221
Island Pond
123
0238
0189
0188
Upton Pond
0225
0079
Spruce Cove Rd
0080
Match to Page 10
Match to Page 12
11
Tarbox Rd
0021
0022
Juniper Hill Rd
0020
0197
0 495 990 1,980
Feet
Match to Page 4

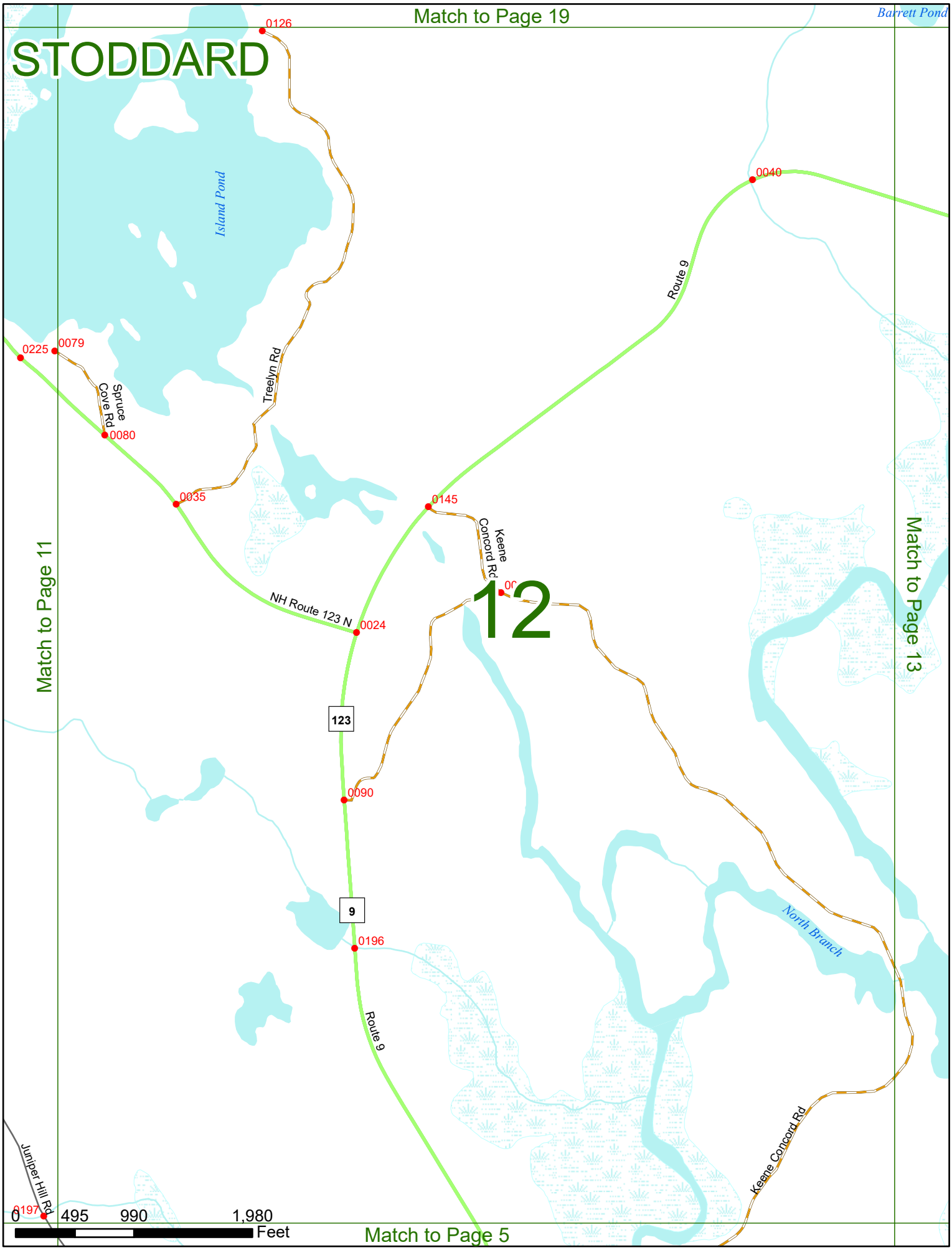
Match to Page 19
STODDARD
Barrett Pond
Island Pond
0126
0040
Route 9
0225
0079
Spruce Cove Rd
0080
Treelyn Rd
0035
0145
Keene Concord Rd
12
NH Route 123 N
0024
Match to Page 11
Match to Page 13
123
0090
9
0196
Route 9
North Branch
Keene Concord Rd
Juniper Hill Rd
0197
0 495 990 1,980
Feet
Match to Page 5

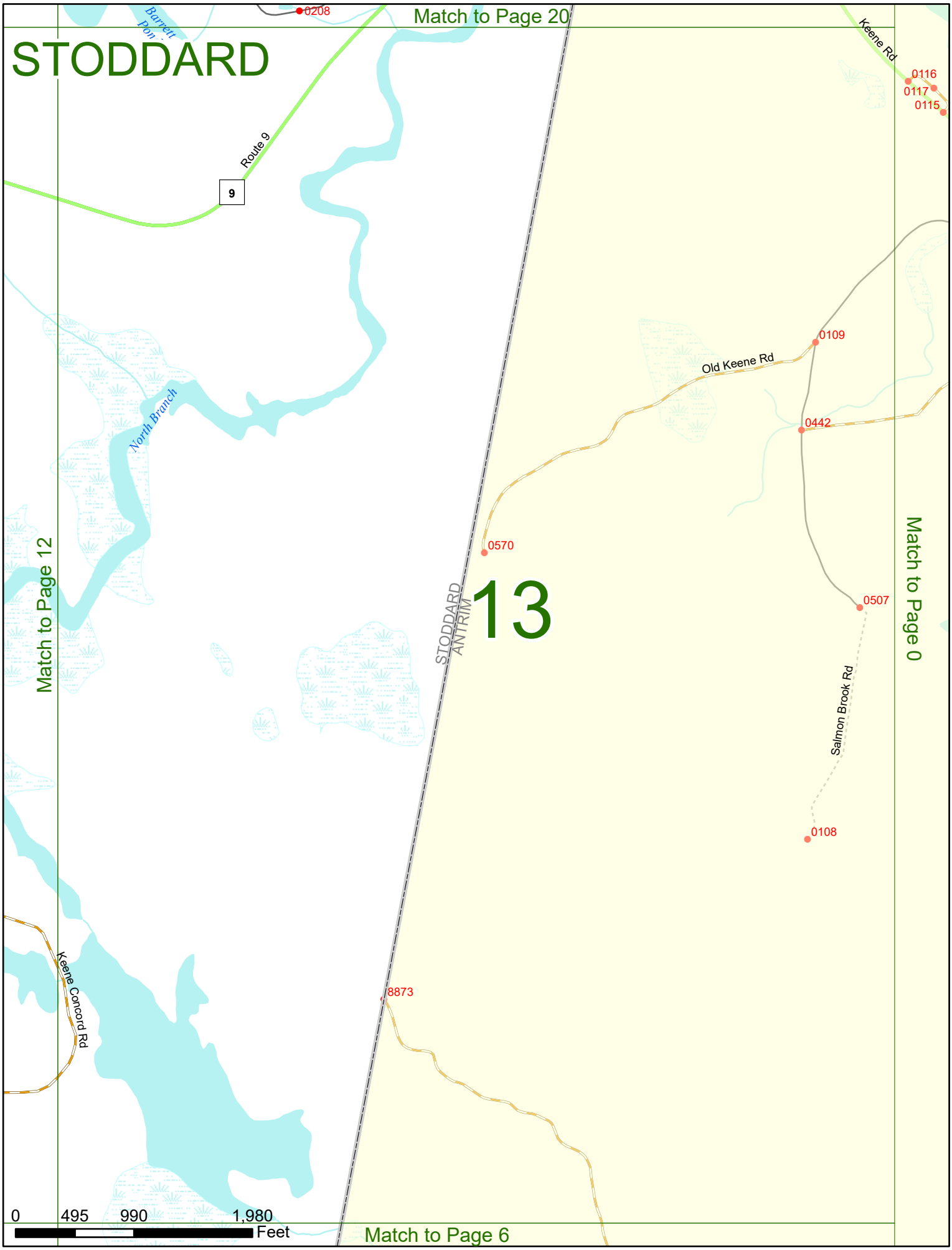
STODDARD
Match to Page 20
Match to Page 12
Match to Page 0
Match to Page 6
13
STODDARD
ANTRIM
Barrett Pond
North Branch
Route 9
9
Keene Rd
Old Keene Rd
Salmon Brook Rd
Keene Concord Rd
0208
0116
0117
0115
0109
0442
0570
0507
0108
8873
0
495
990
1,980
Feet

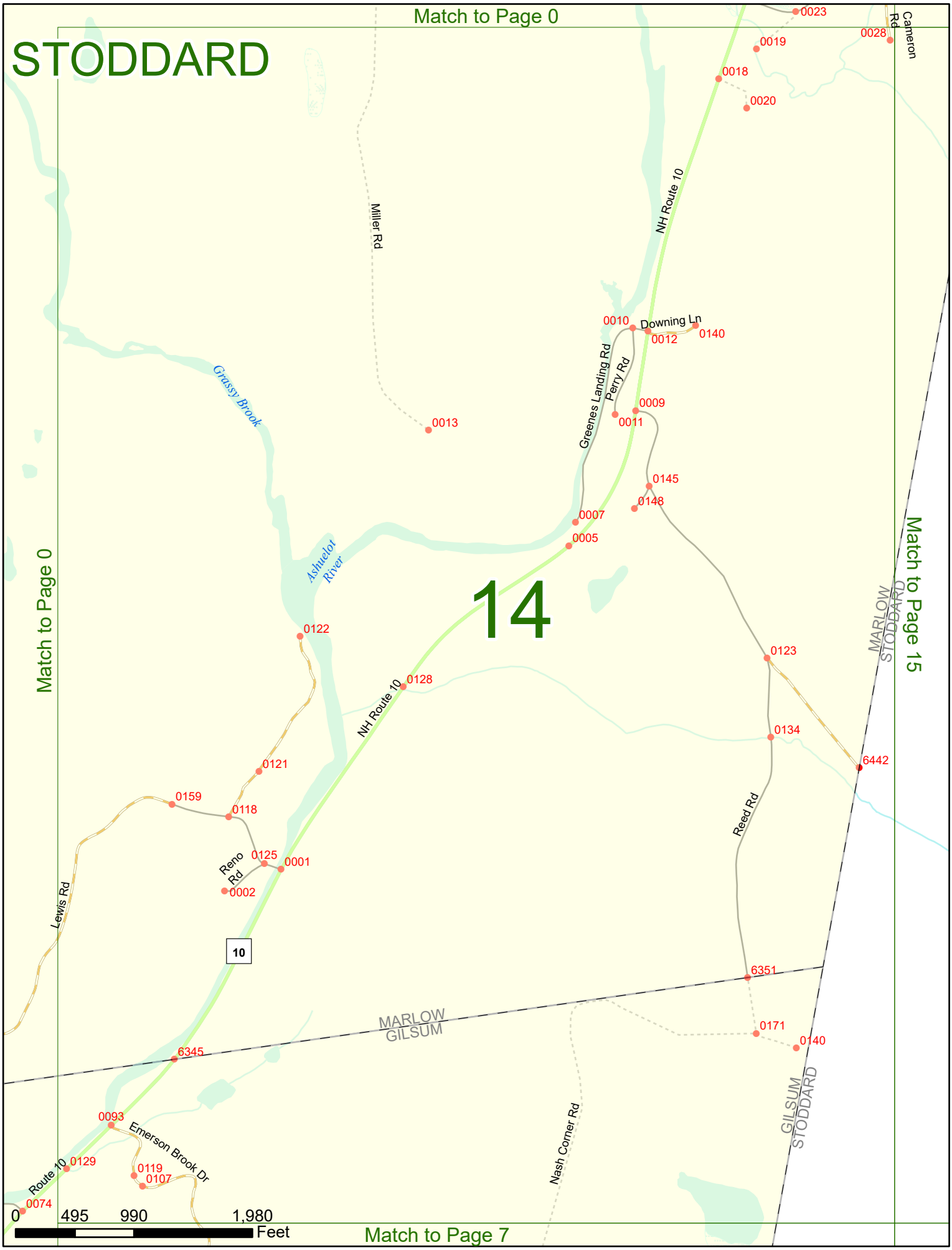
STODDARD
Match to Page 0
Match to Page 7
Match to Page 15
Match to Page 0
14
Miller Rd
NH Route 10
Cameron Rd
Downing Ln
Greenes Landing Rd
Perry Rd
Grassy Brook
Ashuelot River
NH Route 10
Reed Rd
Reno Rd
Lewis Rd
Emerson Brook Dr
Route 10
Nash Corner Rd
MARLOW
STODDARD
MARLOW
GILSUM
GILSUM
STODDARD
10
0023
0019
0028
0018
0020
0010
0012
0140
0009
0011
0013
0145
0148
0007
0005
0122
0128
0123
0134
6442
0121
0159
0118
0125
0001
0002
6351
0171
0140
6345
0093
0129
0119
0107
0074
0
495
990
1,980
Feet

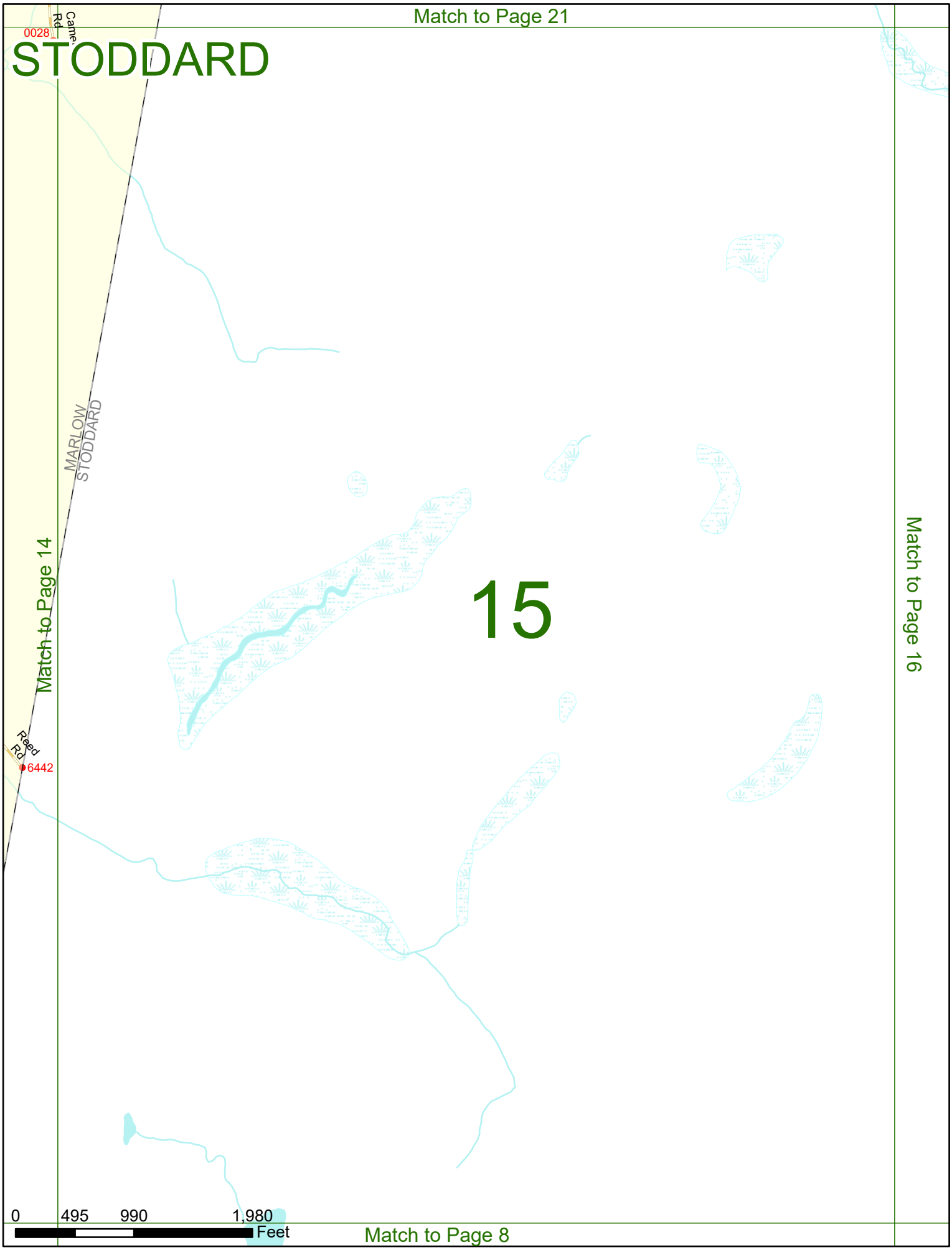
Match to Page 21
STODDARD
0028
Came
Rd
MARLOW
STODDARD
Match to Page 14
15
Match to Page 16
Reed
Rd
6442
0
495
990
1,980
Feet
Match to Page 8

Match to Page 22

STODDARD

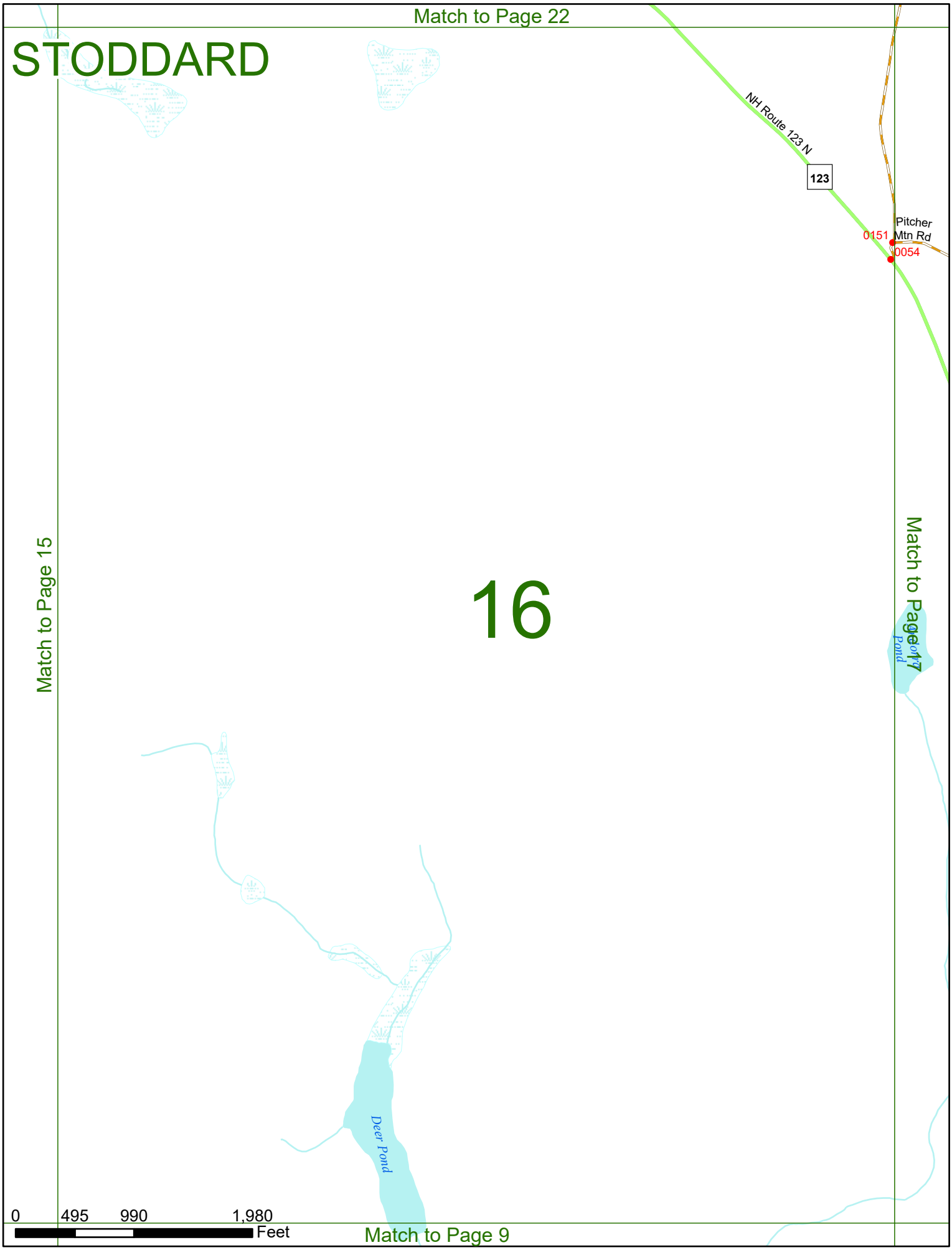

Match to Page 15

16

Match to Page 17

Match to Page 9

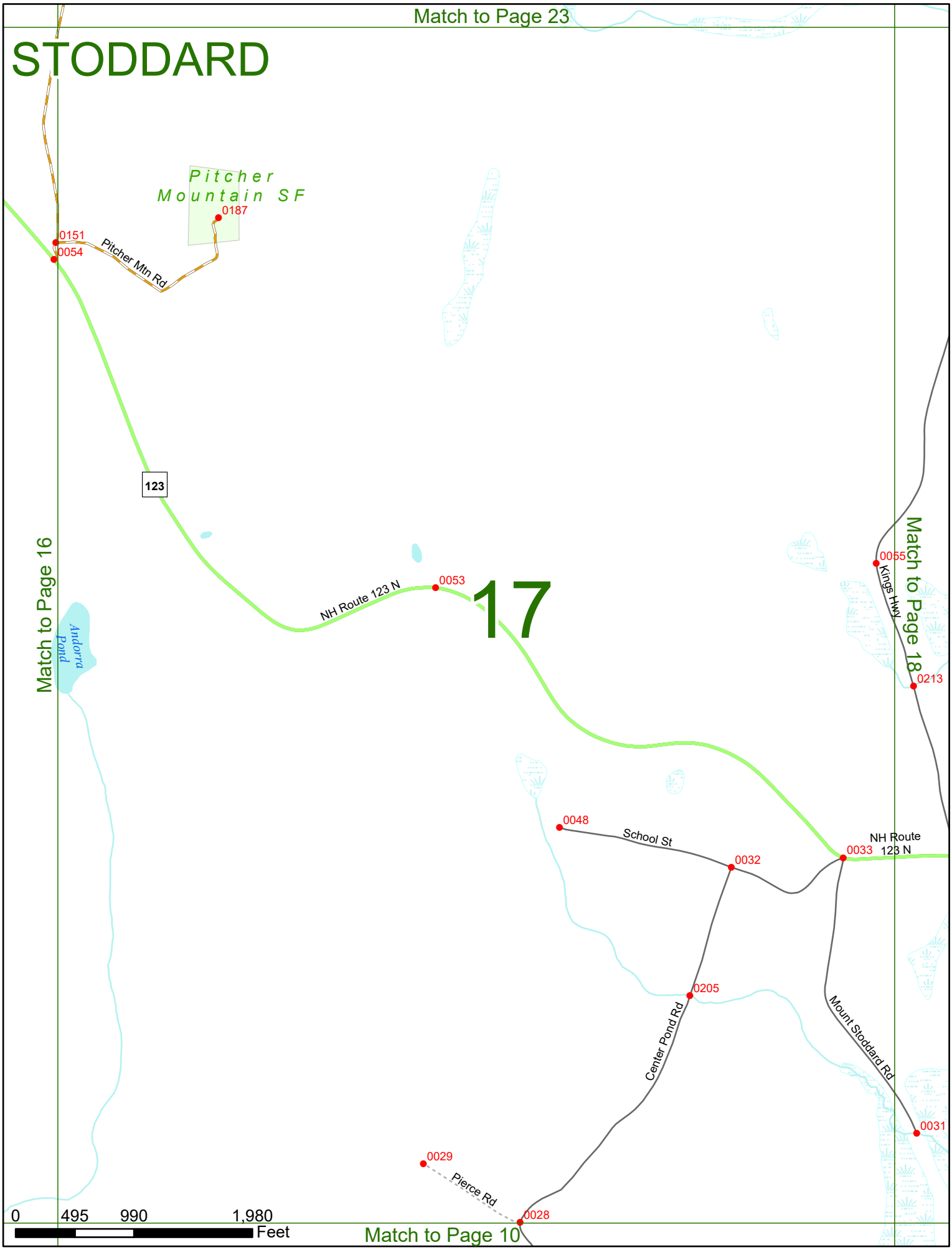
Match to Page 23
STODDARD
Pitcher Mountain SF
0187
0151
0054
Pitcher Mtn Rd
123
Match to Page 16
Andorra Pond
NH Route 123 N
0053
17
0055
Kings Hwy
Match to Page 18
0213
0048
School St
0032
NH Route 123 N
0033
0205
Center Pond Rd
Mount Stoddard Rd
0031
0029
Pierce Rd
0028
0 495 990 1,980
Feet
Match to Page 10

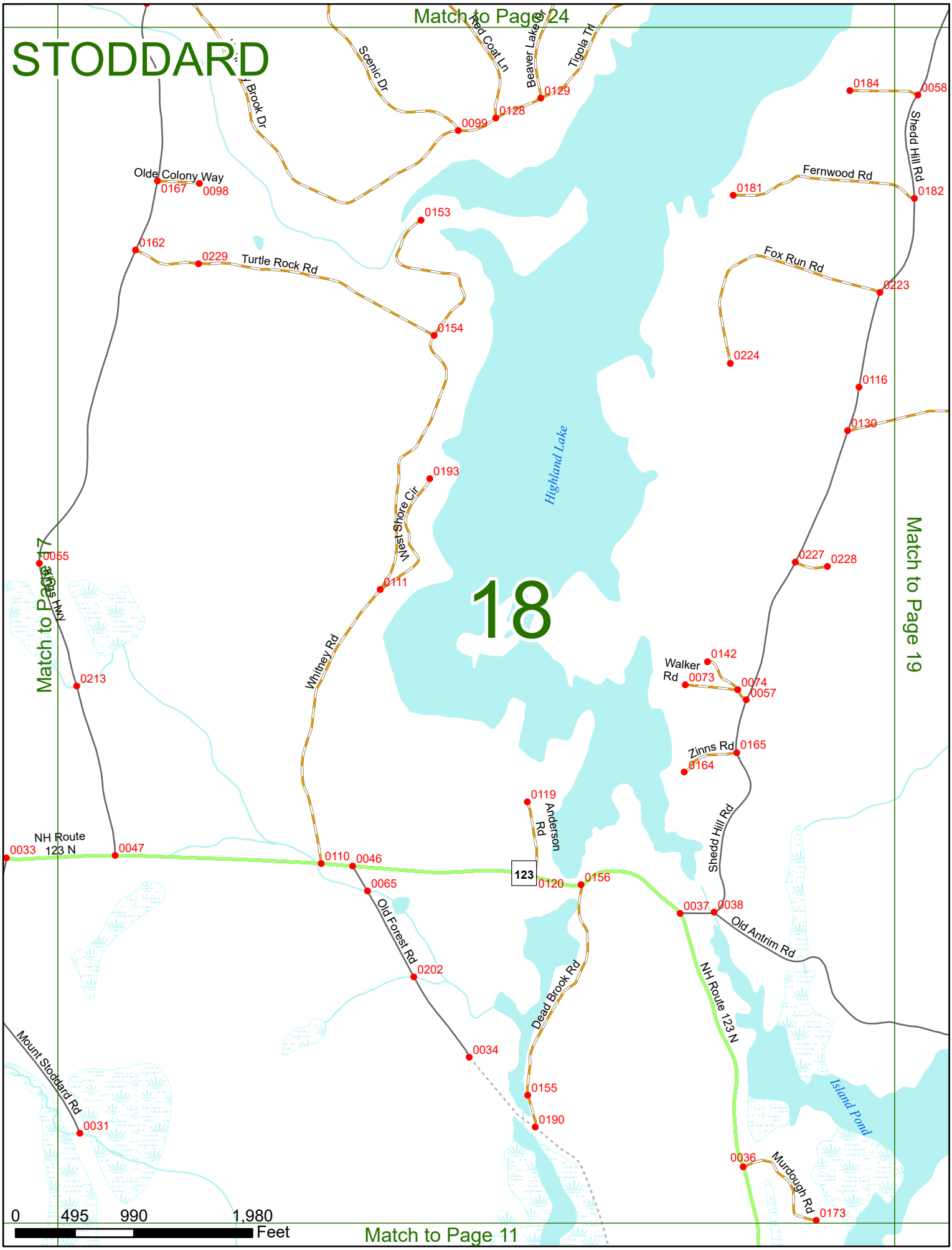

STODDARD
Match to Page 24
Match to Page 17
Match to Page 19
Match to Page 11
18
Highland Lake
Island Pond
Scenic Dr
Red Coat Ln
Beaver Lake Dr
Tigola Trl
Olde Colony Way
Turtle Rock Rd
West Shore Cir
Whitney Rd
Fernwood Rd
Shedd Hill Rd
Fox Run Rd
Walker Rd
Zinns Rd
Anderson Rd
NH Route 123 N
Old Forest Rd
Dead Brook Rd
Old Antrim Rd
Mount Stoddard Rd
Murdough Rd
123
0099
0128
0129
0184
0058
0167
0098
0181
0182
0153
0162
0229
0223
0154
0224
0116
0130
0193
0055
0111
0227
0228
0142
0073
0074
0057
0213
0165
0164
0119
0033
0047
0110
0046
0120
0156
0065
0037
0038
0202
0034
0155
0190
0031
0036
0173
0
495
990
1,980
Feet

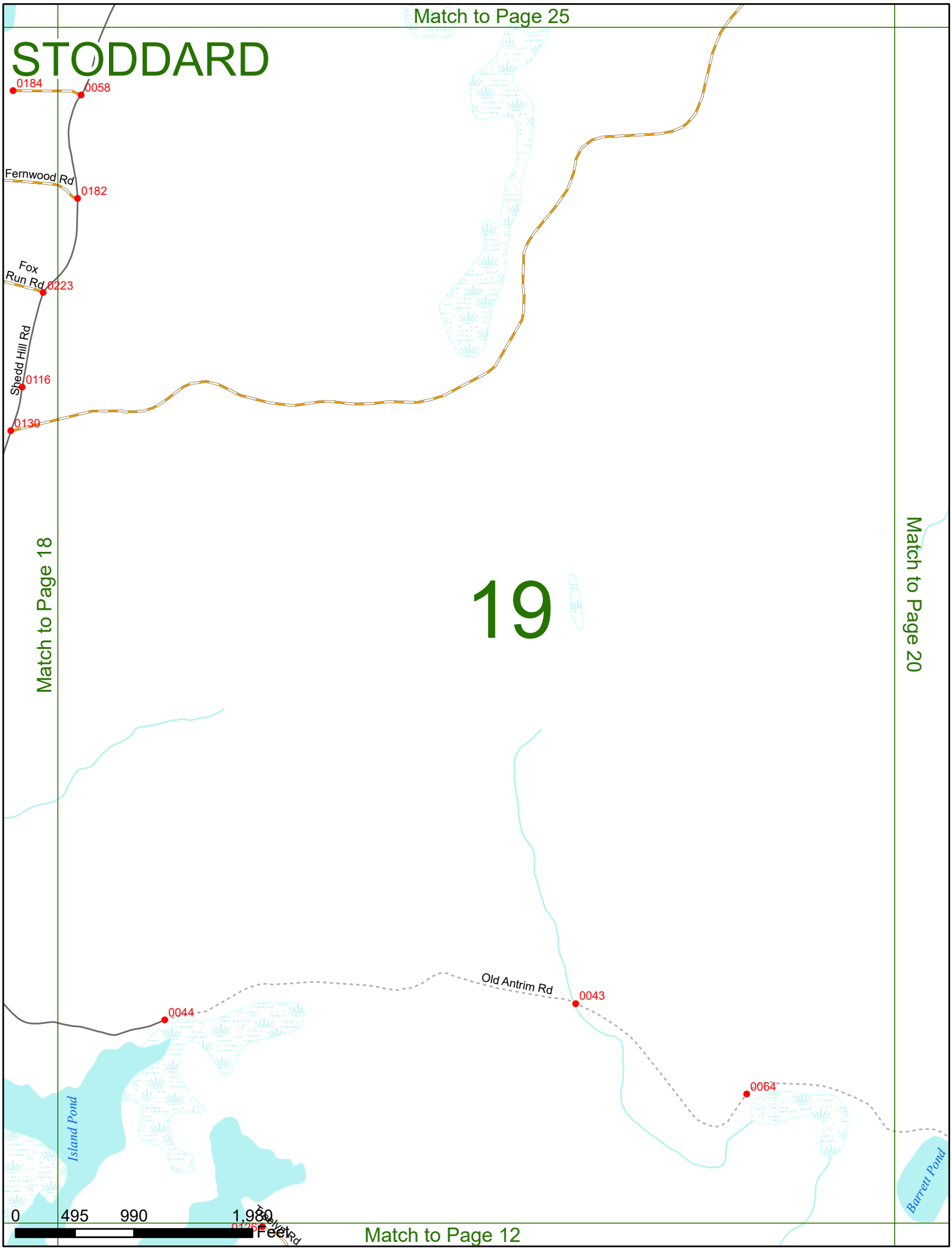
Match to Page 25
STODDARD
0184
0058
Fernwood Rd
0182
Fox
Run Rd
0223
Shedd Hill Rd
0116
0130
Match to Page 18
19
Match to Page 20
Old Antrim Rd
0043
0044
0064
Island Pond
Barrett Pond
0
495
990
1,980
Feet
Match to Page 12

Match to Page 26

STODDARD

Match to Page 19

Match to Page 0

20

STODDARD
WINDSOR

WINDSOR
ANTRIM

STODDARD
ANTRIM

8421

9

Route 9

Keene Rd

North Branch

Old Antrim Rd

0063

Barrett Pond Rd

Barrett Pond

0045

0208

0041

0 495 990 1,980 Feet

Match to Page 13

Match to Page 28

STODDARD

Match to Page 0

Match to Page 22

Mansfield Rd

6350

0112

0143

Fox Hill Rd

0151

0152

MARLOW
STODDARD

21

0109

6426

6352

0203

NH Route
10

0050

Queen St

0066

Doe Rd

0049

123

0195

0204

NH Route 123 N

0051

6349

0025

0027

NH Route 123

Cameron Rd

0029

0 495 990 1,980
Feet

Match to Page 15

Match to Page 29

STODDARD

Match to Page 21

Match to Page 23

22

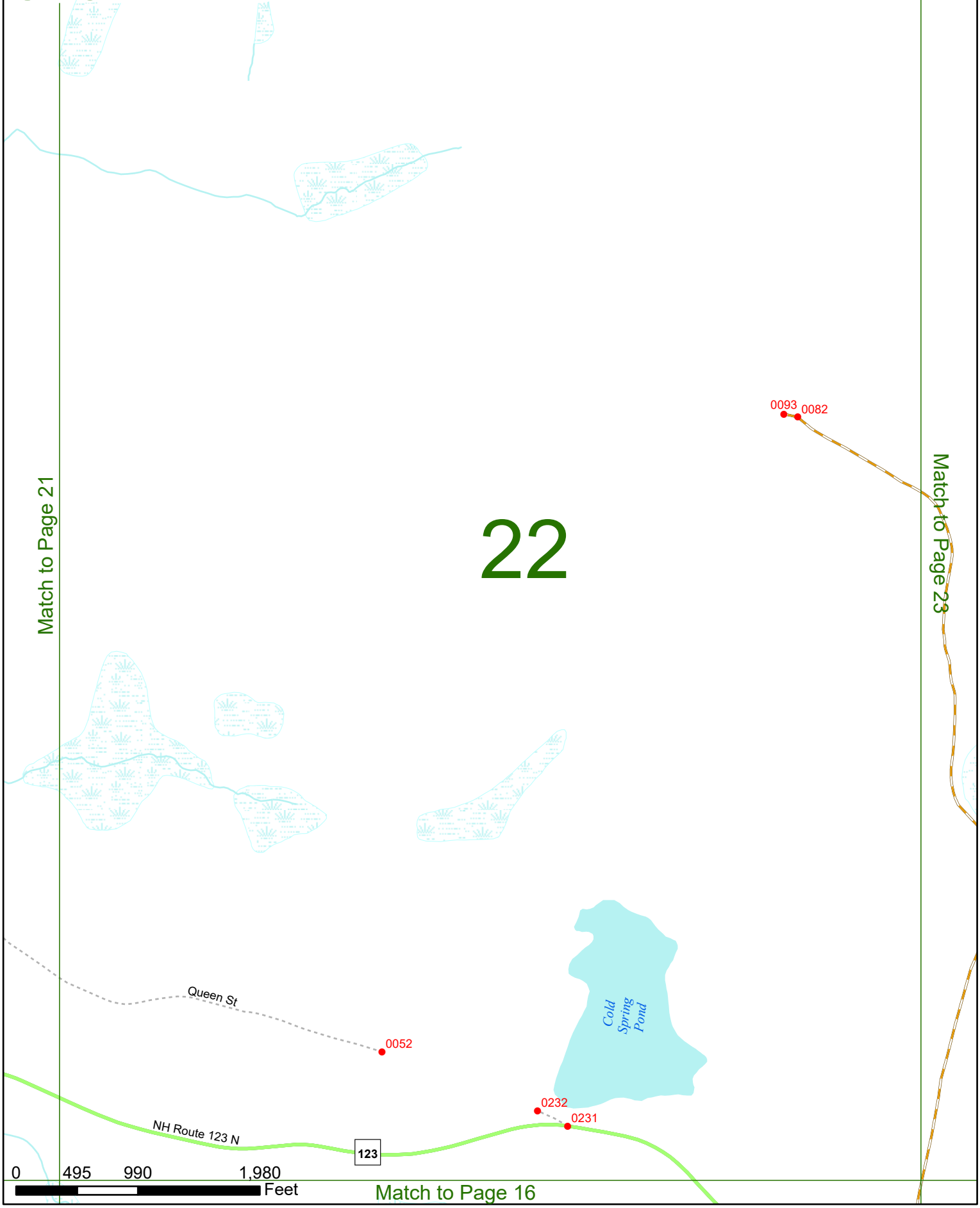

Match to Page 16

Match to Page 30

STODDARD

Match to Page 22

Match to Page 24

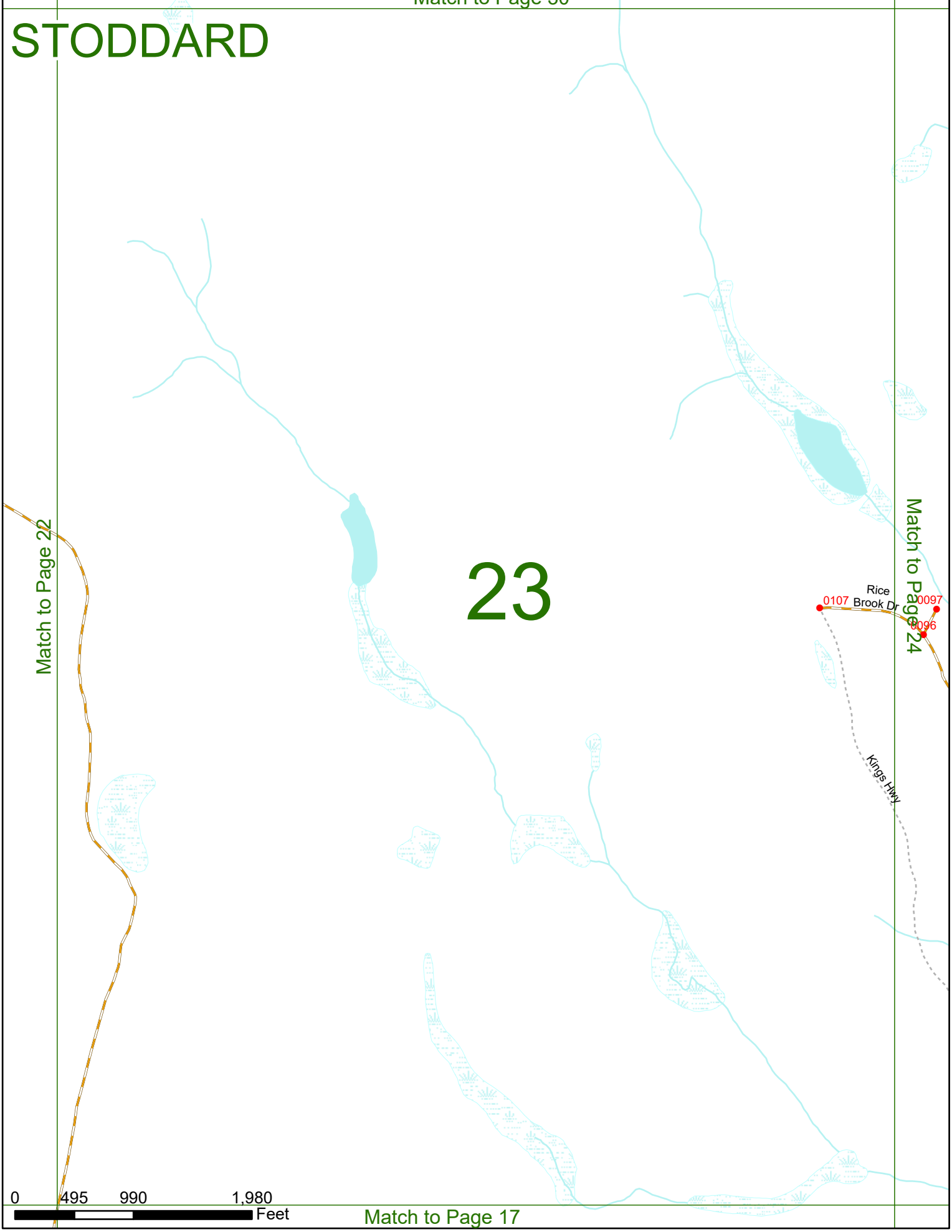

Match to Page 17

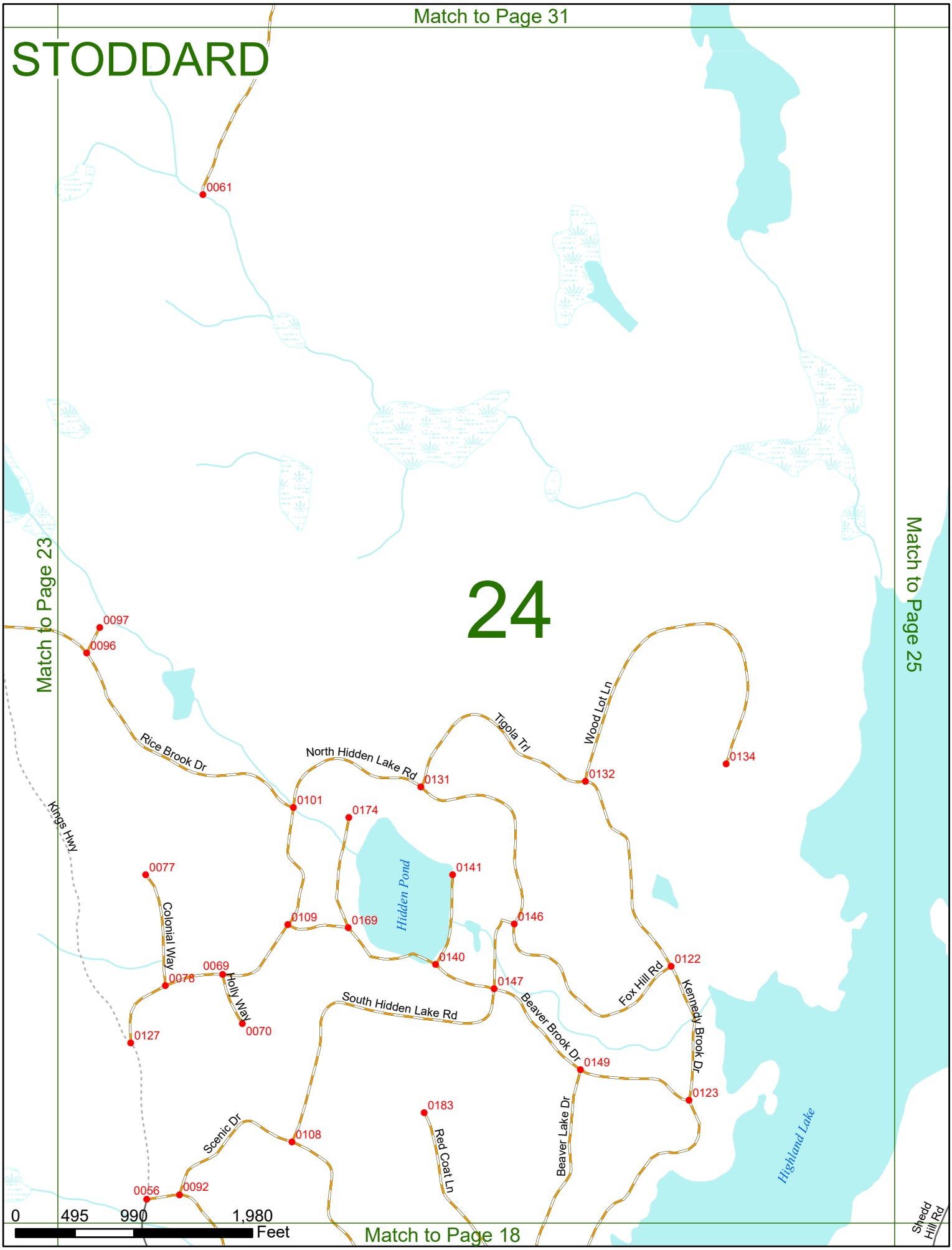
Match to Page 31
STODDARD
24
Match to Page 23
Match to Page 25
Match to Page 18
0061
0097
0096
Rice Brook Dr
Kings Hwy
North Hidden Lake Rd
0131
0101
0174
Tigola Trl
Wood Lot Ln
0132
0134
0077
Colonial Way
0078
0069
Holly Way
0070
0127
0109
0169
Hidden Pond
0141
0140
0146
0147
South Hidden Lake Rd
Beaver Brook Dr
0149
Fox Hill Rd
0122
Kennedy Brook Dr
0123
Highland Lake
0183
Red Coat Ln
Beaver Lake Dr
Scenic Dr
0108
0056
0092
Shedd Hill Rd
0
495
990
1,980
Feet

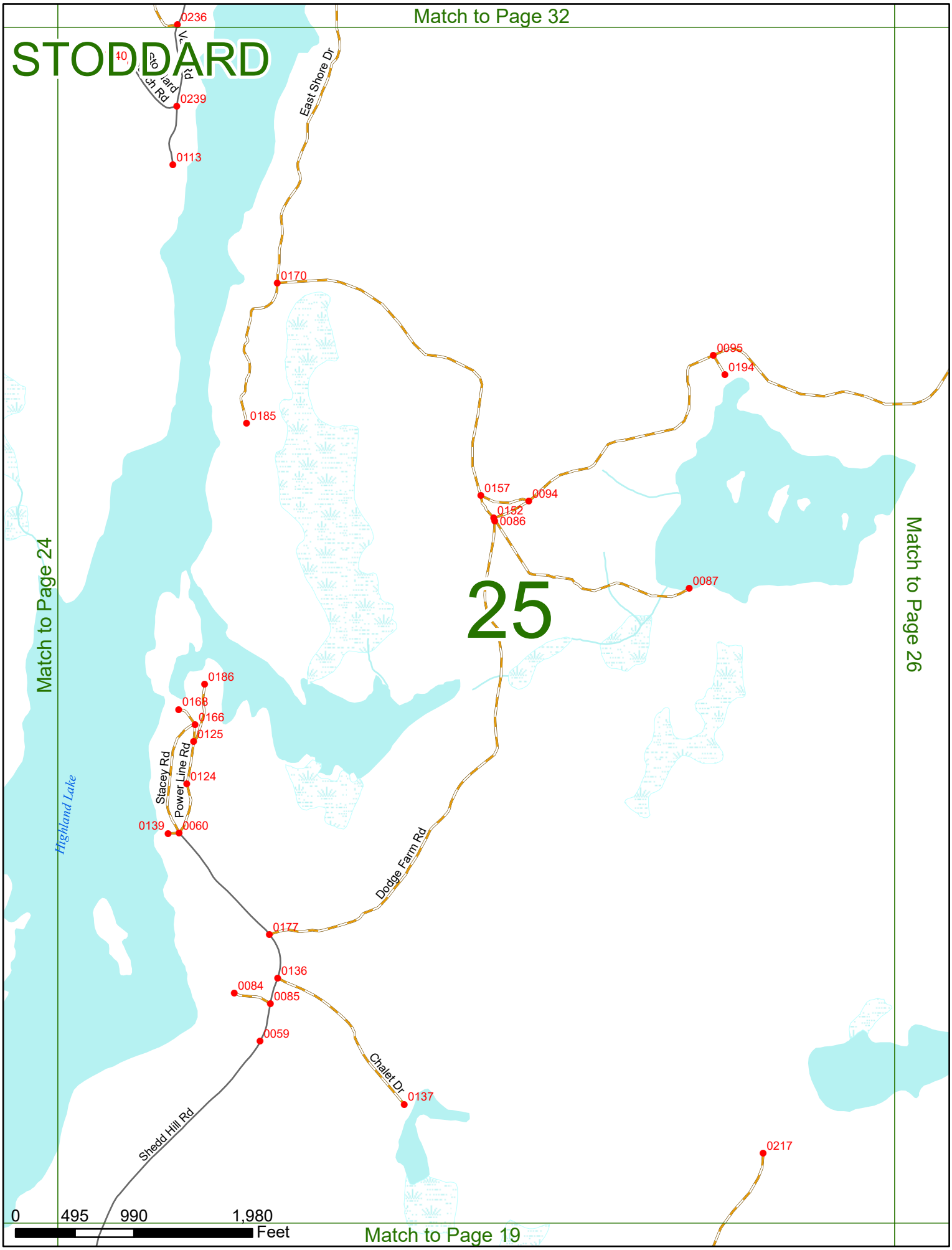
Match to Page 32
STODDARD
0236
0239
0113
East Shore Dr
0170
0185
0095
0194
0157
0094
0152
0086
0087
25
Match to Page 24
Match to Page 26
0186
0168
0166
0125
0124
Stacey Rd
Power Line Rd
0139
0060
Highland Lake
Dodge Farm Rd
0177
0136
0084
0085
0059
Chalet Dr
0137
Shedd Hill Rd
0217
0
495
990
1,980
Feet
Match to Page 19

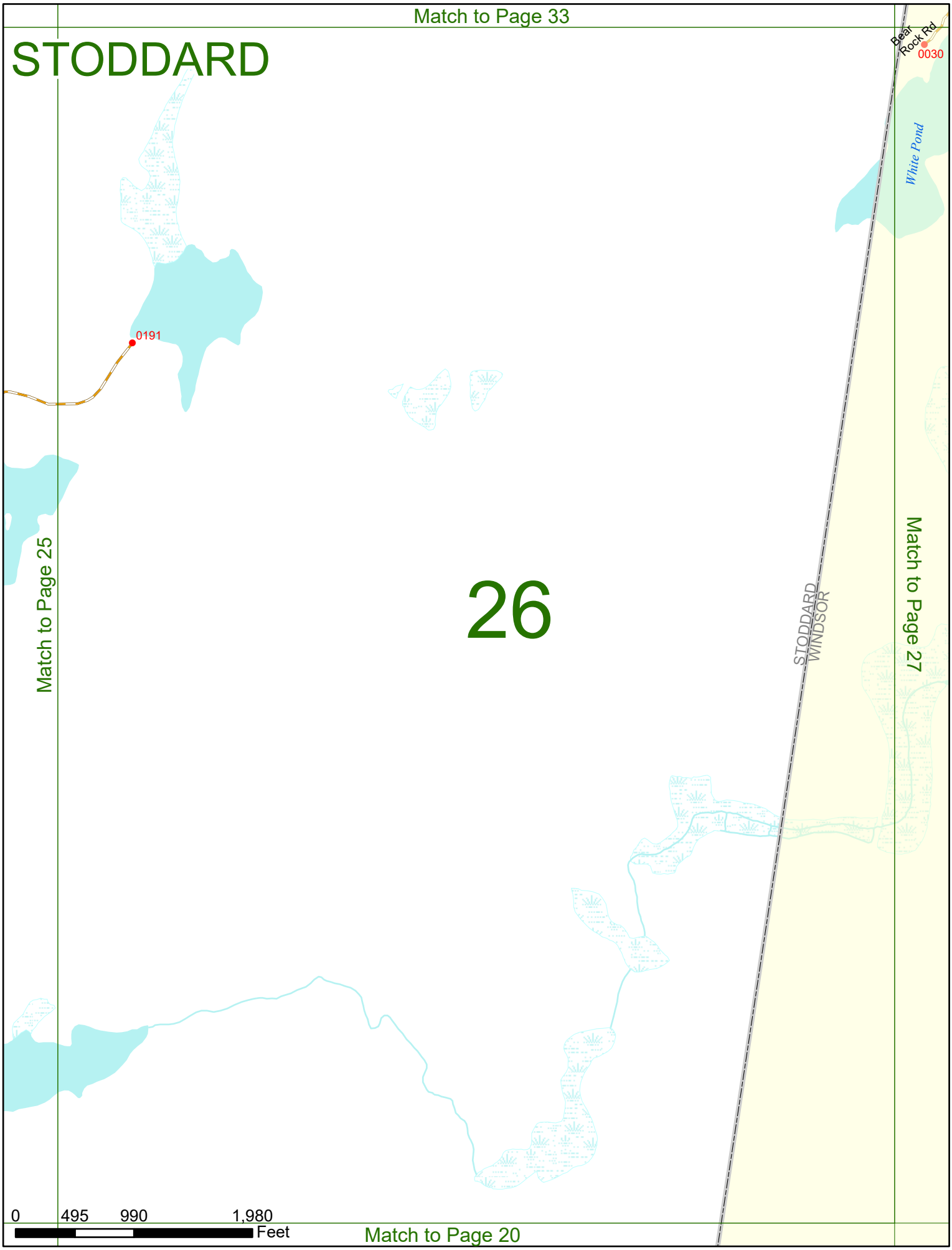
Match to Page 33
STODDARD
Bear Rock Rd
0030
White Pond
0191
Match to Page 25
26
STODDARD
WINDSOR
Match to Page 27
0
495
990
1,980
Feet
Match to Page 20

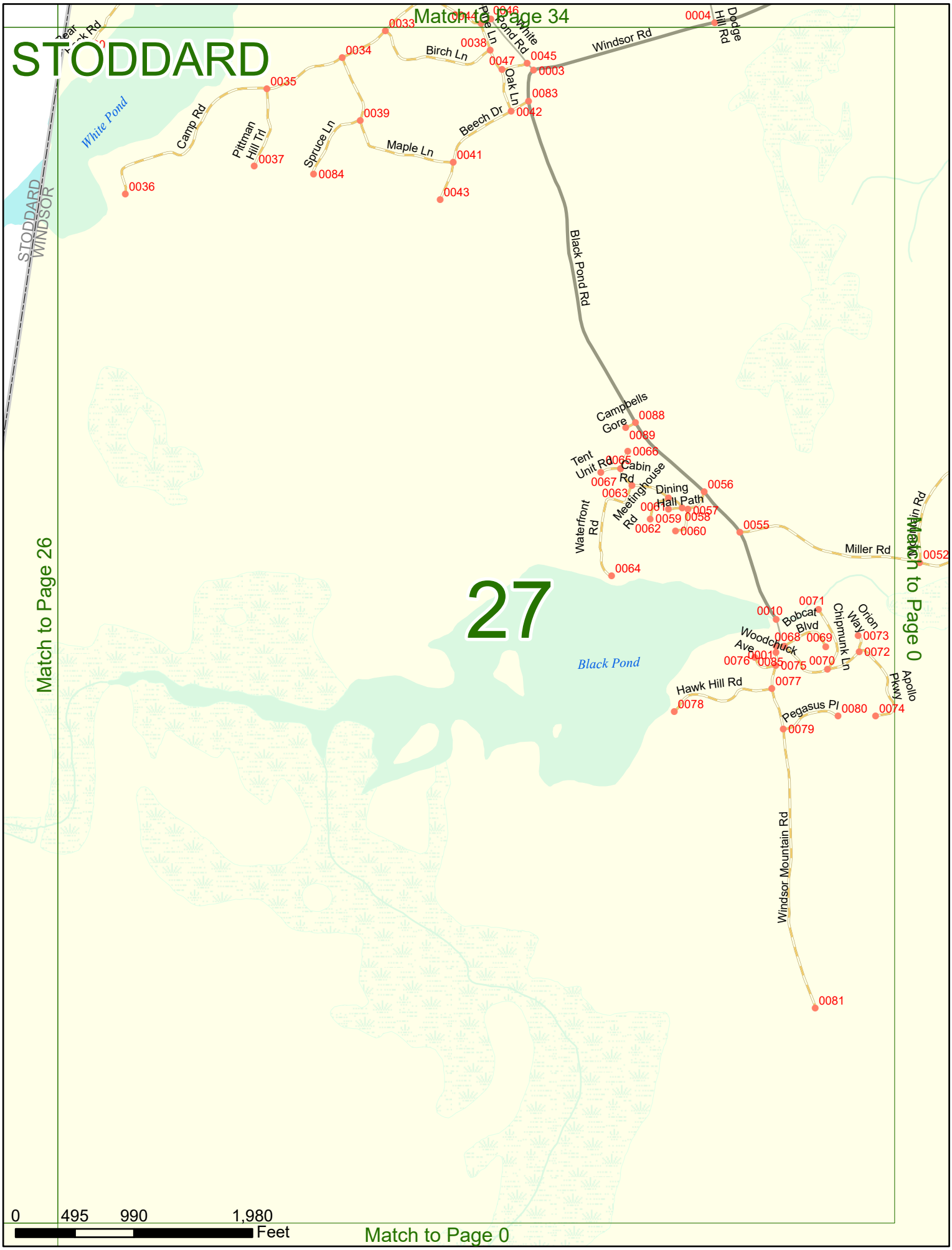
Match to Page 34
STODDARD
27
Match to Page 26
Match to Page 0
Match to Page 0
White Pond
Black Pond
STODDARD
WINDSOR
Windsor Rd
Dodge Hill Rd
Birch Ln
White Pond Rd
Oak Ln
Beech Dr
Maple Ln
Spruce Ln
Pittman Hill Trl
Camp Rd
Black Pond Rd
Campbells Gore
Tent Unit Rd
Cabin Rd
Meetinghouse Rd
Dining Hall Path
Waterfront Rd
Miller Rd
Bobcat Blvd
Woodchuck Ave
Chipmunk Ln
Orion Way
Apollo Pkwy
Hawk Hill Rd
Pegasus Pl
Windsor Mountain Rd
0004
0033
0034
0035
0036
0037
0038
0039
0041
0042
0043
0045
0046
0047
0003
0083
0084
0088
0089
0066
0065
0067
0063
0056
0057
0058
0059
0060
0062
0055
0052
0064
0071
0010
0068
0069
0073
0072
0076
0085
0075
0070
0077
0078
0080
0074
0079
0081
0 495 990 1,980
Feet

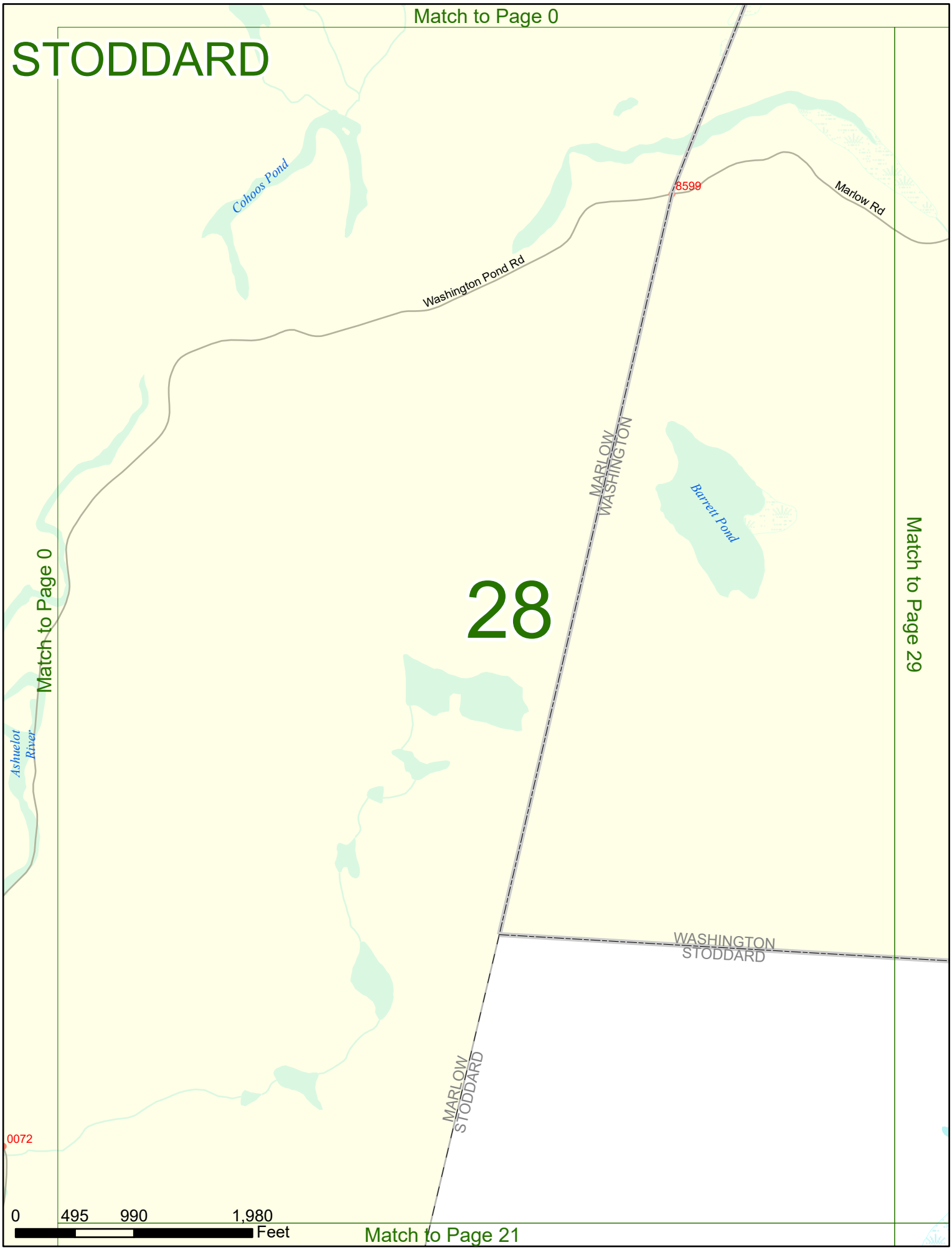
Match to Page 0
STODDARD
Cohoos Pond
8599
Marlow Rd
Washington Pond Rd
MARLOW
WASHINGTON
Barrett Pond
28
Match to Page 0
Match to Page 29
Ashuelot River
WASHINGTON
STODDARD
MARLOW
STODDARD
0072
0
495
990
1,980
Feet
Match to Page 21

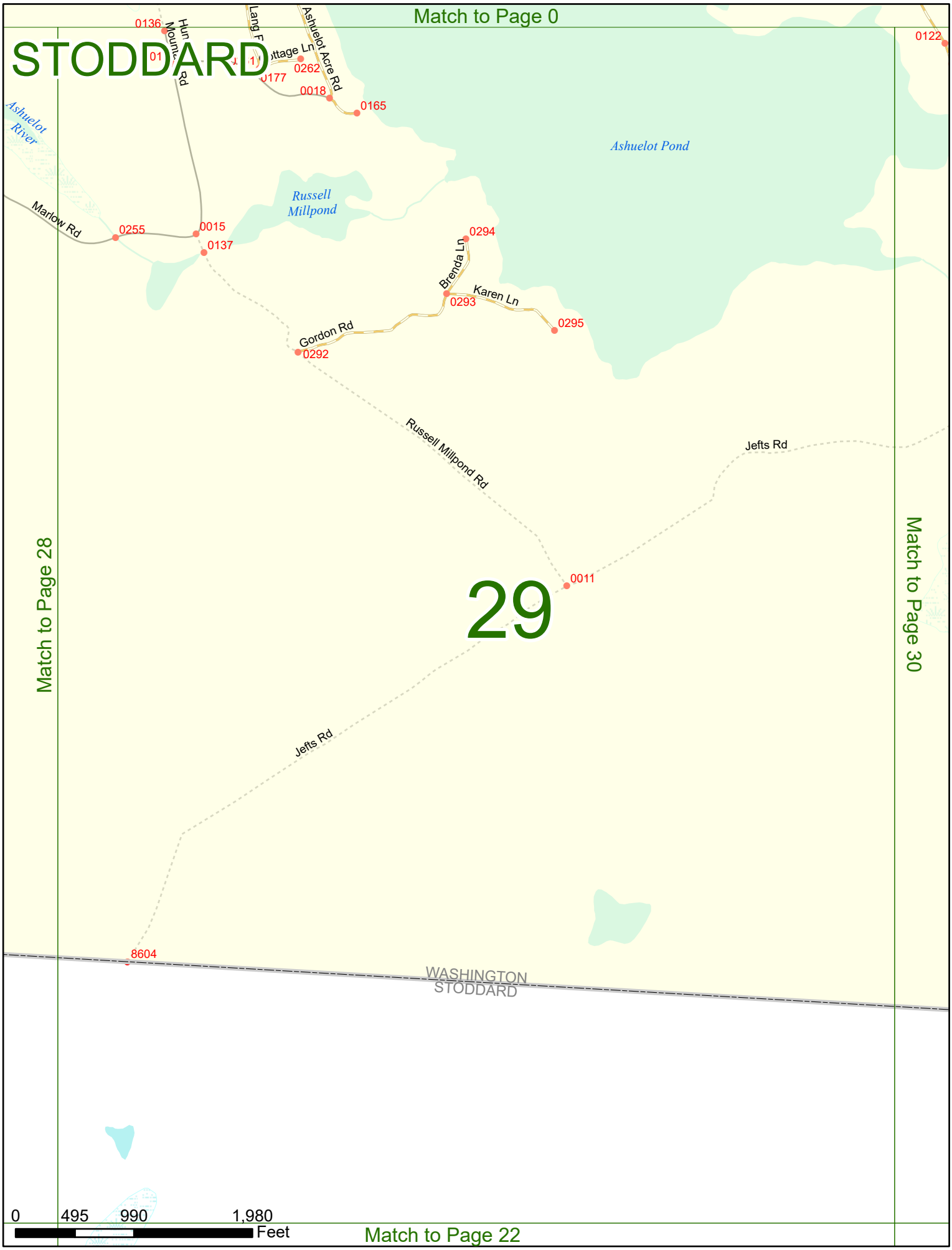

Match to Page 0
STODDARD
0136
Hun
Mount
Rd
Lang F
Ashuelot Acre Rd
0262
0177
0018
0165
0122
Ashuelot River
Ashuelot Pond
Russell Millpond
Marlow Rd
0255
0015
0137
0294
Brenda Ln
Karen Ln
0293
0295
Gordon Rd
0292
Russell Millpond Rd
Jefts Rd
0011
29
Match to Page 28
Match to Page 30
Jefts Rd
8604
WASHINGTON
STODDARD
0
495
990
1,980
Feet
Match to Page 22

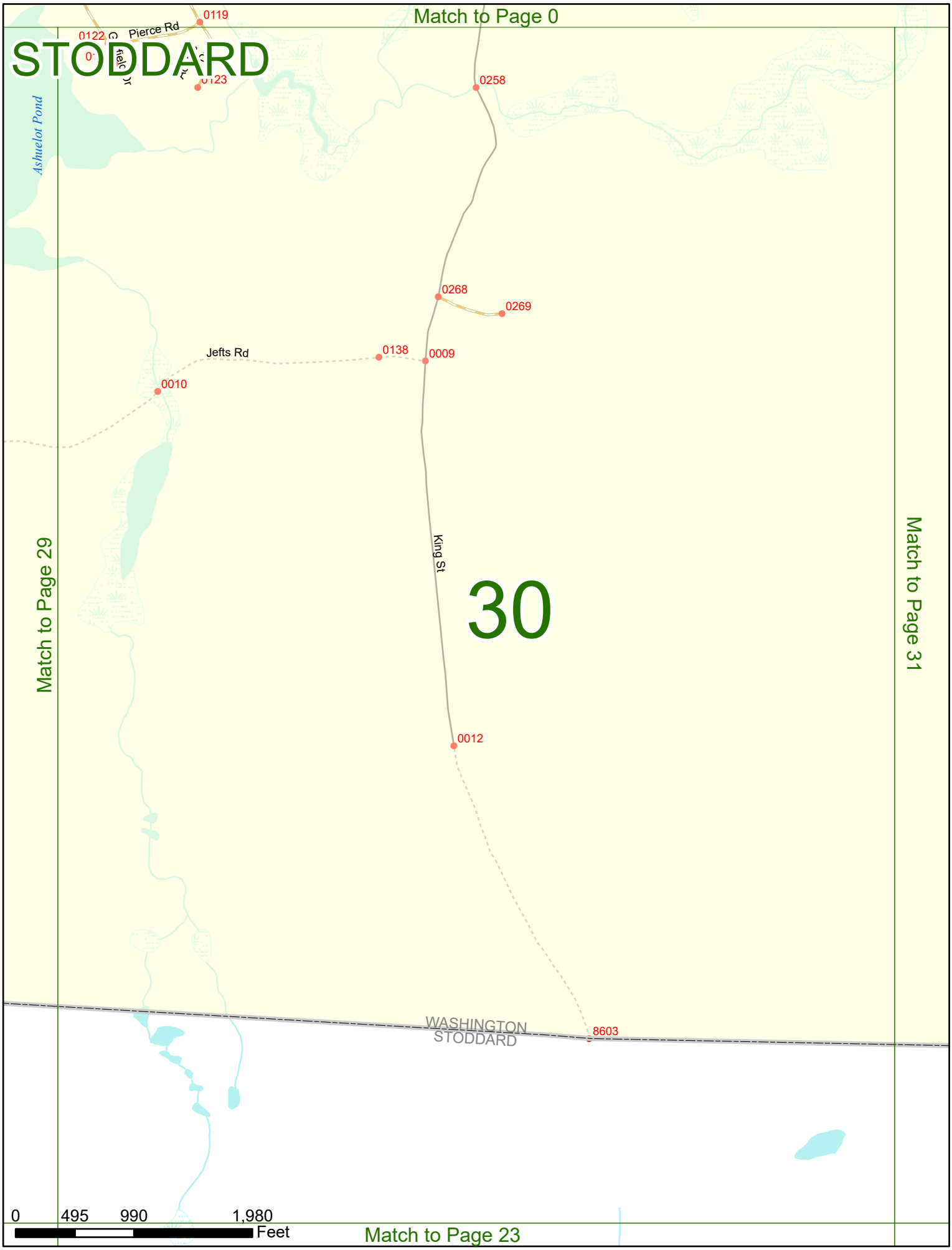
Match to Page 0
STODDARD
Pierce Rd
0119
0122
0123
0258
Ashuelot Pond
0268
0269
Jefts Rd
0138
0009
0010
King St
30
0012
Match to Page 29
Match to Page 31
WASHINGTON
STODDARD
8603
0
495
990
1,980
Feet
Match to Page 23

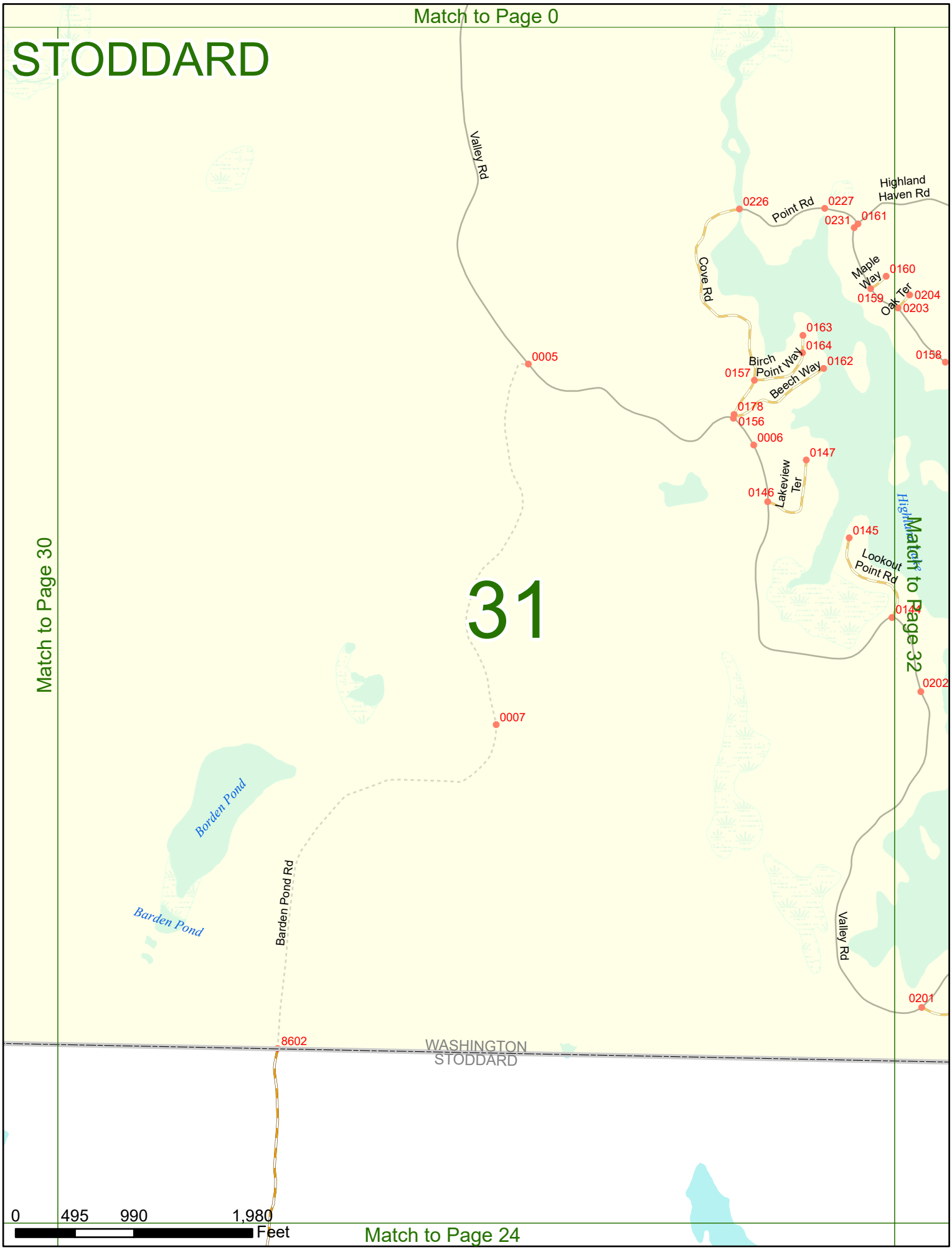
Match to Page 0
STODDARD
Valley Rd
Highland Haven Rd
Point Rd
0226
0227
0231
0161
Cove Rd
Maple Way
0160
0159
Oak Ter
0204
0203
0163
0164
0005
Birch Point Way
0162
0157
Beech Way
0158
0178
0156
0006
0147
Lakeview Ter
0146
0145
Lookout Point Rd
0144
Match to Page 32
0202
31
0007
Match to Page 30
Borden Pond
Barden Pond
Barden Pond Rd
Valley Rd
0201
8602
WASHINGTON
STODDARD
0
495
990
1,980
Feet
Match to Page 24

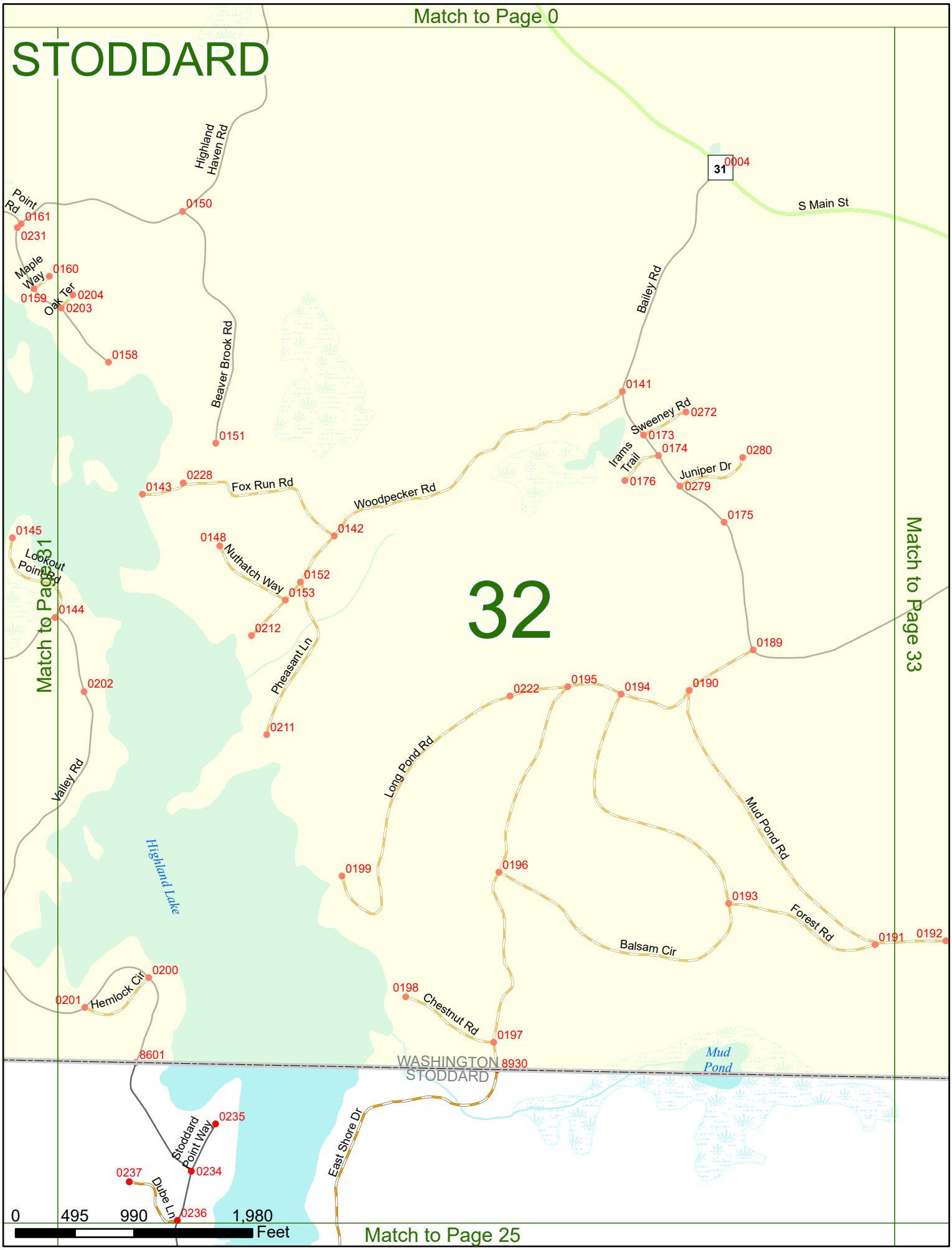
Match to Page 0
STODDARD
32
Highland Haven Rd
Point Rd
0161
0231
0150
Maple Way
0160
0159
Oak Ter
0204
0203
0158
Beaver Brook Rd
0151
31
0004
S Main St
Bailey Rd
0141
Sweeney Rd
0272
0173
Irams Trail
0174
0280
Juniper Dr
0176
0279
0175
0143
0228
Fox Run Rd
Woodpecker Rd
0142
0145
Lookout Point Rd
0148
Nuthatch Way
0152
0153
0144
0212
Pheasant Ln
0211
0202
0189
0222
0195
0194
0190
Long Pond Rd
Mud Pond Rd
Valley Rd
Highland Lake
0199
0196
0193
Forest Rd
0191
0192
Balsam Cir
0200
Hemlock Cir
0201
0198
Chestnut Rd
0197
8601
WASHINGTON
STODDARD
8930
Mud Pond
0235
Stoddard Point Way
East Shore Dr
0237
0234
Dube Ln
0236
0 495 990 1,980
Feet
Match to Page 31
Match to Page 33
Match to Page 25

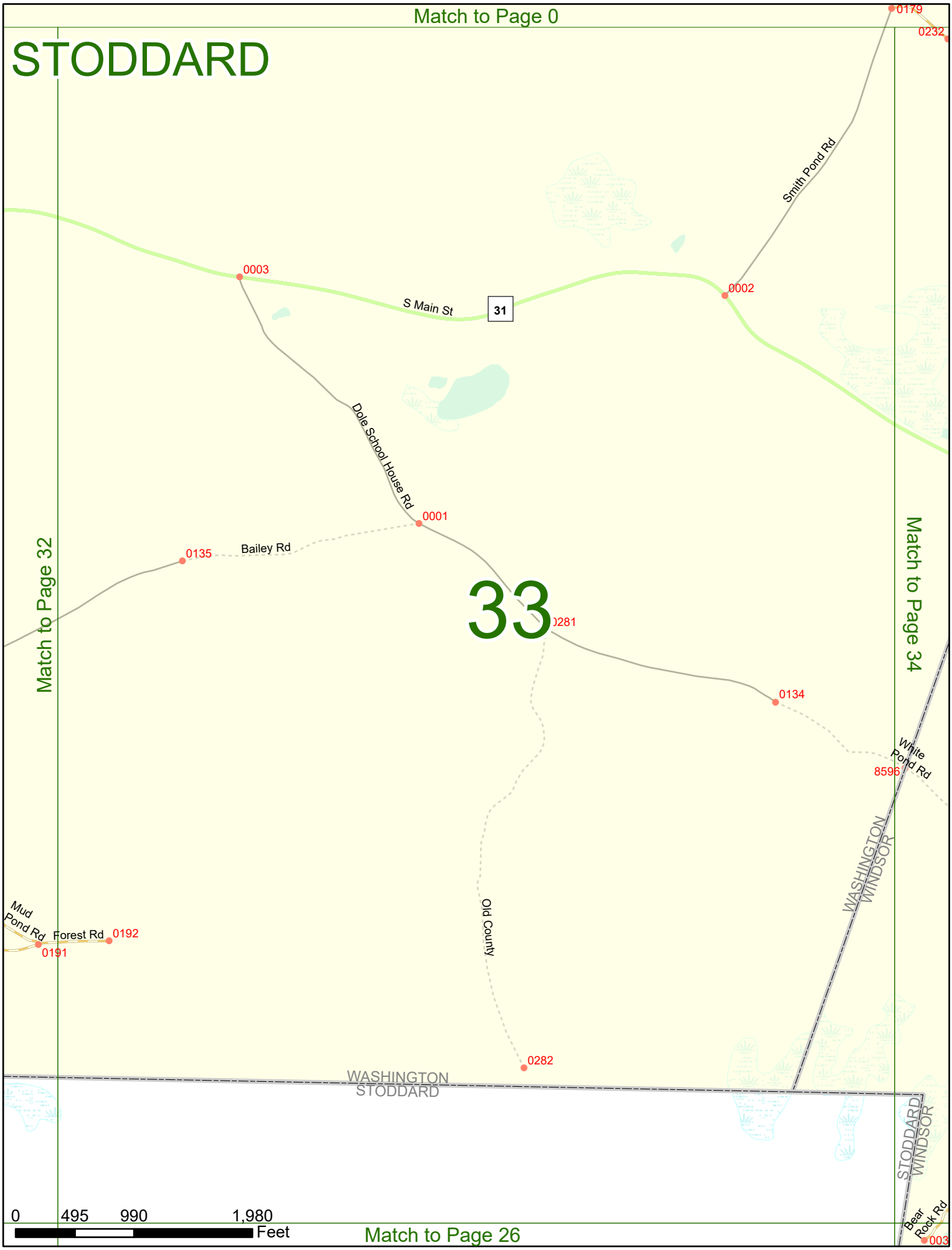
Match to Page 0
STODDARD
0179
0232
Smith Pond Rd
0003
S Main St
31
0002
Dole School House Rd
0001
Bailey Rd
0135
33
0281
0134
White Pond Rd
8596
Match to Page 32
Match to Page 34
WASHINGTON
WINDSOR
Mud Pond Rd
Forest Rd
0192
0191
Old County
0282
WASHINGTON
STODDARD
STODDARD
WINDSOR
Bear Rock Rd
003
0
495
990
1,980
Feet
Match to Page 26

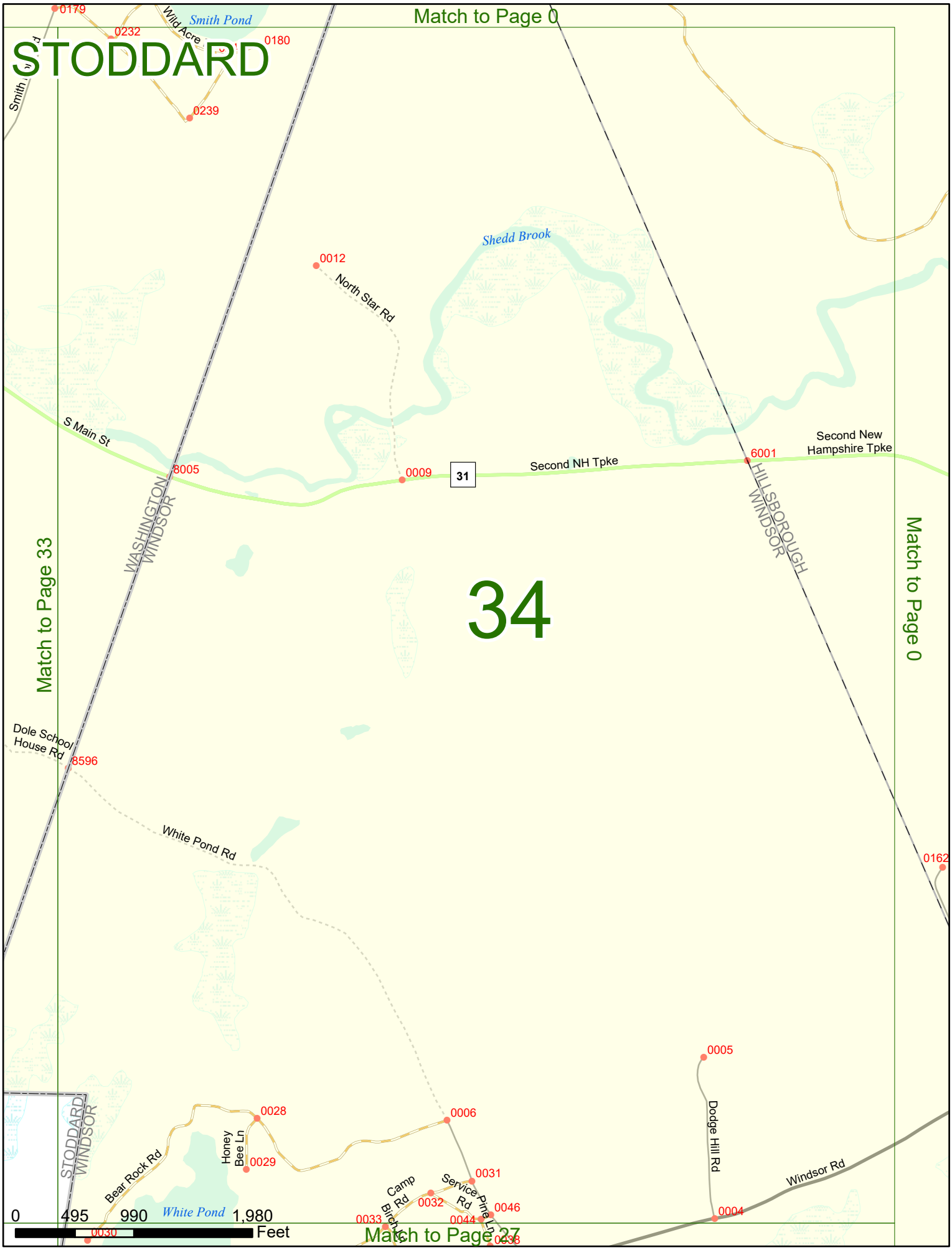

Match to Page 0
STODDARD
Smith Pond
Wild Acre
0179
0232
0180
0239
Shedd Brook
0012
North Star Rd
S Main St
8005
0009
31
Second NH Tpke
6001
Second New Hampshire Tpke
WASHINGTON
WINDSOR
HILLSBOROUGH
WINDSOR
Match to Page 33
Match to Page 0
34
Dole School House Rd
8596
White Pond Rd
0162
0005
Dodge Hill Rd
0028
0006
Honey Bee Ln
0029
Bear Rock Rd
STODDARD
WINDSOR
0031
Camp Rd
Service Rd
Pine Ln
0032
0046
0033
0044
0038
0030
White Pond
Windsor Rd
0004
0
495
990
1,980
Feet
Match to Page 27