New Hampshire DOT
Department of Transportation

Maps and data sets are not guaranteed to be free from errors and omissions. Data is in a constant state of update and correction by various groups and agencies. Information displayed on this map is the best available at the time of publication.

2026 Nodal Reference Bookmap

LEGEND

Divided Highway Limited Access

Turnpike Toll Road

U.S. Route

N.H. Route

State Roads (Carries NO Route Number)

Local Roads

Class 6 Roads (Not Maintained)

Private Roads

State Line

County Line

Town Line

Rivers & Streams

Lakes & Ponds

State Parks

National & State Forests

Reference Nodes

NHDOT will accept crash locations based on the State of NH Uniform Police Traffic Accident Report.

Crash occurred on:

Option 1 Street Address

123 Main Street

Option 2

Route No and/or Street name	Distance from Intersecting Street	NESW	Intesecting Road, Bridge, Town/County line
Main Street	*500*	*E*	*Oak Street*

Option 3

First Node	Distance from First Node	Second Node
515	*212*	*632*

Option 4

Route No and/or Street name	Mile Marker on Interstate Only	NESW	Mile (Marker)
I89S	*700 feet*	*S*	*36.8*

Option 3 – Example

Street Name	*Loudon Road*
First Node	*803*
Distance from First Node	318 Ft
Second Node	*813*

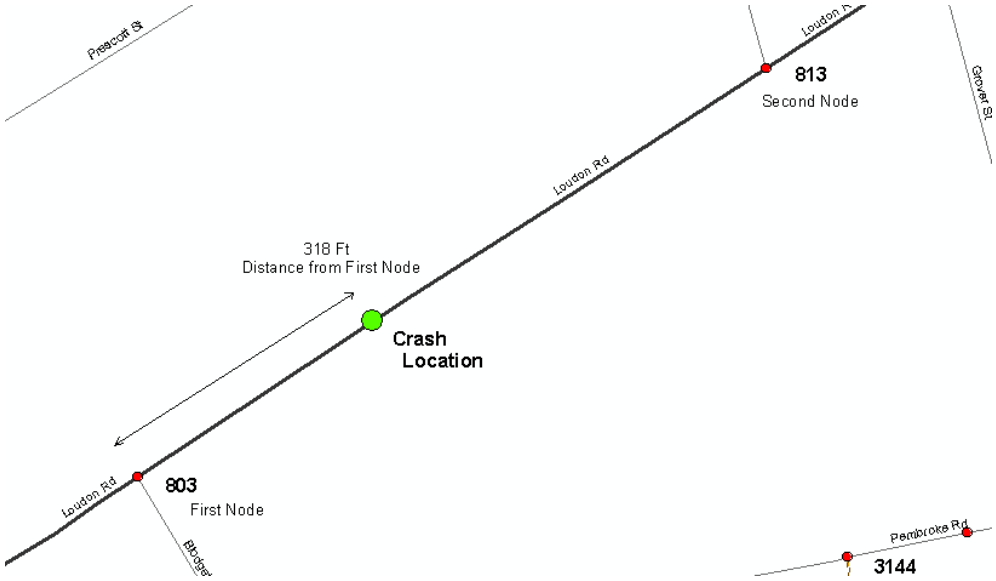

STEWARTSTOWN

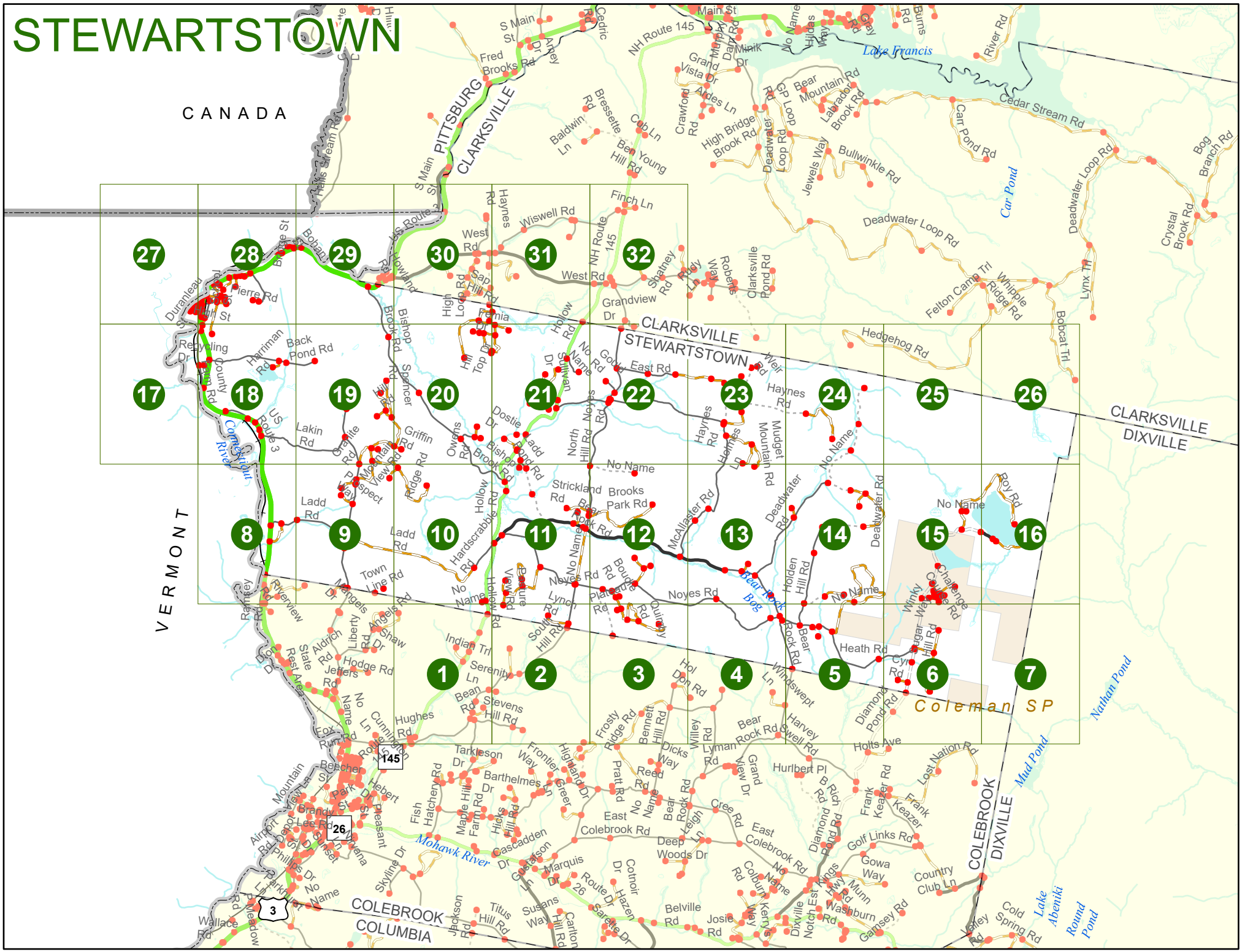

Date: 1/15/2026

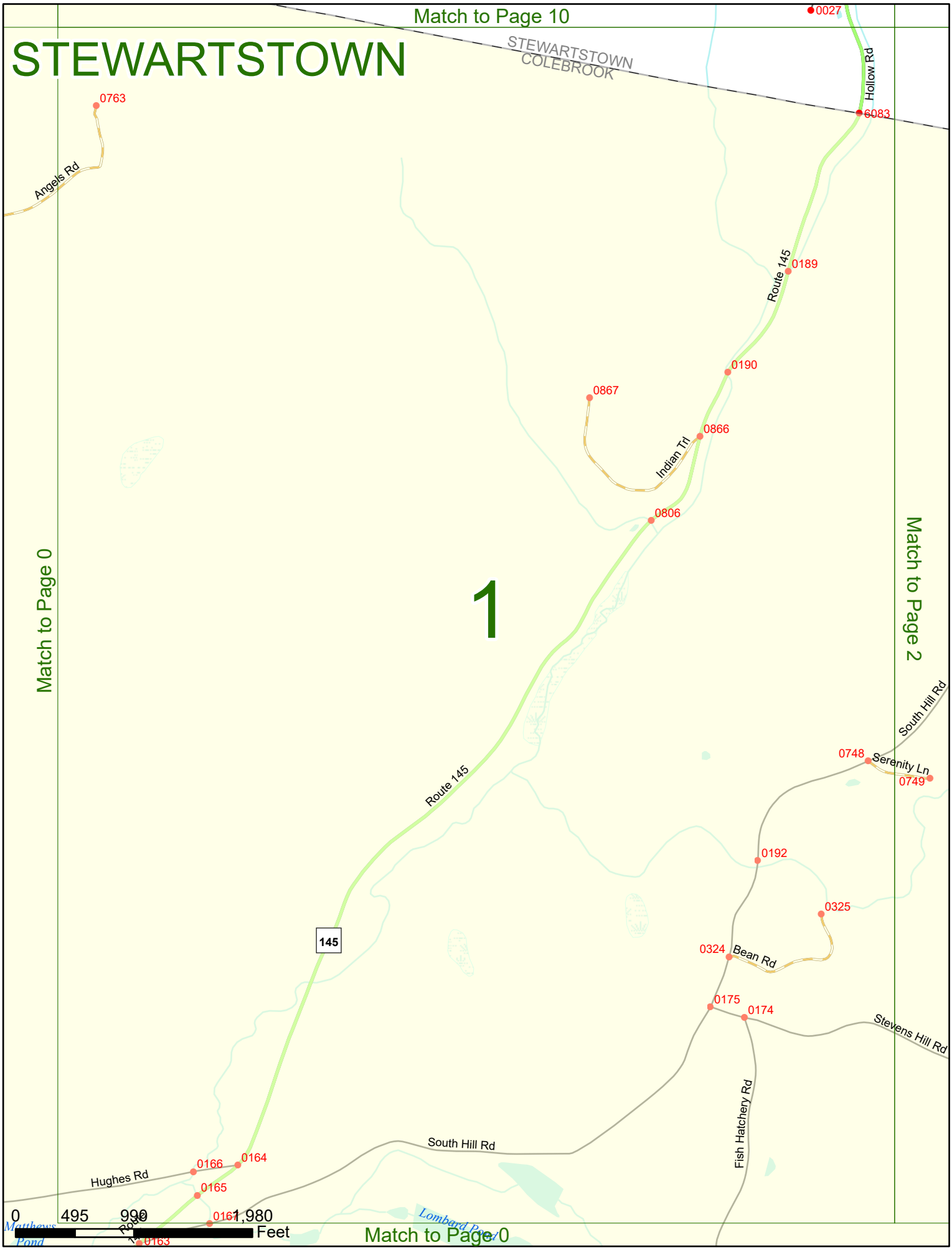
Match to Page 10
STEWARTSTOWN
STEWARTSTOWN
COLEBROOK
0027
Hollow Rd
6083
0763
Angels Rd
Route 145
0189
0190
0867
0866
Indian Trl
0806
1
Match to Page 0
Match to Page 2
South Hill Rd
0748
Serenity Ln
0749
Route 145
0192
0325
145
0324
Bean Rd
0175
0174
Stevens Hill Rd
Fish Hatchery Rd
South Hill Rd
Hughes Rd
0166
0164
0165
0161
0163
Matthews Pond
Lombard Pond
0
495
990
1,980
Feet
Match to Page 0

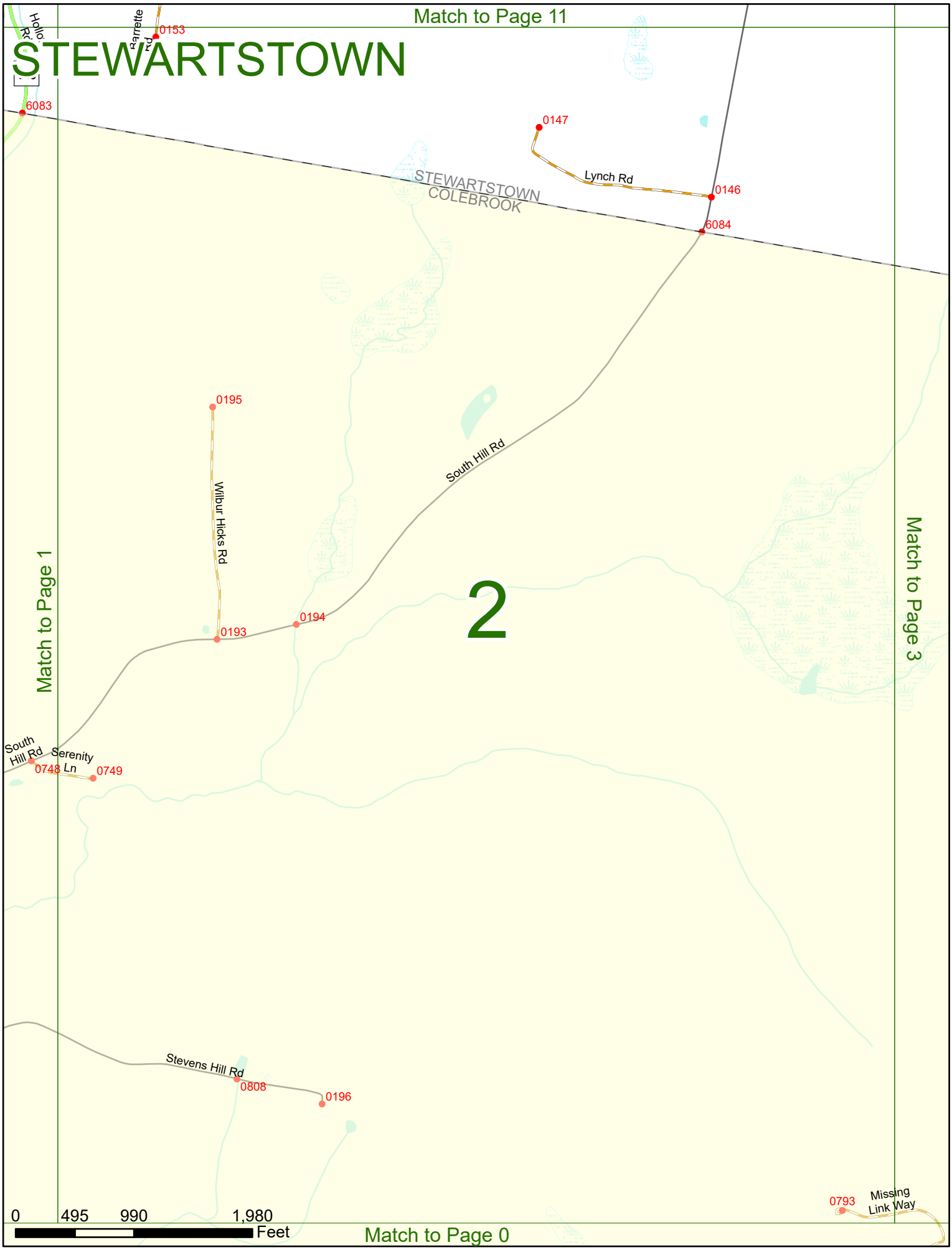
Match to Page 11
STEWARTSTOWN
Barrette Rd
0153
6083
0147
Lynch Rd
0146
6084
STEWARTSTOWN
COLEBROOK
0195
Wilbur Hicks Rd
South Hill Rd
2
0194
0193
Match to Page 1
Match to Page 3
South Hill Rd
Serenity Ln
0748
0749
Stevens Hill Rd
0808
0196
0793
Missing Link Way
0
495
990
1,980
Feet
Match to Page 0

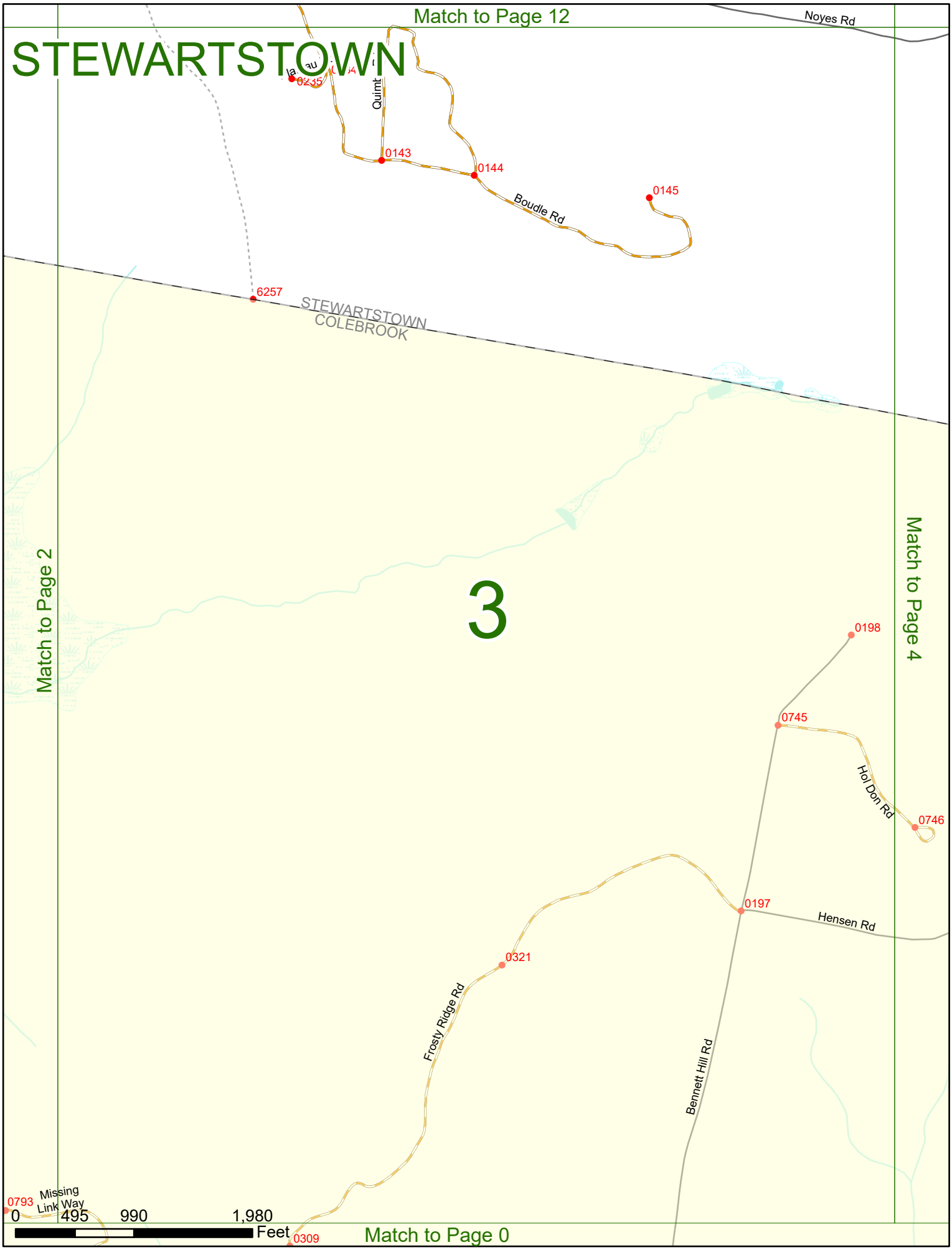
Match to Page 12
STEWARTSTOWN
Noyes Rd
Quimby
0235
0143
0144
0145
Boudle Rd
6257
STEWARTSTOWN
COLEBROOK
Match to Page 2
Match to Page 4
3
0198
0745
Hol Don Rd
0746
0197
Hensen Rd
0321
Frosty Ridge Rd
Bennett Hill Rd
0793
Missing Link Way
0309
0 495 990 1,980
Feet
Match to Page 0

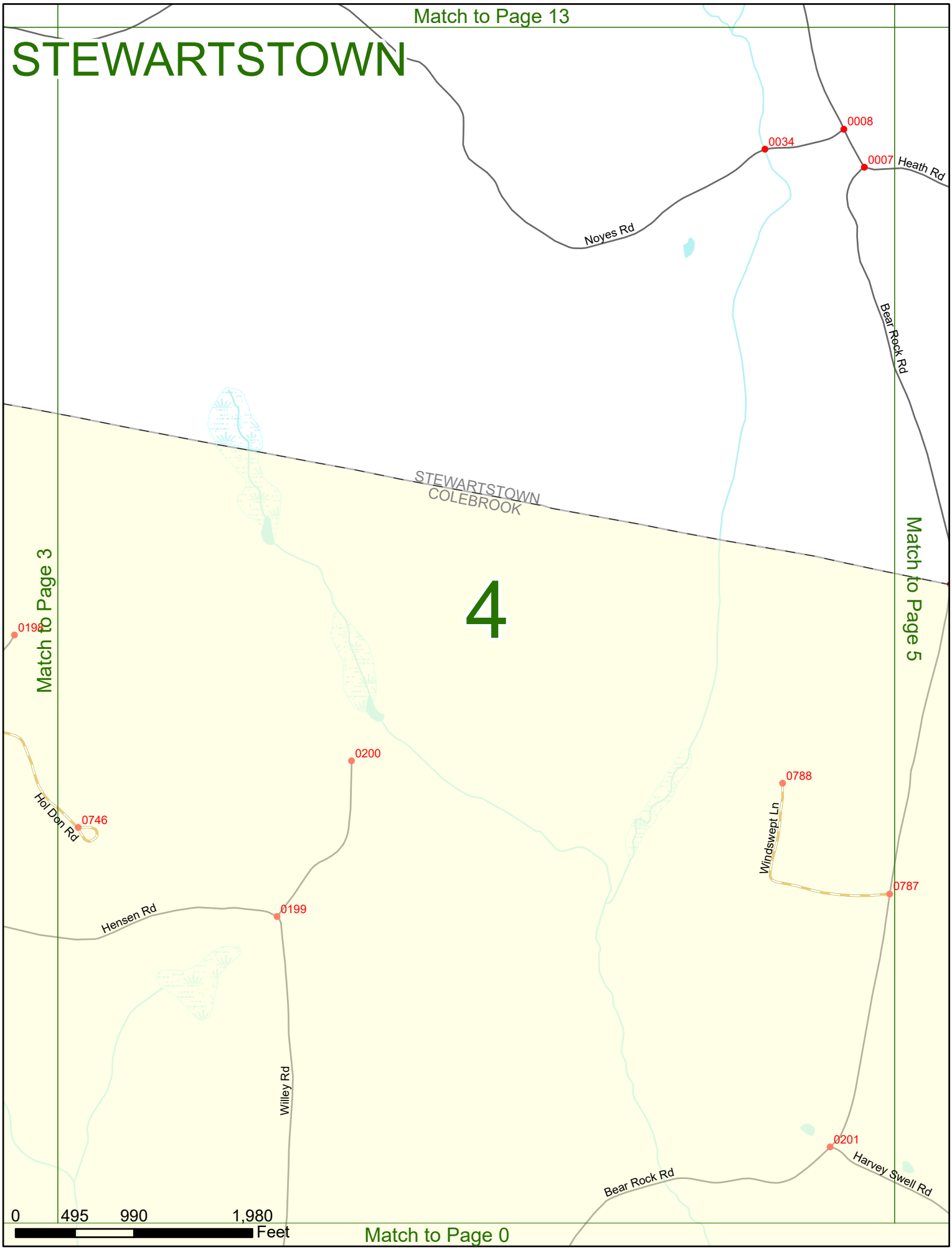
Match to Page 13
STEWARTSTOWN
0008
0034
0007
Heath Rd
Noyes Rd
Bear Rock Rd
STEWARTSTOWN
COLEBROOK
4
Match to Page 3
Match to Page 5
0198
0200
0788
Hol Don Rd
0746
Windswept Ln
0787
Hensen Rd
0199
Willey Rd
0201
Harvey Swell Rd
Bear Rock Rd
0
495
990
1,980
Feet
Match to Page 0

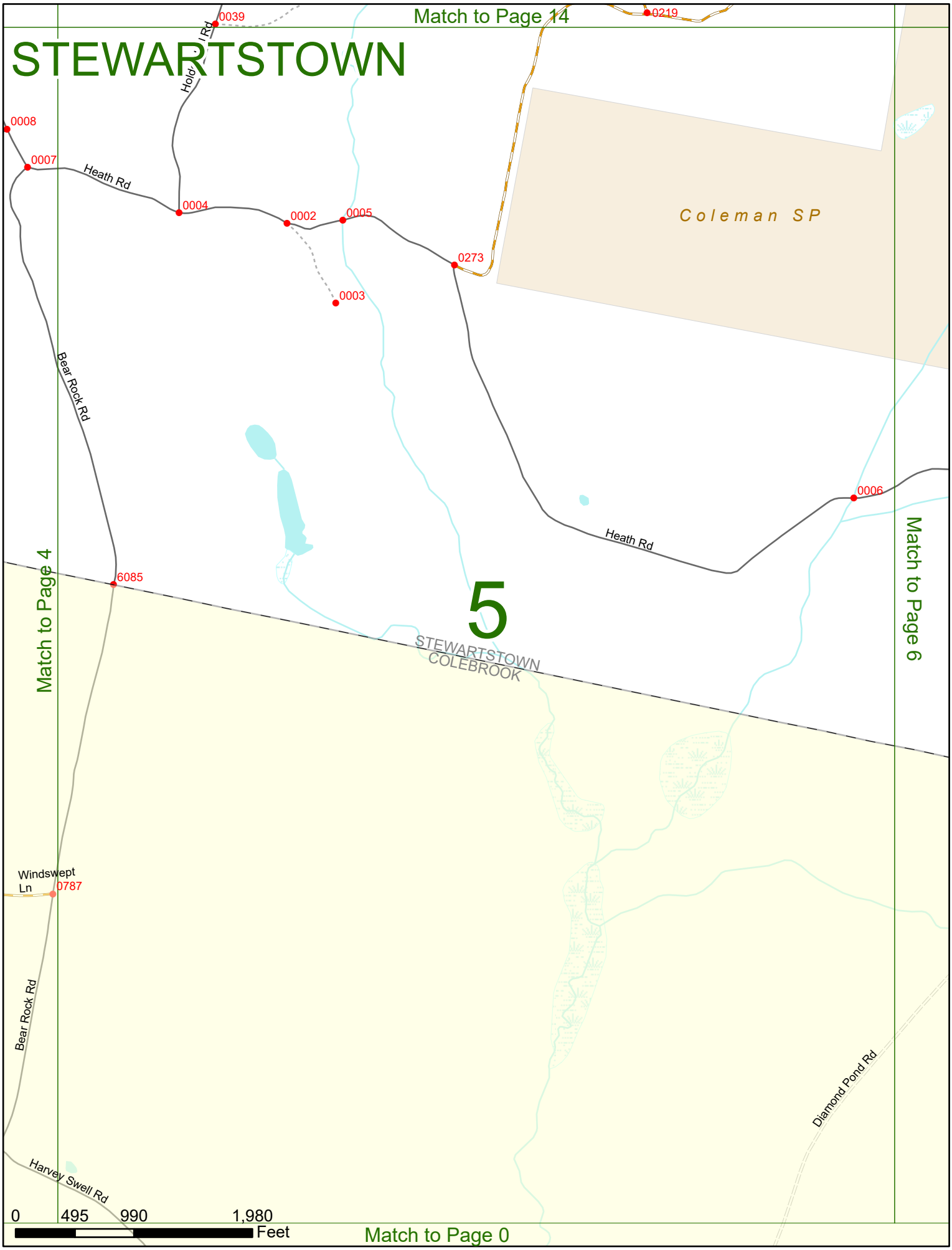
Match to Page 14
STEWARTSTOWN
0039
0219
Hold Rd
0008
0007
Heath Rd
0004
0002
0005
0273
0003
Coleman SP
Bear Rock Rd
0006
Heath Rd
Match to Page 4
Match to Page 6
6085
5
STEWARTSTOWN
COLEBROOK
Windswept Ln
0787
Bear Rock Rd
Diamond Pond Rd
Harvey Swell Rd
0
495
990
1,980
Feet
Match to Page 0

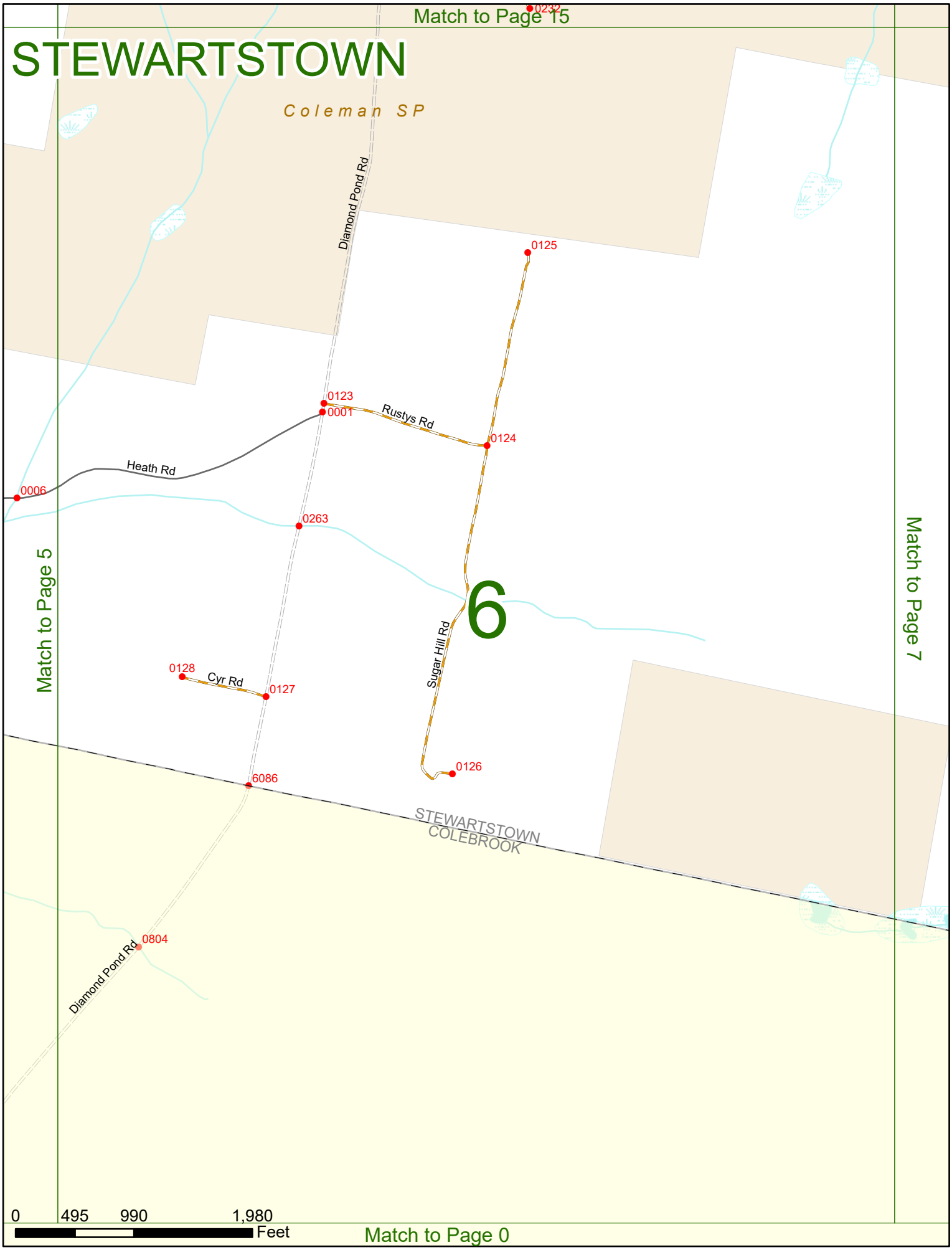
Match to Page 15
STEWARTSTOWN
Coleman SP
Diamond Pond Rd
0232
0125
0123
0001
Rustys Rd
0124
Heath Rd
0006
0263
6
Sugar Hill Rd
Match to Page 5
Match to Page 7
0128
Cyr Rd
0127
0126
6086
STEWARTSTOWN
COLEBROOK
Diamond Pond Rd
0804
0
495
990
1,980
Feet
Match to Page 0

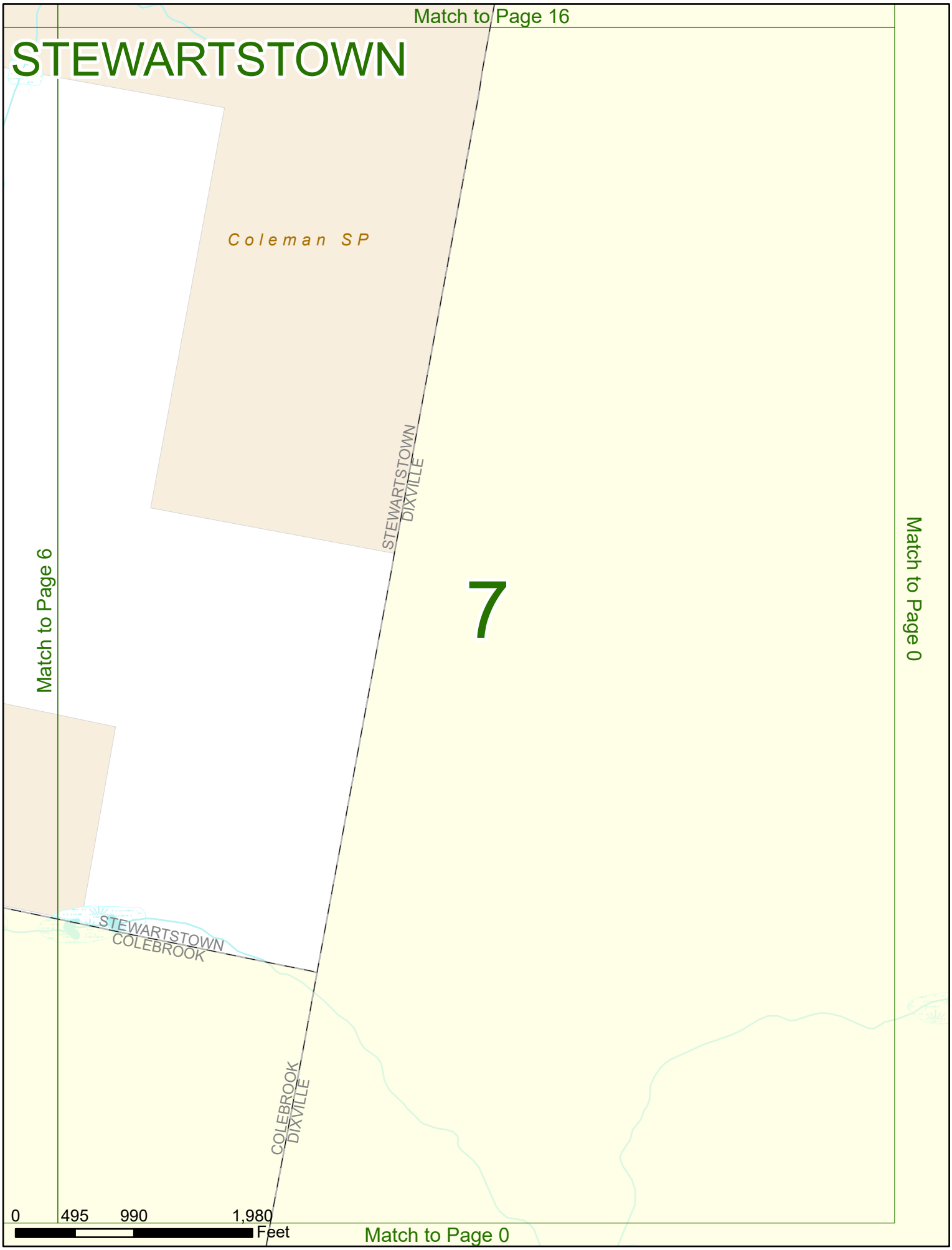
Match to Page 16
STEWARTSTOWN
Coleman SP
STEWARTSTOWN
DIXVILLE
7
Match to Page 6
Match to Page 0
STEWARTSTOWN
COLEBROOK
COLEBROOK
DIXVILLE
0
495
990
1,980
Feet
Match to Page 0

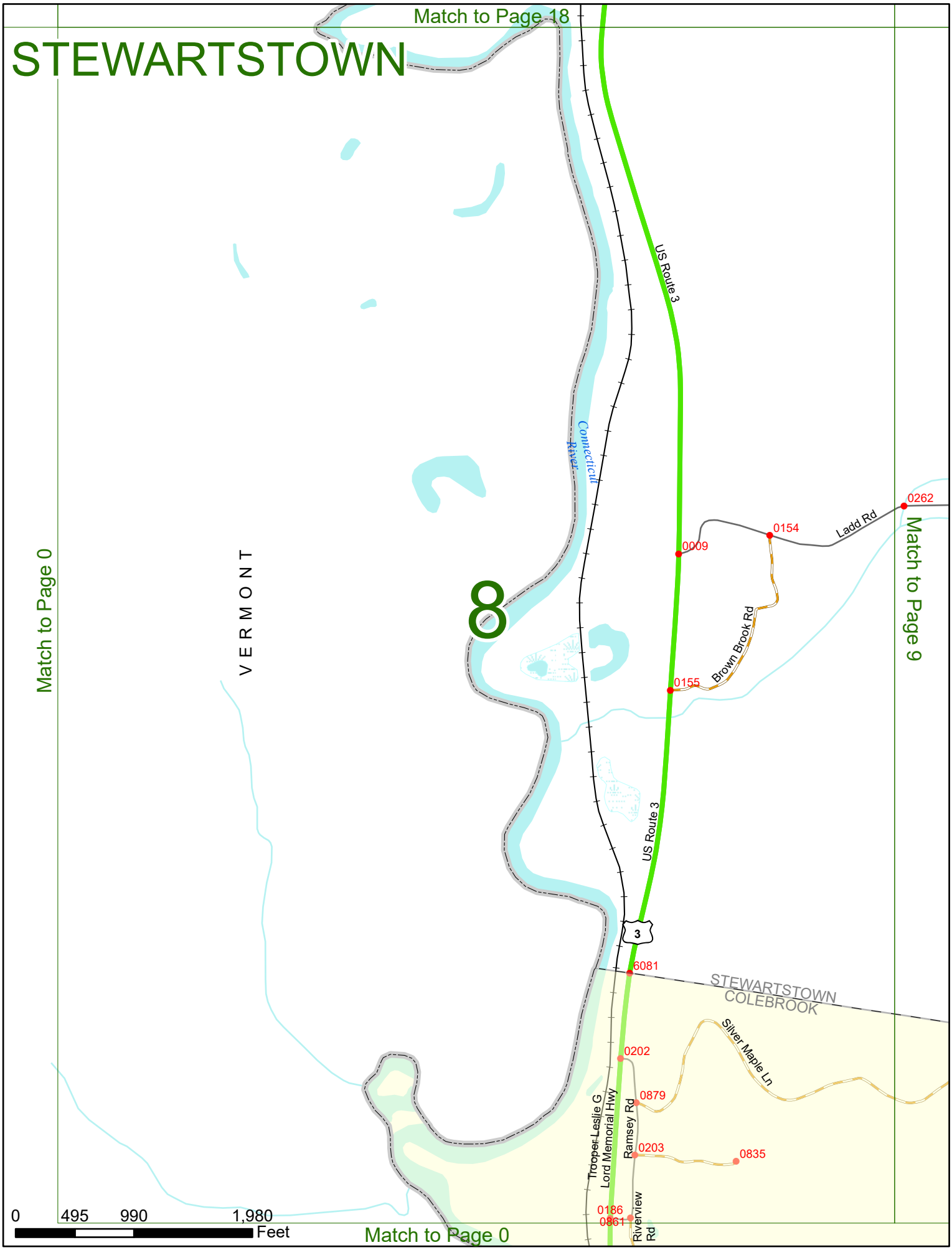
Match to Page 18
STEWARTSTOWN
Match to Page 0
Match to Page 9
Match to Page 0
VERMONT
8
Connecticut River
US Route 3
US Route 3
3
0009
0154
0262
Ladd Rd
Brown Brook Rd
0155
6081
STEWARTSTOWN
COLEBROOK
Silver Maple Ln
0202
0879
0203
0835
Trooper Leslie G Lord Memorial Hwy
Ramsey Rd
Riverview Rd
0186
0861
0
495
990
1,980
Feet

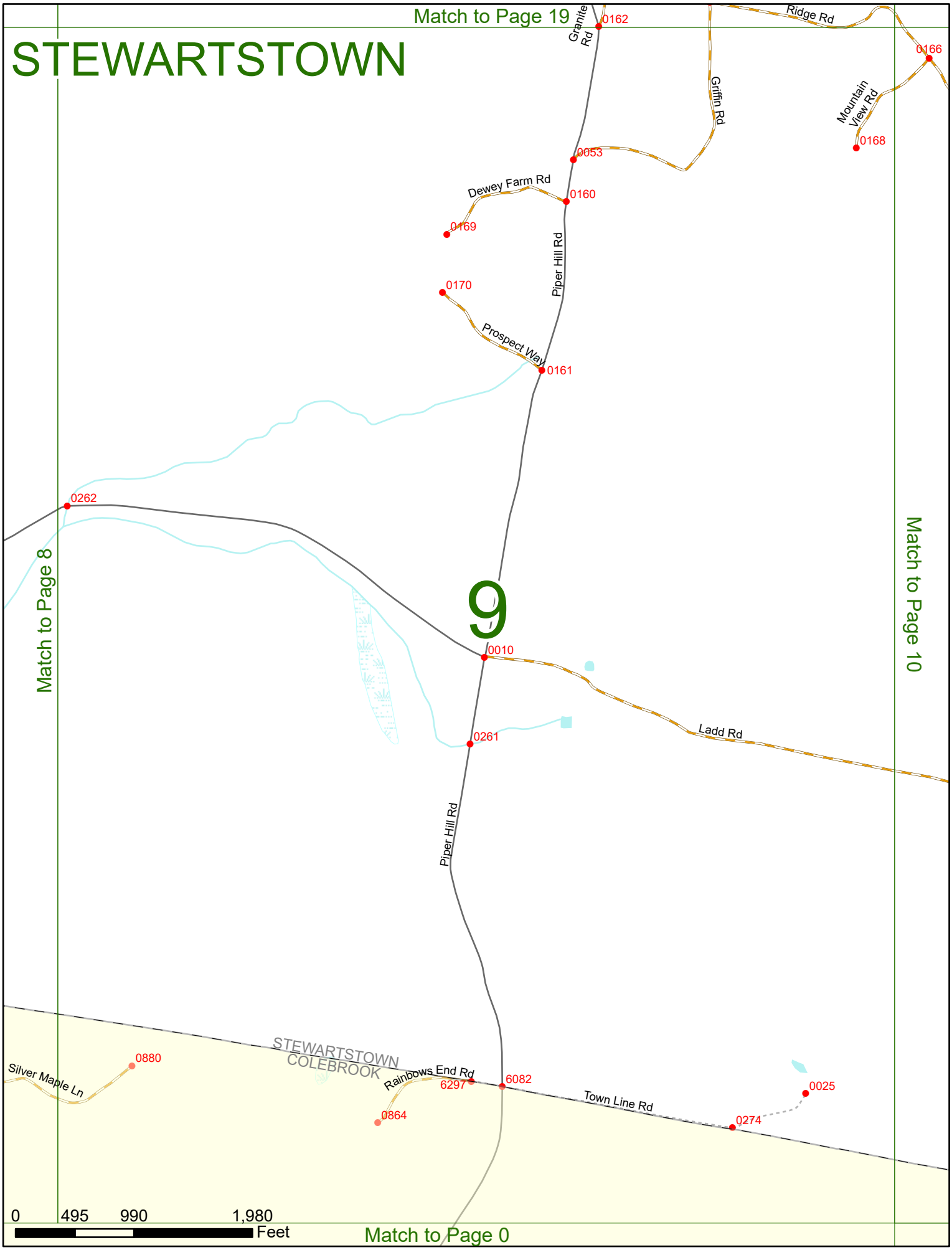
Match to Page 19
STEWARTSTOWN
Granite Rd
0162
Ridge Rd
0166
Griffin Rd
Mountain View Rd
0168
0053
Dewey Farm Rd
0160
0169
Piper Hill Rd
0170
Prospect Way
0161
0262
Match to Page 8
9
0010
Match to Page 10
Ladd Rd
0261
Piper Hill Rd
STEWARTSTOWN
COLEBROOK
Silver Maple Ln
0880
Rainbows End Rd
6297
6082
0025
Town Line Rd
0864
0274
0 495 990 1,980
Feet
Match to Page 0

Match to Page 20

STEWARTSTOWN

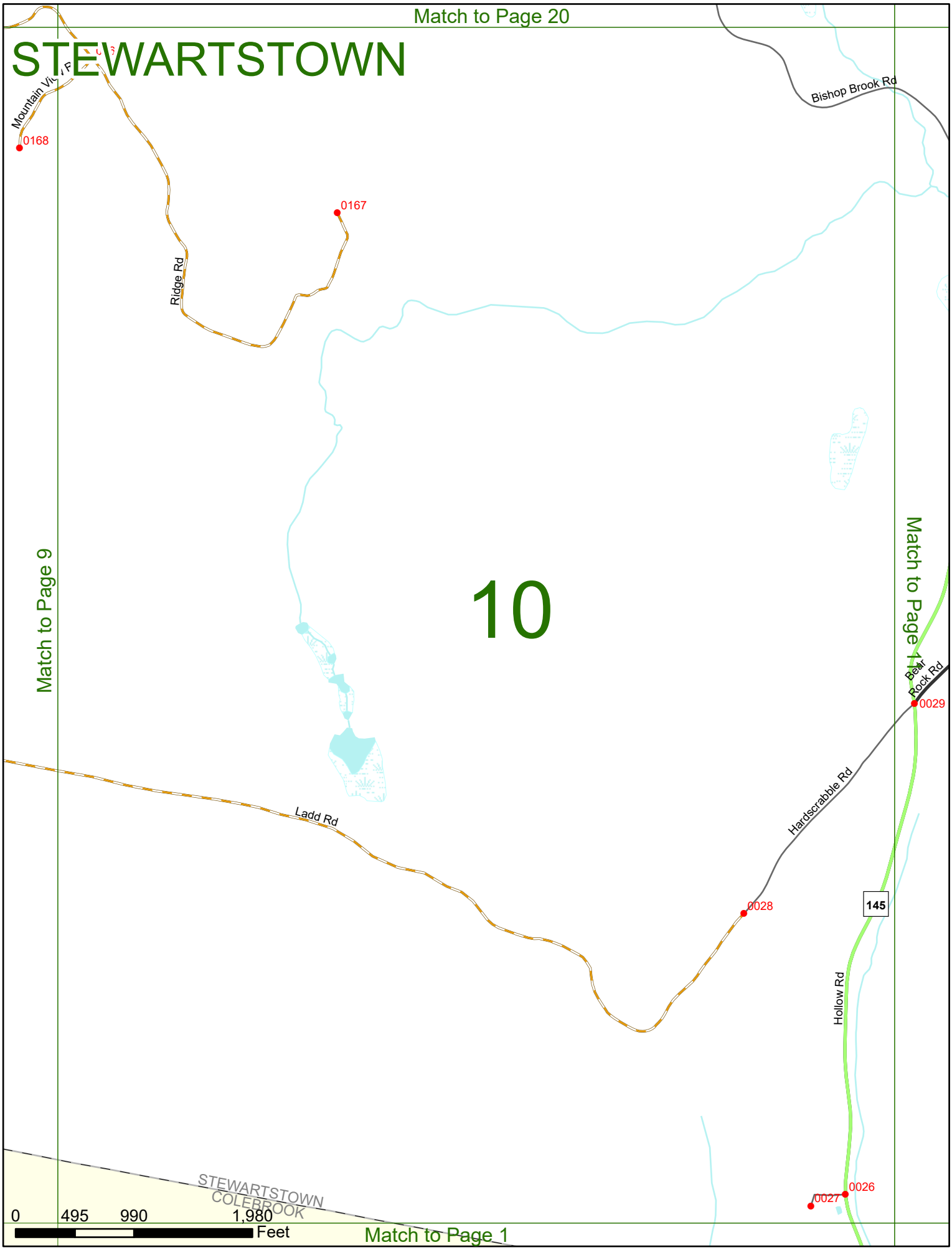

Match to Page 1

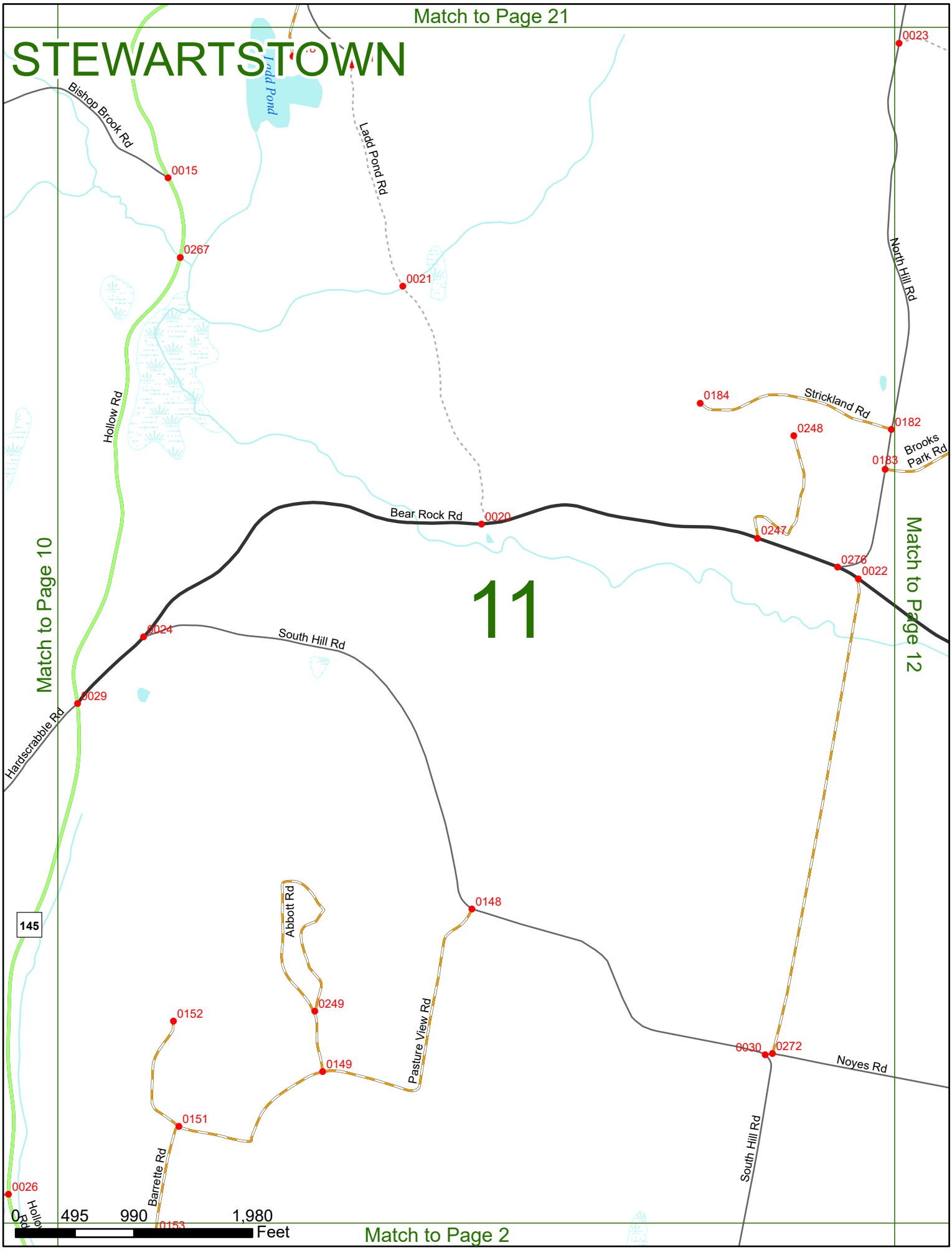
Match to Page 21
STEWARTSTOWN
Bishop Brook Rd
Ladd Pond
Ladd Pond Rd
0015
0267
0021
0023
North Hill Rd
Hollow Rd
0184
Strickland Rd
0182
0248
Brooks Park Rd
0183
Bear Rock Rd
0020
0247
0276
0022
Match to Page 10
Match to Page 12
11
0024
South Hill Rd
0029
Hardscrabble Rd
145
Abbott Rd
0148
0249
0152
Pasture View Rd
0149
0030
0272
Noyes Rd
0151
South Hill Rd
Barrette Rd
0026
Hollow Rd
0153
0 495 990 1,980
Feet
Match to Page 2

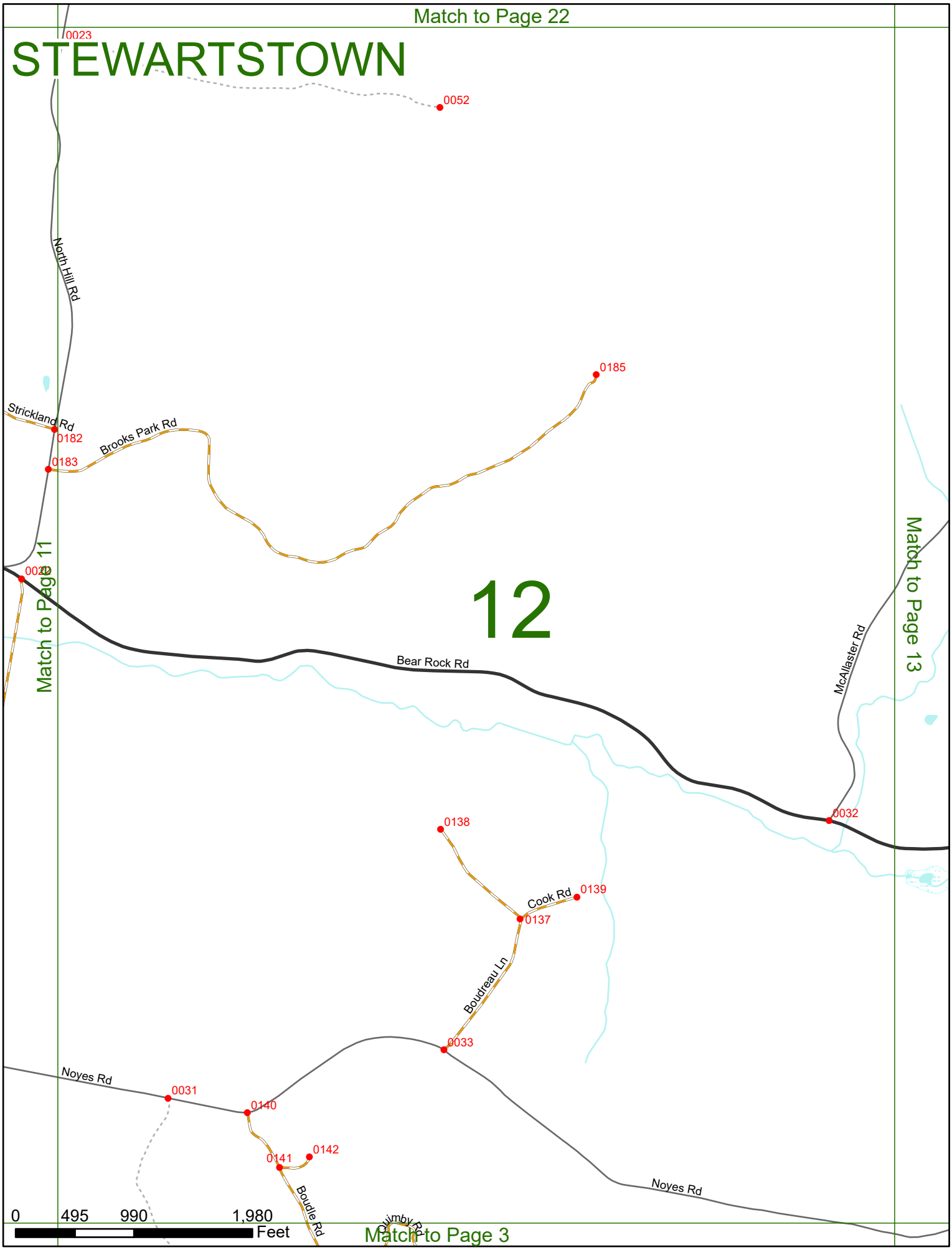
Match to Page 22
STEWARTSTOWN
0023
0052
North Hill Rd
0185
Strickland Rd
0182
Brooks Park Rd
0183
Match to Page 11
0020
12
Bear Rock Rd
McAllaster Rd
Match to Page 13
0032
0138
Cook Rd
0139
0137
Boudreau Ln
0033
Noyes Rd
0031
0140
0142
0141
Boudle Rd
Noyes Rd
0 495 990 1,980
Feet
Match to Page 3

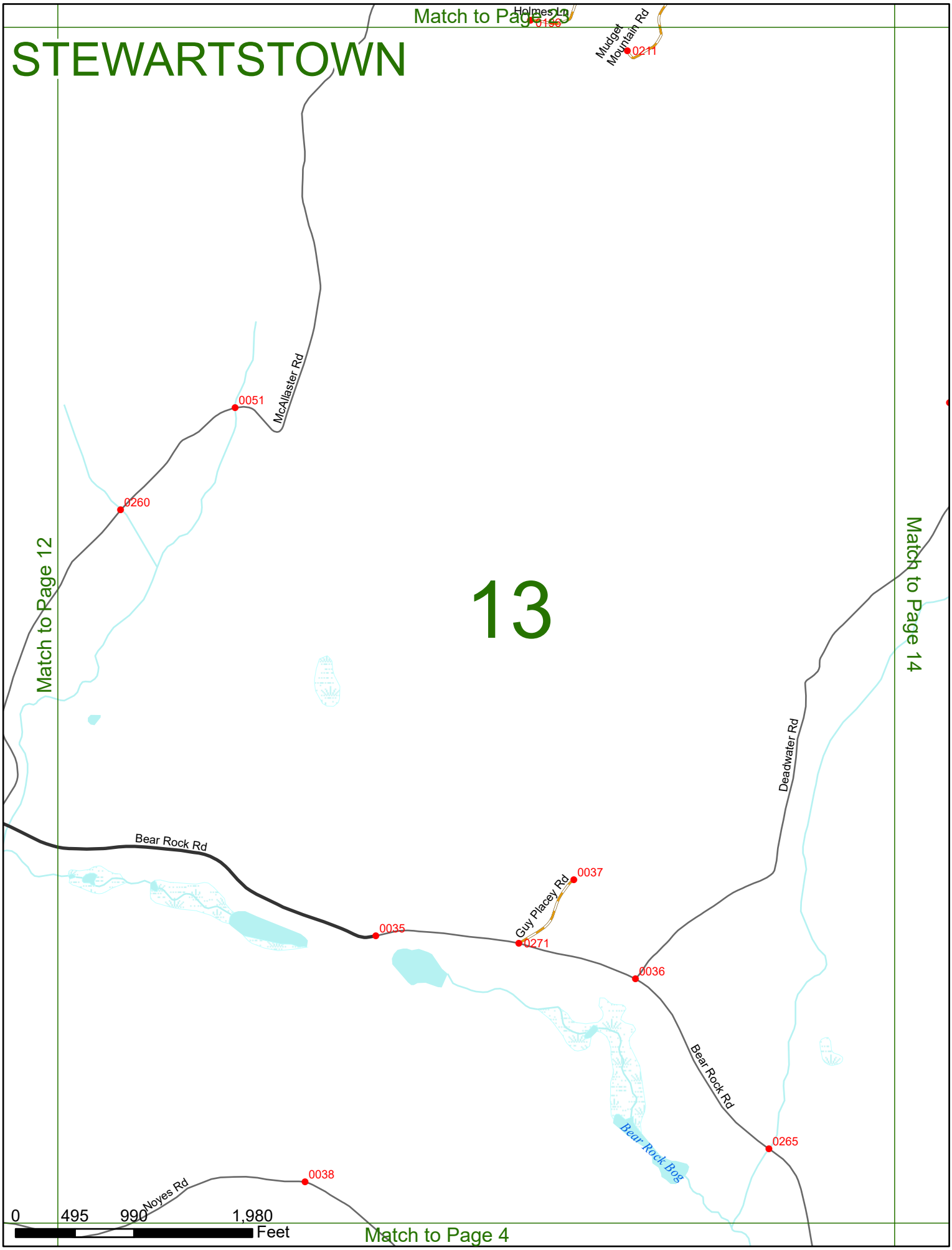
Match to Page 23
STEWARTSTOWN
Holmes Ln
0156
Mudget Mountain Rd
0211
McAllaster Rd
0051
0260
Match to Page 12
13
Match to Page 14
Deadwater Rd
Bear Rock Rd
Guy Placey Rd
0037
0035
0271
0036
Bear Rock Rd
Bear Rock Bog
0265
Noyes Rd
0038
0 495 990 1,980
Feet
Match to Page 4

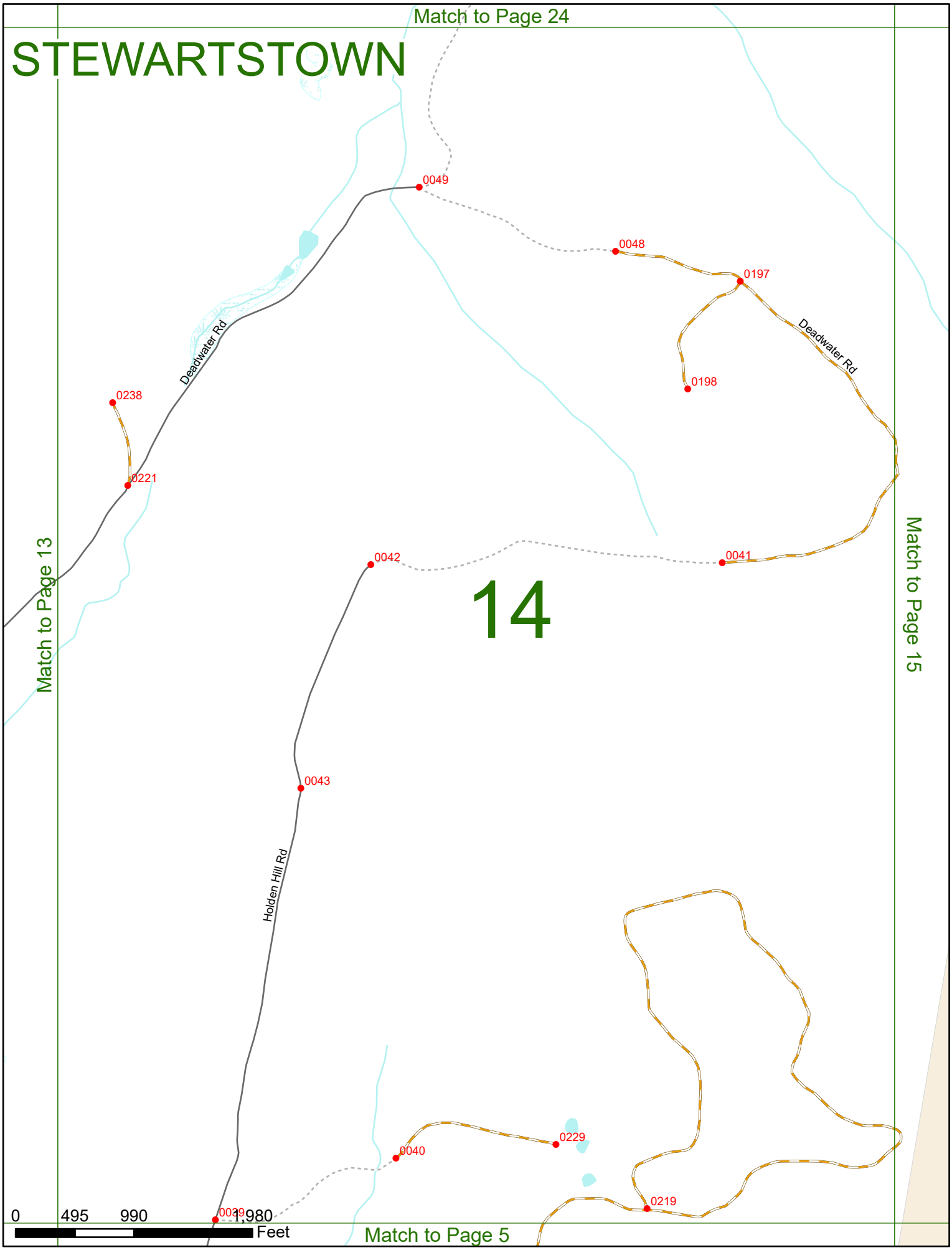
Match to Page 24
STEWARTSTOWN
0049
0048
0197
Deadwater Rd
Deadwater Rd
0198
0238
0221
Match to Page 13
Match to Page 15
0042
0041
14
0043
Holden Hill Rd
0229
0040
0219
0039
0
495
990
1,980
Feet
Match to Page 5

Match to Page 25

STEWARTSTOWN

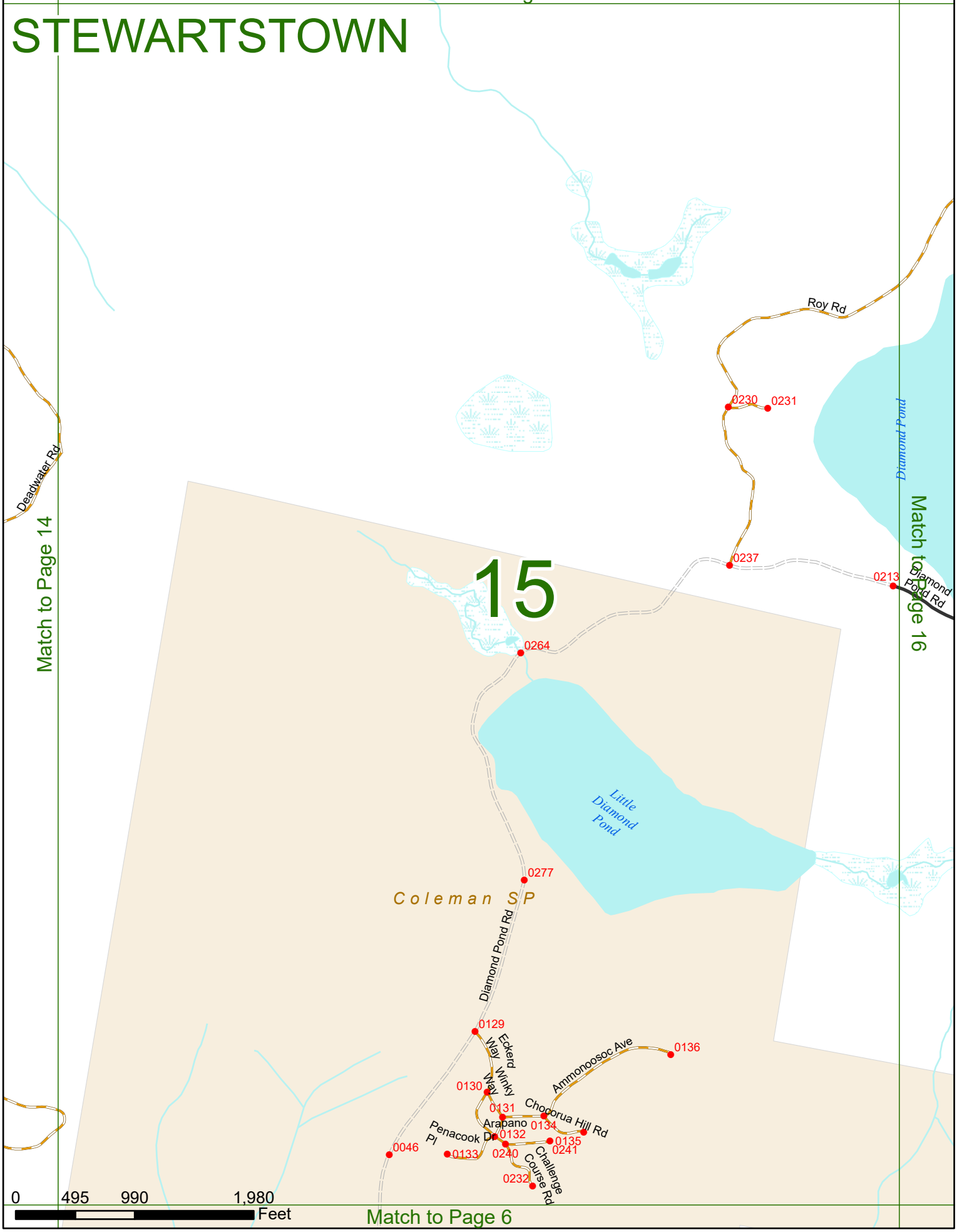

Match to Page 14
Match to Page 16
Match to Page 6

Match to Page 26

STEWARTSTOWN

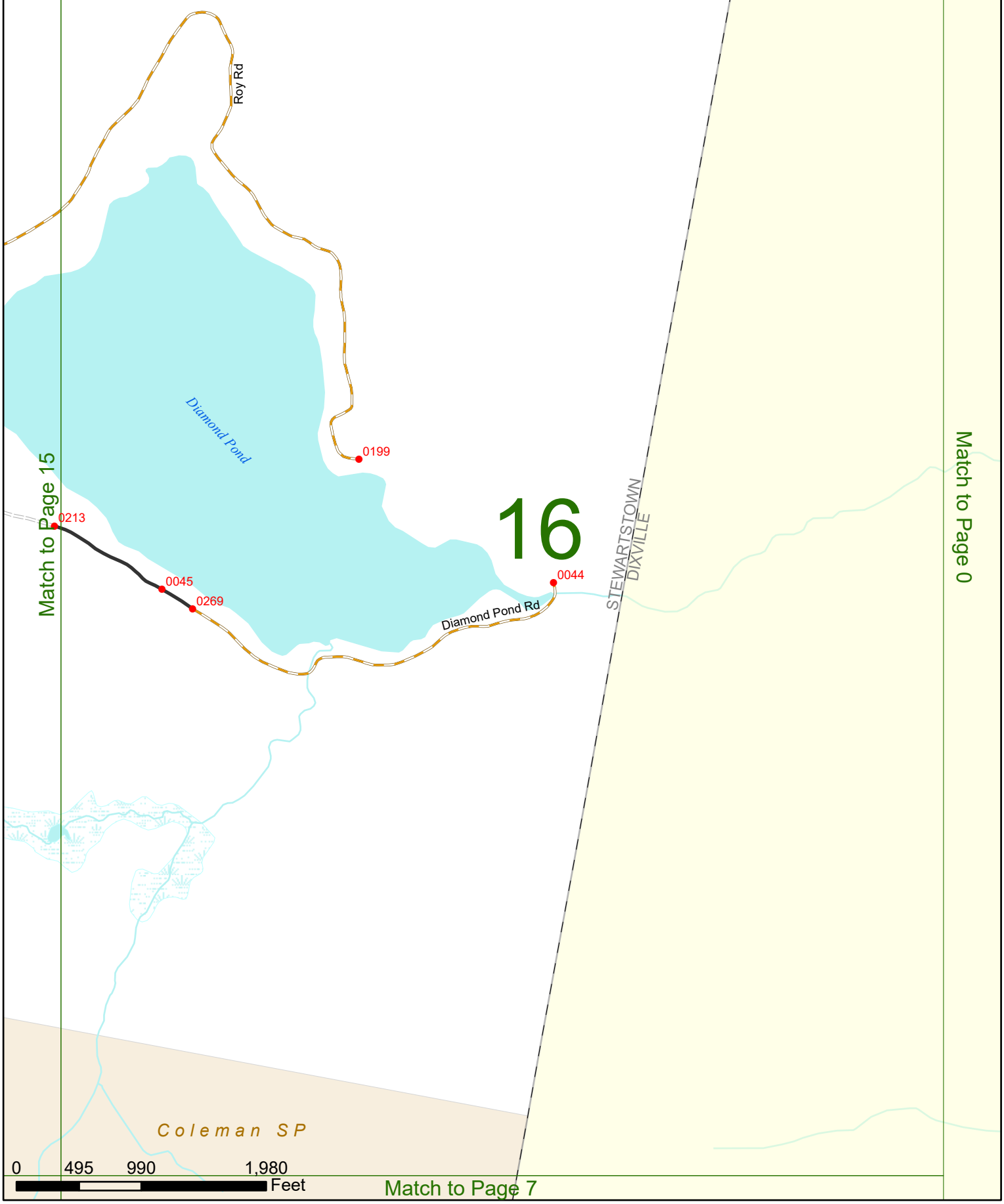

Match to Page 15

Match to Page 0

Match to Page 7

Match to Page 27

STEWARTSTOWN

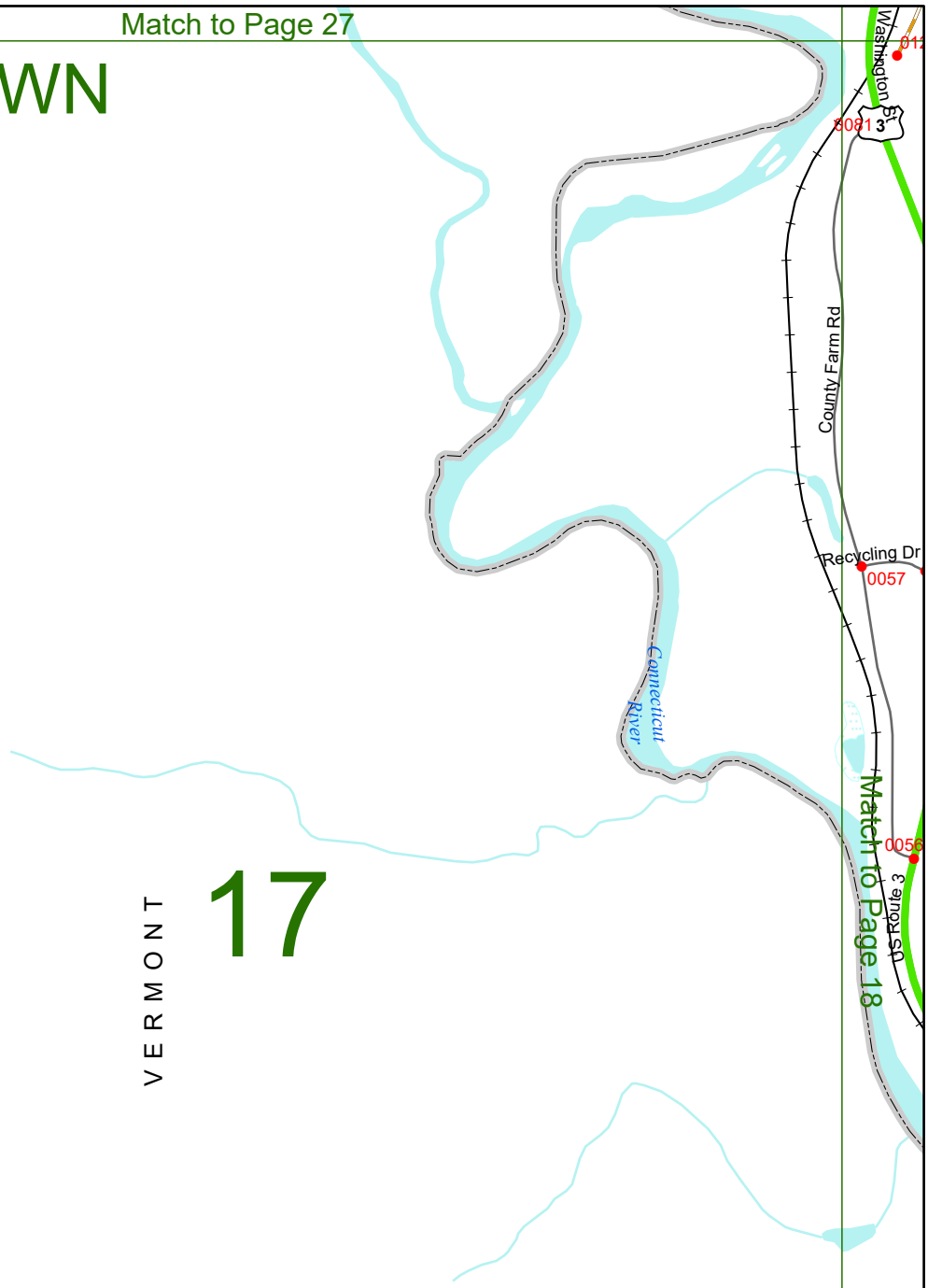

Match to Page 18

Match to Page 0

0 495 990 1,980 Feet

Match to Page 0

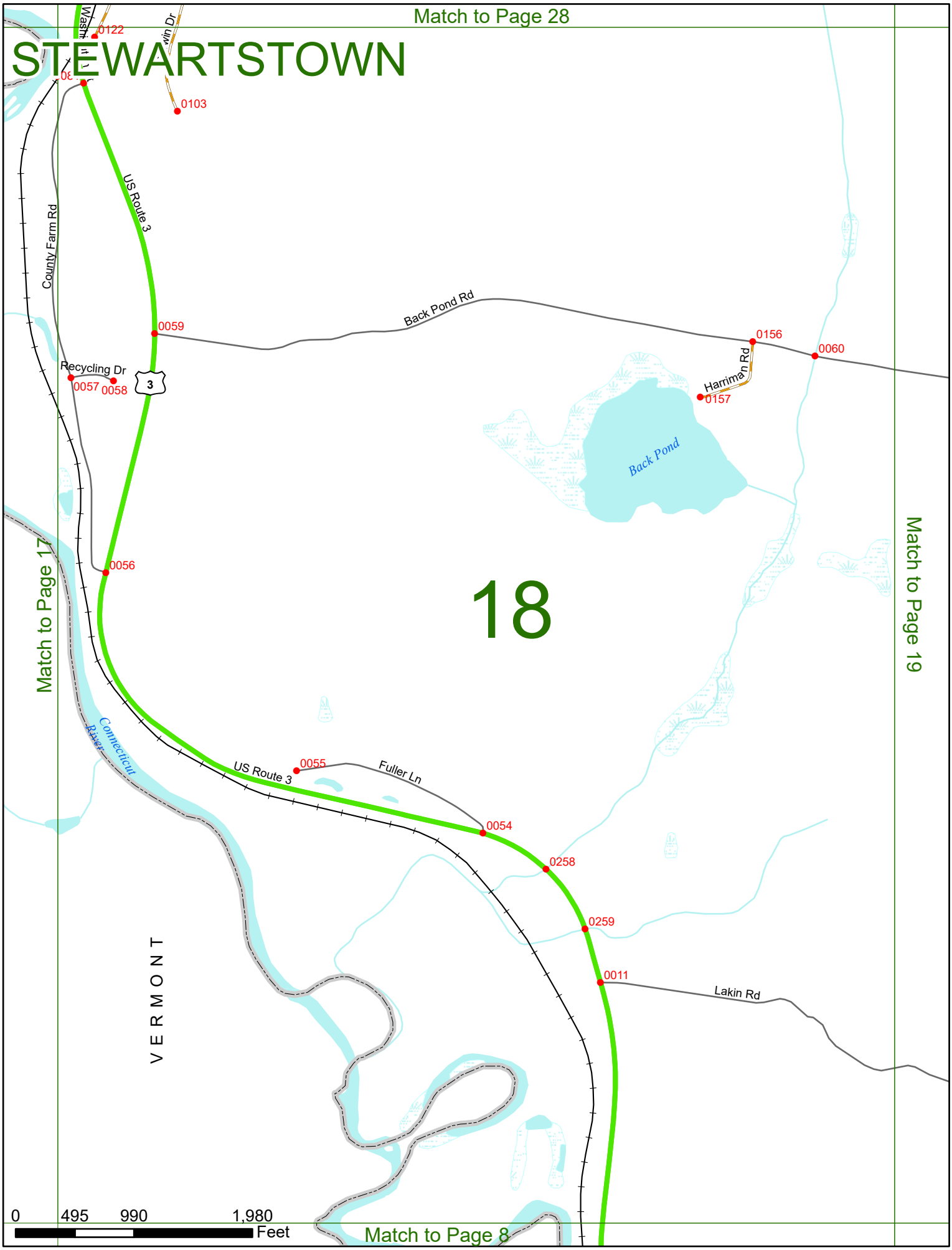
Match to Page 28
STEWARTSTOWN
0122
0103
US Route 3
County Farm Rd
Back Pond Rd
0059
0156
0060
Harriman Rd
0157
Recycling Dr
0057
0058
3
Back Pond
0056
18
Match to Page 17
Match to Page 19
Connecticut River
US Route 3
0055
Fuller Ln
0054
0258
0259
0011
Lakin Rd
VERMONT
0
495
990
1,980
Feet
Match to Page 8

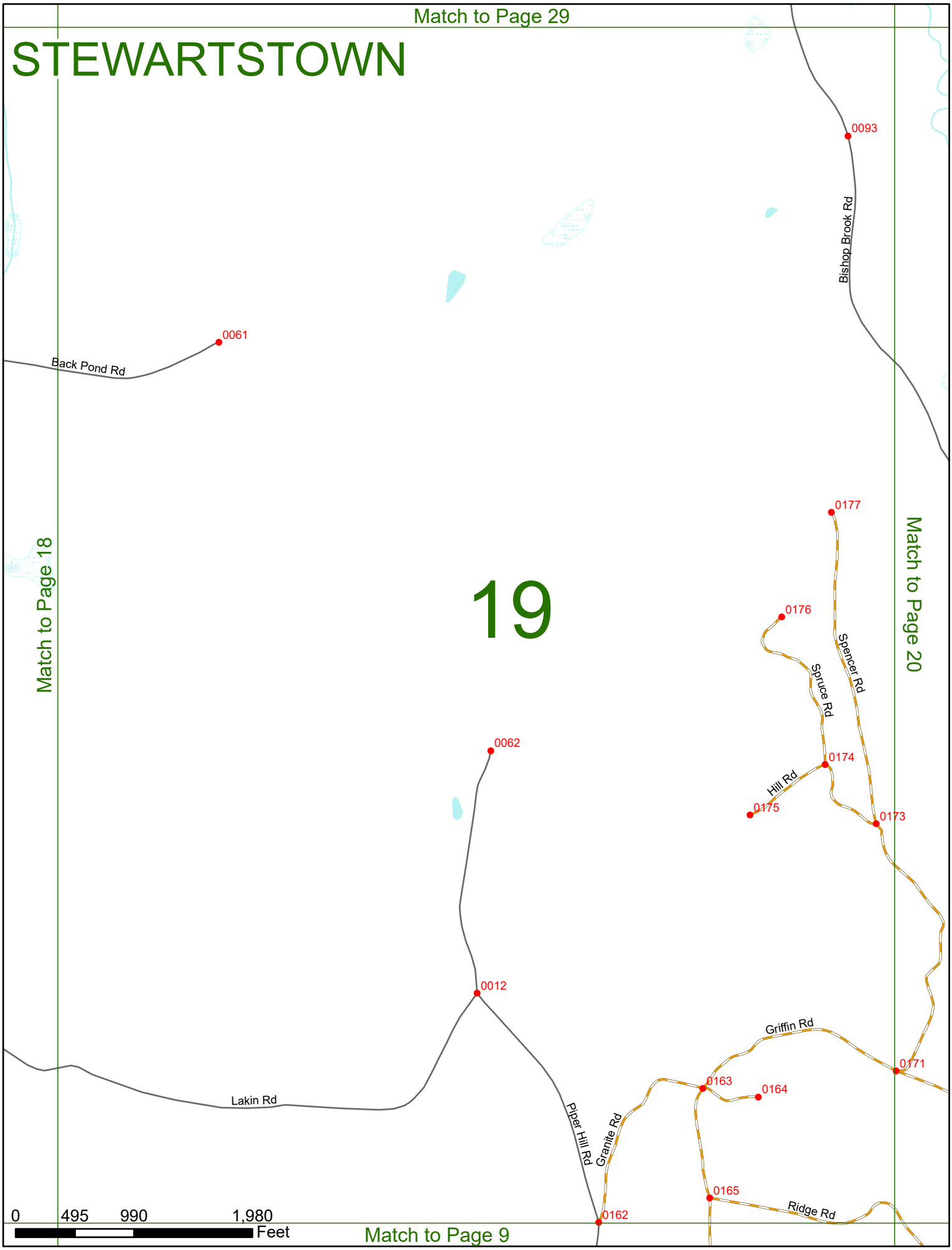
Match to Page 29
STEWARTSTOWN
0093
Bishop Brook Rd
0061
Back Pond Rd
Match to Page 18
19
Match to Page 20
0177
0176
Spencer Rd
Spruce Rd
0062
0174
Hill Rd
0175
0173
0012
Griffin Rd
0171
0163
0164
Lakin Rd
Piper Hill Rd
Granite Rd
0165
Ridge Rd
0162
0 495 990 1,980
Feet
Match to Page 9

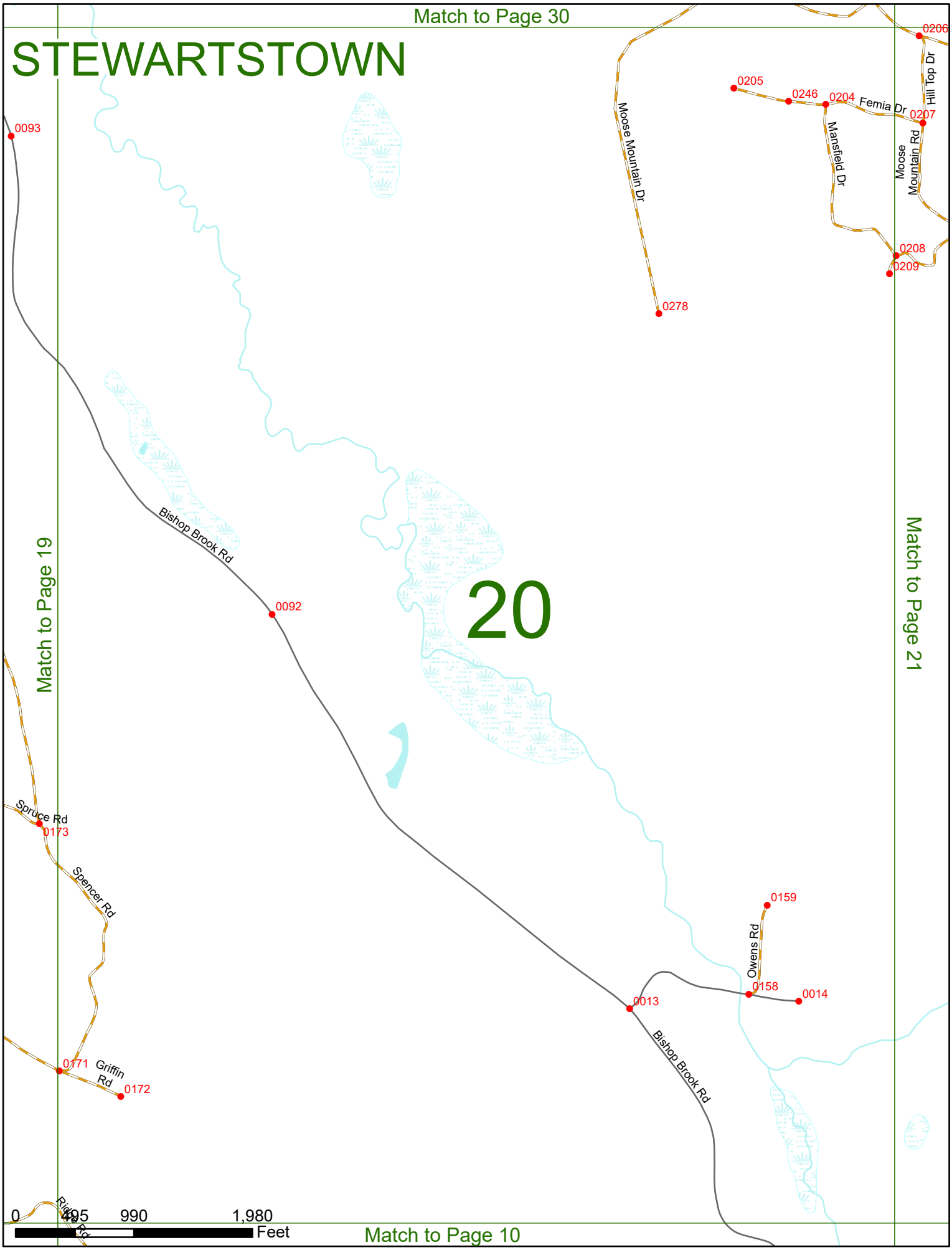
Match to Page 30
STEWARTSTOWN
0206
0205
0246
0204
Femia Dr
0207
Hill Top Dr
0093
Moose Mountain Dr
Mansfield Dr
Moose Mountain Rd
0208
0209
0278
Bishop Brook Rd
0092
20
Match to Page 19
Match to Page 21
Spruce Rd
0173
Spencer Rd
0159
Owens Rd
0158
0014
0013
Bishop Brook Rd
0171
Griffin Rd
0172
0 495 990 1,980
Feet
Match to Page 10

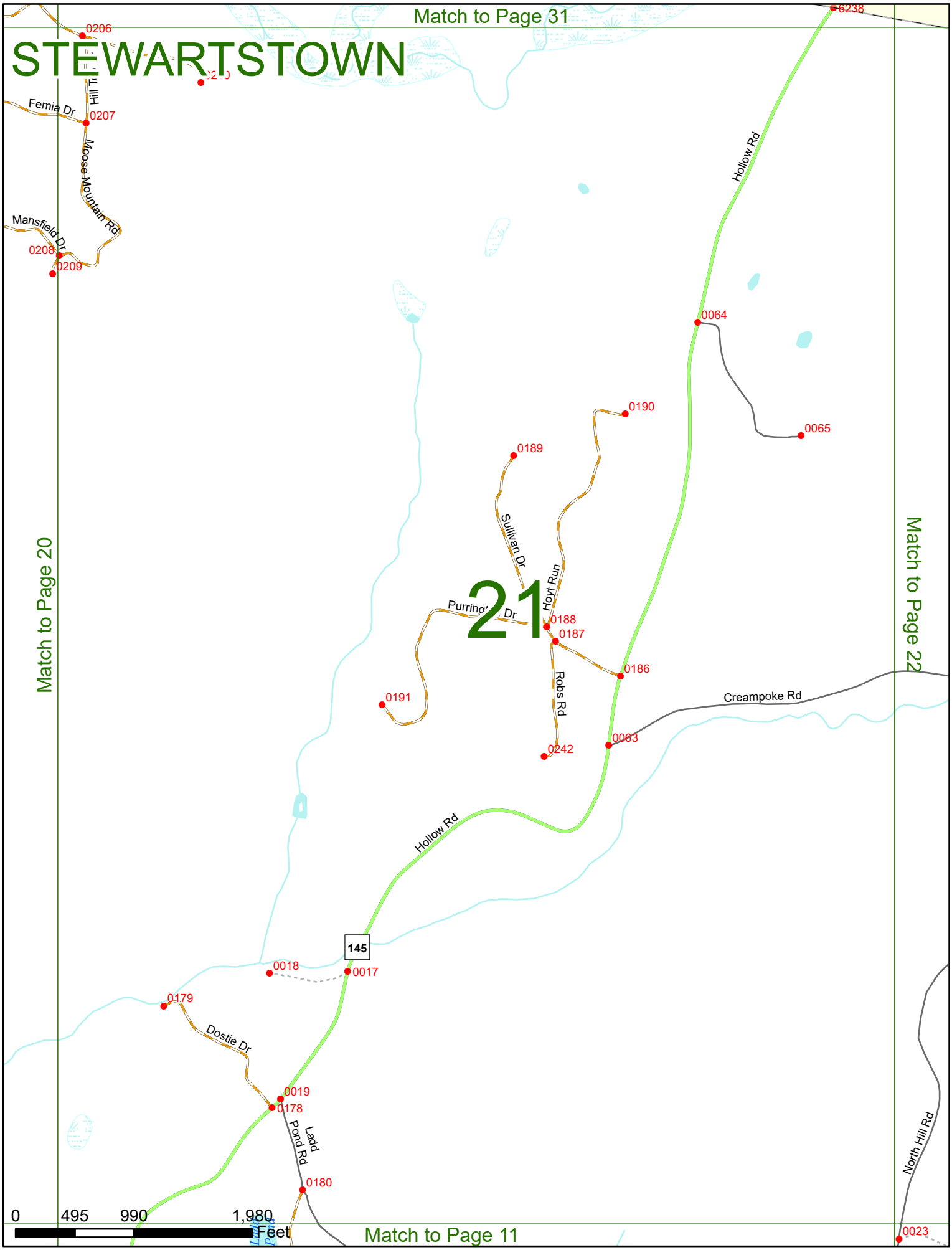
Match to Page 31
STEWARTSTOWN
21
Match to Page 20
Match to Page 22
Match to Page 11
Femia Dr
Moose Mountain Rd
Mansfield Dr
Hollow Rd
Sullivan Dr
Hoyt Run
Purrington Dr
Robs Rd
Creampoke Rd
145
Dostie Dr
Ladd Pond Rd
North Hill Rd
0206
0207
0208
0209
6238
0064
0065
0190
0189
0188
0187
0186
0191
0242
0063
0018
0017
0179
0019
0178
0180
0023
0
495
990
1,980
Feet

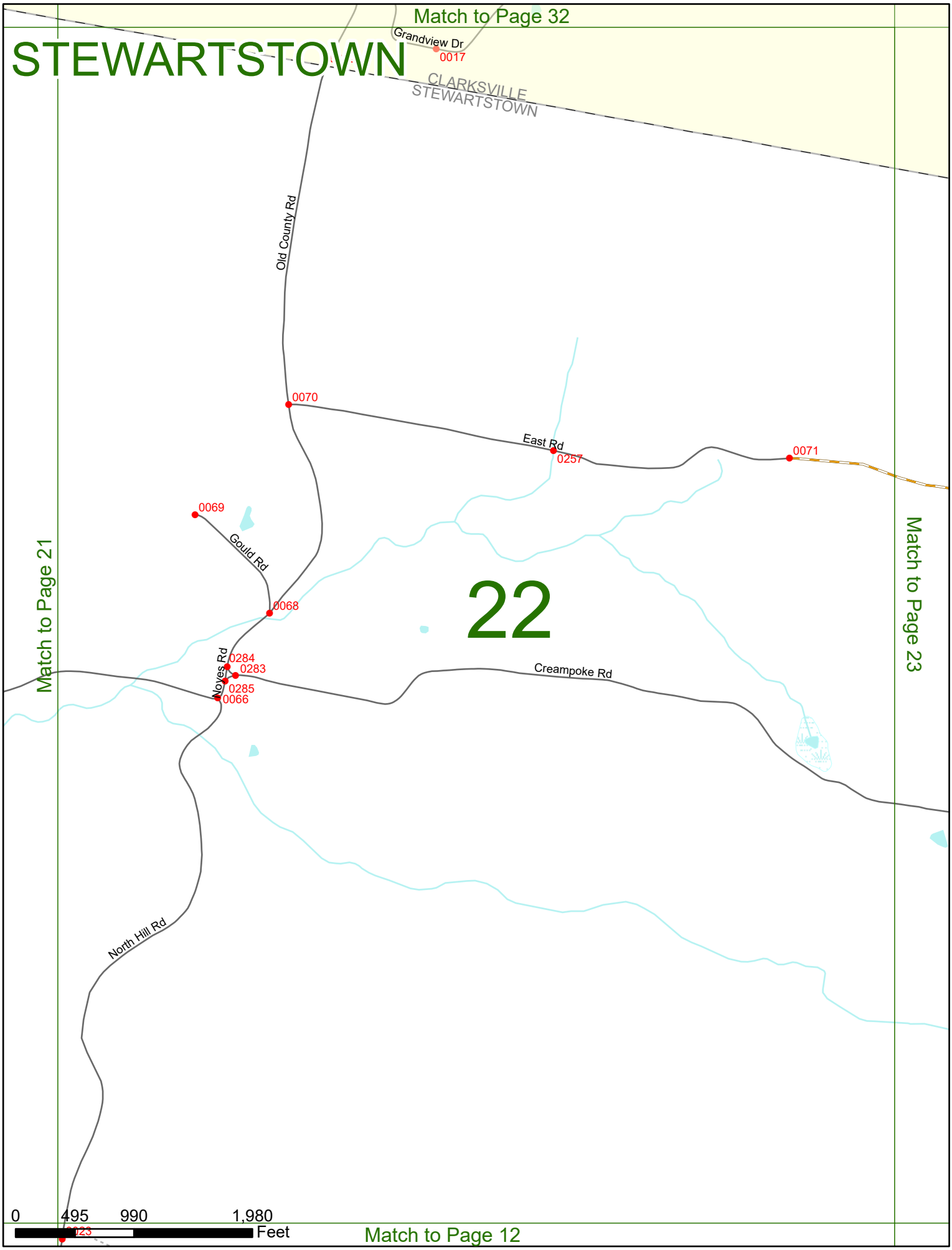
Match to Page 32
STEWARTSTOWN
Grandview Dr
0017
CLARKSVILLE
STEWARTSTOWN
Old County Rd
0070
East Rd
0257
0071
0069
Gould Rd
0068
22
Noyes Rd
0284
0283
0285
0066
Creampoke Rd
North Hill Rd
Match to Page 21
Match to Page 23
0
495
990
1,980
Feet
0023
Match to Page 12

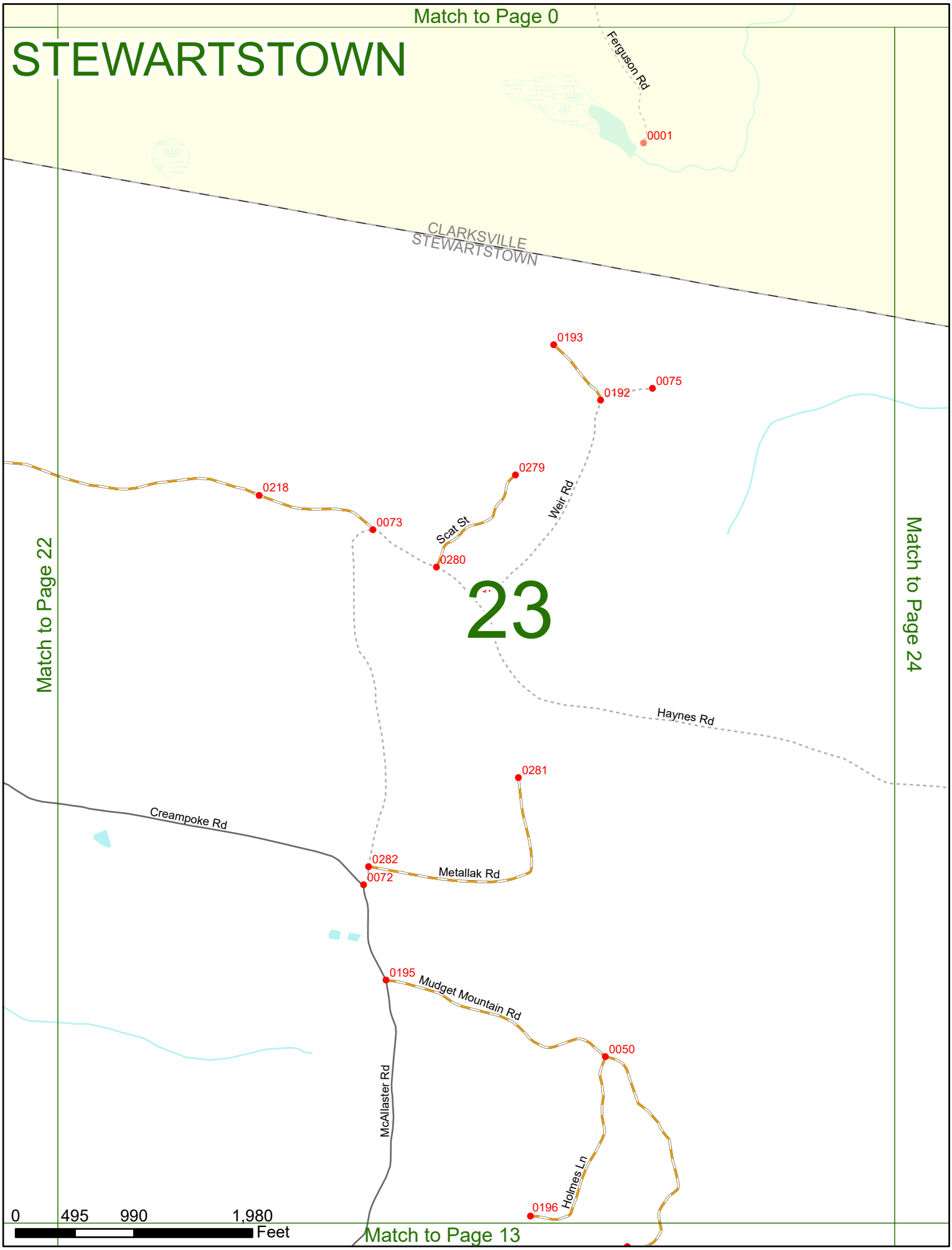
Match to Page 0
STEWARTSTOWN
Ferguson Rd
0001
CLARKSVILLE
STEWARTSTOWN
0193
0192
0075
0279
0218
Weir Rd
0073
Scat St
0280
23
Match to Page 22
Match to Page 24
Haynes Rd
0281
Creampoke Rd
0282
0072
Metallak Rd
0195
Mudget Mountain Rd
0050
McAllaster Rd
Holmes Ln
0196
0 495 990 1,980
Feet
Match to Page 13

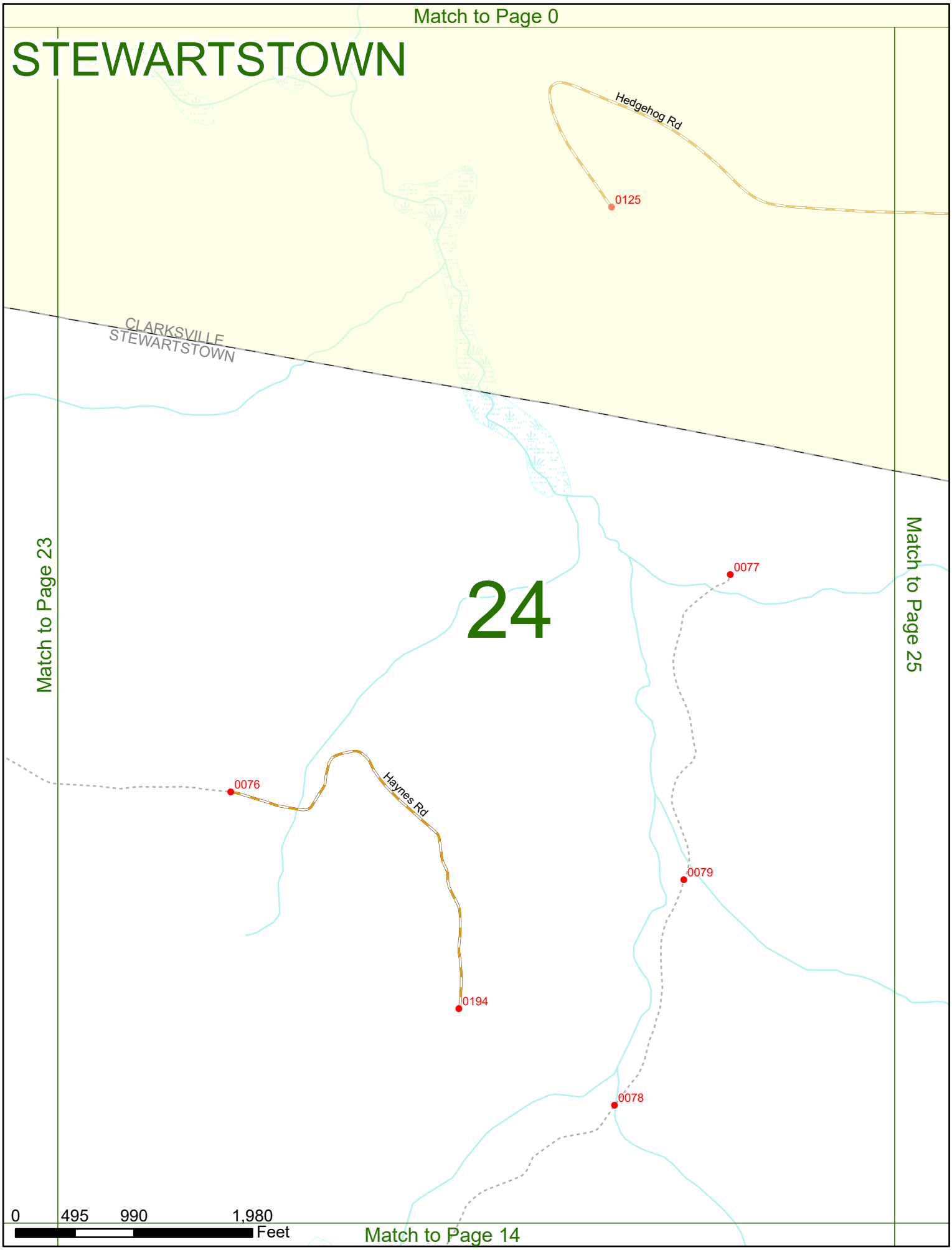
Match to Page 0
STEWARTSTOWN
Hedgehog Rd
0125
CLARKSVILLE
STEWARTSTOWN
Match to Page 23
Match to Page 25
24
0077
0076
Haynes Rd
0079
0194
0078
0
495
990
1,980
Feet
Match to Page 14

Match to Page 0

STEWARTSTOWN

Hedgehog Rd

CLARKSVILLE
STEWARTSTOWN

25

Match to Page 24

Match to Page 26

0 495 990 1,980
Feet

Match to Page 15

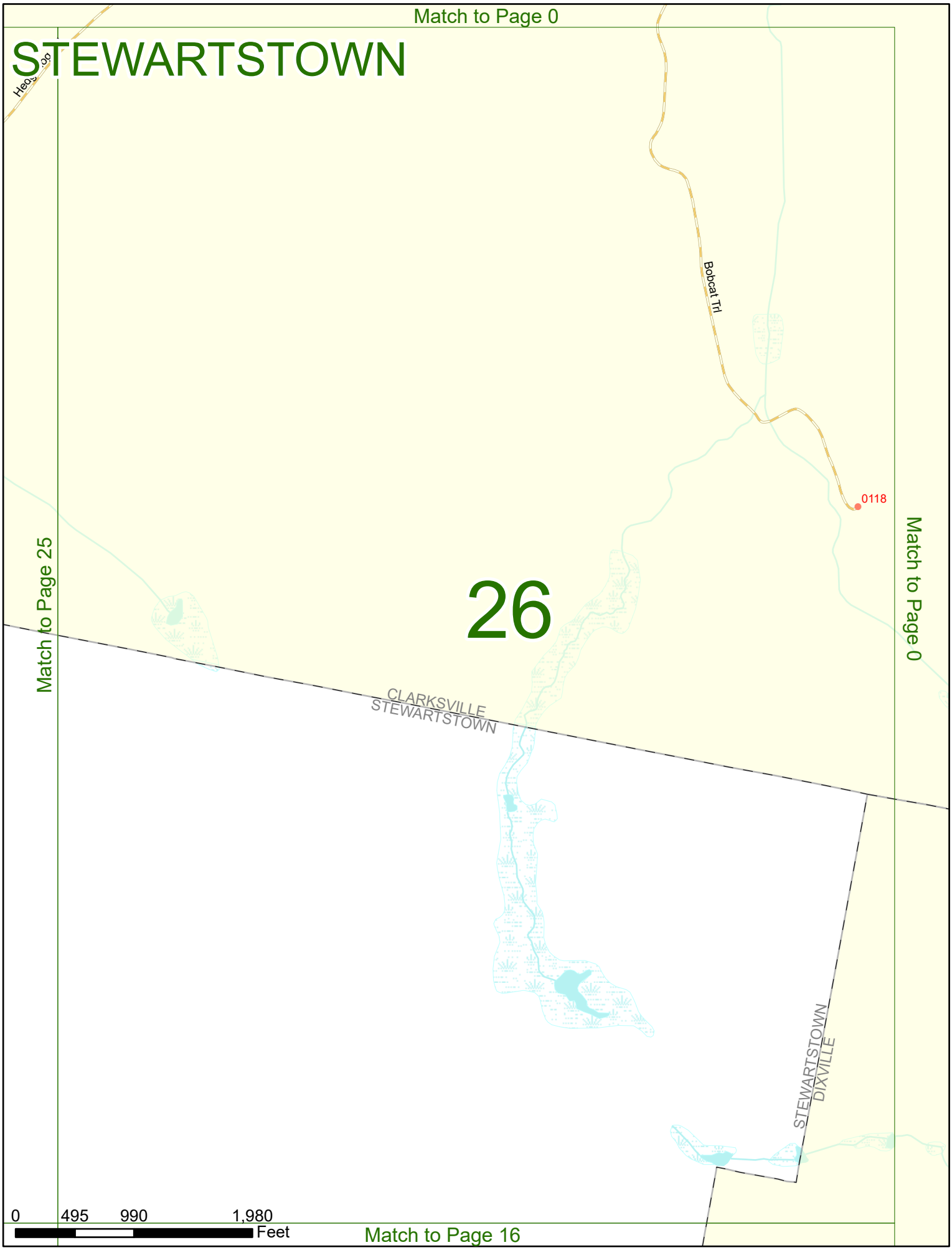
Match to Page 0
STEWARTSTOWN
Bobcat Trl
0118
26
Match to Page 25
Match to Page 0
CLARKSVILLE
STEWARTSTOWN
STEWARTSTOWN
DIXVILLE
0
495
990
1,980
Feet
Match to Page 16

Match to Page 0

STEWARTSTOWN

C A N A D A

Match to Page 0

Match to Page 28

27

V E R M O N T

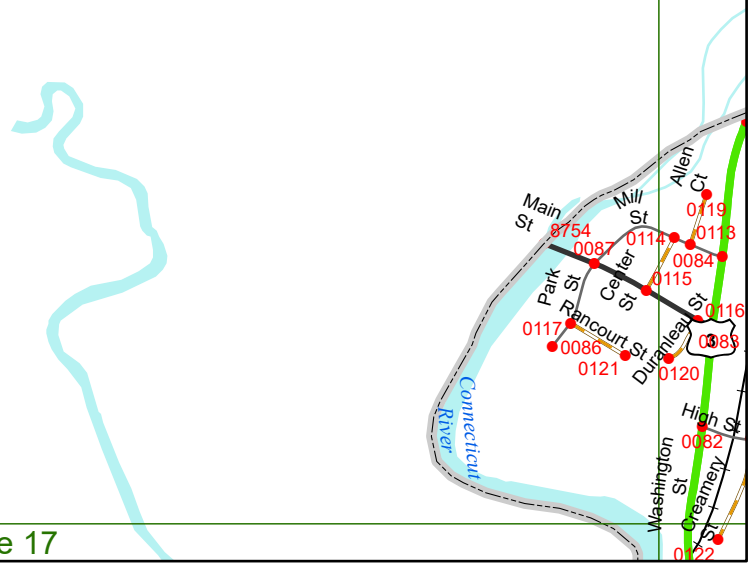

0 495 990 1,980 Feet

Match to Page 17

Match to Page 0

STEWARTSTOWN

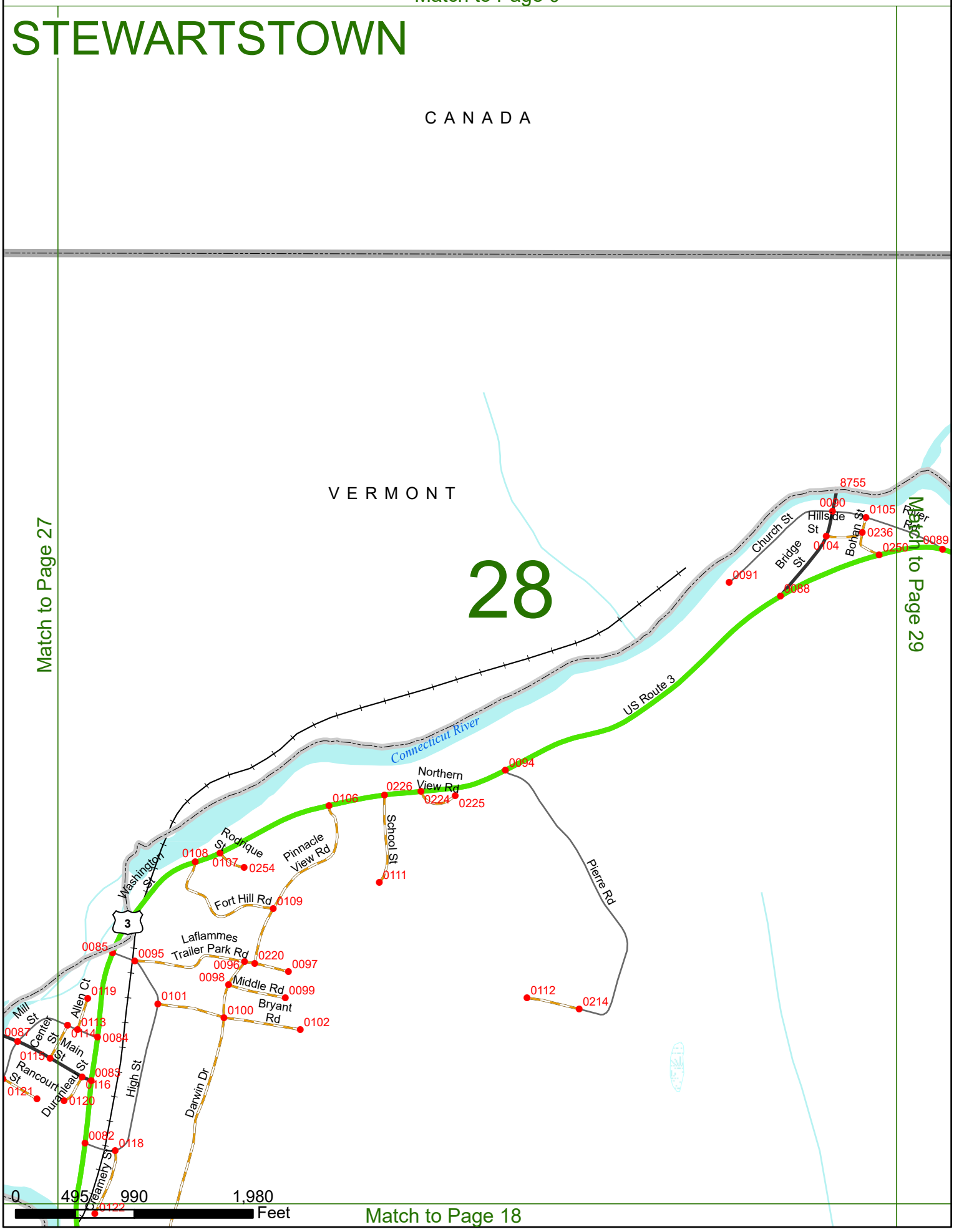

Match to Page 18

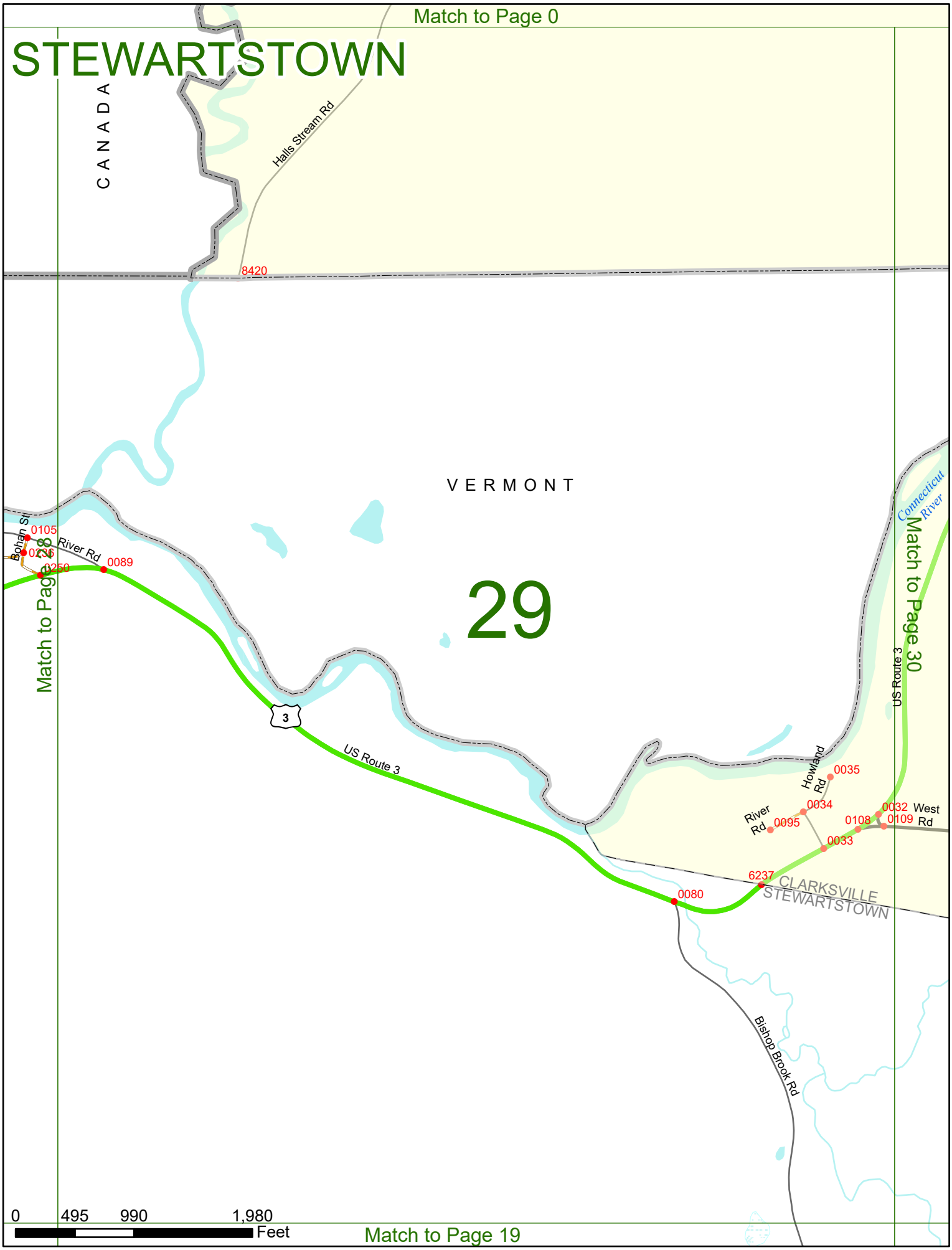
Match to Page 0
STEWARTSTOWN
CANADA
Halls Stream Rd
8420
VERMONT
29
Bohan St
0105
River Rd
0089
0250
Match to Page 28
3
US Route 3
Howland Rd
0035
0034
River Rd
0095
0032
West Rd
0108
0109
0033
6237
CLARKSVILLE
STEWARTSTOWN
0080
Bishop Brook Rd
Connecticut River
US Route 3
Match to Page 30
0
495
990
1,980
Feet
Match to Page 19

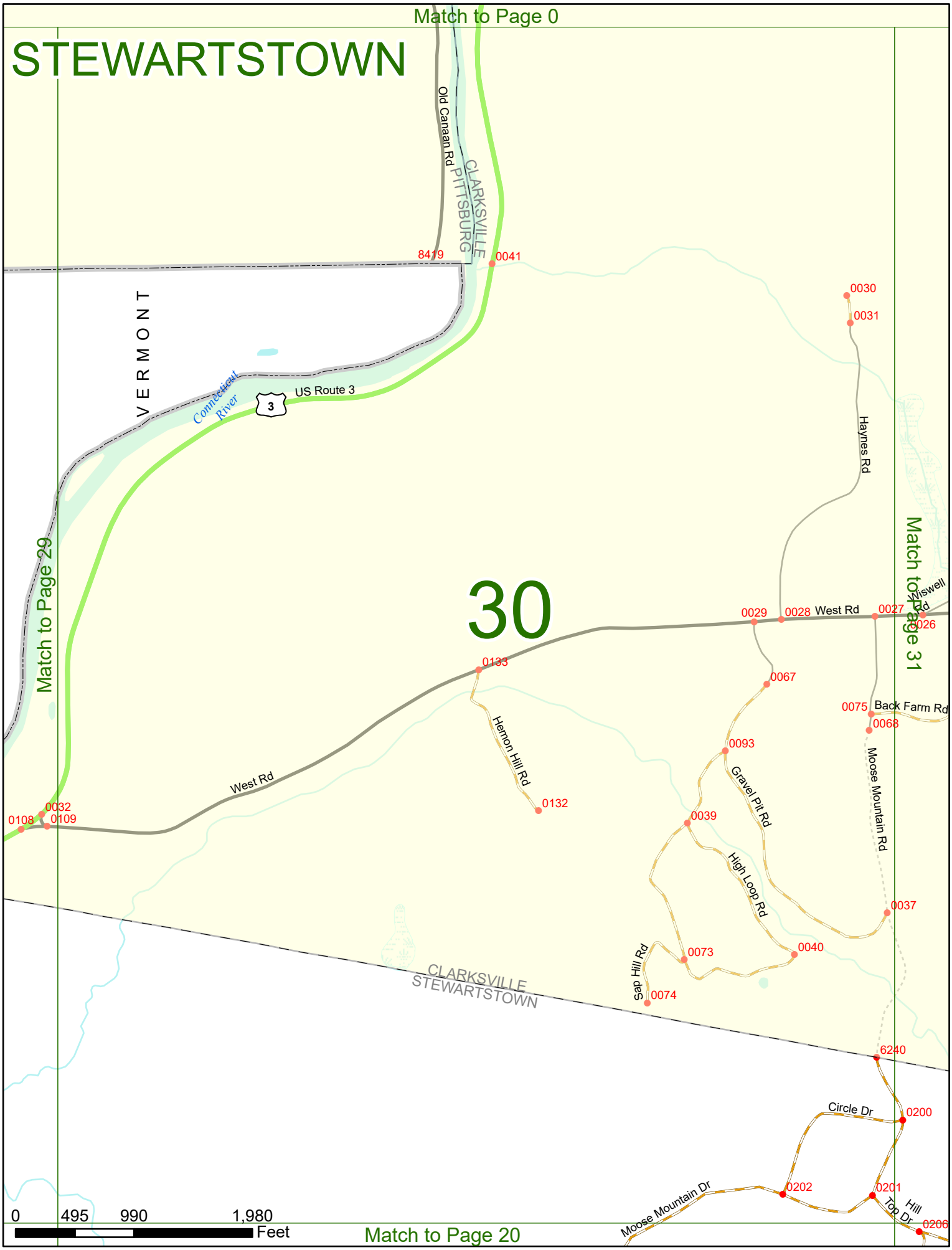
Match to Page 0
STEWARTSTOWN
Old Canaan Rd
CLARKSVILLE
PITTSBURG
8419
0041
VERMONT
Connecticut River
US Route 3
3
0030
0031
Haynes Rd
Match to Page 29
Match to Page 31
30
Wiswell Rd
0029
0028
West Rd
0027
0026
0133
0067
0075
Back Farm Rd
0068
Hemon Hill Rd
0093
Gravel Pit Rd
Moose Mountain Rd
West Rd
0132
0032
0108
0109
0039
High Loop Rd
0037
0073
0040
Sap Hill Rd
CLARKSVILLE
STEWARTSTOWN
0074
6240
Circle Dr
0200
0202
0201
Moose Mountain Dr
Hill Top Dr
0206
0 495 990 1,980
Feet
Match to Page 20

Match to Page 0

STEWARTSTOWN

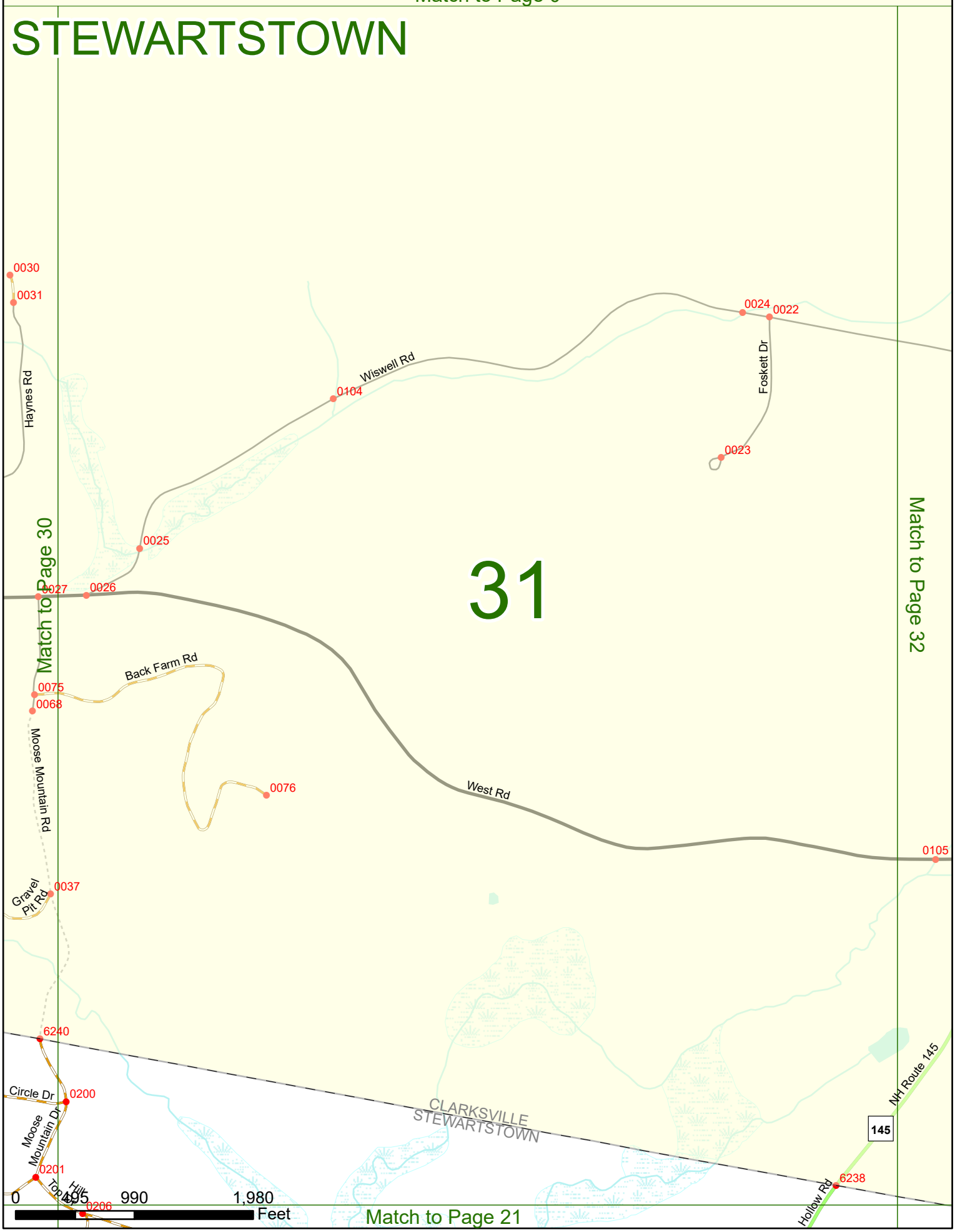

Match to Page 30

Match to Page 32

Match to Page 21

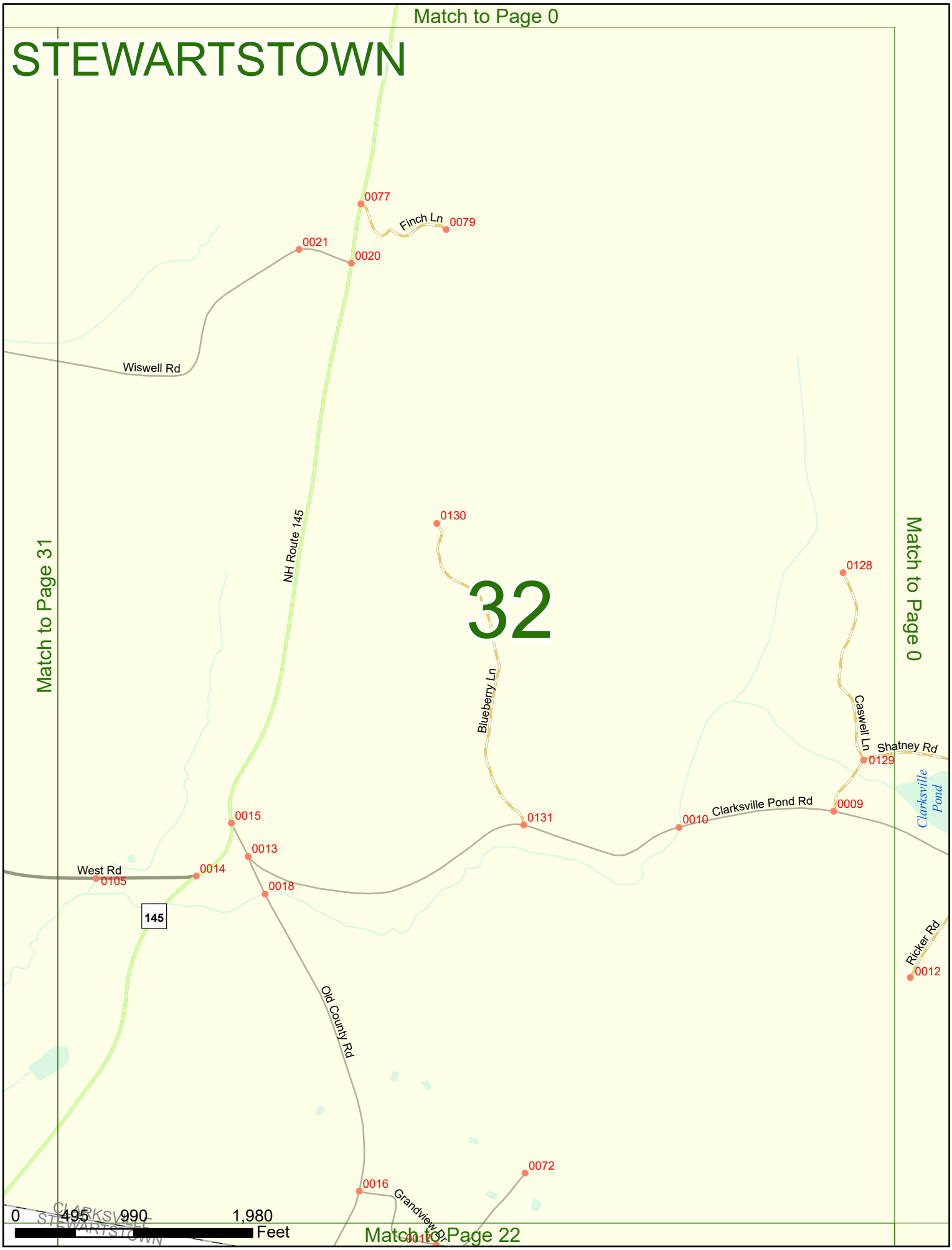
Match to Page 0
STEWARTSTOWN
32
Match to Page 31
Match to Page 0
Match to Page 22
0077
Finch Ln
0079
0021
0020
Wiswell Rd
NH Route 145
0130
0128
Blueberry Ln
Caswell Ln
Shatney Rd
0129
Clarksville Pond
Clarksville Pond Rd
0009
0010
0131
0015
0013
West Rd
0105
0014
0018
145
Ricker Rd
0012
Old County Rd
0072
0016
Grandview Dr
0017
0
495
990
1,980
Feet