New Hampshire DOT
Department of Transportation

Maps and data sets are not guaranteed to be free from errors and omissions. Data is in a constant state of update and correction by various groups and agencies. Information displayed on this map is the best available at the time of publication.

2026 Nodal Reference Bookmap

LEGEND

Divided Highway Limited Access

Turnpike Toll Road

U.S. Route

N.H. Route

State Roads (Carries NO Route Number)

Local Roads

Class 6 Roads (Not Maintained)

Private Roads

State Line

County Line

Town Line

Rivers & Streams

Lakes & Ponds

State Parks

National & State Forests

Reference Nodes

NHDOT will accept crash locations based on the State of NH Uniform Police Traffic Accident Report.

Crash occurred on:

Option 1 Street Address

123 Main Street

Option 2

Route No and/or Street name	Distance from Intersecting Street	NESW	Intesecting Road, Bridge, Town/County line
Main Street	*500*	*E*	*Oak Street*

Option 3

First Node	Distance from First Node	Second Node
515	*212*	*632*

Option 4

Route No and/or Street name	Mile Marker on Interstate Only	NESW	Mile (Marker)
I89S	*700 feet*	*S*	*36.8*

Option 3 – Example

Street Name	*Loudon Road*
First Node	*803*
Distance from First Node	318 Ft
Second Node	*813*

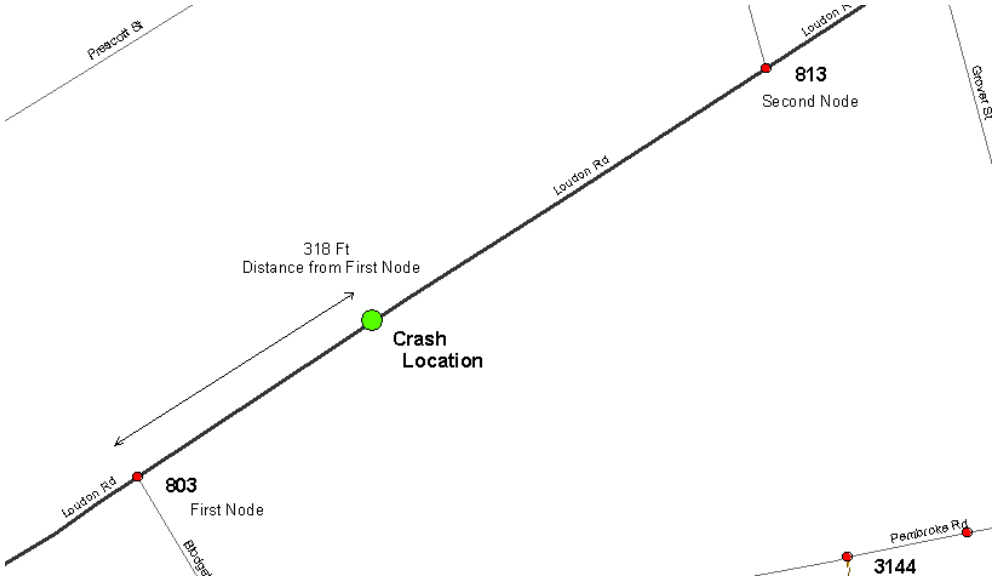

ROLLINSFORD

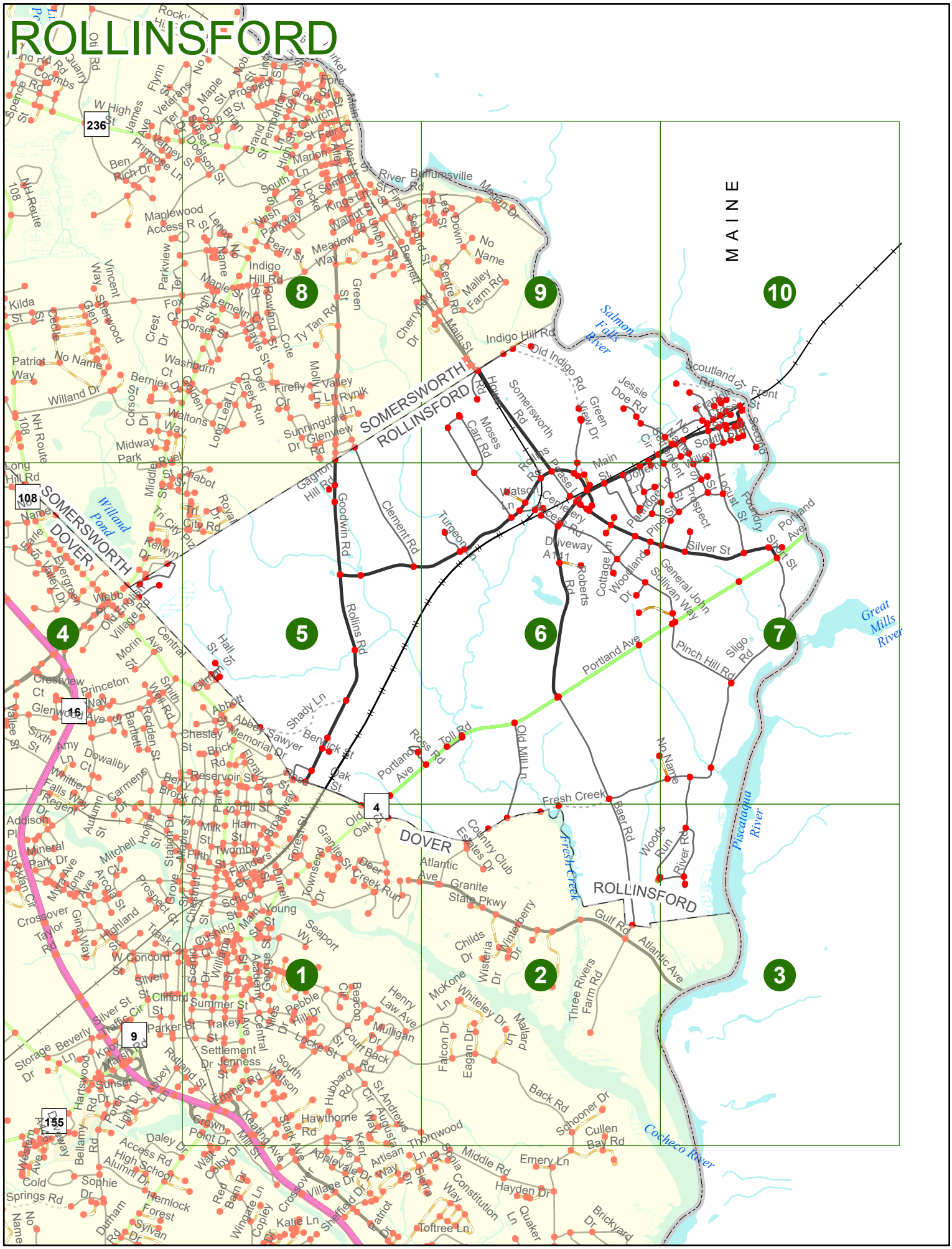

Date: 1/15/2026

ROLLINSFORD

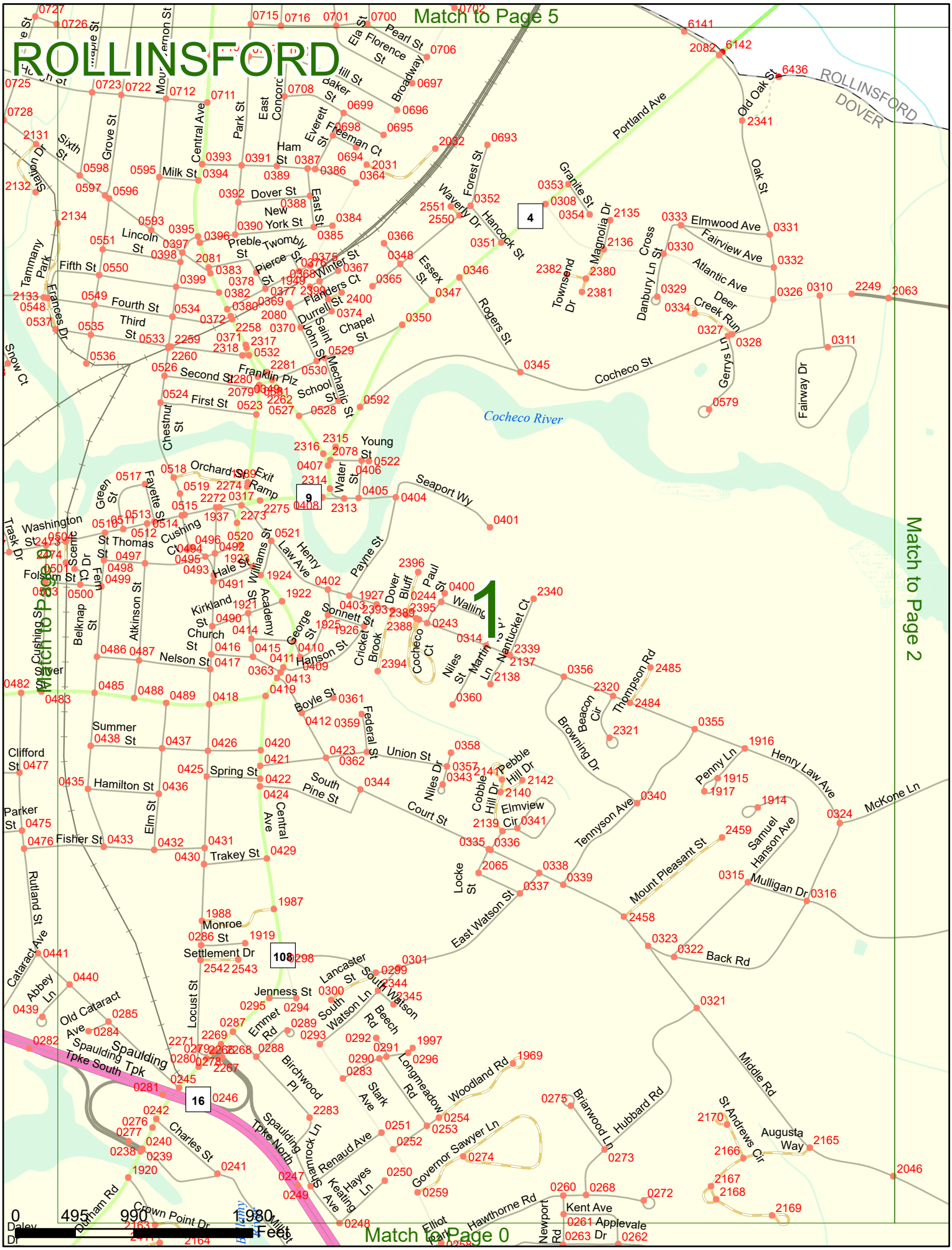

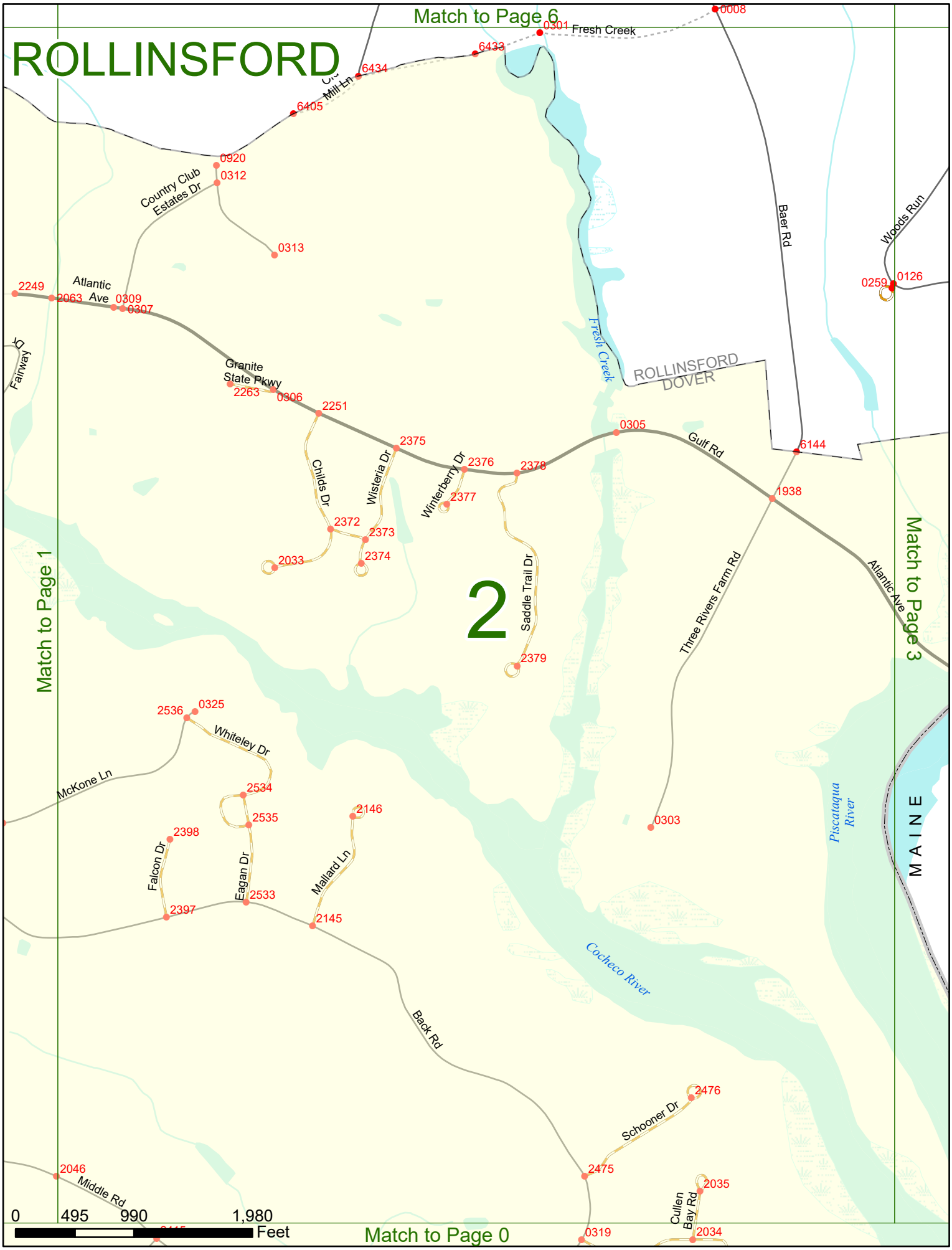
ROLLINSFORD
Match to Page 6
Match to Page 1
Match to Page 3
Match to Page 0
2
Fresh Creek
Mill Ln
Country Club Estates Dr
Atlantic Ave
Granite State Pkwy
Fairway Dr
Childs Dr
Wisteria Dr
Winterberry Dr
Saddle Trail Dr
Gulf Rd
Baer Rd
Woods Run
Three Rivers Farm Rd
Atlantic Ave
Whiteley Dr
McKone Ln
Falcon Dr
Eagan Dr
Mallard Ln
Back Rd
Schooner Dr
Cullen Bay Rd
Middle Rd
Fresh Creek
ROLLINSFORD
DOVER
Cocheco River
Piscataqua River
MAINE
0008
0301
6433
6434
6405
0920
0312
0313
2249
2063
0309
0307
2263
0306
2251
2375
2376
2378
2377
2372
2373
2374
2033
2379
0305
6144
1938
0303
0259
0126
2536
0325
2534
2535
2398
2397
2533
2146
2145
2476
2475
2035
2034
2046
0319
0
495
990
1,980
Feet

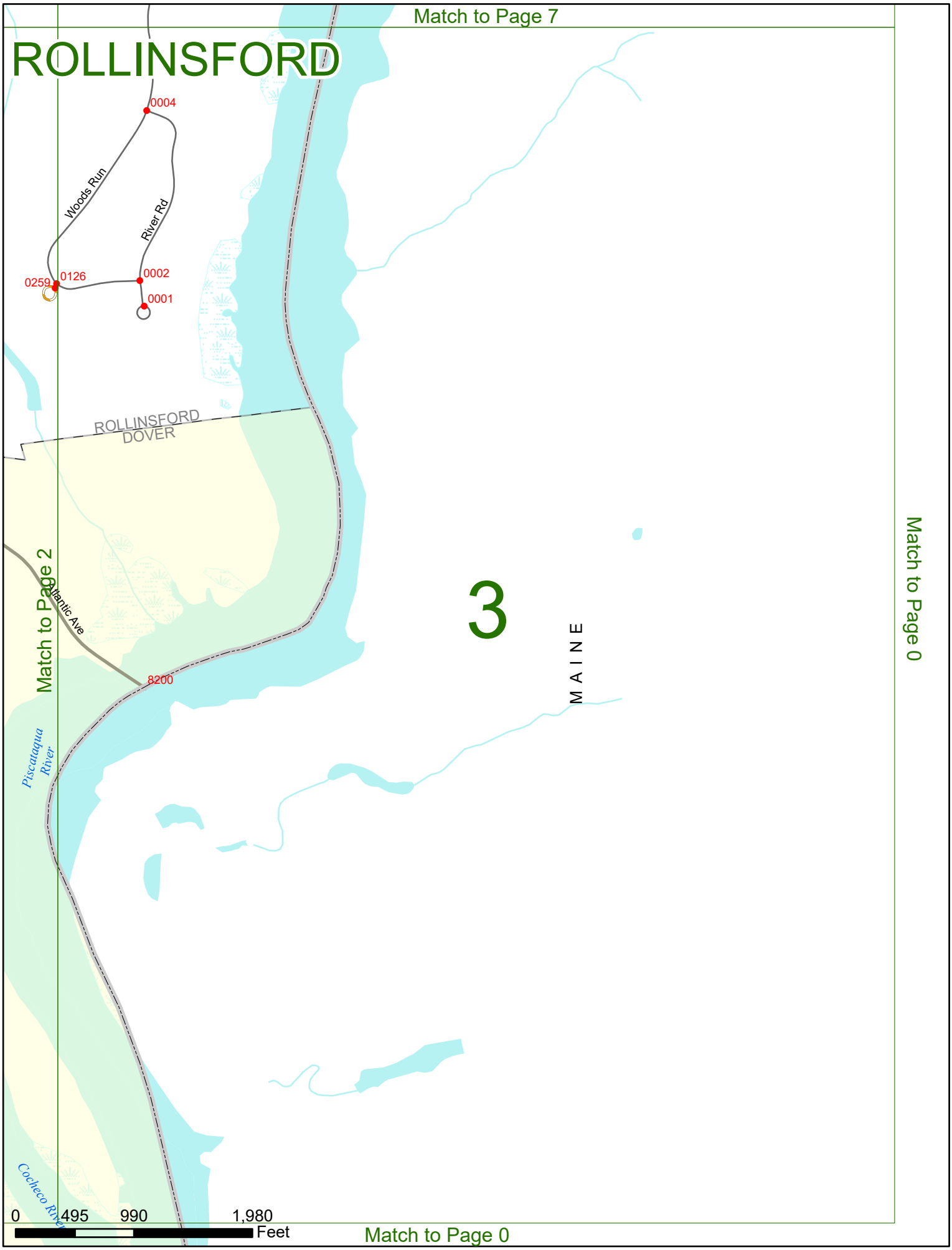
Match to Page 7
ROLLINSFORD
0004
Woods Run
River Rd
0259
0126
0002
0001
ROLLINSFORD
DOVER
Match to Page 2
Atlantic Ave
8200
3
MAINE
Piscataqua River
Cocheco River
Match to Page 0
0
495
990
1,980
Feet
Match to Page 0

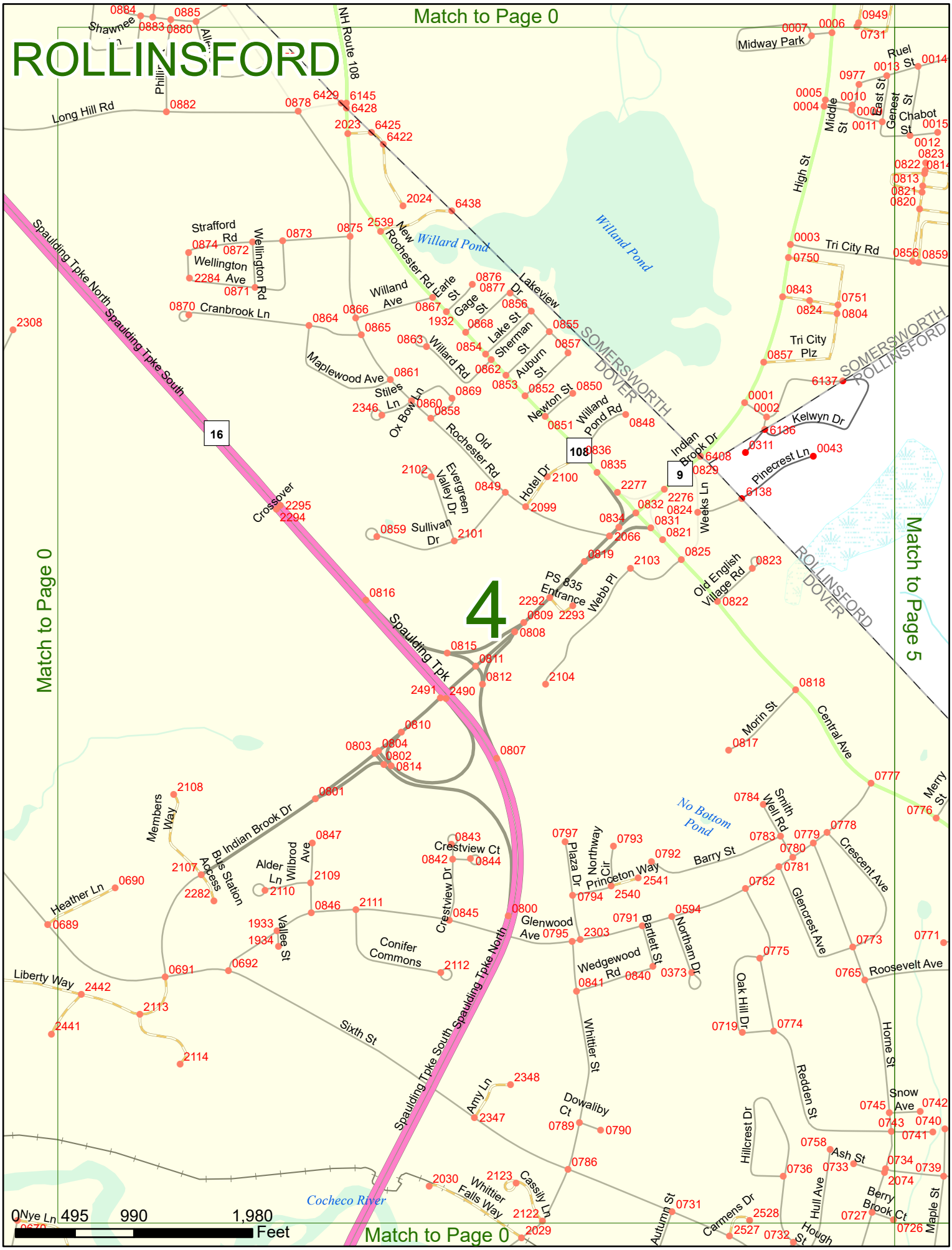
ROLLINSFORD
Match to Page 0
Match to Page 5
Match to Page 0
Match to Page 0
4
Spaulding Tpke North
Spaulding Tpke South
Spaulding Tpk
NH Route 108
Long Hill Rd
Shawnee
Phillips
Strafford Rd
Wellington Ave
Wellington Rd
Cranbrook Ln
Willard Ave
Willard Rd
Maplewood Ave
Stiles Ln
Ox Bow Ln
Old Rochester Rd
New Rochester Rd
Earle St
Gage St
Lake St
Sherman St
Auburn St
Lakeview Dr
Newton St
Willand Pond Rd
Willard Pond
Willand Pond
SOMERSWORTH
DOVER
ROLLINSFORD
Hotel Dr
Evergreen Valley Dr
Sullivan Dr
Crossover
PS 835 Entrance
Webb Pl
Indian Brook Dr
Weeks Ln
Old English Village Rd
Pinecrest Ln
Kelwyn Dr
Tri City Rd
Tri City Plz
Midway Park
Ruel St
East St
Genest St
Chabot St
Middle St
High St
Morin St
Central Ave
Merry St
Smith Well Rd
Crescent Ave
Glencrest Ave
Roosevelt Ave
Barry St
No Bottom Pond
Members Way
Bus Indian Brook Dr
Bus Station Access
Alder Ln
Wilbrod Ave
Vallee St
Heather Ln
Liberty Way
Sixth St
Conifer Commons
Crestview Ct
Crestview Dr
Glenwood Ave
Plaza Dr
Northway Cir
Princeton Way
Bartlett St
Northam Dr
Wedgewood Rd
Whittier St
Dowaliby Ct
Amy Ln
Oak Hill Dr
Redden St
Hillcrest Dr
Home St
Snow Ave
Ash St
Hull Ave
Berry Brook Ct
Maple St
Hough St
Carmens Dr
Autumn St
Whittier Falls Way
Cassily Ln
Cocheco River
Nye Ln
0 495 990 1,980
Feet

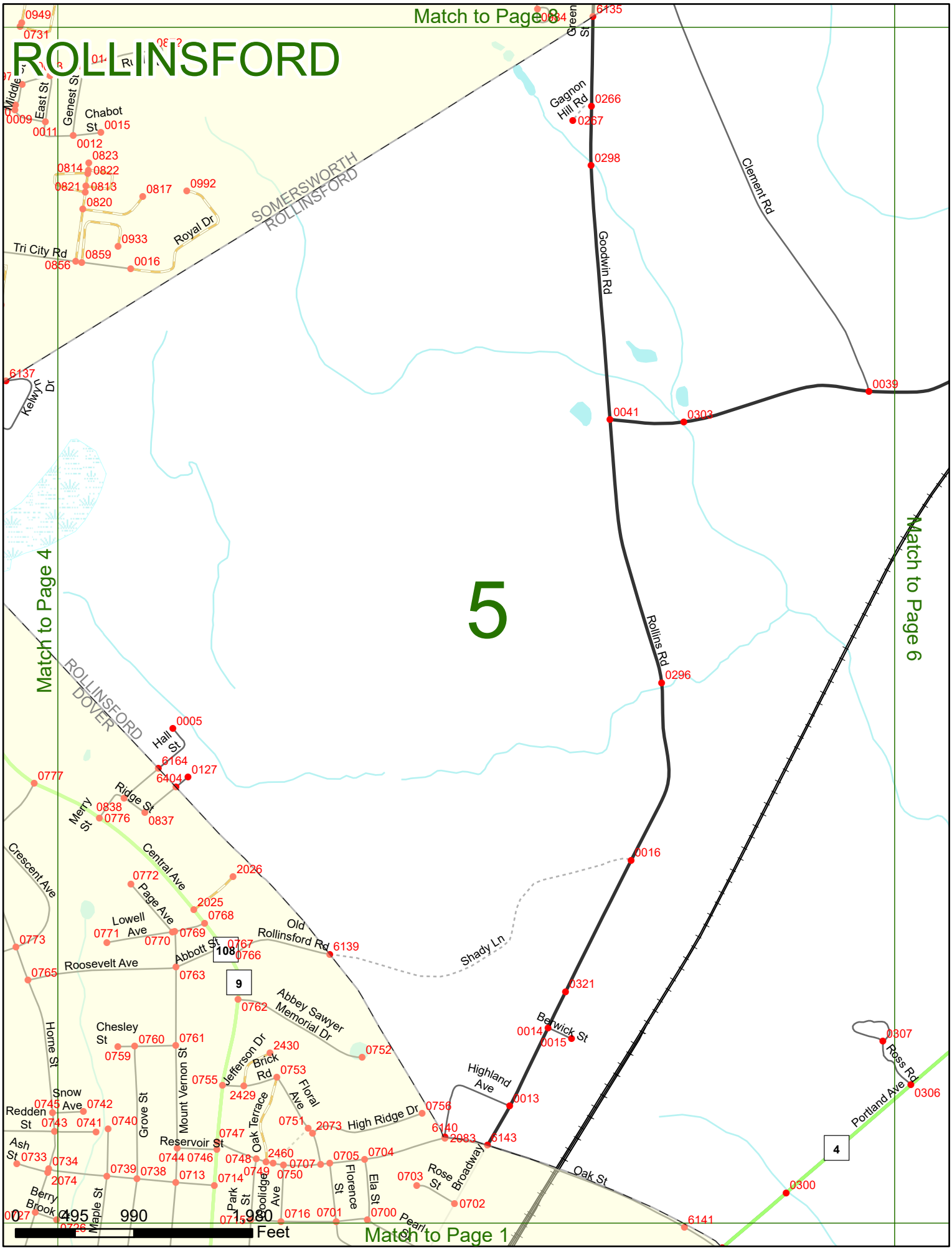
Match to Page 8
ROLLINSFORD
5
Match to Page 4
Match to Page 6
Match to Page 1
SOMERSWORTH
ROLLINSFORD
ROLLINSFORD
DOVER
Green St
Gagnon Hill Rd
Goodwin Rd
Clement Rd
Rollins Rd
Middle St
East St
Genest St
Chabot St
Tri City Rd
Royal Dr
Kelwyn Dr
Hall St
Ridge St
Merry St
Central Ave
Crescent Ave
Page Ave
Lowell Ave
Old Rollinsford Rd
Shady Ln
Abbott St
Roosevelt Ave
Abbey Sawyer Memorial Dr
Horne St
Chesley St
Jefferson Dr
Brick Rd
Floral Ave
Mount Vernon St
Grove St
Snow Ave
Redden St
Ash St
Berry Brook
Maple St
Reservoir St
Oak Terrace
High Ridge Dr
Park St
Woolidge Ave
Florence St
Ela St
Rose St
Broadway
Highland Ave
Berwick St
Oak St
Pearl St
Ross Rd
Portland Ave
108
9
4
0 495 990 1,980
Feet

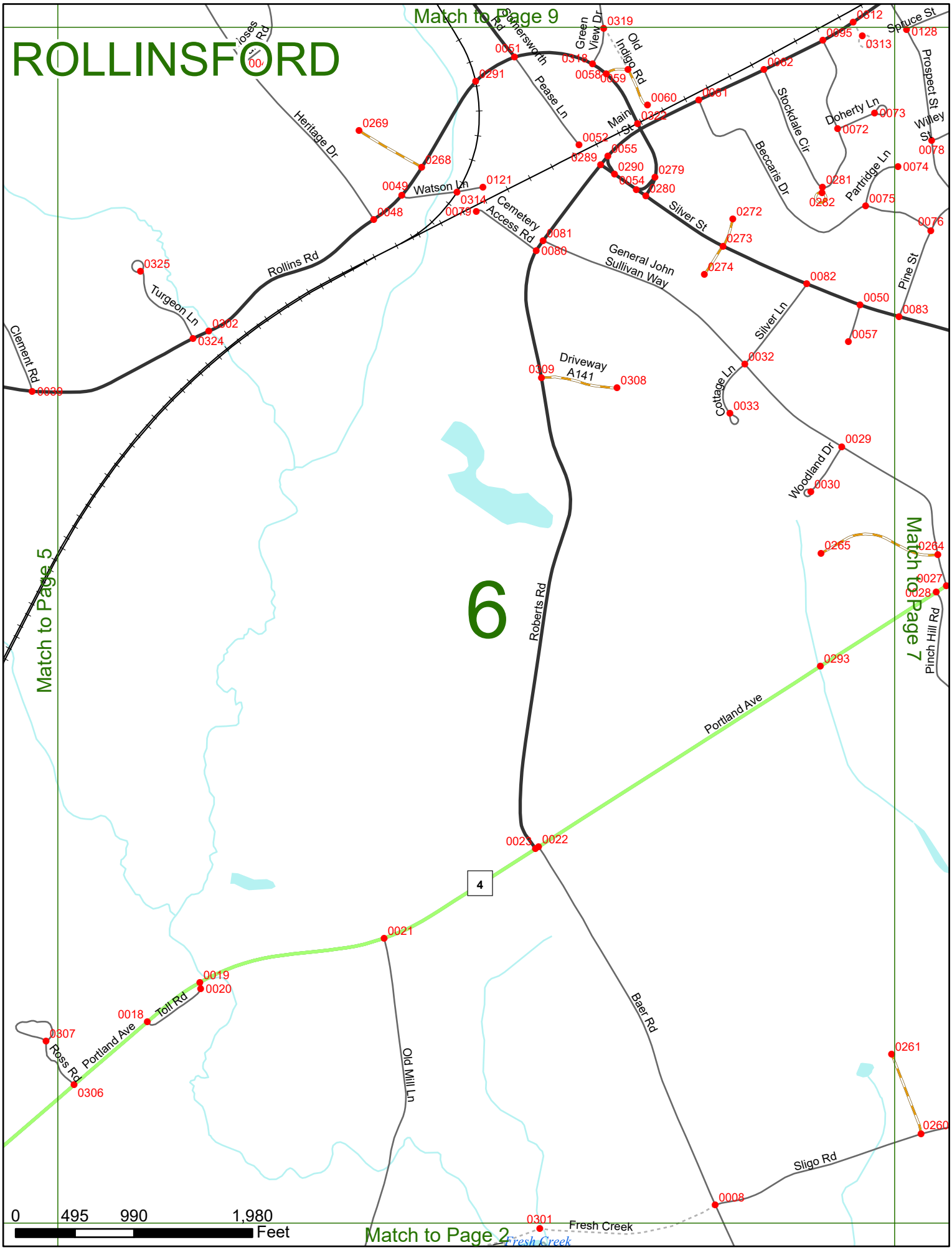
ROLLINSFORD
6
Match to Page 9
Match to Page 5
Match to Page 7
Match to Page 2
Heritage Dr
Rollins Rd
Turgeon Ln
Clement Rd
Watson Ln
Cemetery Access Rd
Somersworth Rd
Pease Ln
Green View Dr
Old Indigo Rd
Main St
Silver St
Stockdale Cir
Beccaris Dr
Doherty Ln
Partridge Ln
Prospect St
Spruce St
Wiley St
Pine St
General John Sullivan Way
Silver Ln
Cottage Ln
Woodland Dr
Driveway A141
Roberts Rd
Pinch Hill Rd
Portland Ave
Toll Rd
Ross Rd
Old Mill Ln
Baer Rd
Sligo Rd
Fresh Creek
0 495 990 1,980
Feet

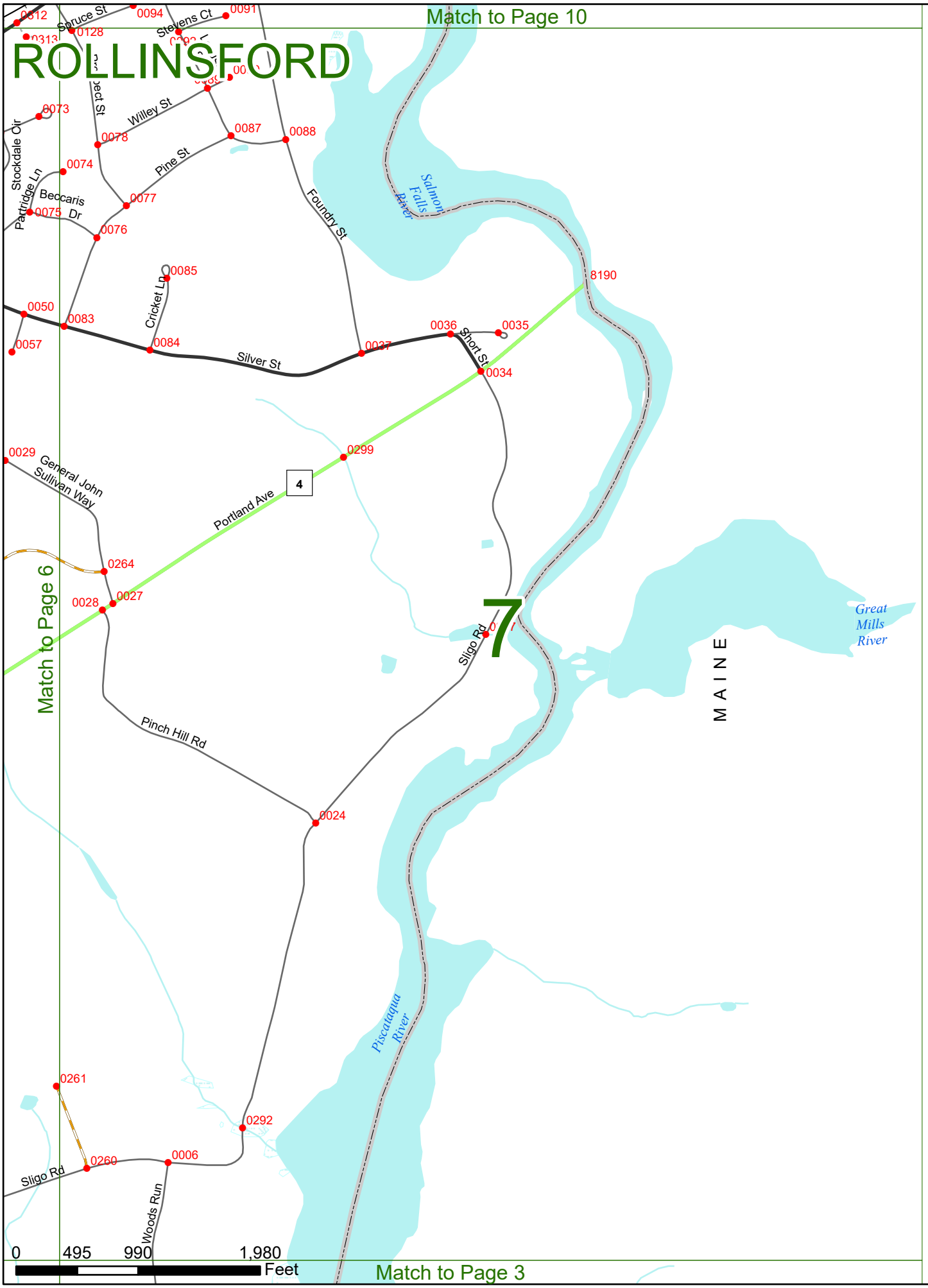
Match to Page 10
ROLLINSFORD
Spruce St
Stevens Ct
Willey St
Pine St
Stockdale Cir
Partridge Ln
Beccaris Dr
Foundry St
Salmon Falls River
Cricket Ln
Silver St
Short St
Portland Ave
4
General John Sullivan Way
Sligo Rd
Pinch Hill Rd
Woods Run
Great Mills River
Piscataqua River
MAINE
7
Match to Page 6
Match to Page 0
Match to Page 3
0
495
990
1,980
Feet

ROLLINSFORD

8

MAINE

Salmon Falls River

SOMERSWORTH
ROLLINSFORD

Match to Page 7
Match to Page 10
Match to Page 9
Match to Page 5

0 495 990 1,980 Feet

Match to Page 0

ROLLINSFORD

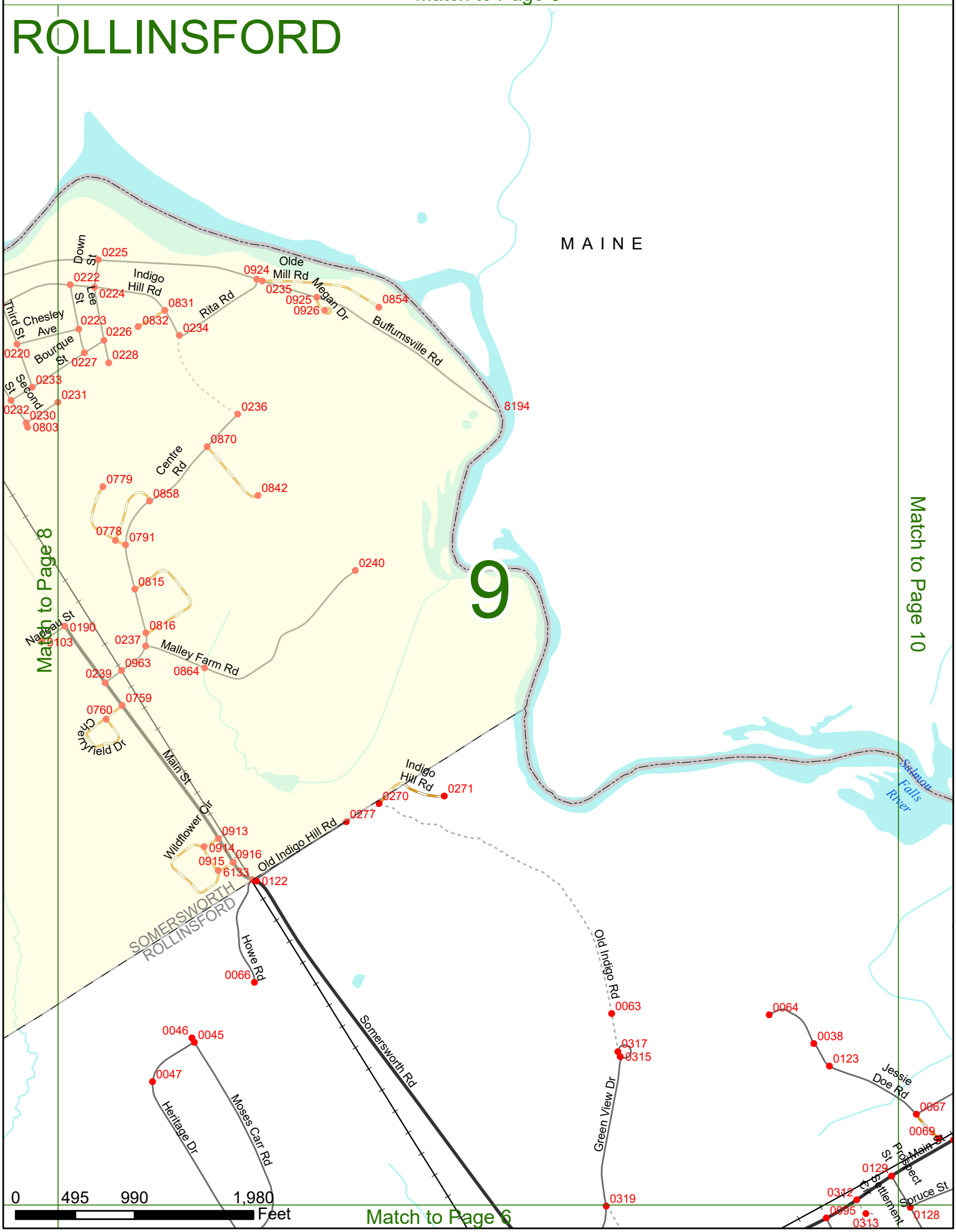

Match to Page 8

Match to Page 10

Match to Page 6

Match to Page 0

ROLLINSFORD

Match to Page 9

Match to Page 0

10

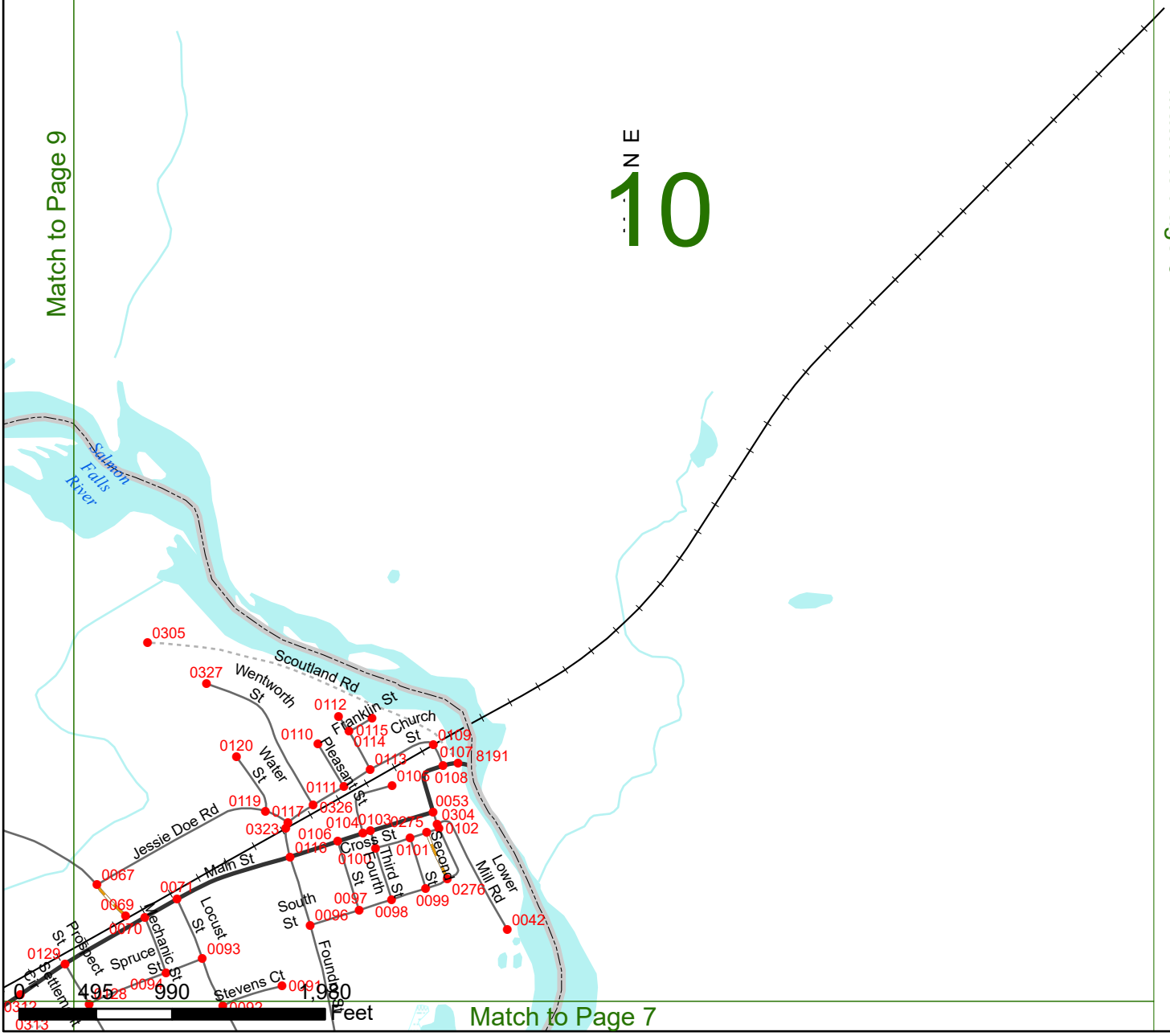

Match to Page 7