New Hampshire DOT
Department of Transportation

Maps and data sets are not guaranteed to be free from errors and omissions. Data is in a constant state of update and correction by various groups and agencies. Information displayed on this map is the best available at the time of publication.

2026 Nodal Reference Bookmap

LEGEND

Divided Highway Limited Access

Turnpike Toll Road

U.S. Route

N.H. Route

State Roads (Carries NO Route Number)

Local Roads

Class 6 Roads (Not Maintained)

Private Roads

State Line

County Line

Town Line

Rivers & Streams

Lakes & Ponds

State Parks

National & State Forests

Reference Nodes

NHDOT will accept crash locations based on the State of NH Uniform Police Traffic Accident Report.

Crash occurred on:

Option 1 Street Address

123 Main Street

Option 2

Route No and/or Street name	Distance from Intersecting Street	NESW	Intesecting Road, Bridge, Town/County line
Main Street	*500*	*E*	*Oak Street*

Option 3

First Node	Distance from First Node	Second Node
515	*212*	*632*

Option 4

Route No and/or Street name	Mile Marker on Interstate Only	NESW	Mile (Marker)
I89S	*700 feet*	*S*	*36.8*

Option 3 – Example

Street Name	*Loudon Road*
First Node	*803*
Distance from First Node	318 Ft
Second Node	*813*

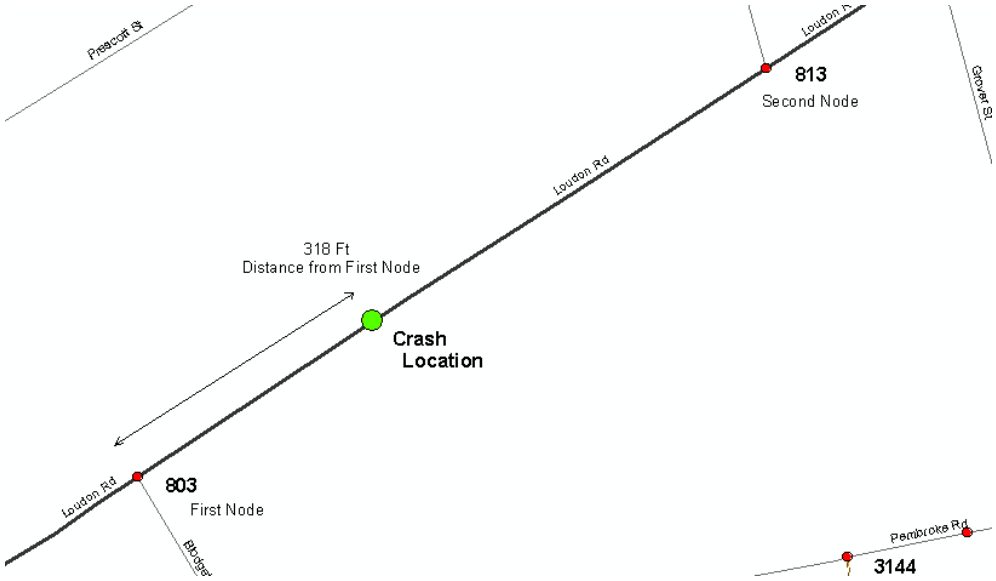

RANDOLPH

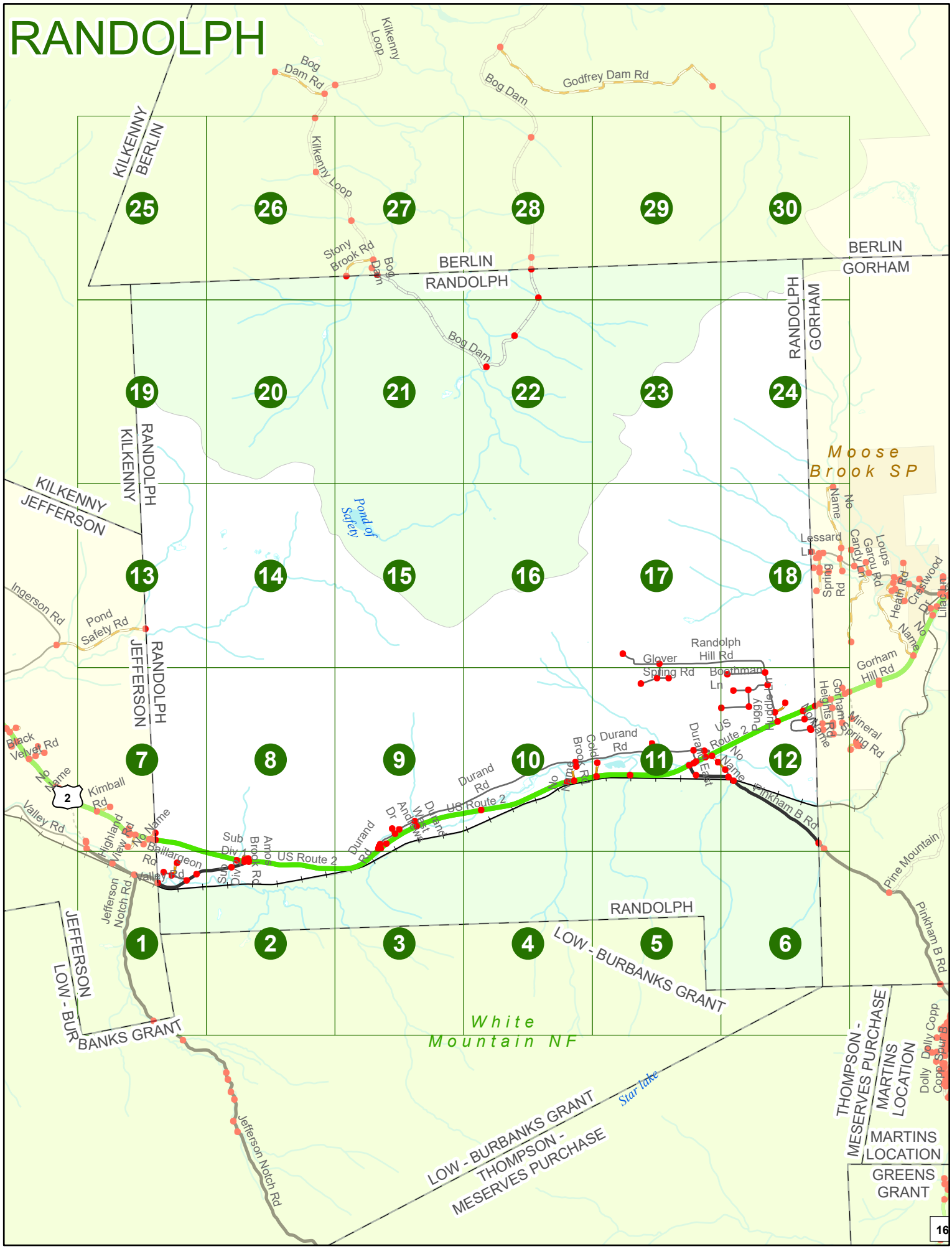

Date: 1/15/2026

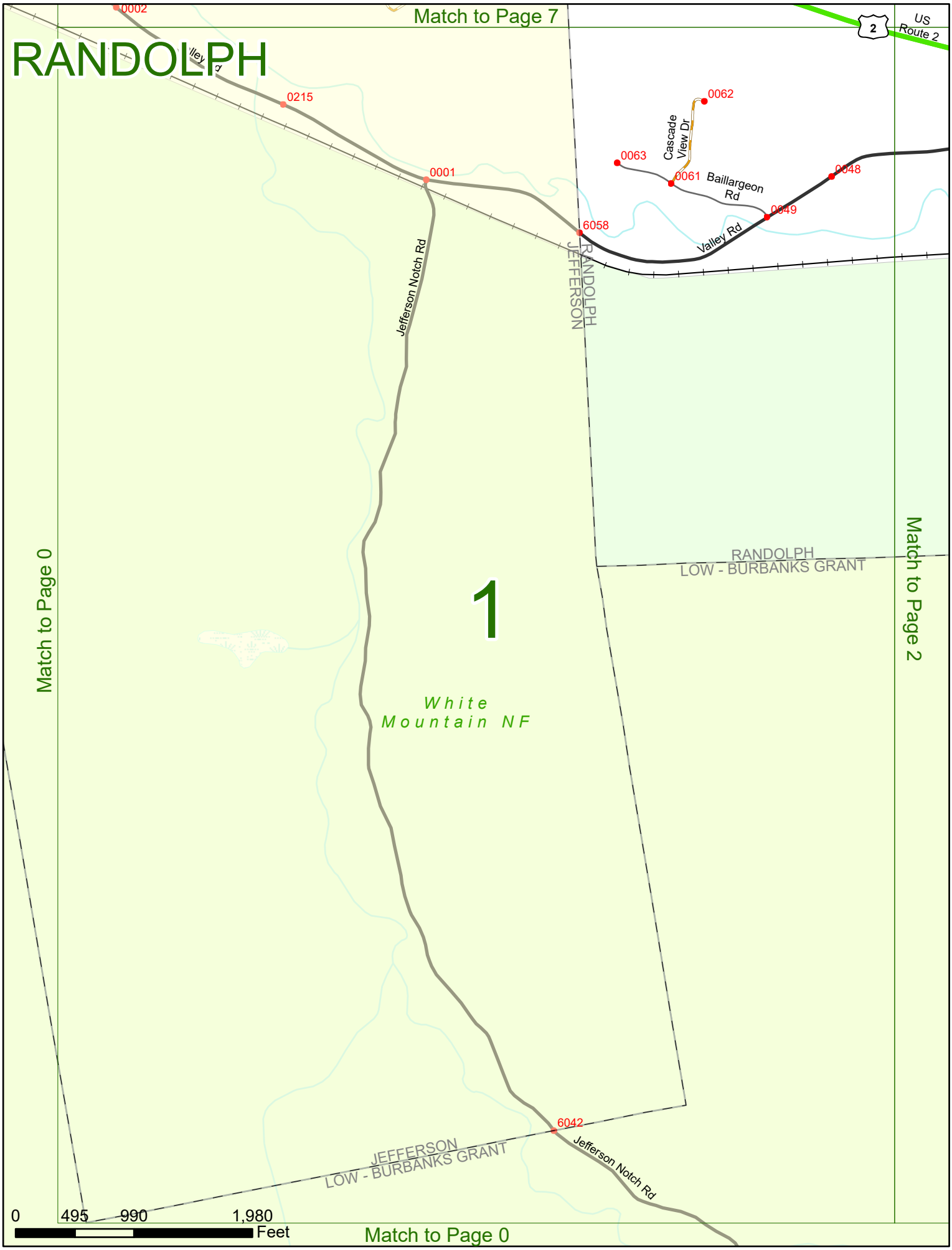
RANDOLPH
Match to Page 7
Match to Page 0
Match to Page 2
Match to Page 0
US Route 2
2
0002
0215
0001
6058
0062
0063
0061
0048
0049
6042
Cascade View Dr
Baillargeon Rd
Valley Rd
Jefferson Notch Rd
RANDOLPH
JEFFERSON
RANDOLPH
LOW - BURBANKS GRANT
JEFFERSON
LOW - BURBANKS GRANT
1
White Mountain NF
0
495
990
1,980
Feet

Match to Page 8

RANDOLPH

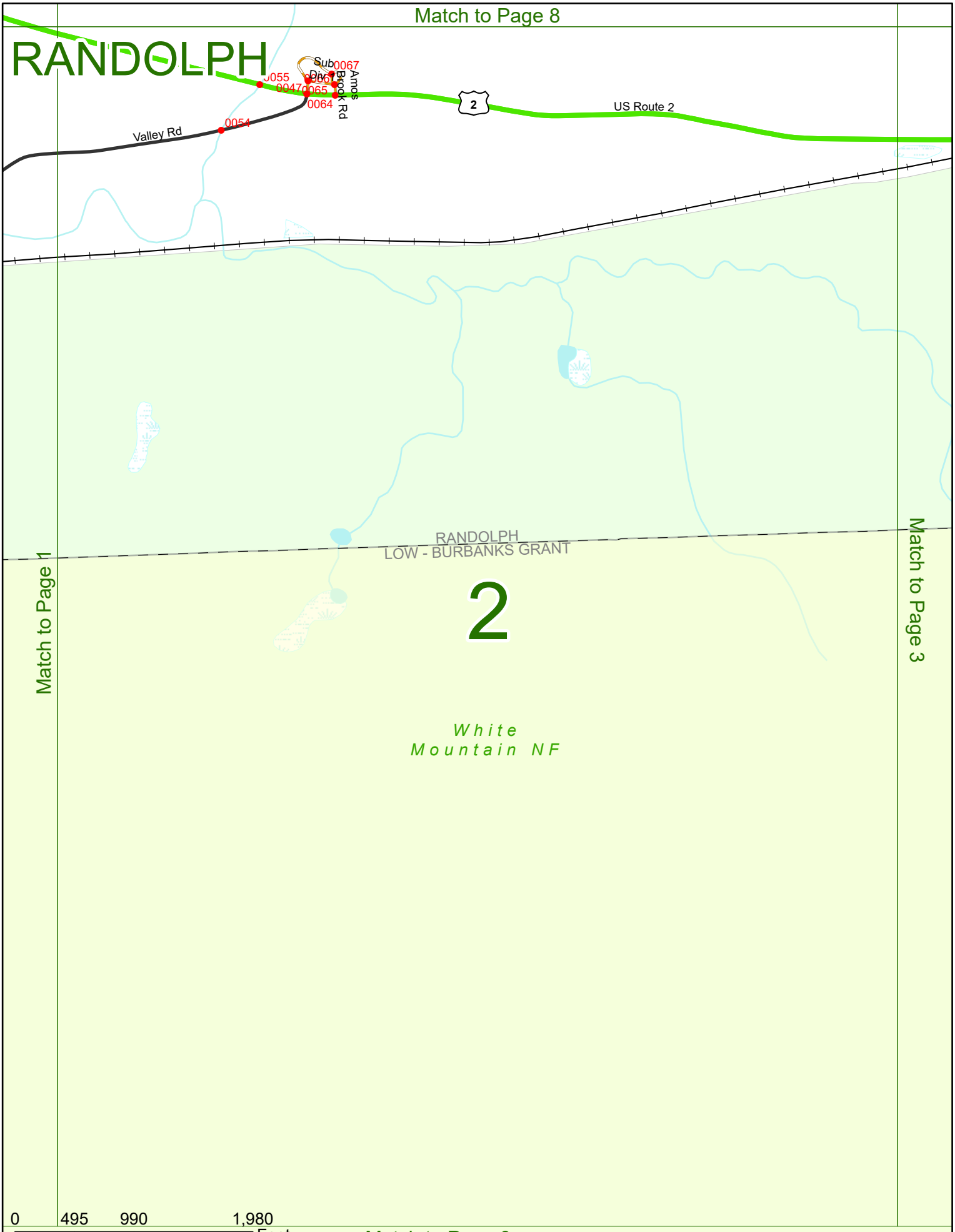

Match to Page 1

Match to Page 3

Match to Page 0

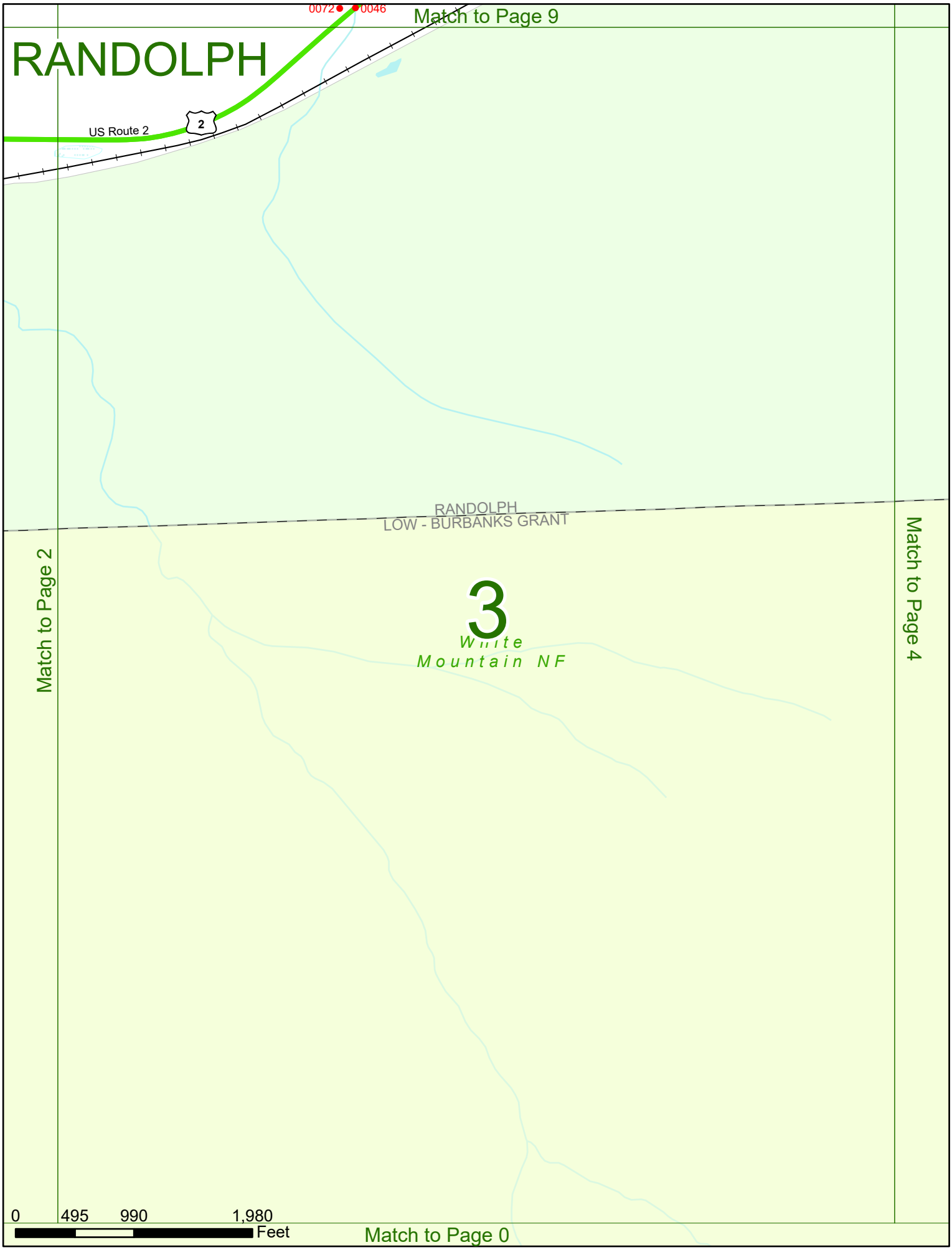
0072
0046
Match to Page 9
RANDOLPH
US Route 2
2
RANDOLPH
LOW - BURBANKS GRANT
Match to Page 2
Match to Page 4
3
White
Mountain NF
0
495
990
1,980
Feet
Match to Page 0

Match to Page 10

RANDOLPH

RANDOLPH
LOW - BURBANKS GRANT

Match to Page 3

Match to Page 5

4

W
Mountain NF

0 495 990 1,980
Feet

Match to Page 0

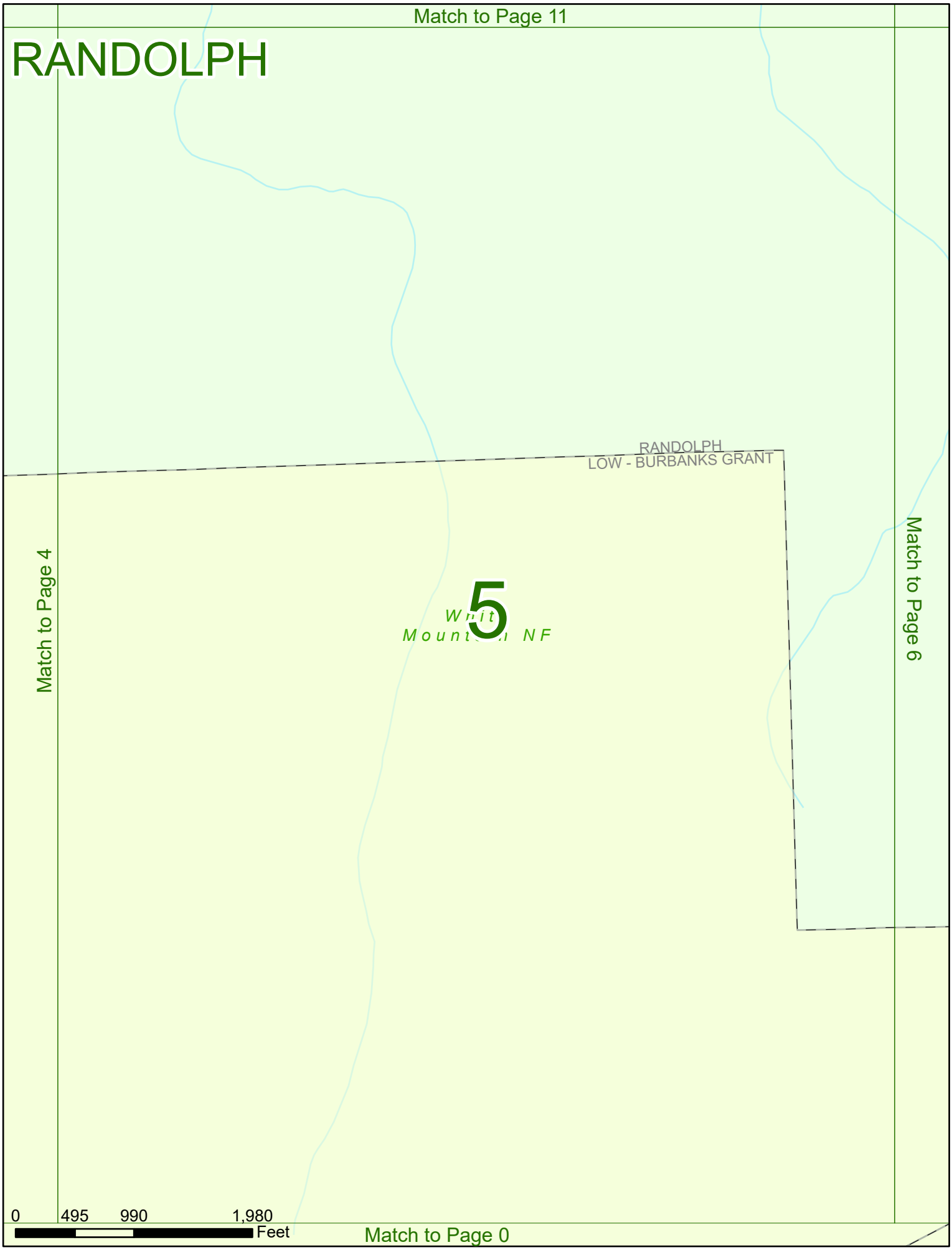
Match to Page 11
RANDOLPH
RANDOLPH
LOW - BURBANKS GRANT
5
Match to Page 4
Match to Page 6
0
495
990
1,980
Feet
Match to Page 0

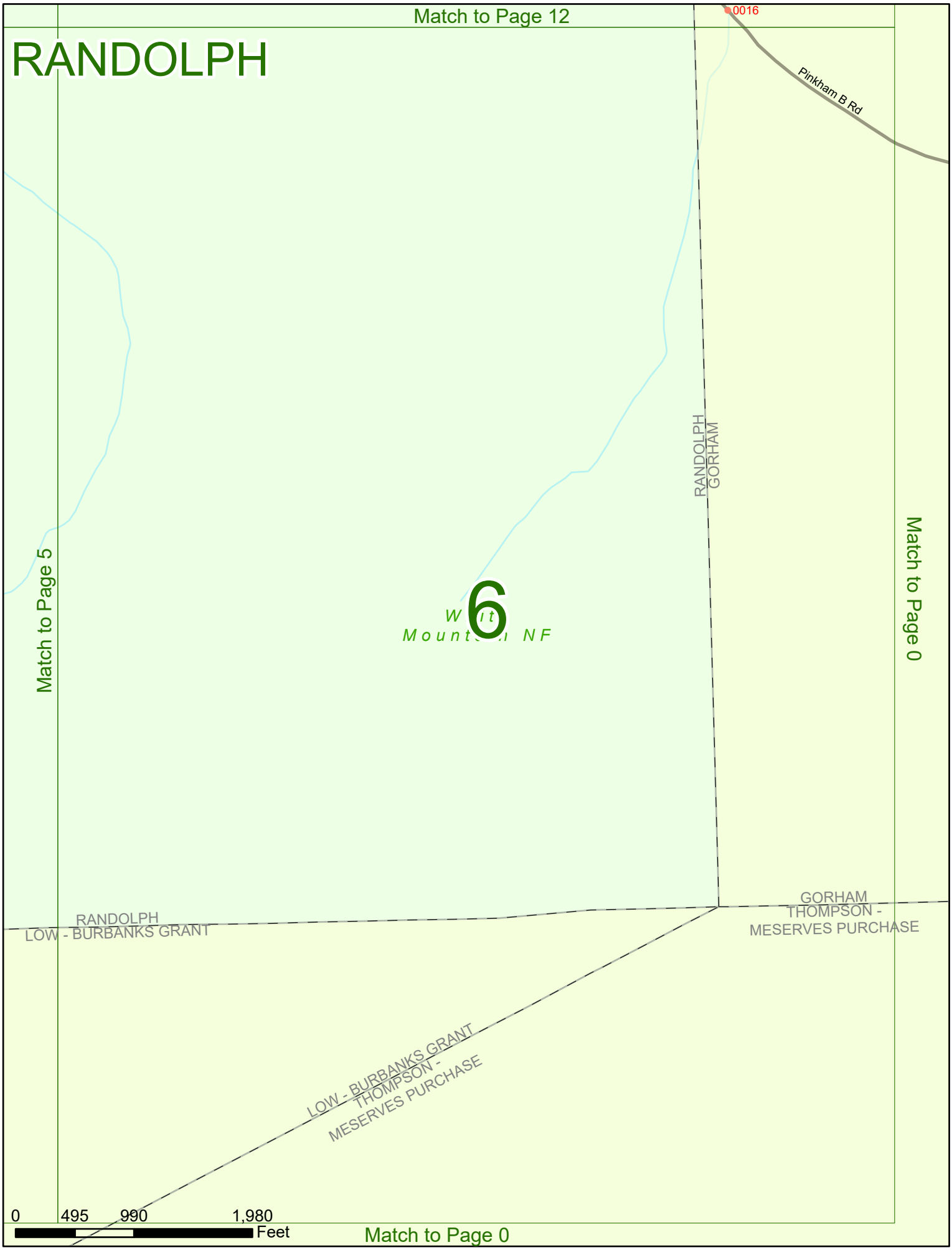
Match to Page 12
RANDOLPH
0016
Pinkham B Rd
RANDOLPH
GORHAM
Match to Page 5
Match to Page 0
6
White
Mountain NF
RANDOLPH
LOW - BURBANKS GRANT
GORHAM
THOMPSON -
MESERVES PURCHASE
LOW - BURBANKS GRANT
THOMPSON -
MESERVES PURCHASE
0
495
990
1,980
Feet
Match to Page 0

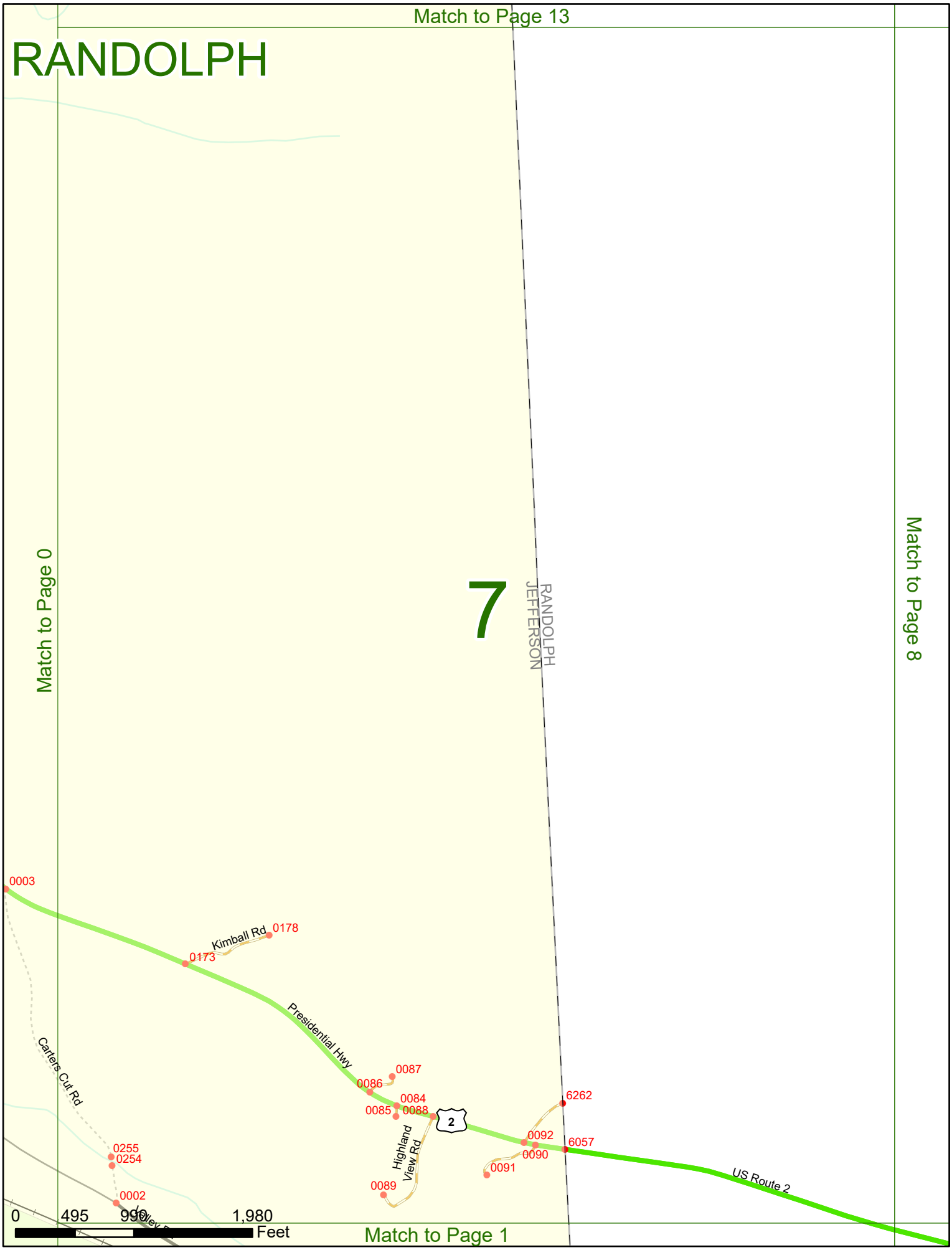
Match to Page 13
RANDOLPH
Match to Page 0
7
RANDOLPH
JEFFERSON
Match to Page 8
0003
Kimball Rd
0178
0173
Presidential Hwy
Carters Cut Rd
0087
0086
0084
0085
0088
2
Highland View Rd
0089
6262
0092
0090
6057
0091
US Route 2
0255
0254
0002
0
495
990
1,980
Feet
Match to Page 1

Match to Page 14

RANDOLPH

Match to Page 7

Match to Page 9

8

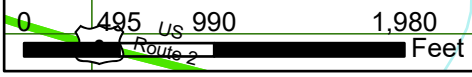

Match to Page 2

Match to Page 15

RANDOLPH

Match to Page 8

Match to Page 10

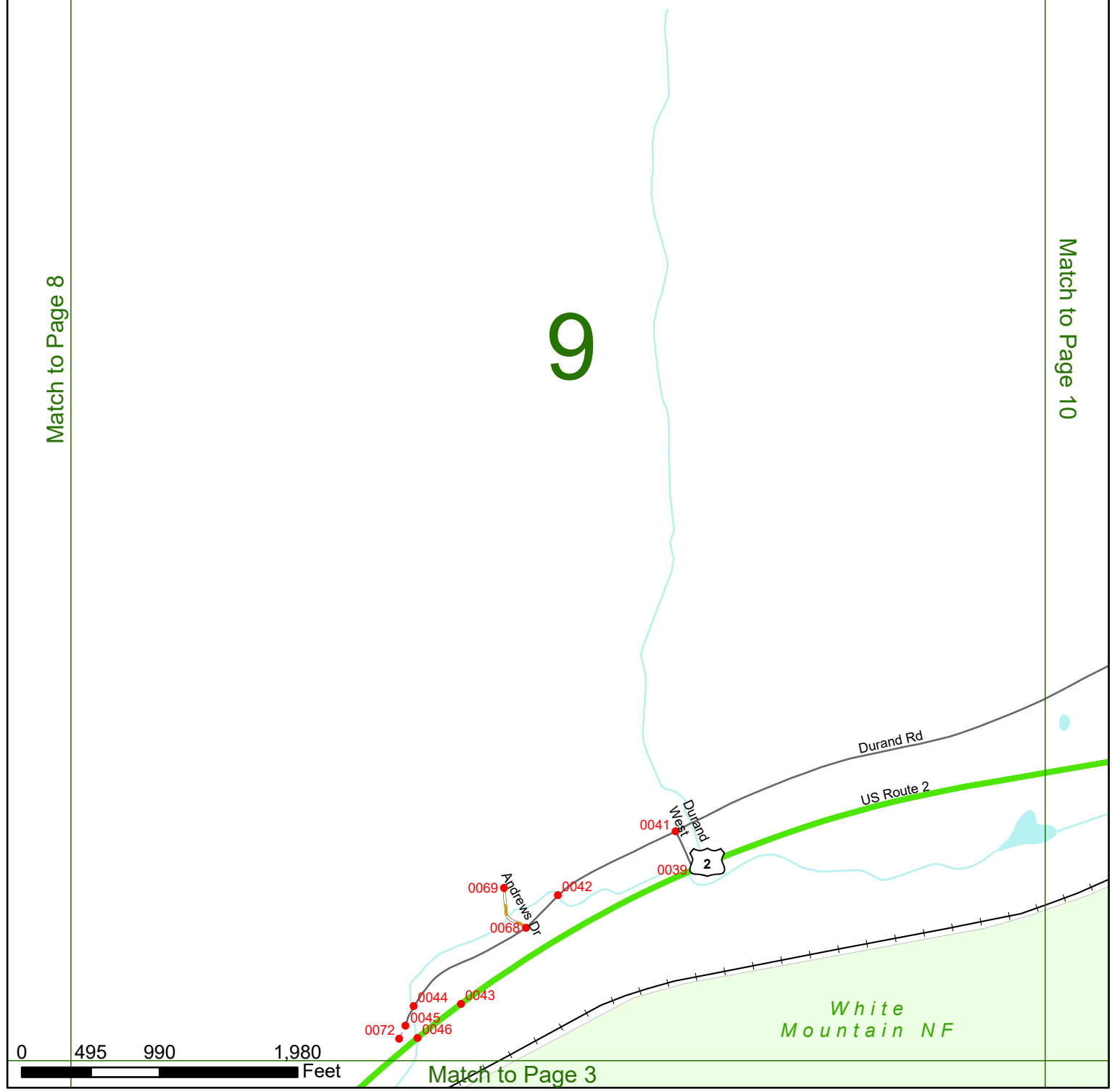

Match to Page 3

Match to Page 16

RANDOLPH

Match to Page 9

Match to Page 11

10

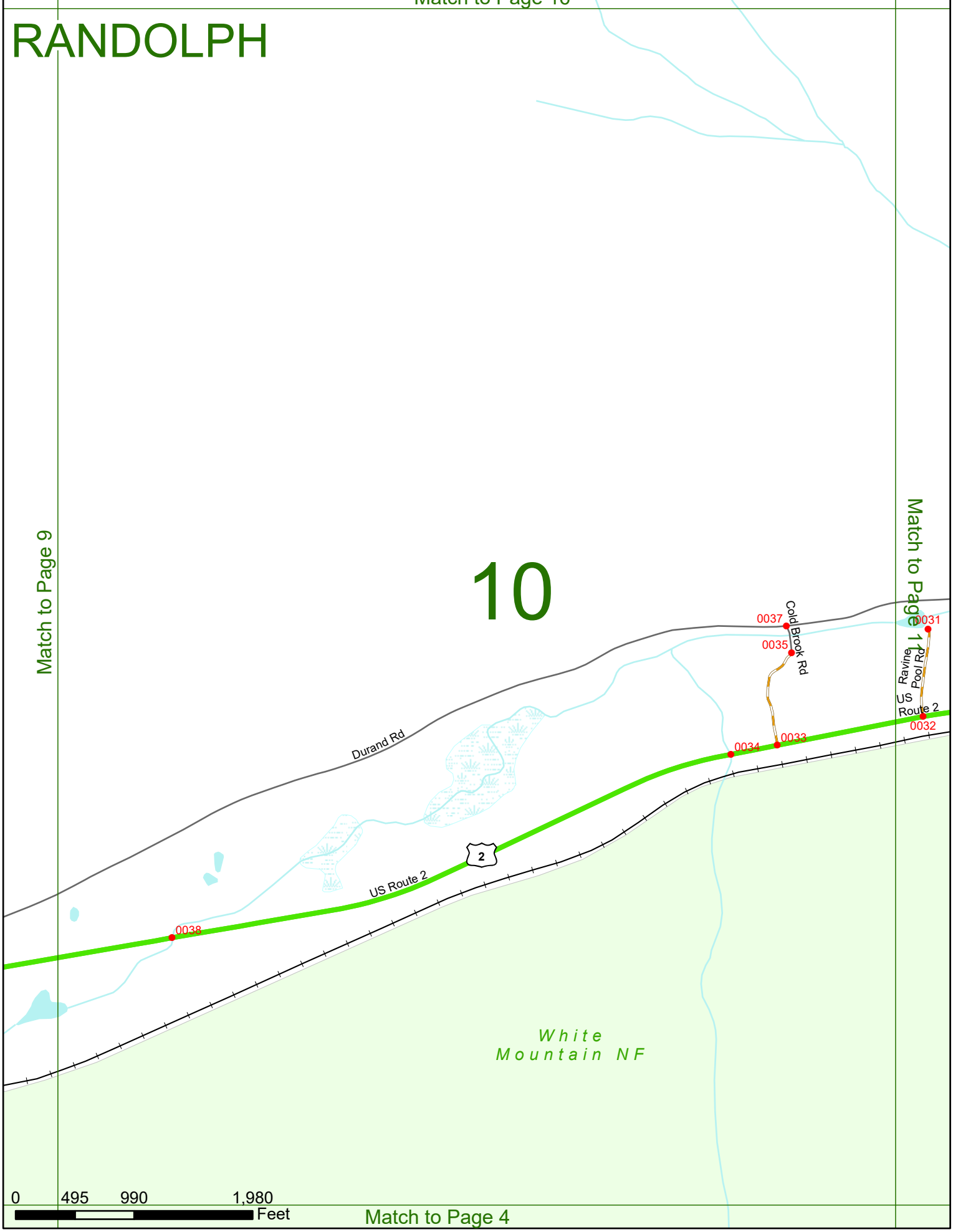

Match to Page 4

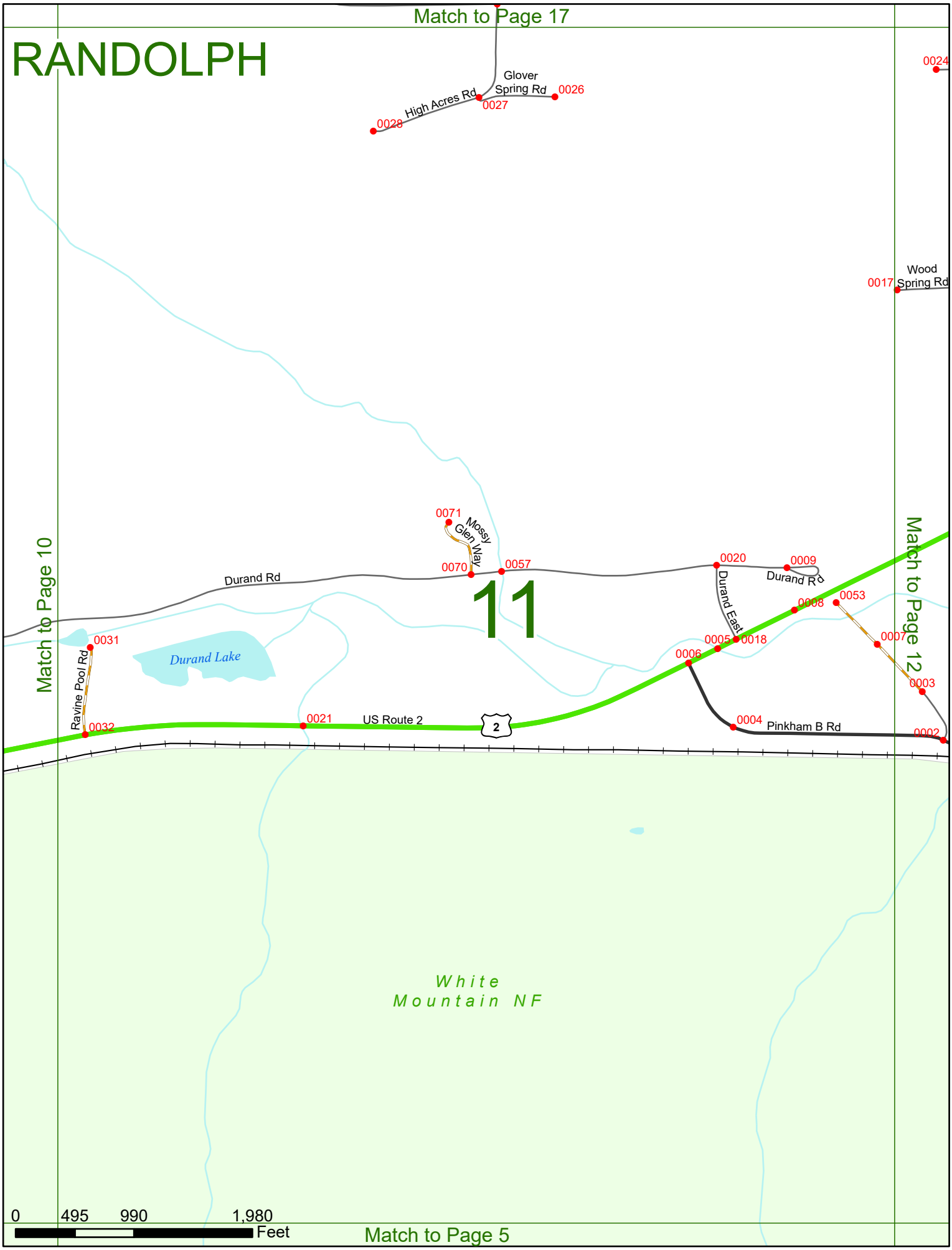
Match to Page 17
RANDOLPH
Glover
Spring Rd
High Acres Rd
0024
0026
0027
0028
Wood
Spring Rd
0017
0071
Mossy
Glen Way
0070
0057
Durand Rd
0020
0009
Durand Rd
Durand East
0008
0053
0005
0018
0006
0007
0003
0004
Pinkham B Rd
0002
11
Match to Page 10
Match to Page 12
0031
Durand Lake
Ravine Pool Rd
0032
0021
US Route 2
2
White
Mountain NF
0
495
990
1,980
Feet
Match to Page 5

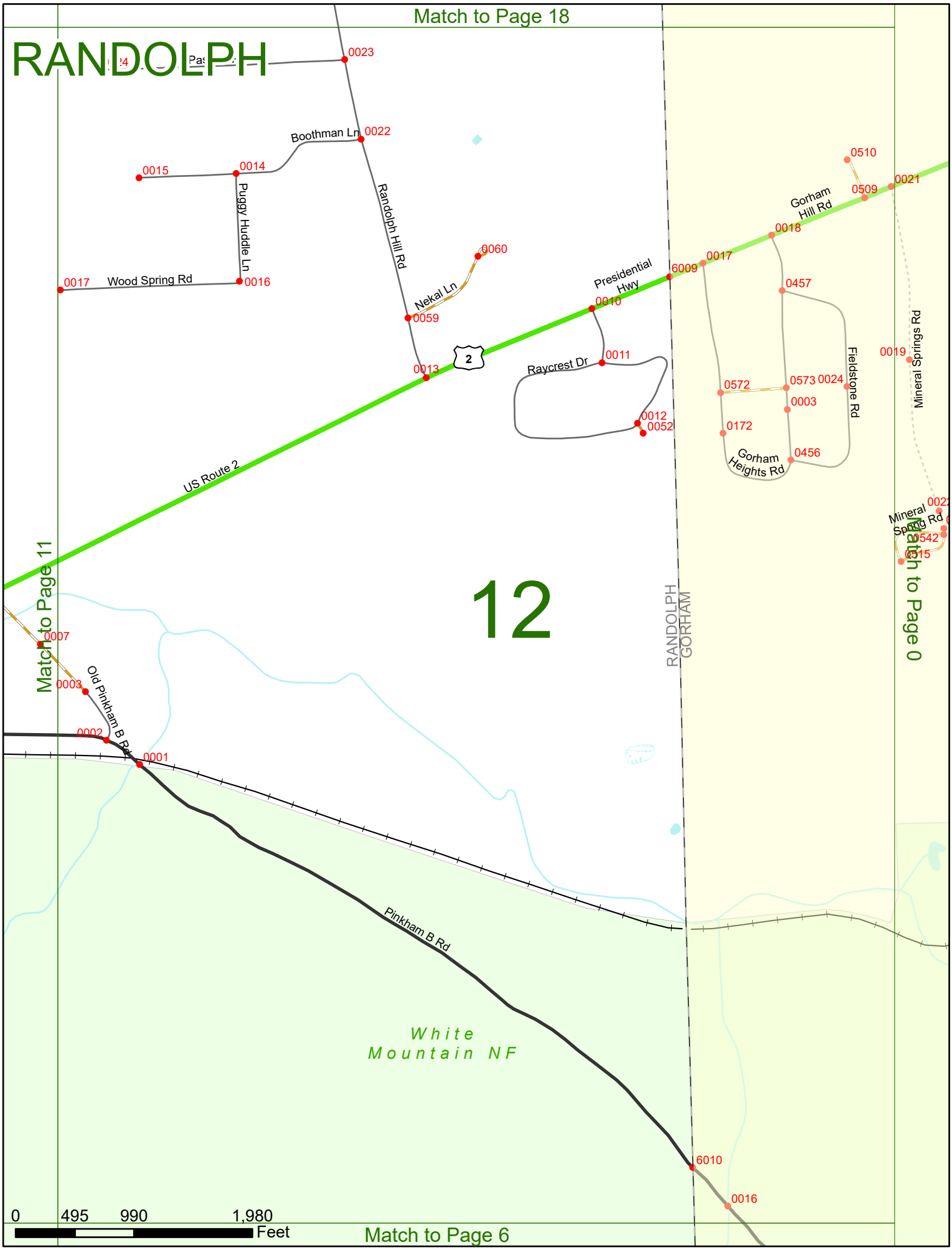
Match to Page 18
RANDOLPH
0023
Boothman Ln
0022
0015
0014
Puggy Hupdie Ln
Randolph Hill Rd
0017
Wood Spring Rd
0016
0060
Nekal Ln
0059
0013
2
Presidential Hwy
0010
6009
0017
Raycrest Dr
0011
0012
0052
0510
0509
0021
Gorham Hill Rd
0018
0457
Fieldstone Rd
0019
Mineral Springs Rd
0572
0573
0024
0003
0172
Gorham Heights Rd
0456
US Route 2
12
RANDOLPH
GORHAM
Match to Page 11
Match to Page 0
0007
0003
Old Pinkham B Rd
0002
0001
Pinkham B Rd
White Mountain NF
6010
0016
0
495
990
1,980
Feet
Match to Page 6

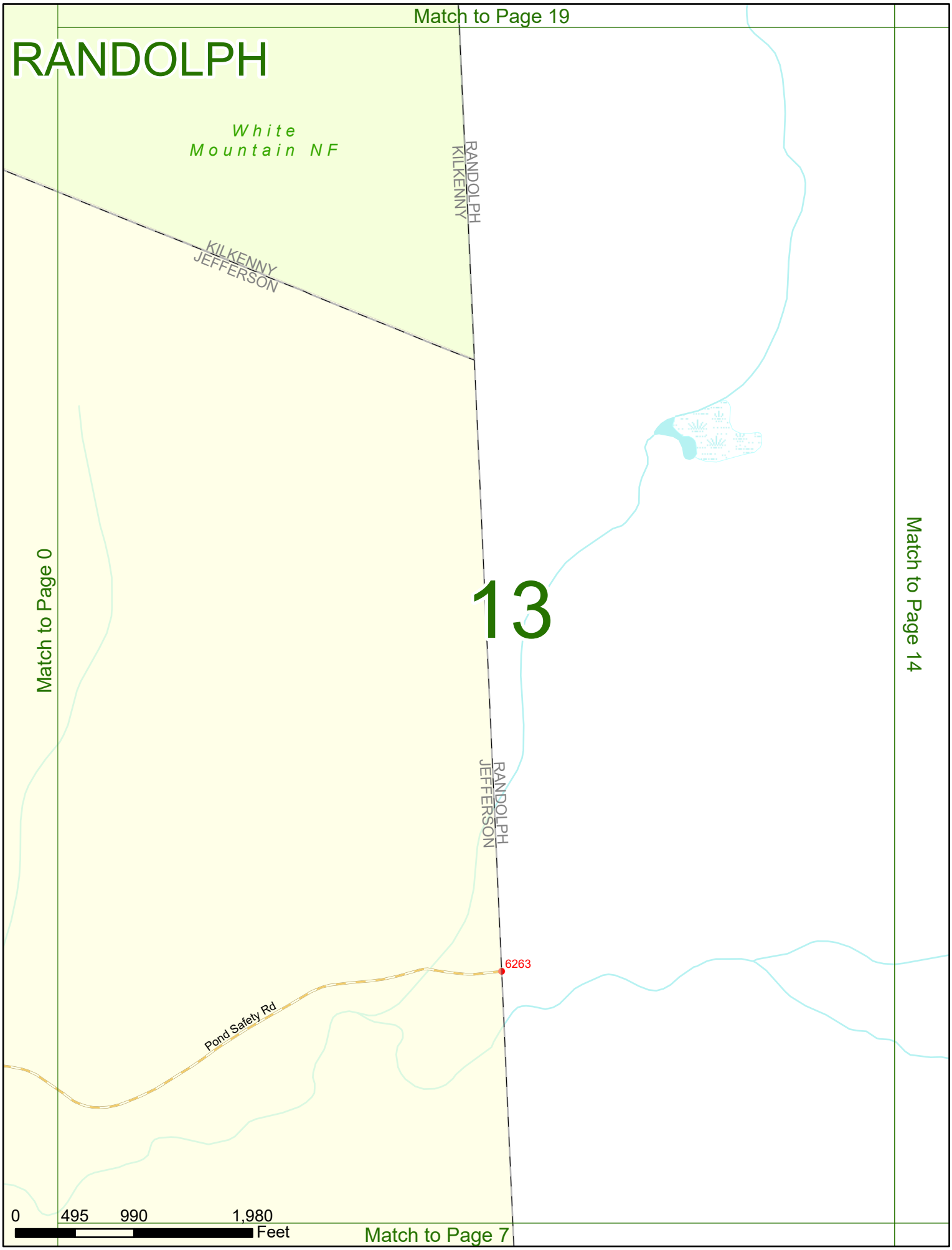
Match to Page 19
RANDOLPH
White Mountain NF
RANDOLPH
KILKENNY
KILKENNY
JEFFERSON
Match to Page 0
13
Match to Page 14
RANDOLPH
JEFFERSON
6263
Pond Safety Rd
0
495
990
1,980
Feet
Match to Page 7

Match to Page 20

RANDOLPH

White Mountain NF

Match to Page 13

Match to Page 15

14

0 495 990 1,980 Feet

Match to Page 8

Match to Page 21

RANDOLPH

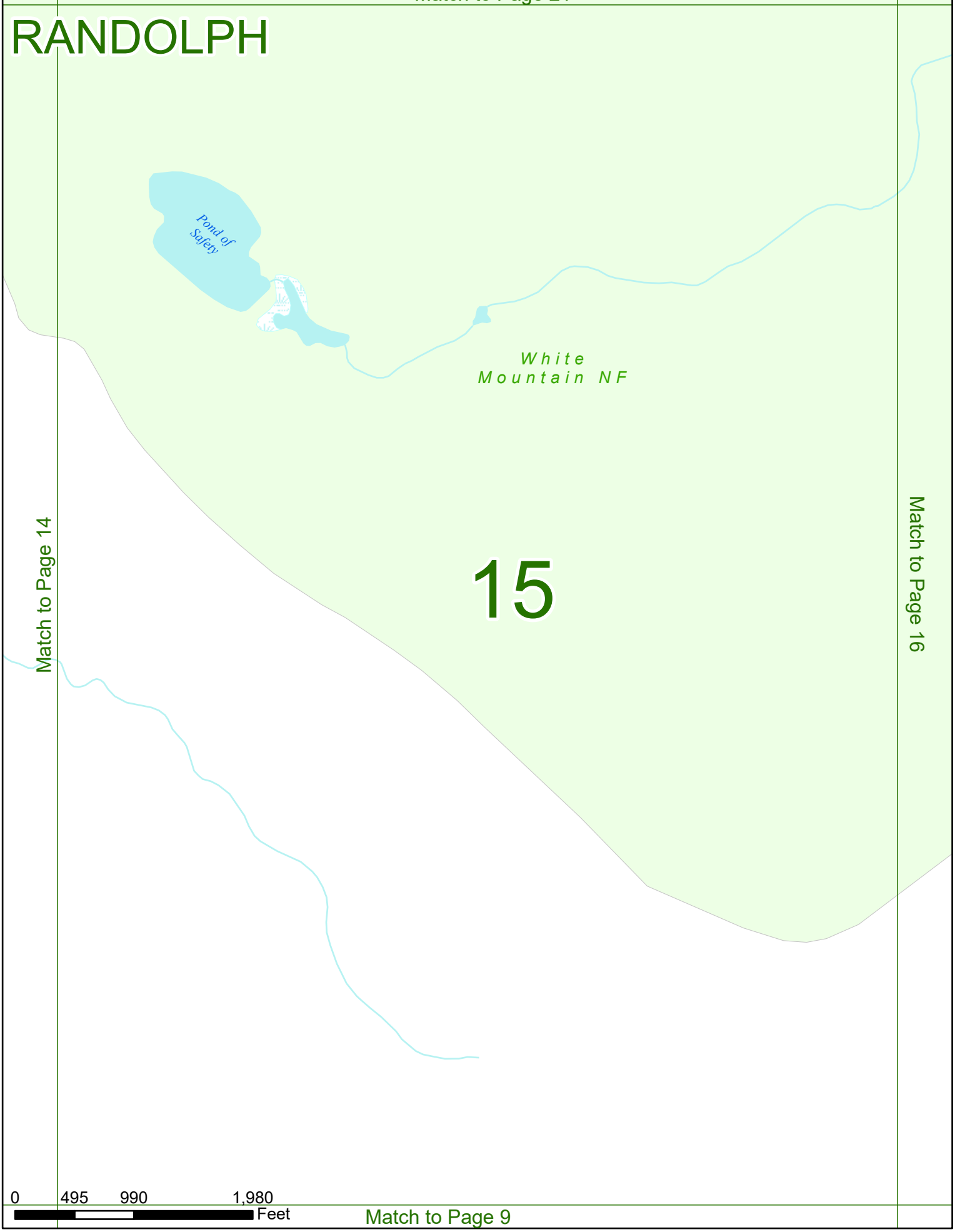

Match to Page 9

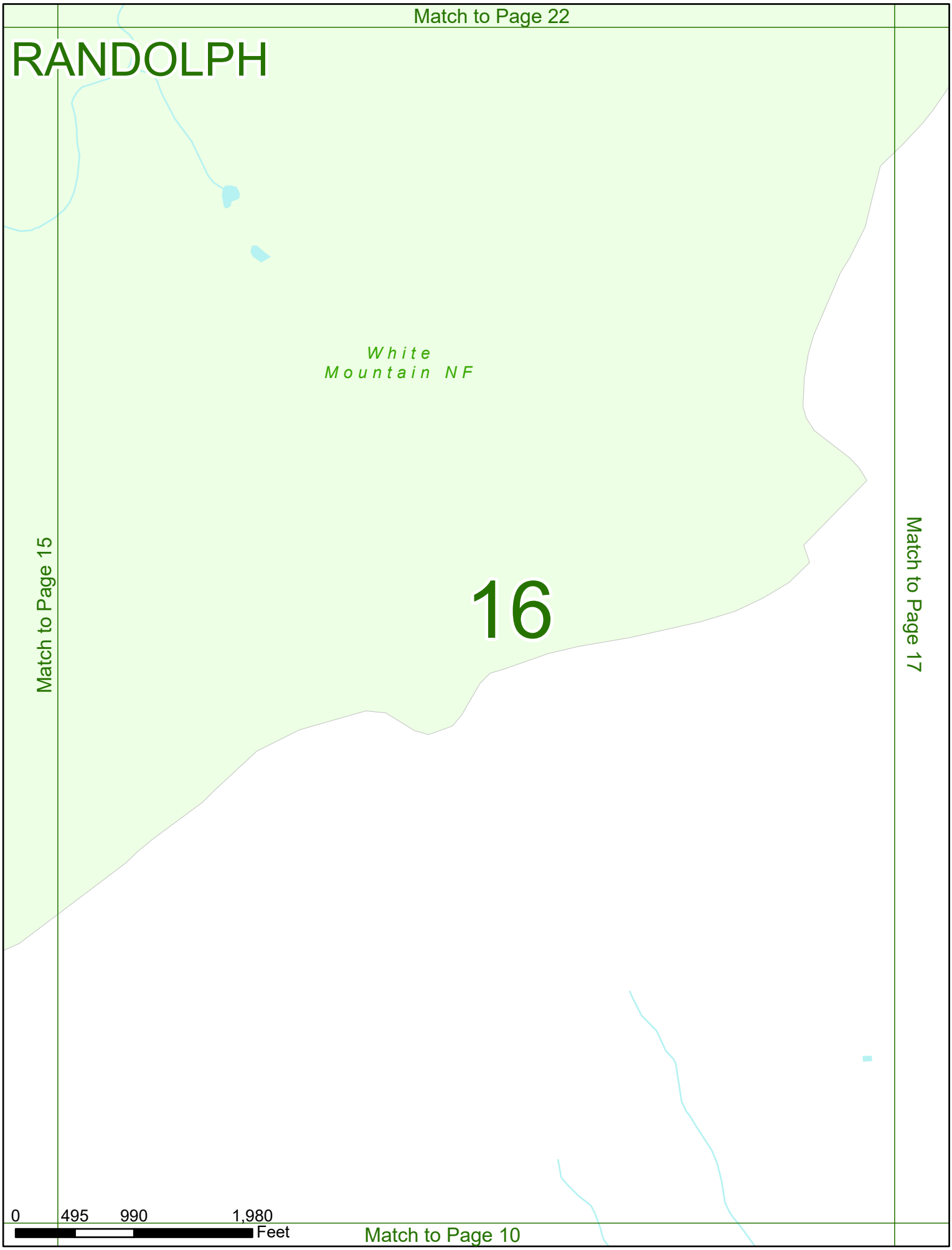
Match to Page 22
RANDOLPH
White
Mountain NF
16
Match to Page 15
Match to Page 17
0
495
990
1,980
Feet
Match to Page 10


Match to Page 23
White Mountain NF
RANDOLPH
Match to Page 16
Match to Page 18
17
0029
0025
Randolph Hill Rd
Gallagher Acres Rd
0 495 990 1,980
Feet
Match to Page 11

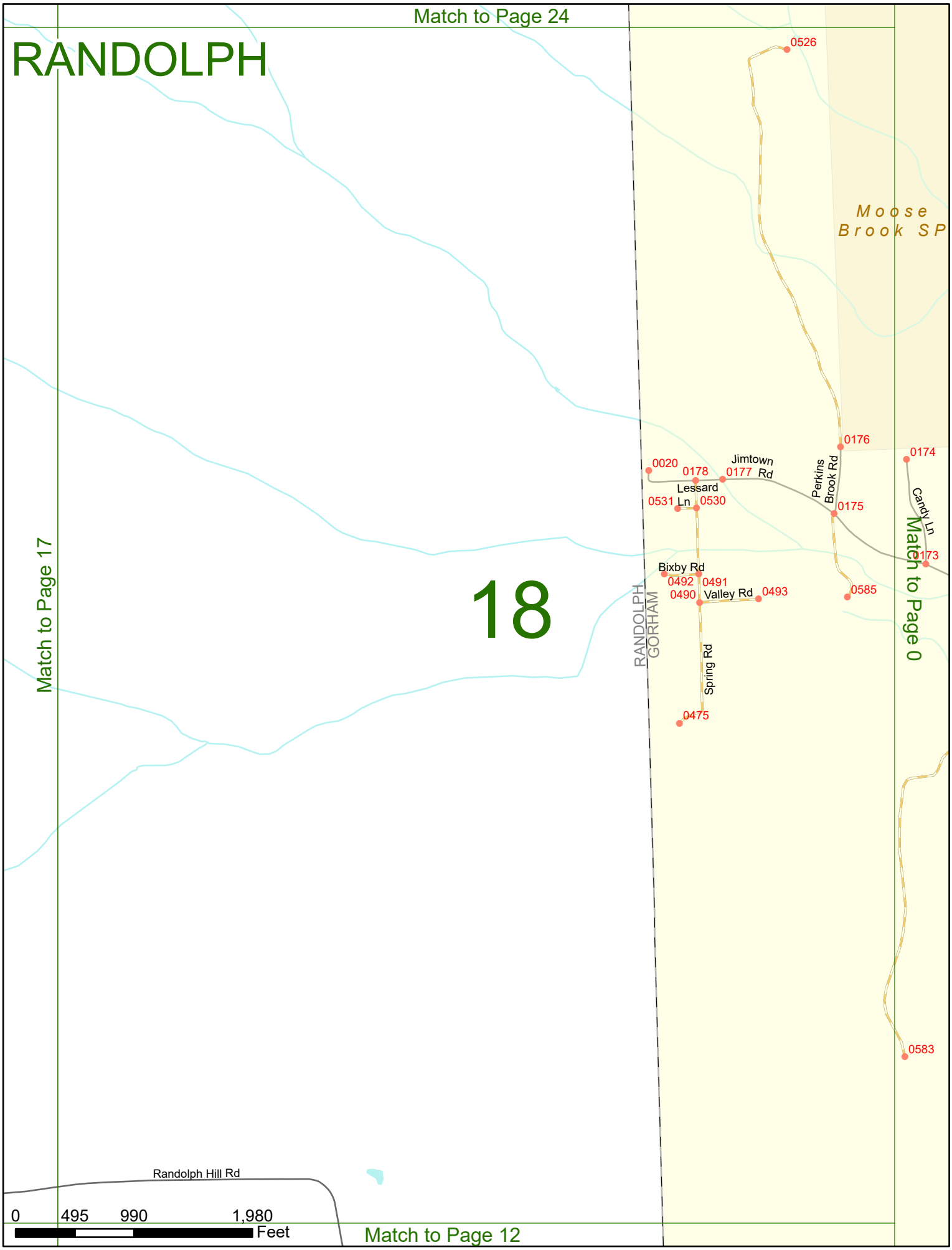
Match to Page 24
RANDOLPH
0526
Moose Brook SP
0176
0174
0020
0178
Jimtown Rd
0177
Lessard Ln
0531
0530
Perkins Brook Rd
0175
Candy Ln
0173
Match to Page 0
Bixby Rd
0492
0491
0490
Valley Rd
0493
0585
18
RANDOLPH
GORHAM
Spring Rd
0475
Match to Page 17
0583
Randolph Hill Rd
0
495
990
1,980
Feet
Match to Page 12

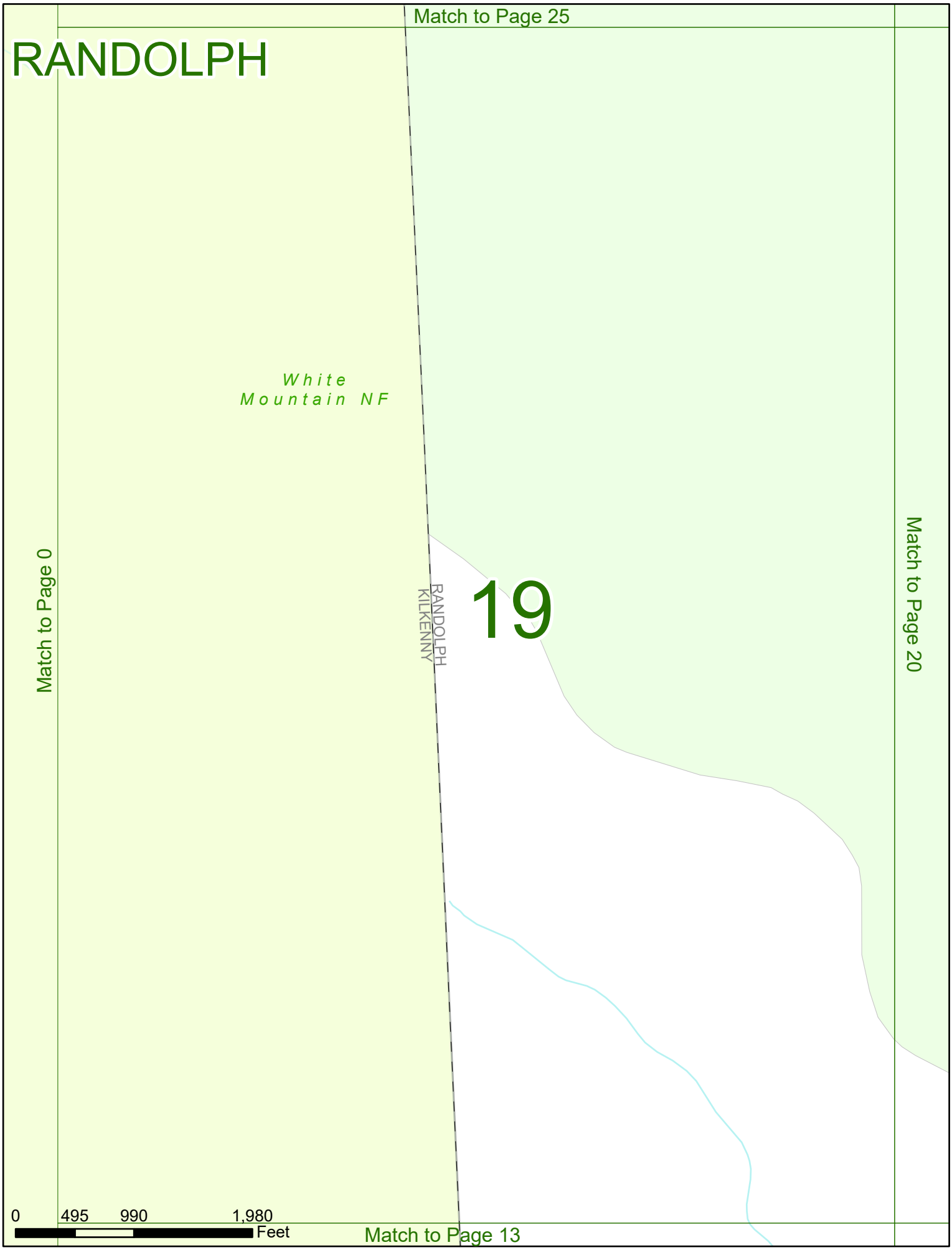
Match to Page 25
RANDOLPH
White
Mountain NF
RANDOLPH
KILKENNY
19
Match to Page 0
Match to Page 20
0
495
990
1,980
Feet
Match to Page 13

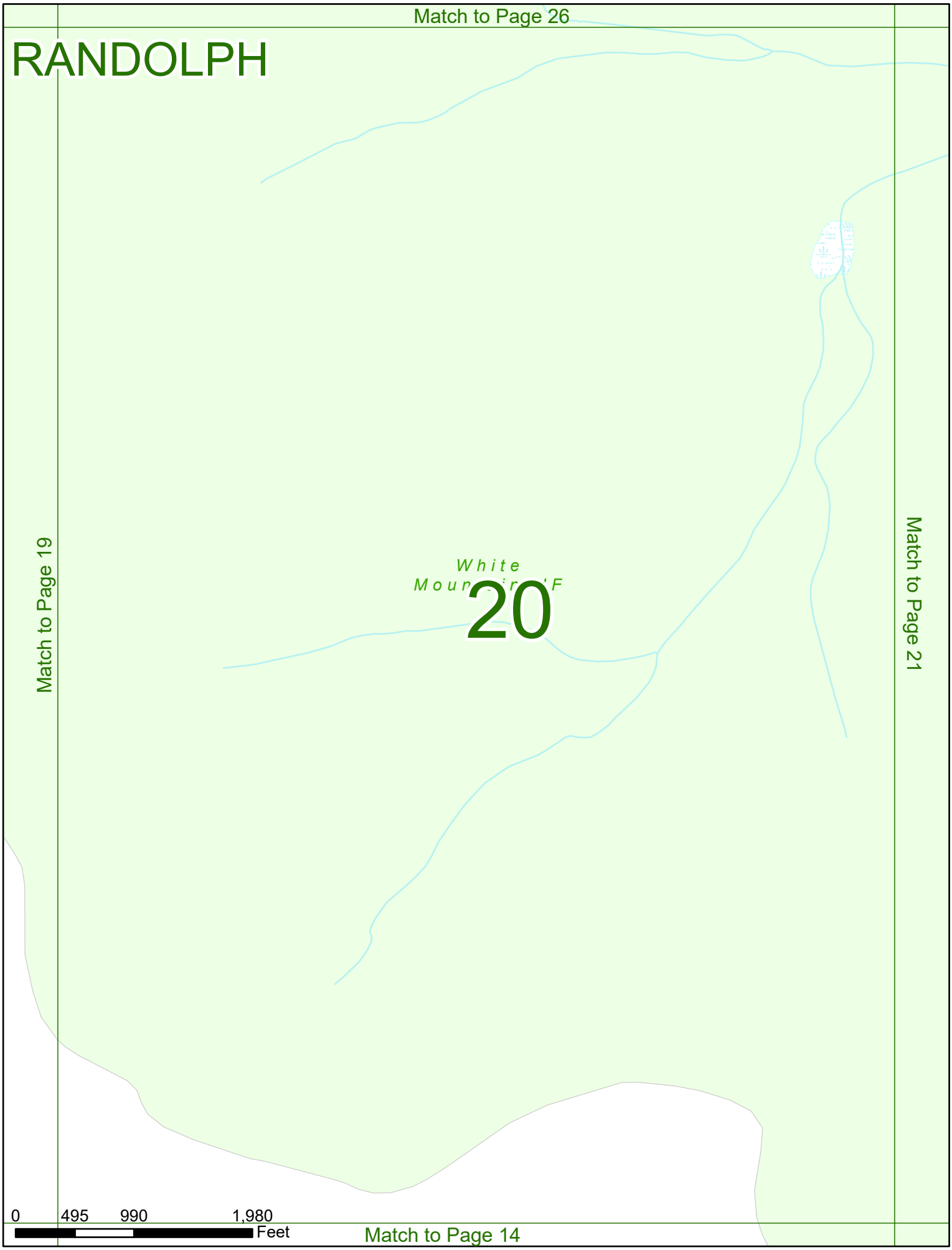
Match to Page 26
RANDOLPH
Match to Page 19
Match to Page 21
White
Mountain NF
20
0
495
990
1,980
Feet
Match to Page 14

Match to Page 27

RANDOLPH

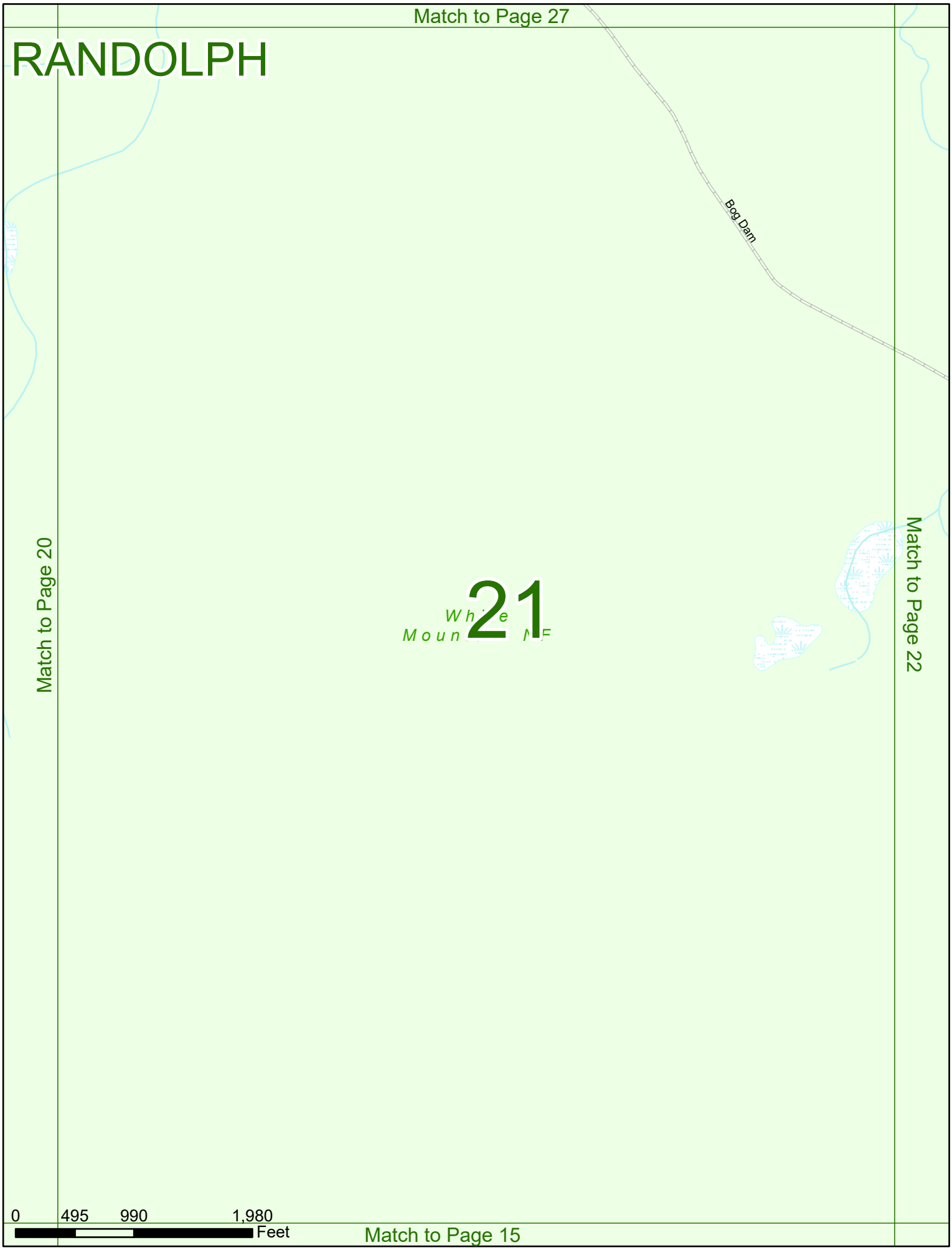

Match to Page 15

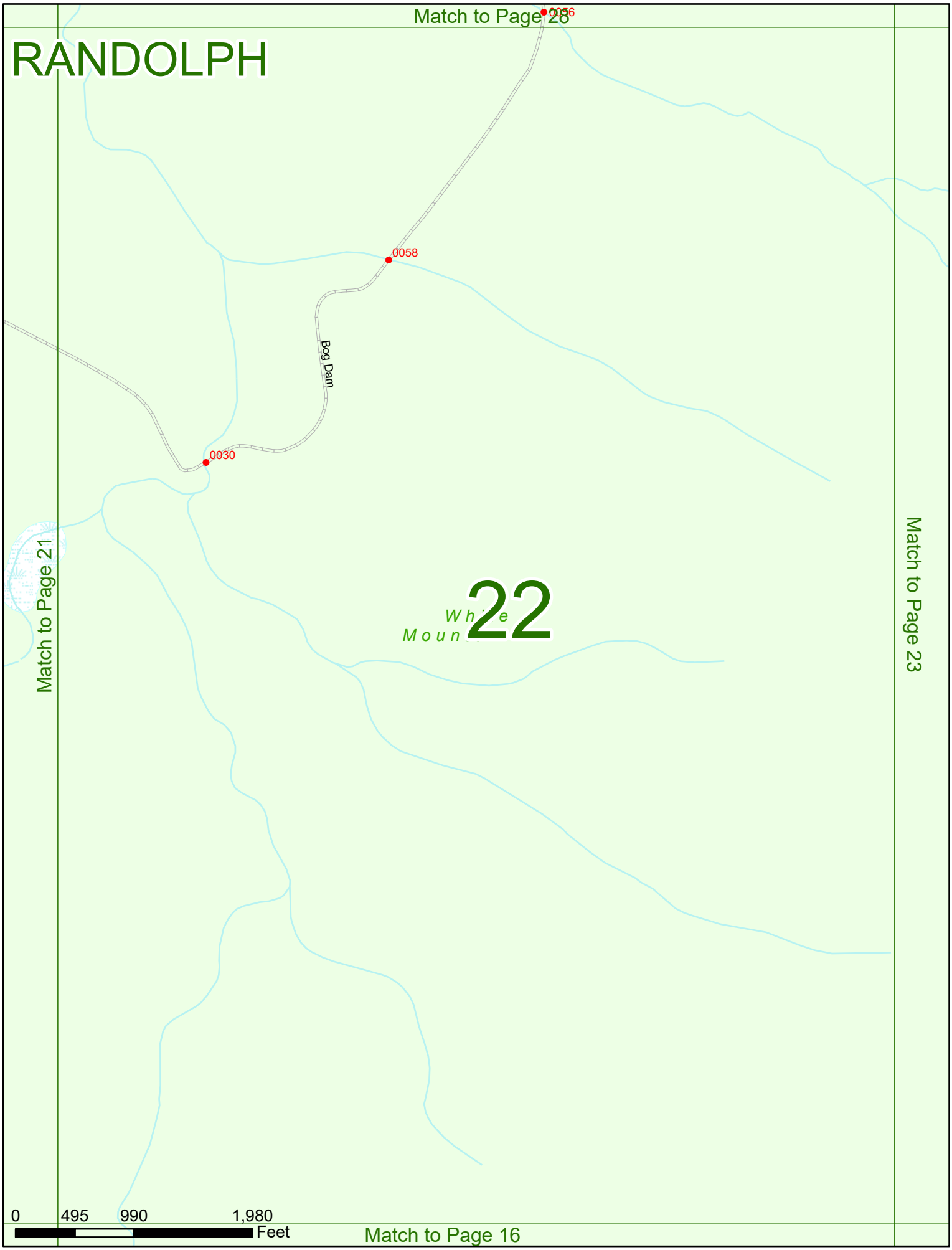
Match to Page 28
RANDOLPH
0056
0058
Bog Dam
0030
Match to Page 21
22
Match to Page 23
0 495 990 1,980
Feet
Match to Page 16

Match to Page 29

RANDOLPH

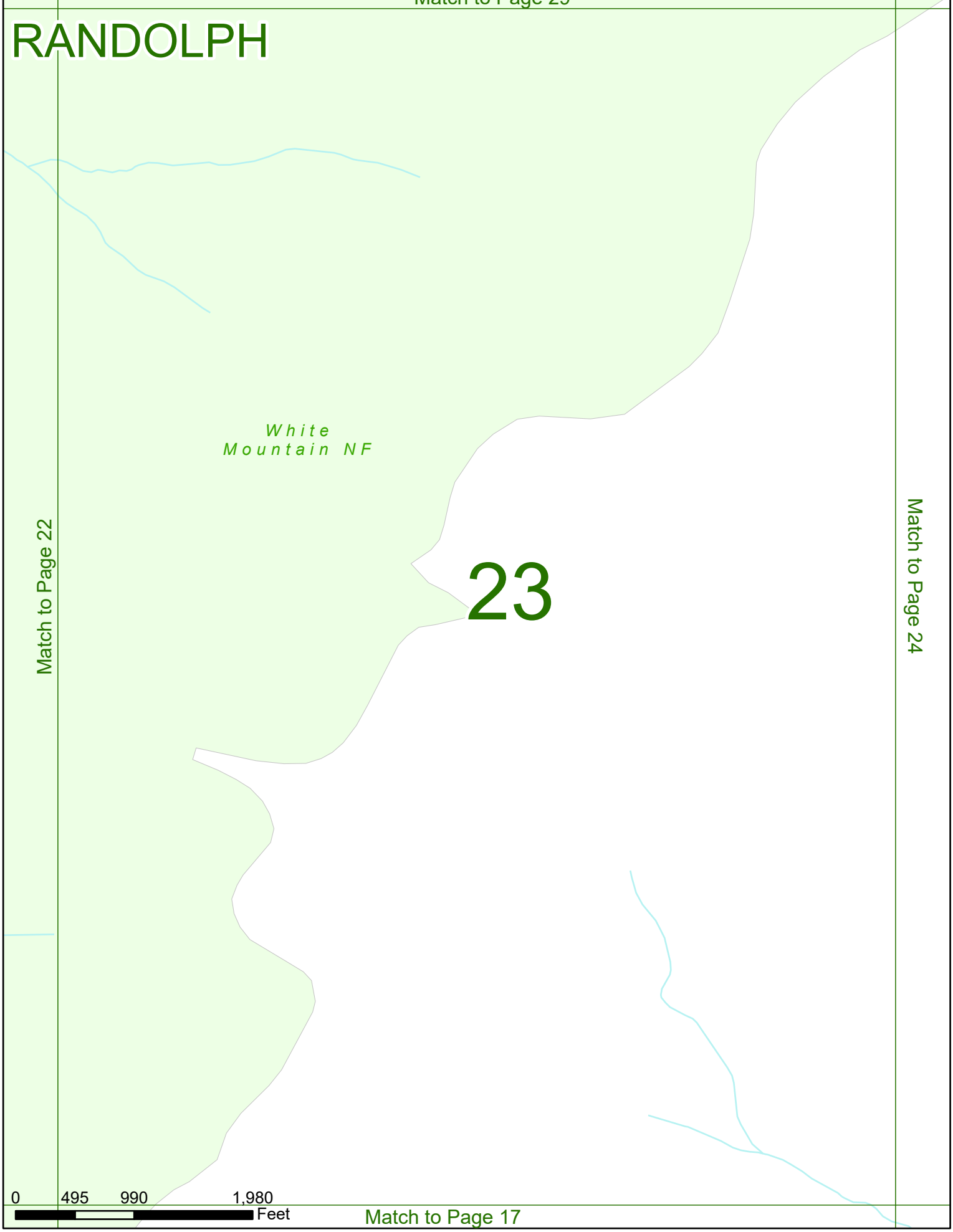

Match to Page 22

Match to Page 24

Match to Page 17

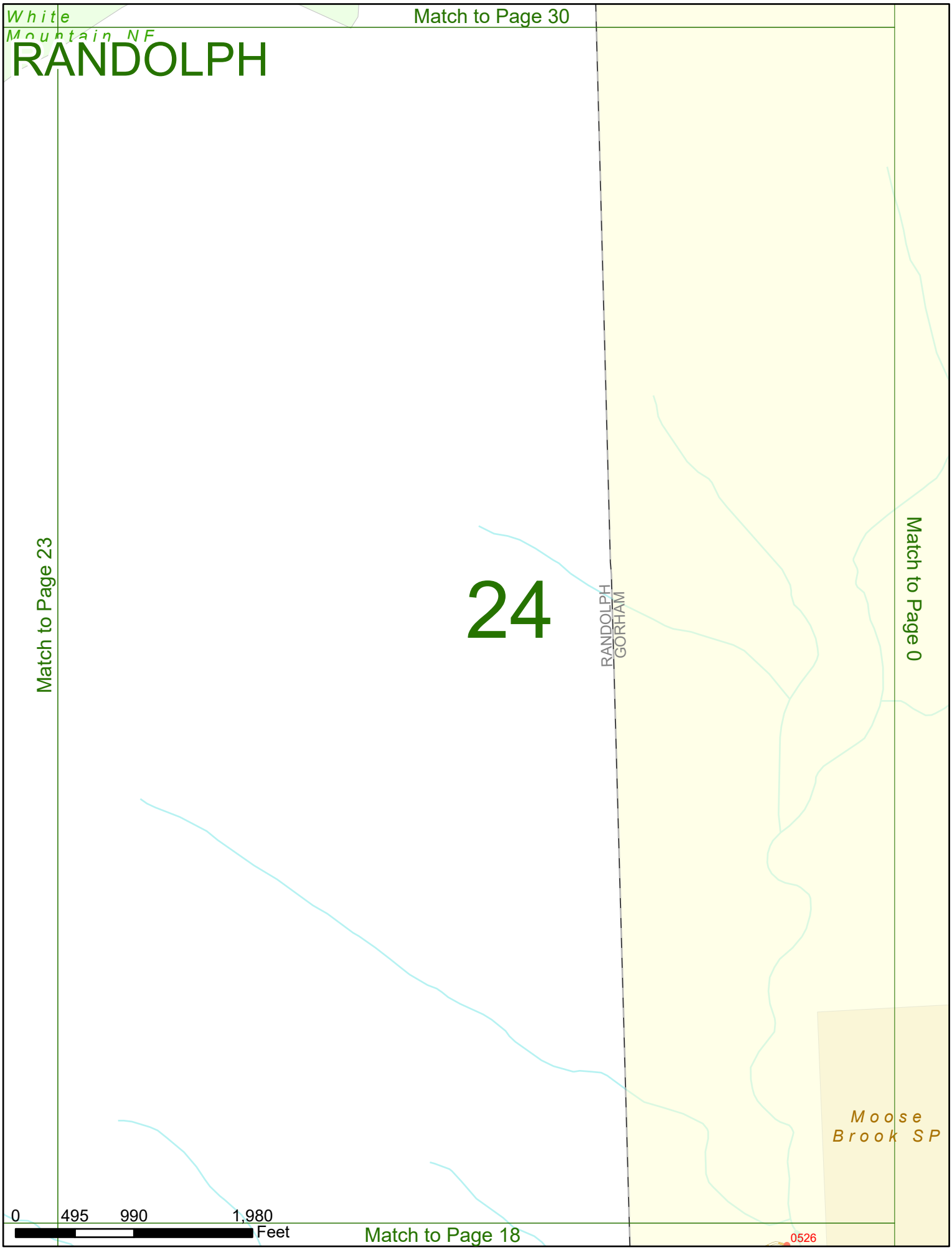
White Mountain NF
RANDOLPH
Match to Page 30
Match to Page 23
Match to Page 0
24
RANDOLPH
GORHAM
Moose Brook SP
0 495 990 1,980
Feet
Match to Page 18
0526

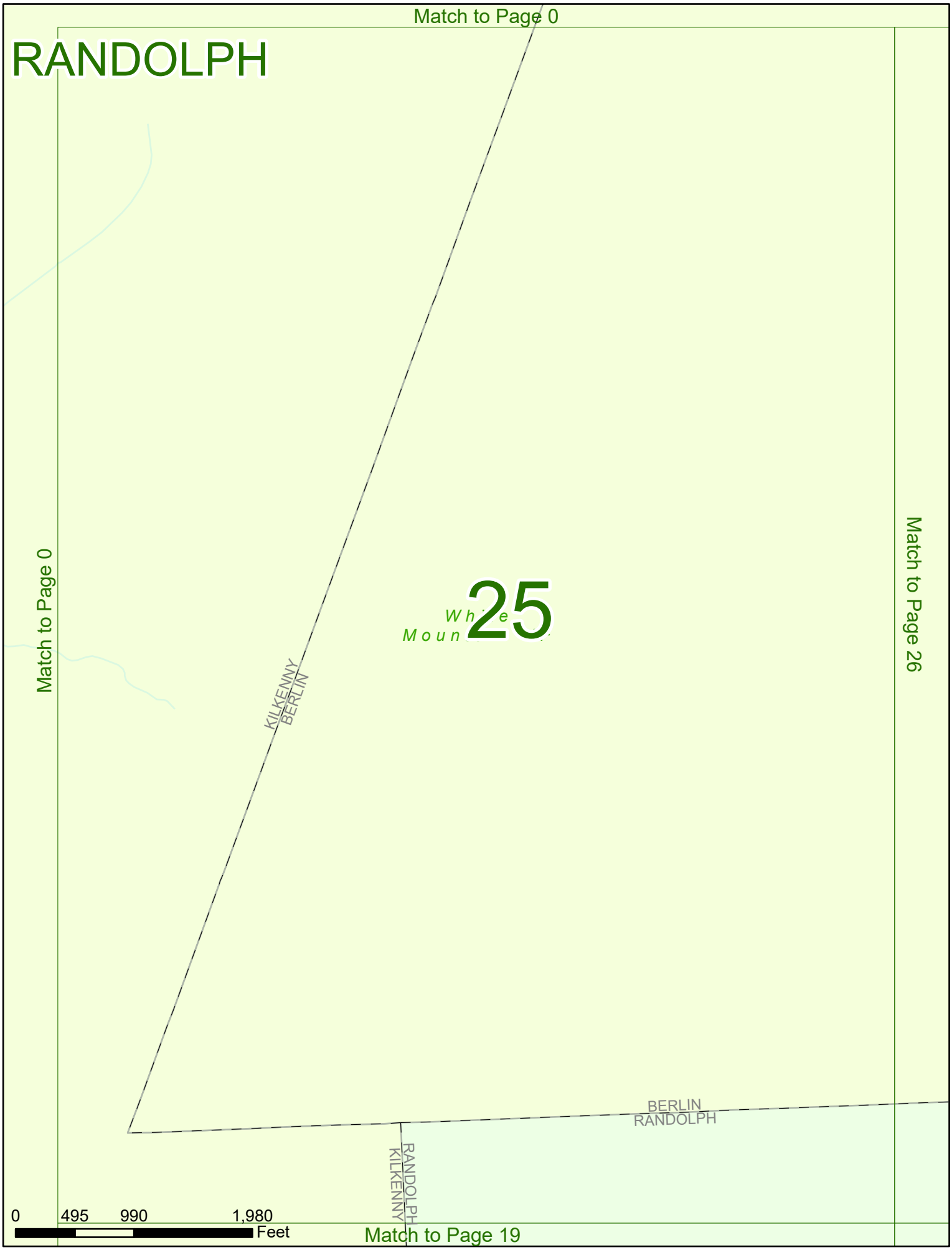
Match to Page 0
RANDOLPH
Match to Page 0
Match to Page 26
25
White
Mountain
KILKENNY
BERLIN
BERLIN
RANDOLPH
RANDOLPH
KILKENNY
0
495
990
1,980
Feet
Match to Page 19

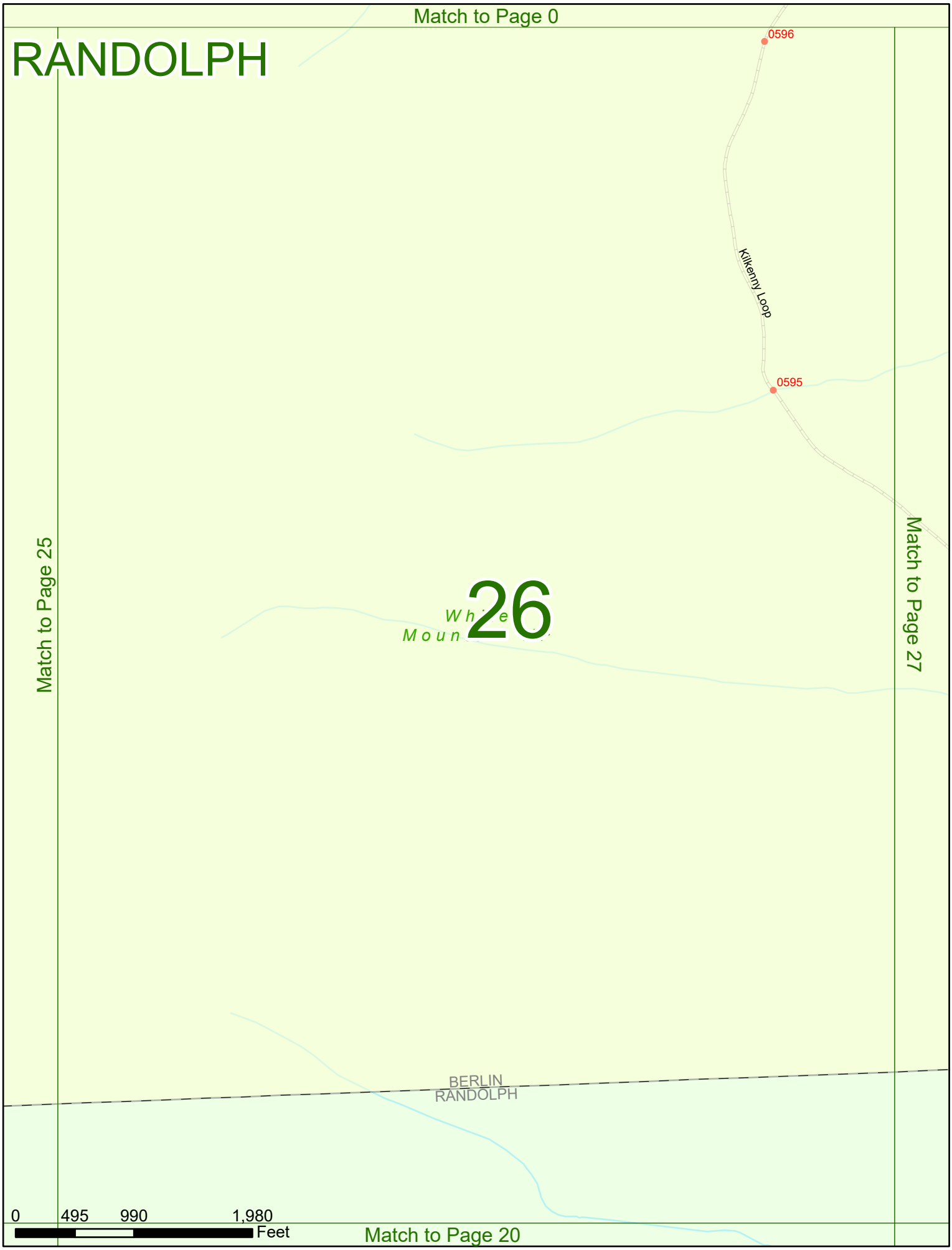
Match to Page 0
RANDOLPH
0596
Kilkenny Loop
0595
Match to Page 25
Match to Page 27
26
BERLIN
RANDOLPH
0
495
990
1,980
Feet
Match to Page 20

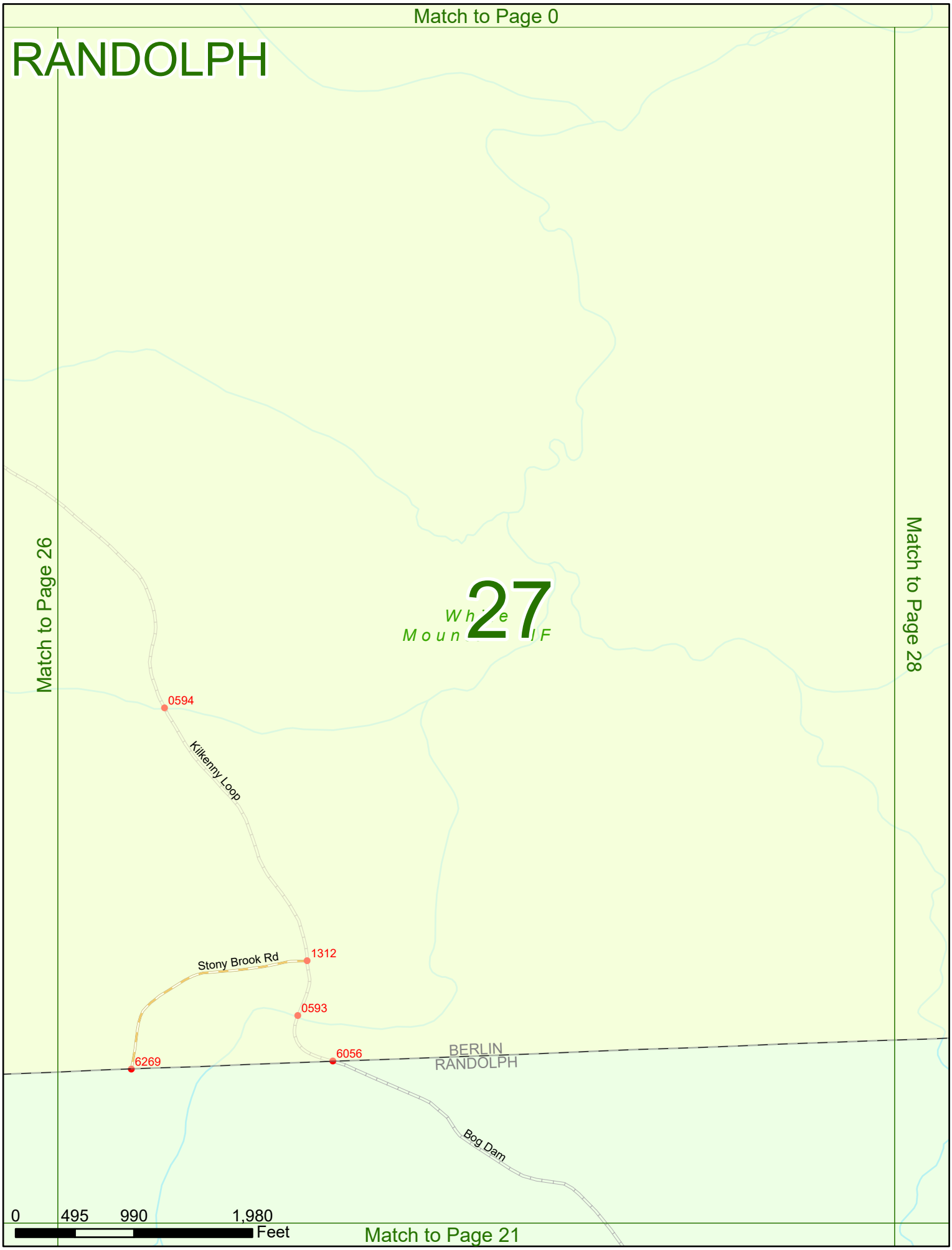
Match to Page 0
RANDOLPH
Match to Page 26
Match to Page 28
27
White Mountain NF
0594
Kilkenny Loop
Stony Brook Rd
1312
0593
6269
6056
BERLIN
RANDOLPH
Bog Dam
0
495
990
1,980
Feet
Match to Page 21

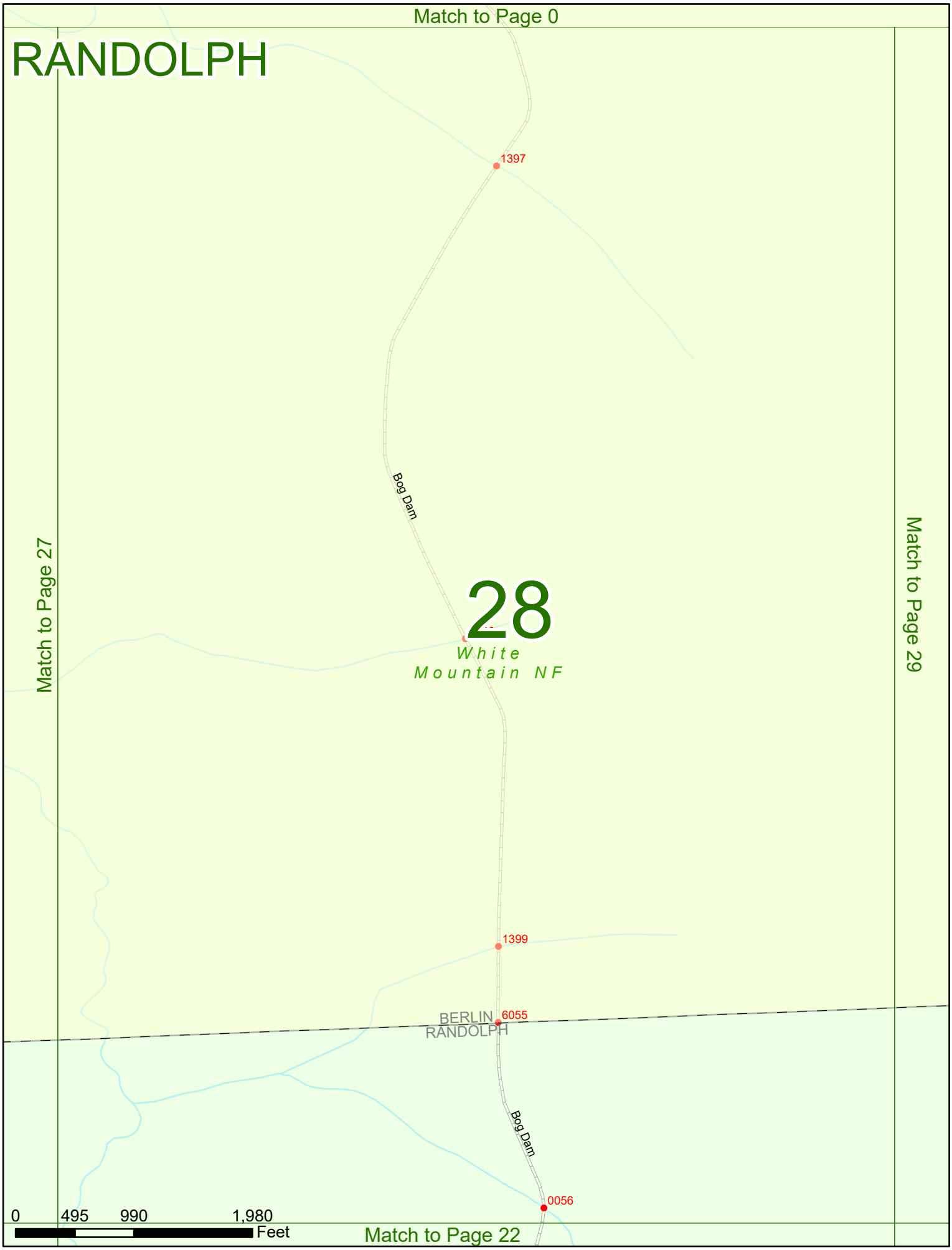
Match to Page 0
RANDOLPH
1397
Bog Dam
28
White
Mountain NF
Match to Page 27
Match to Page 29
1399
BERLIN
RANDOLPH
6055
Bog Dam
0056
0
495
990
1,980
Feet
Match to Page 22

Match to Page 0

RANDOLPH

Match to Page 28

Match to Page 30

29

BERLIN
RANDOLPH

0 495 990 1,980
Feet

Match to Page 23

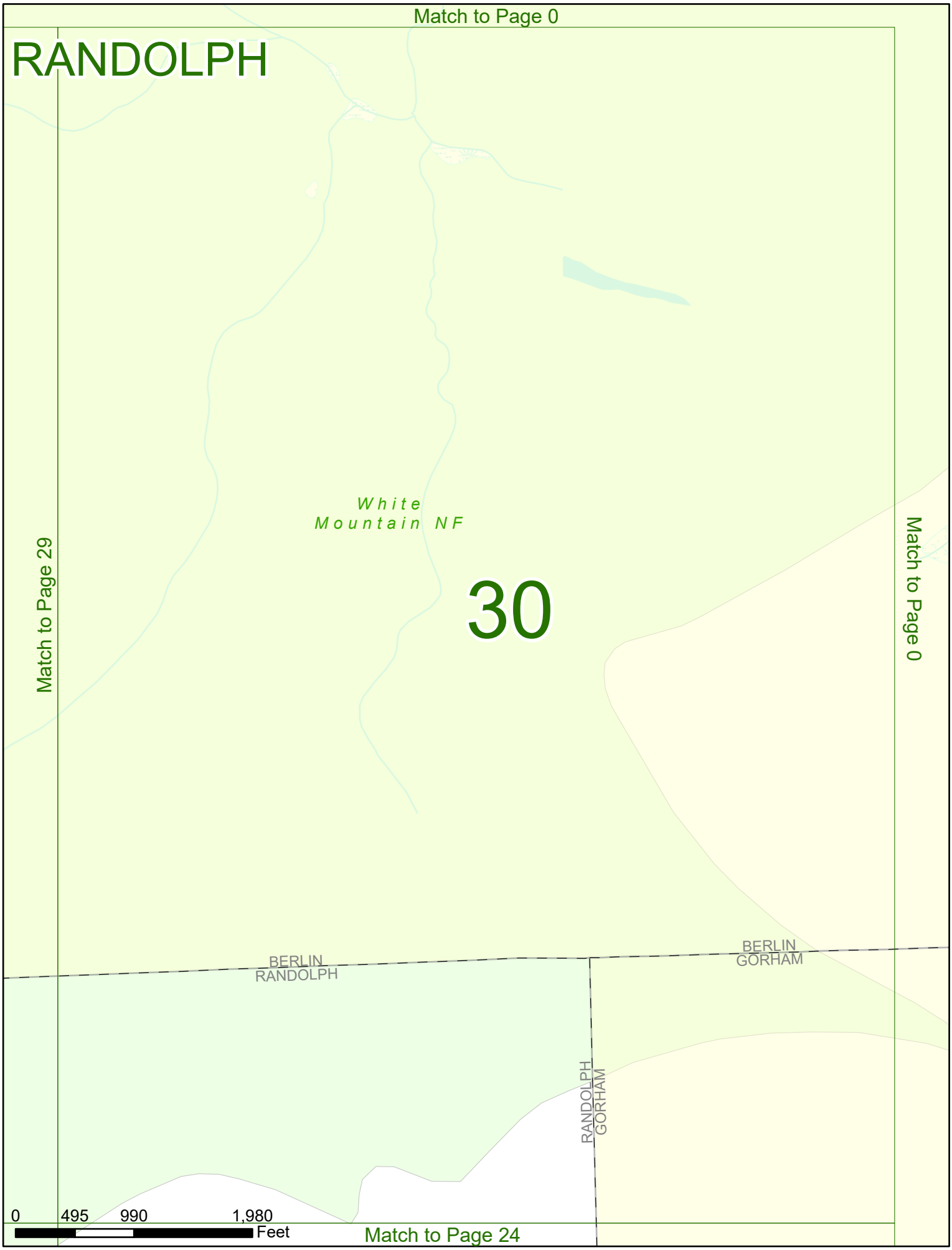
Match to Page 0
RANDOLPH
White
Mountain NF
30
Match to Page 29
Match to Page 0
BERLIN
RANDOLPH
BERLIN
GORHAM
RANDOLPH
GORHAM
0
495
990
1,980
Feet
Match to Page 24