New Hampshire DOT
Department of Transportation

Maps and data sets are not guaranteed to be free from errors and omissions. Data is in a constant state of update and correction by various groups and agencies. Information displayed on this map is the best available at the time of publication.

2026 Nodal Reference Bookmap

LEGEND

Divided Highway Limited Access

Turnpike Toll Road

U.S. Route

N.H. Route

State Roads (Carries NO Route Number)

Local Roads

Class 6 Roads (Not Maintained)

Private Roads

State Line

County Line

Town Line

Rivers & Streams

Lakes & Ponds

State Parks

National & State Forests

Reference Nodes

NHDOT will accept crash locations based on the State of NH Uniform Police Traffic Accident Report.

Crash occurred on:

Option 1 Street Address

123 Main Street

Option 2

Route No and/or Street name	Distance from Intersecting Street	NESW	Intesecting Road, Bridge, Town/County line
Main Street	*500*	*E*	*Oak Street*

Option 3

First Node	Distance from First Node	Second Node
515	*212*	*632*

Option 4

Route No and/or Street name	Mile Marker on Interstate Only	NESW	Mile (Marker)
I89S	*700 feet*	*S*	*36.8*

Option 3 – Example

Street Name	*Loudon Road*
First Node	*803*
Distance from First Node	318 Ft
Second Node	*813*

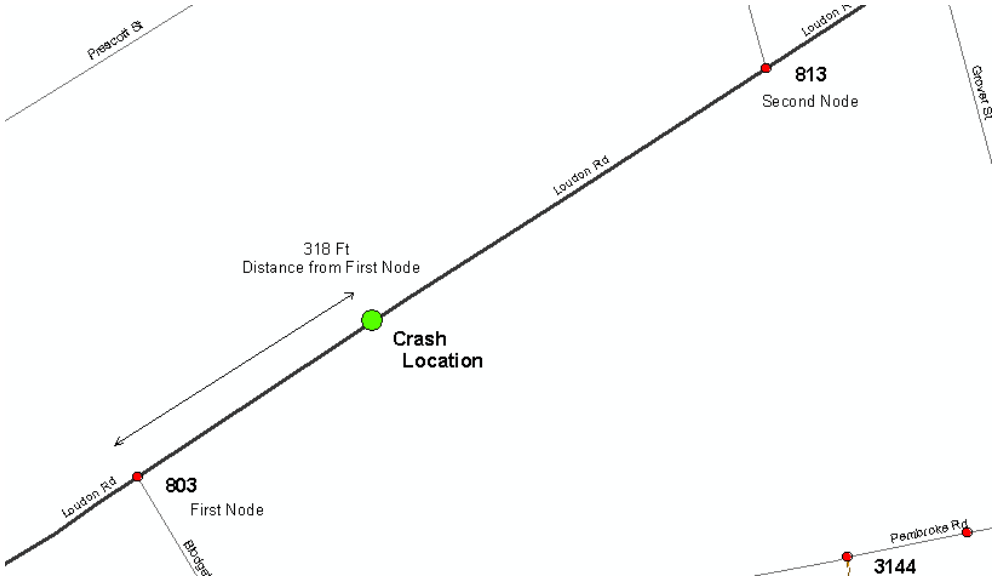

PORTSMOUTH

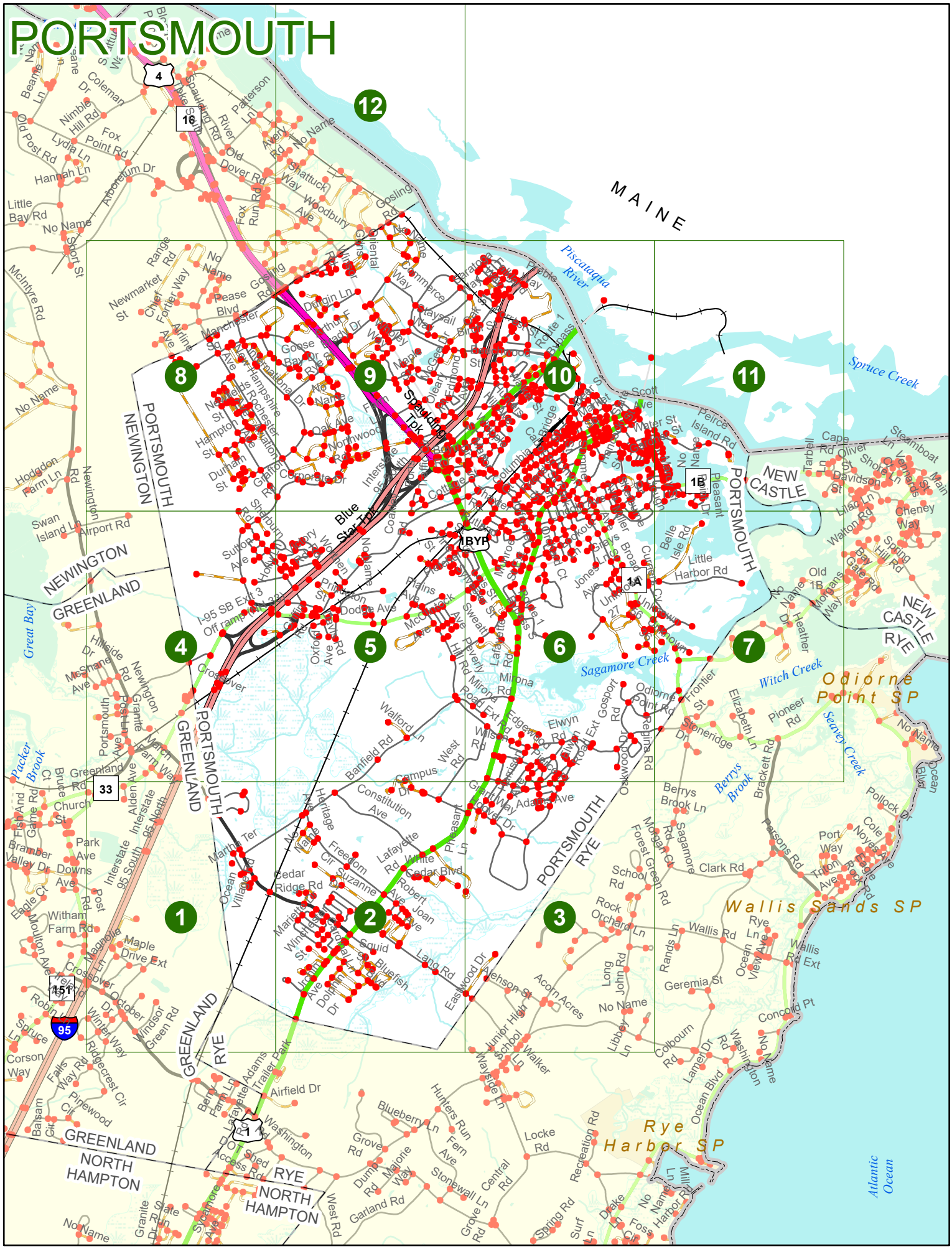

Date: 1/15/2026

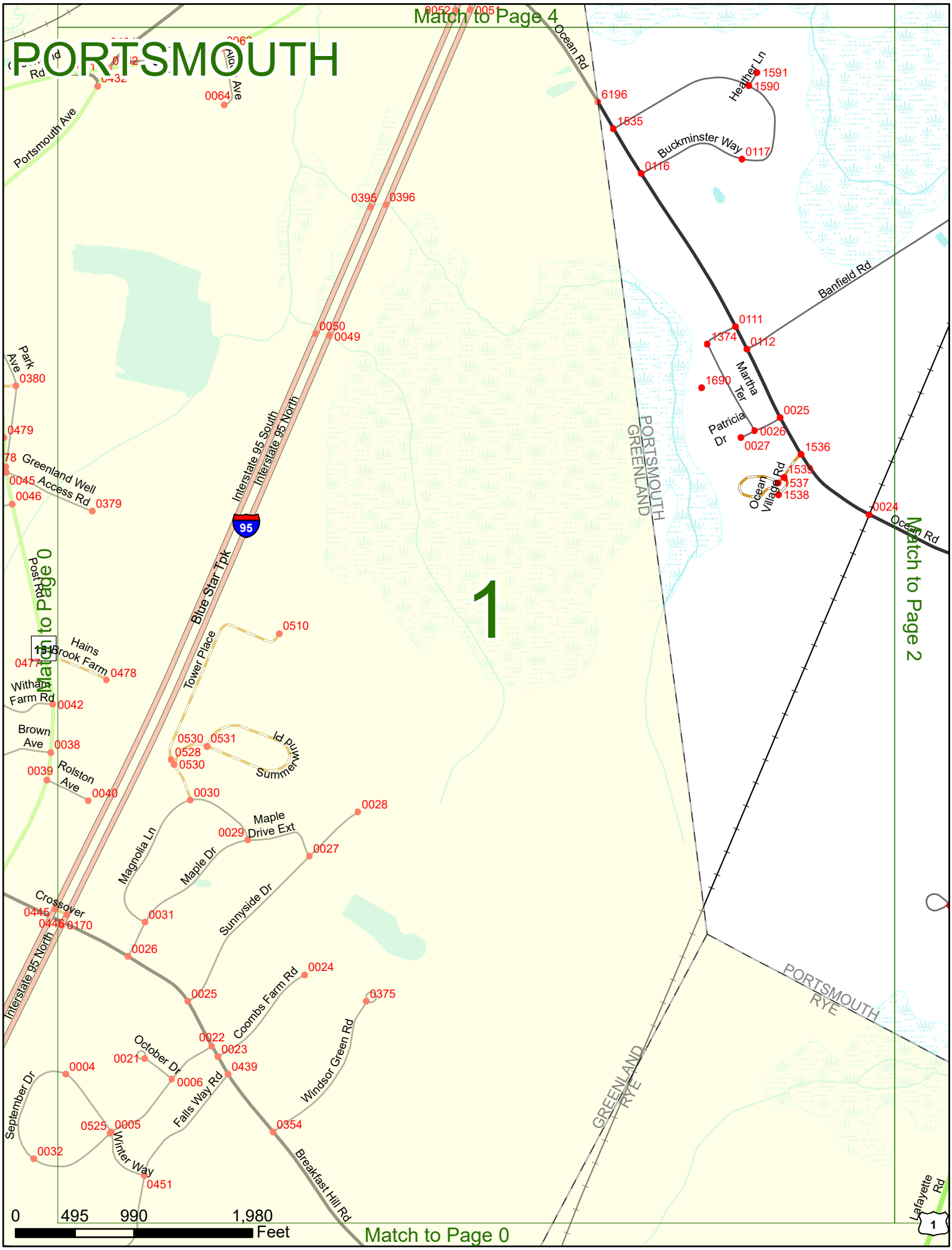
PORTSMOUTH
Match to Page 4
Match to Page 0
Match to Page 2
Match to Page 0
1
Ocean Rd
Heather Ln
Buckminster Way
Banfield Rd
Martha Ter
Patricia Dr
Ocean Village Rd
Portsmouth Ave
Park Ave
Greenland Well Access Rd
Interstate 95 South
Interstate 95 North
Blue Star Tpk
Post Rd
Hains Brook Farm
Withan Farm Rd
Brown Ave
Rolston Ave
Tower Place
Summer Pl
Maple Drive Ext
Magnolia Ln
Maple Dr
Sunnyside Dr
Crossover
Coombs Farm Rd
October Dr
Falls Way Rd
Windsor Green Rd
September Dr
Winter Way
Breakfast Hill Rd
PORTSMOUTH
GREENLAND
PORTSMOUTH
RYE
GREENLAND
RYE
Lafayette Rd
0 495 990 1,980
Feet

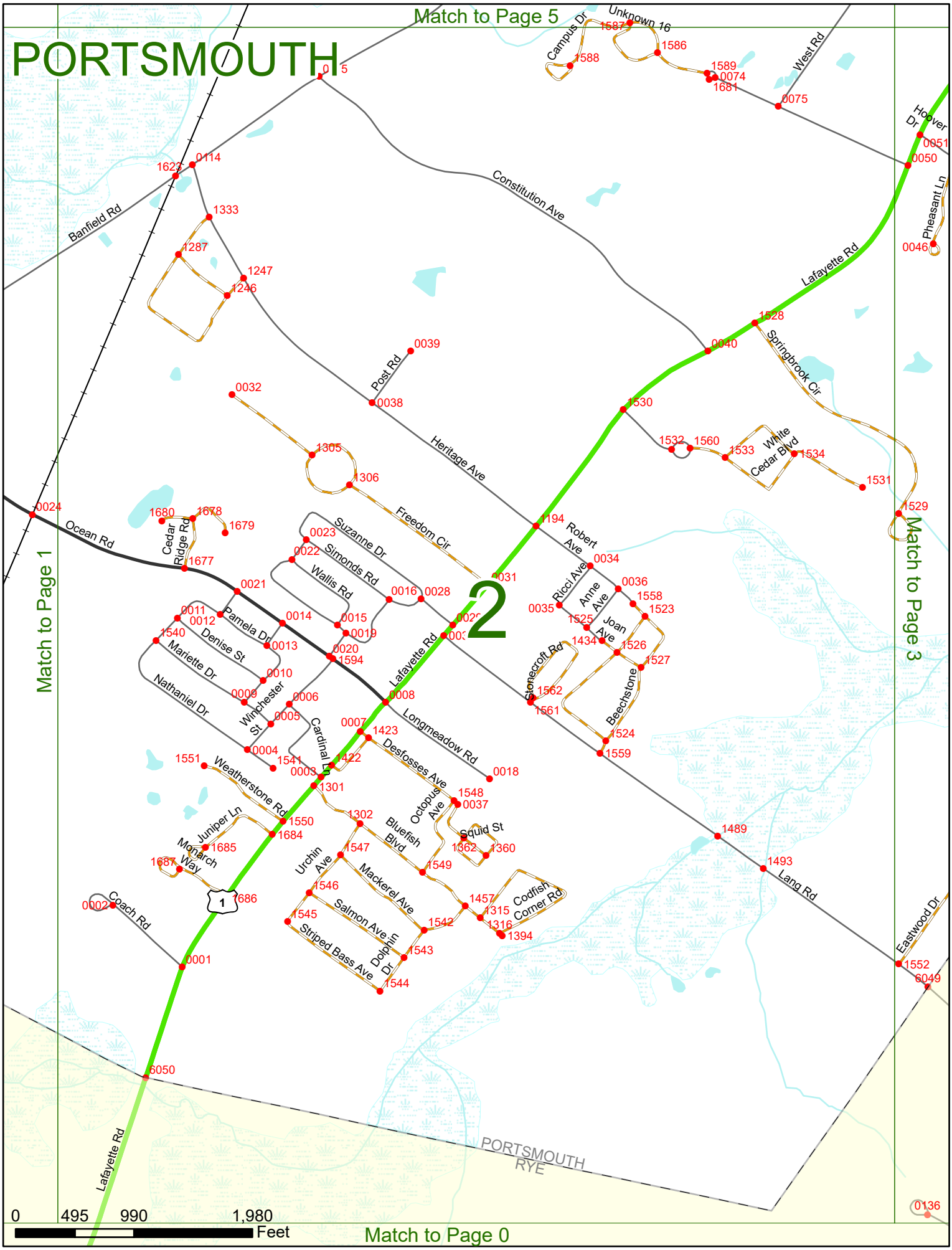
PORTSMOUTH
Match to Page 5
Match to Page 1
Match to Page 3
Match to Page 0
2
Campus Dr
Unknown 16
West Rd
Hoover Dr
Pheasant Ln
Constitution Ave
Banfield Rd
Lafayette Rd
Springbrook Cir
Post Rd
Heritage Ave
White Cedar Blvd
Freedom Cir
Ocean Rd
Cedar Ridge Rd
Suzanne Dr
Simonds Rd
Wallis Rd
Robert Ave
Ricci Ave
Anne Ave
Joan Ave
Pamela Dr
Denise St
Mariette Dr
Nathaniel Dr
Winchester St
Cardinal Ln
Stonecroft Rd
Beechstone
Longmeadow Rd
Desfosses Ave
Weatherstone Rd
Juniper Ln
Monarch Way
Octopus Ave
Squid St
Bluefish Blvd
Urchin Ave
Mackerel Ave
Salmon Ave
Striped Bass Ave
Dolphin Dr
Codfish Corner Rd
Coach Rd
Lang Rd
Eastwood Dr
PORTSMOUTH
RYE
0 495 990 1,980
Feet

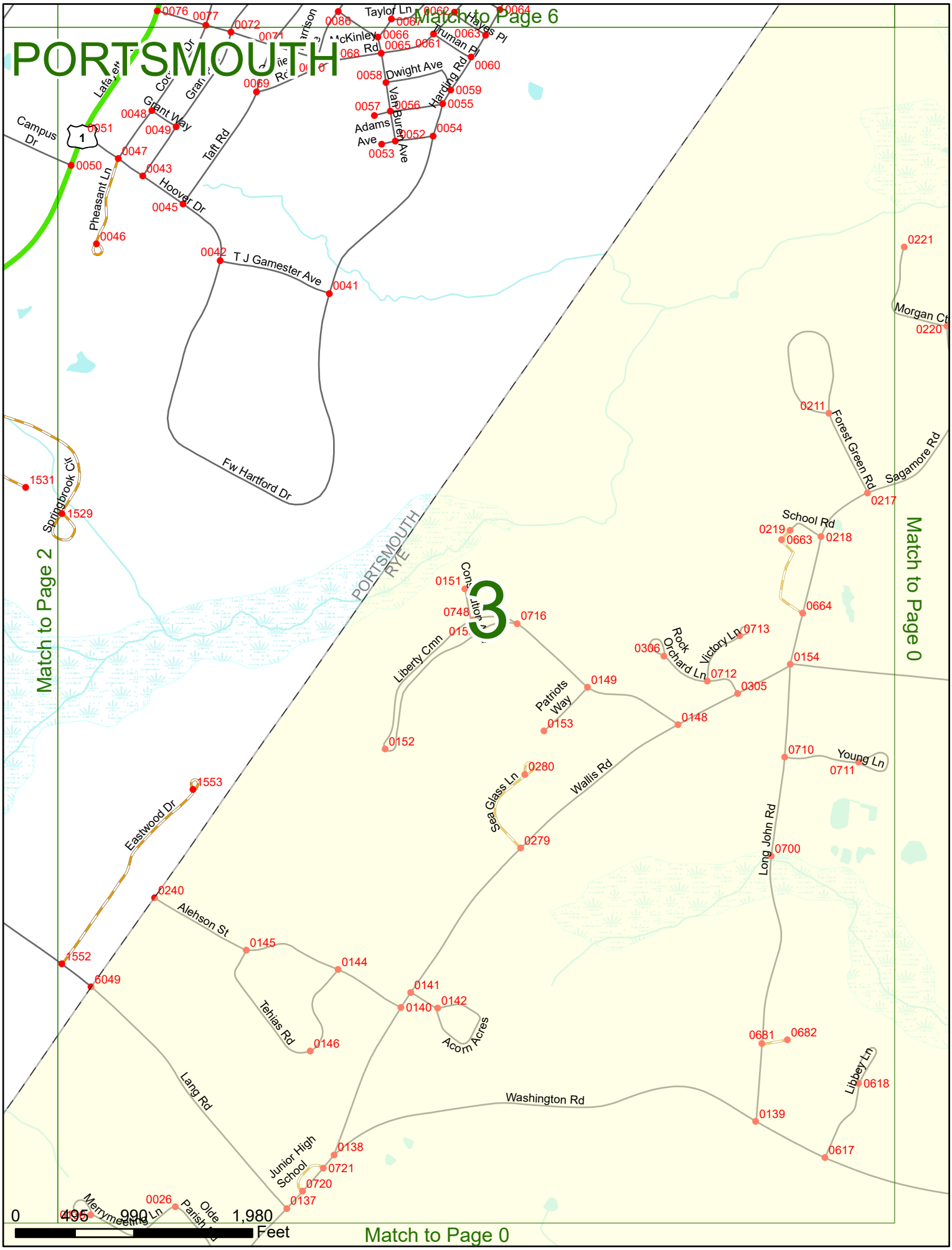
PORTSMOUTH
Match to Page 6
Match to Page 2
Match to Page 0
Match to Page 0
3
PORTSMOUTH
RYE
Campus Dr
Grant Way
Taft Rd
Hoover Dr
Pheasant Ln
T J Gamester Ave
Fw Hartford Dr
Taylor Ln
McKinley Rd
Truman Pl
Hayes Pl
Dwight Ave
Harding Rd
Van Buren Ave
Adams Ave
Springbrook Cir
Eastwood Dr
Alehson St
Tehias Rd
Lang Rd
Junior High School
Washington Rd
Acorn Acres
Sea Glass Ln
Wallis Rd
Patriots Way
Liberty Cmn
Rock Orchard Ln
Victory Ln
Long John Rd
Young Ln
School Rd
Forest Green Rd
Sagamore Rd
Morgan Ct
Libbey Ln
0 495 990 1,980
Feet

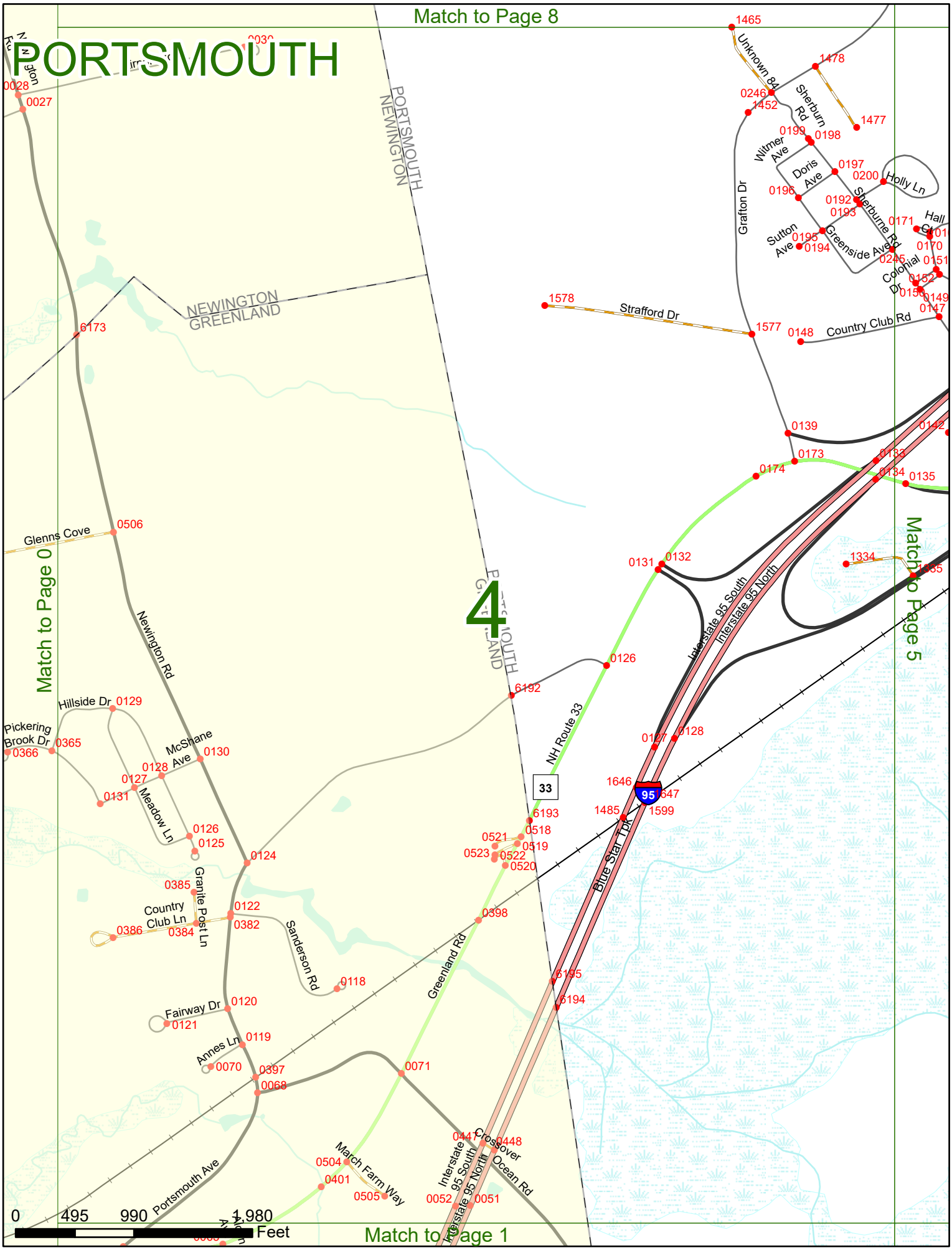
Match to Page 8
PORTSMOUTH
PORTSMOUTH
NEWINGTON
NEWINGTON
GREENLAND
Match to Page 0
Match to Page 5
Match to Page 1
4
Glenns Cove
Newington Rd
Hillside Dr
Pickering Brook Dr
McShane Ave
Meadow Ln
Granite Post Ln
Country Club Ln
Sanderson Rd
Fairway Dr
Annes Ln
Portsmouth Ave
March Farm Way
Greenland Rd
NH Route 33
33
Interstate 95 South
Interstate 95 North
95
Blue Star Tpk
Crossover
Ocean Rd
Unknown 84
Sherburn Rd
Witmer Ave
Doris Ave
Grafton Dr
Holly Ln
Sherburne Rd
Sutton Ave
Greenside Ave
Hall St
Colonial Dr
Strafford Dr
Country Club Rd
0
495
990
1,980
Feet

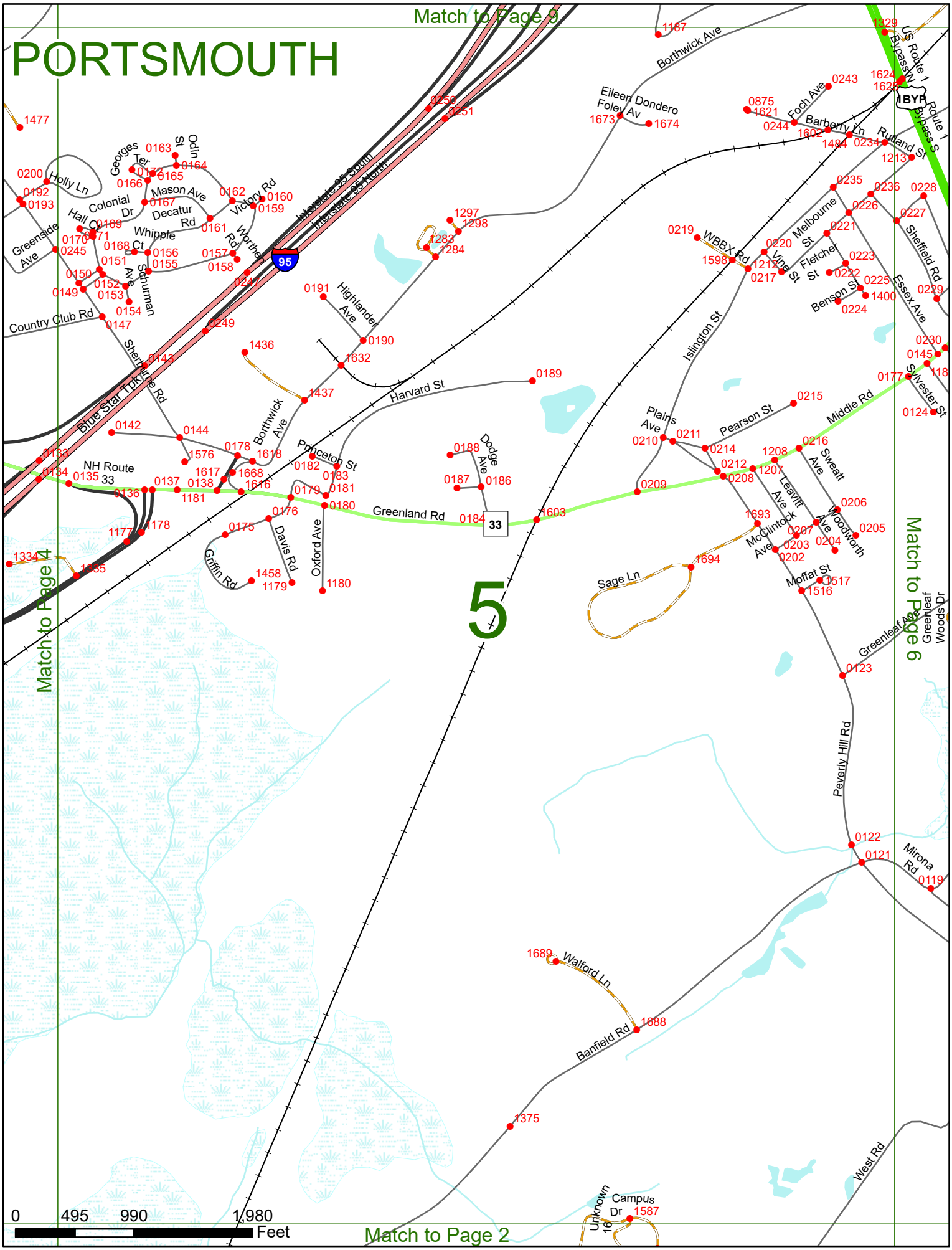
Match to Page 9
PORTSMOUTH
Match to Page 4
Match to Page 6
Match to Page 2
5
Interstate 95 South
Interstate 95 North
95
NH Route 33
33
Blue Star Tpkrs
Country Club Rd
Sherburne Rd
Holly Ln
Greenside Ave
Georges Ter
Odin St
Colonial Dr
Hall Ct
Mason Ave
Decatur Rd
Whipple Ct
Schurman Ave
Victory Rd
Worthen Rd
Borthwick Ave
Highlander Ave
Harvard St
Princeton St
Greenland Rd
Dodge Ave
Oxford Ave
Davis Rd
Griffin Rd
Eileen Dondero Foley Av
Foch Ave
Barberry Ln
Rutland St
US Route 1 Bypass N
Route 1 Bypass S
WBYR
Melbourne St
Vine St
Fletcher St
Benson St
Essex Ave
Sheffield Rd
WBBX Rd
Islington St
Plains Ave
Pearson St
Middle Rd
Sylvester St
Sweatt Ave
Leavitt Ave
McClintock Ave
Woodworth Ave
Moffat St
Sage Ln
Greenleaf Ave
Greenleaf Woods Dr
Peverly Hill Rd
Mirona Rd
Walford Ln
Banfield Rd
West Rd
Campus Dr
Unknown 16
0 495 990 1,980 Feet

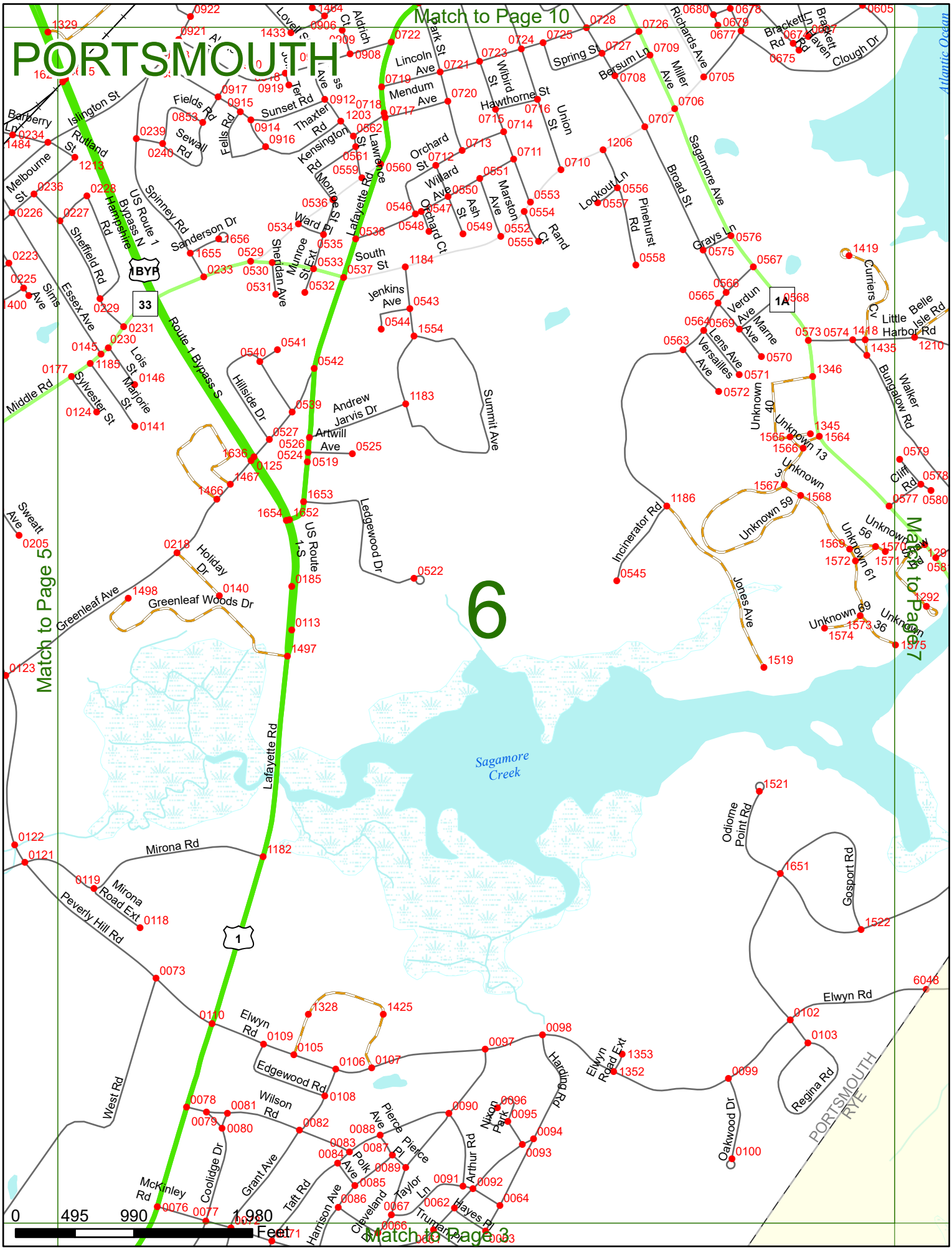
PORTSMOUTH
Match to Page 10
Match to Page 5
Match to Page 7
Match to Page 3
6
Sagamore Creek
Atlantic Ocean
PORTSMOUTH
RYE
Lincoln Ave
Mendum Ave
Spring St
Bersum Ln
Richards Ave
Miller Ave
Brackett Rd
Lafayette Rd
Sagamore Ave
Broad St
Grays Ln
Lookout Ln
Pinehurst Rd
Hawthorne St
Union St
Wibird St
Orchard St
Willard Ave
Ash St
Marston Ave
Rand Ct
Kensington Rd
Thaxter Rd
Sunset Rd
Fells Rd
Fields Rd
Sewall Rd
Barberry Ln
Melbourne St
Rutland St
Islington St
Spinney Rd
Sanderson Dr
Sheffield Rd
Essex Ave
Sims Ave
Lois St
Marjorie St
Sylvester St
Middle Rd
Sweatt Ave
Greenleaf Ave
Greenleaf Woods Dr
Holiday Dr
Hillside Dr
Andrew Jarvis Dr
Artwill Ave
Summit Ave
Jenkins Ave
South St
Ledgewood Dr
Incinerator Rd
Jones Ave
Verdun Ave
Lens Ave
Versailles Ave
Marne Ave
Curriers Cv
Little Harbor Rd
Belle Isle Rd
Bungalow Rd
Walker
Cliff Rd
Clough Dr
Mirona Rd
Mirona Road Ext
Peverly Hill Rd
West Rd
Elwyn Rd
Edgewood Rd
Wilson Rd
Harding Rd
Elwyn Road Ext
Odiorne Point Rd
Gosport Rd
Regina Rd
Oakwood Dr
Nixon Park
Pierce Ave
Pierce Pl
Arthur Rd
Polk Ave
Taylor Ln
Hayes Pl
Cleveland
Harrison Ave
Taft Rd
Grant Ave
Coolidge Dr
McKinley Rd
Route 1 Bypass S
US Route 1 Bypass N
Hampshire Rd
US Route 1-S
1BYP
33
1A
1
Unknown 40
Unknown 13
Unknown 3
Unknown 59
Unknown 56
Unknown 61
Unknown 69
Unknown 36
0 495 990 1,980 Feet

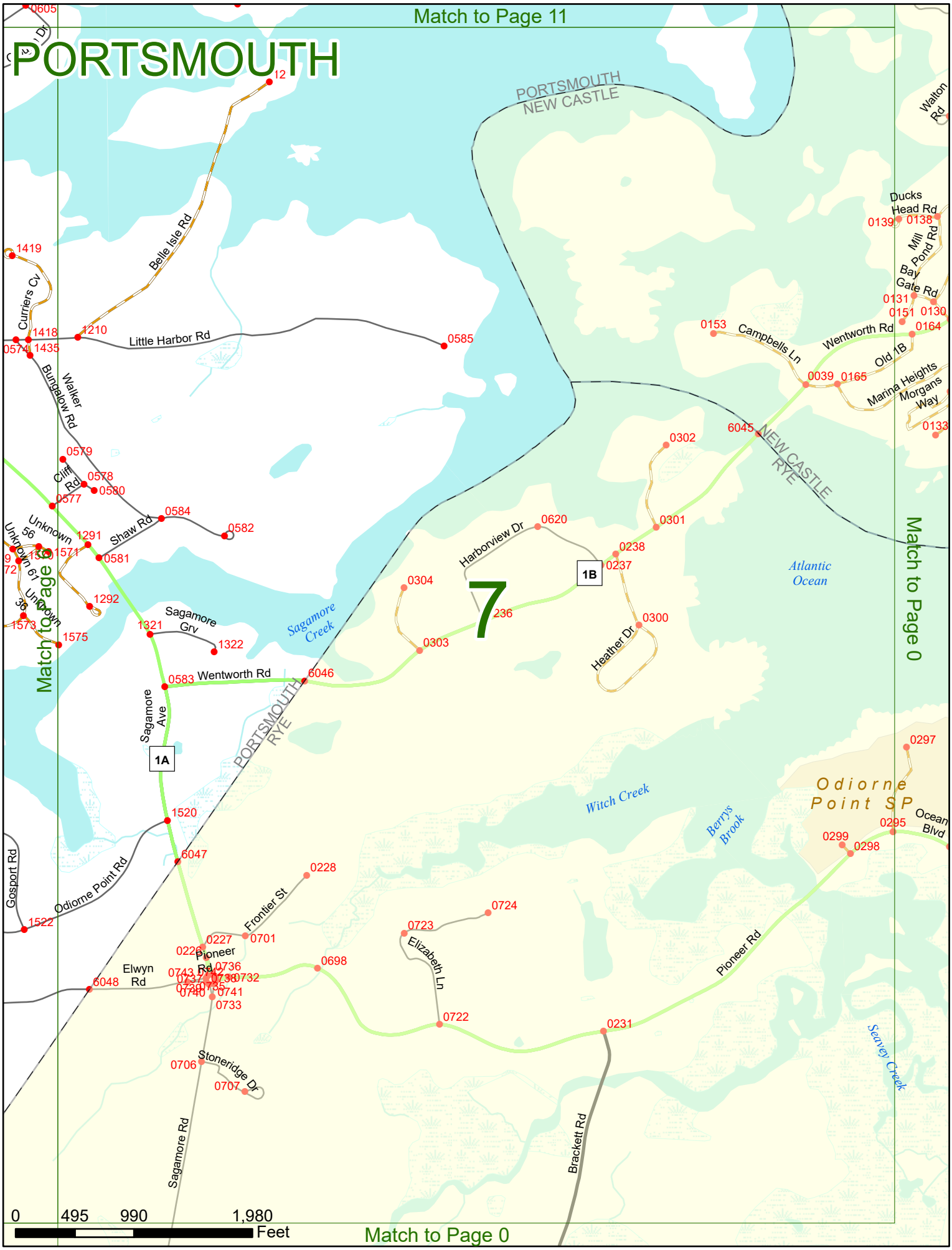
Match to Page 11
PORTSMOUTH
7
PORTSMOUTH
NEW CASTLE
NEW CASTLE
RYE
PORTSMOUTH
RYE
Match to Page 0
Match to Page 0
Match to Page 0
Belle Isle Rd
Little Harbor Rd
Walker Bungalow Rd
Curriers Cv
Cliff Rd
Shaw Rd
Unknown
Sagamore Grv
Sagamore Ave
Wentworth Rd
Sagamore Creek
Harborview Dr
Heather Dr
Atlantic Ocean
Campbells Ln
Wentworth Rd
Old 1B
Marina Heights
Morgans Way
Ducks Head Rd
Mill Pond Rd
Bay Gate Rd
Walton Rd
Witch Creek
Berrys Brook
Odiorne Point SP
Ocean Blvd
Odiorne Point Rd
Gosport Rd
Frontier St
Pioneer Rd
Elwyn Rd
Elizabeth Ln
Stoneridge Dr
Sagamore Rd
Brackett Rd
Seavey Creek
1A
1B
0 495 990 1,980
Feet

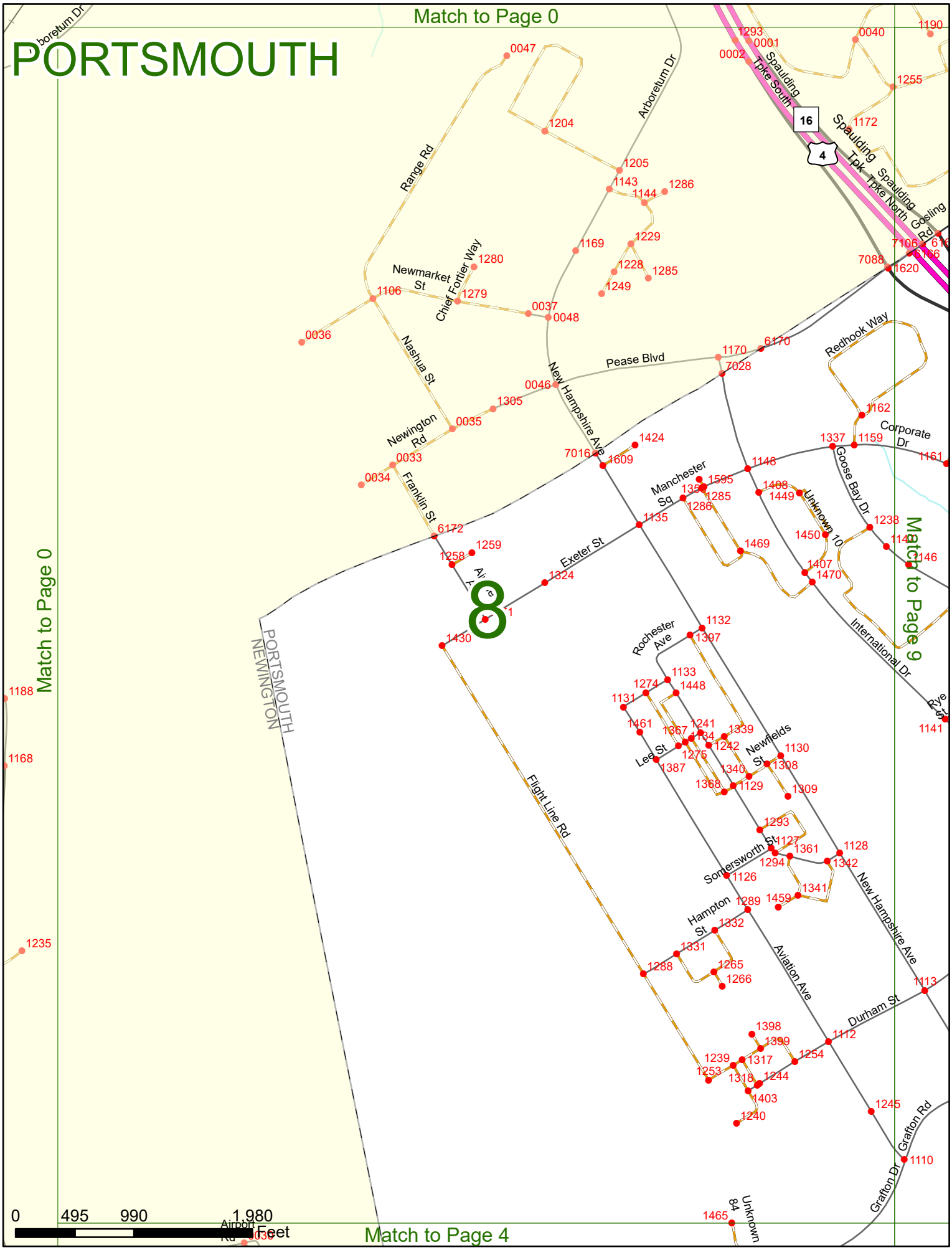
Match to Page 0
PORTSMOUTH
Match to Page 0
Match to Page 9
Match to Page 4
Arboretum Dr
Range Rd
Newmarket St
Chief Fortier Way
Nashua St
Newington Rd
Franklin St
New Hampshire Ave
Pease Blvd
Spaulding Tpk South
Spaulding Tpk North
Gosling Rd
Redhook Way
Corporate Dr
Goose Bay Dr
Manchester Sq
Exeter St
Rochester Ave
Lee St
Newfields St
Flight Line Rd
Somersworth St
Hampton St
Aviation Ave
Durham St
Grafton Rd
Grafton Dr
International Dr
Unknown 10
Unknown 84
PORTSMOUTH
NEWINGTON
0 495 990 1,980 Feet

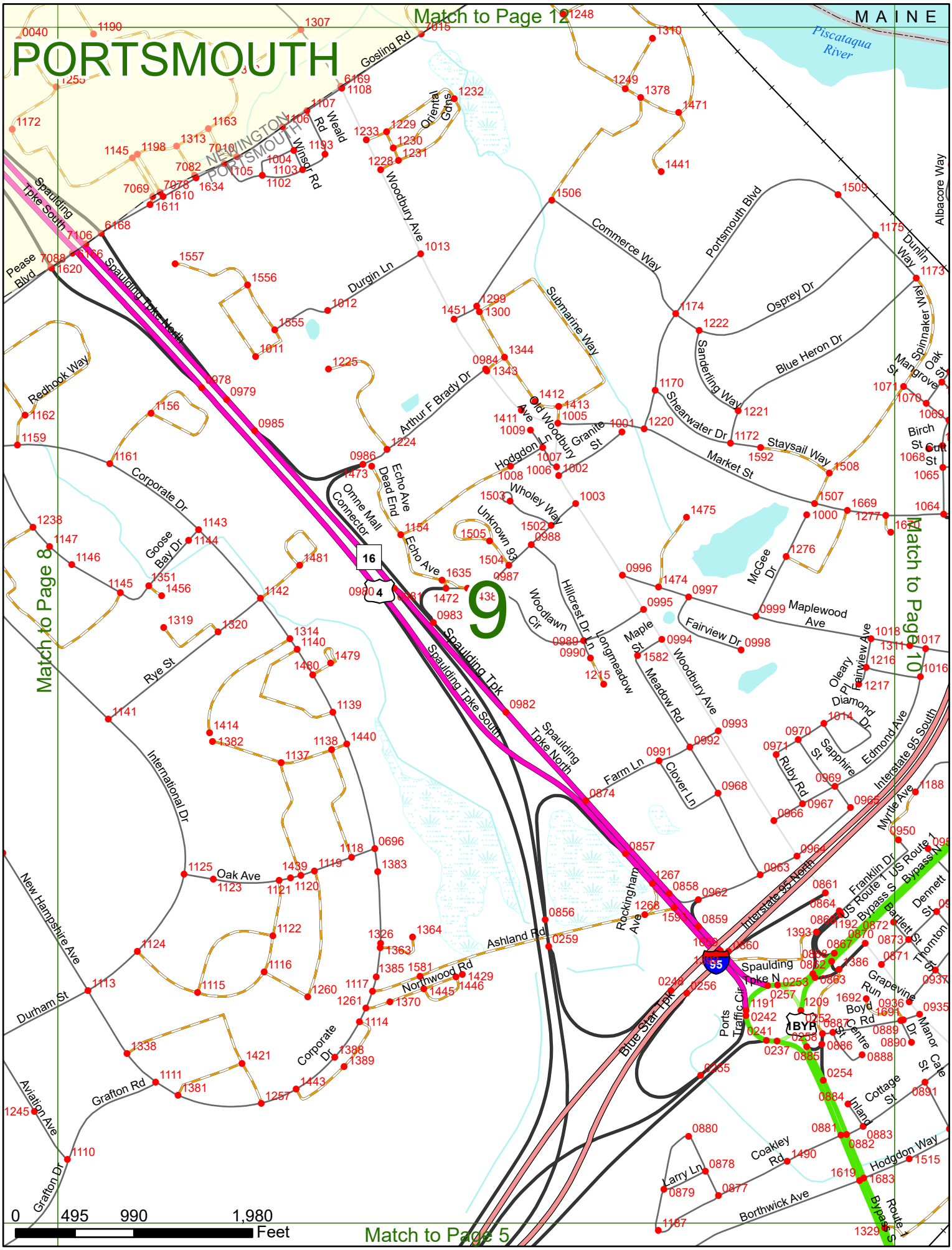
PORTSMOUTH
Match to Page 12
MAINE
Piscataqua River
Match to Page 8
Match to Page 10
Match to Page 5
9
Gosling Rd
Weald Rd
Winsor Rd
Oriental Gdns
Woodbury Ave
Spaulding Tpke South
Spaulding Tpke North
Spaulding Tpk
Pease Blvd
Durgin Ln
Commerce Way
Portsmouth Blvd
Submarine Way
Arthur F Brady Dr
Redhook Way
Corporate Dr
Goose Bay Dr
Rye St
International Dr
New Hampshire Ave
Durham St
Aviation Ave
Grafton Rd
Grafton Dr
Corporate Dr
Oak Ave
Ashland Rd
Northwood Rd
Blue Star Tpk
Ports Traffic Cir
Spaulding Tpke N
Interstate 95 North
Interstate 95 South
Rockingham Ave
Farm Ln
Clover Ln
Meadow Rd
Woodbury Ave
Maple St
Longmeadow
Hillcrest Dr
Woodlawn Cir
Unknown 99
Wholey Way
Hodgdon Ln
Old Woodbury Ave
Granite St
Echo Ave
Dead End
Ommne Mall Connector
Market St
Staysail Way
Shearwater Dr
Sanderling Way
Blue Heron Dr
Osprey Dr
Spinnaker Way
Dublin Way
Albacore Way
Mangrove St
Oak St
Birch St
Cutt St
McGee Dr
Maplewood Ave
Fairview Dr
Fairview Ave
Oleary Pl
Diamond Dr
Sapphire St
Ruby Rd
Edmond Ave
Myrtle Ave
Franklin Dr
US Route 1 Bypass S
US Route 1 Bypass N
Dennett St
Bartlett St
Thornton Dr
Grapevine Run
Boyd Rd
Manor Cave St
Cottage St
Inland St
Hodgdon Way
Coakley Rd
Larry Ln
Borthwick Ave
Route 1 Bypass S
16
4
55
IBYR
0 495 990 1,980
Feet

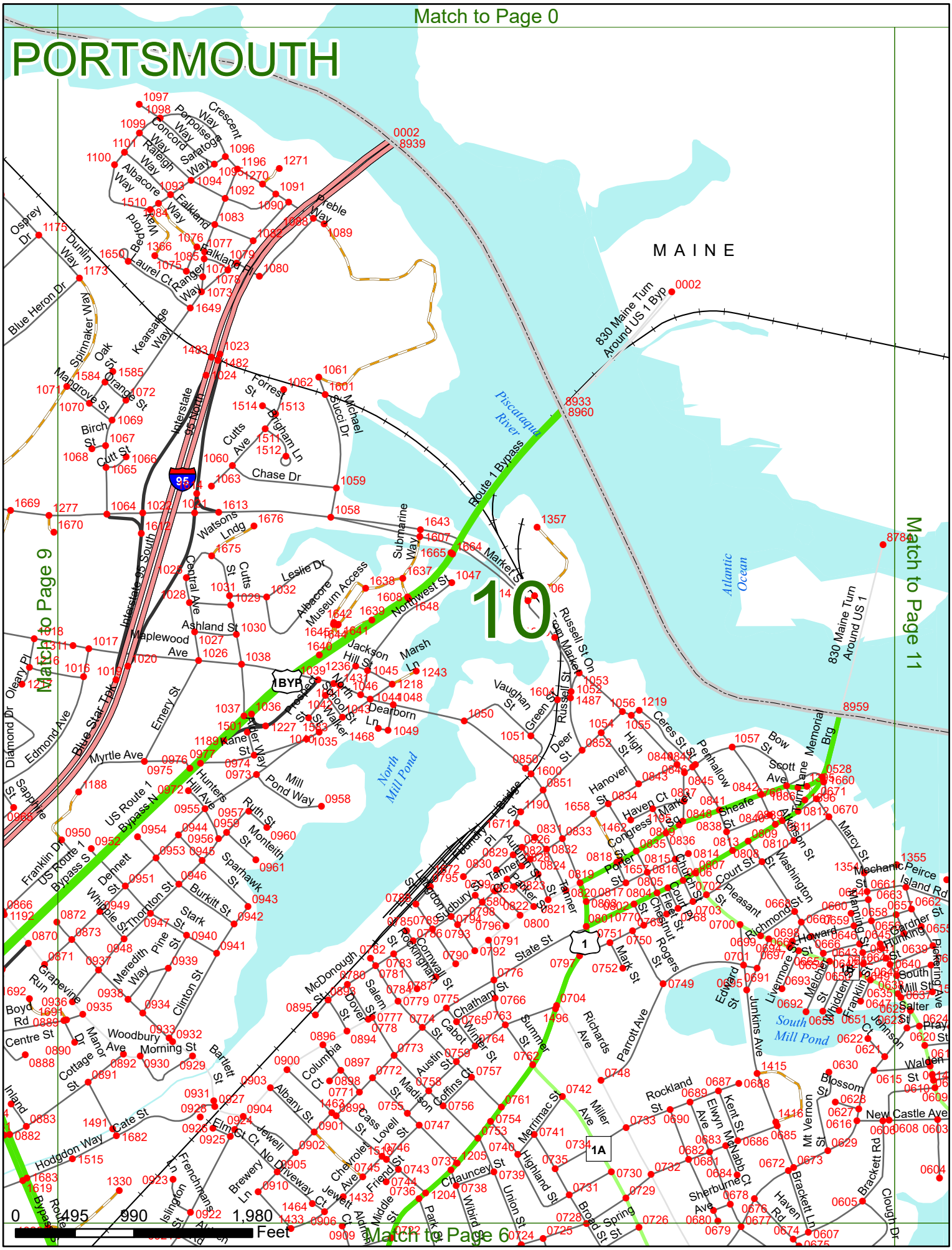
Match to Page 0
PORTSMOUTH
MAINE
Atlantic Ocean
Piscataqua River
North Mill Pond
South Mill Pond
Route 1 Bypass
Interstate 95 North
Interstate 95 South
US Route 1 Bypass N
US Route 1 Bypass S
830 Maine Turn Around US 1 Byp
830 Maine Turn Around US 1
Market St
Russell St
State St
Middle St
Islington St
Lafayette Rd
Match to Page 9
Match to Page 11
Match to Page 6
10
0 495 990 1,980
Feet

Match to Page 0

PORTSMOUTH

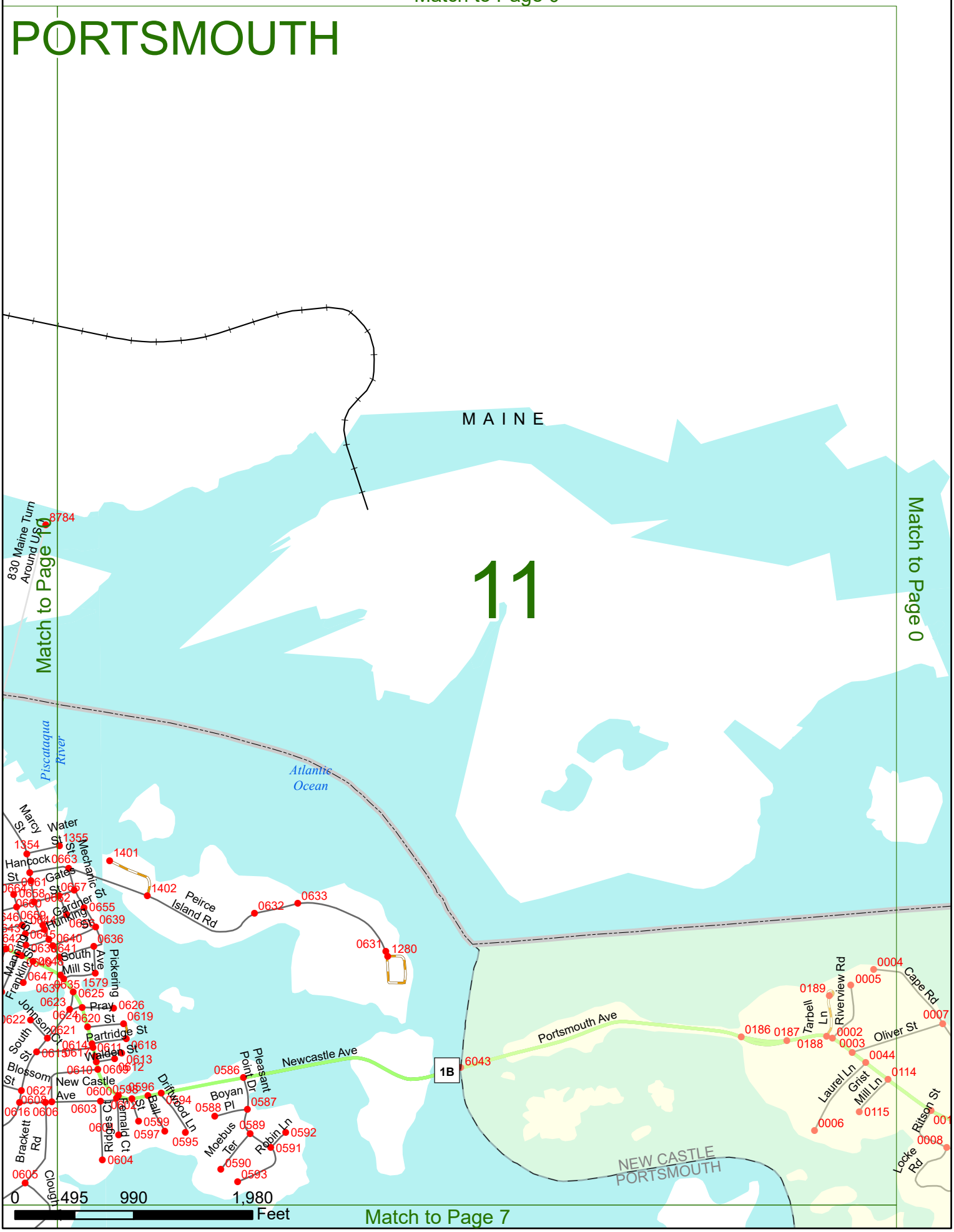

Match to Page 7

Match to Page 0

PORTSMOUTH

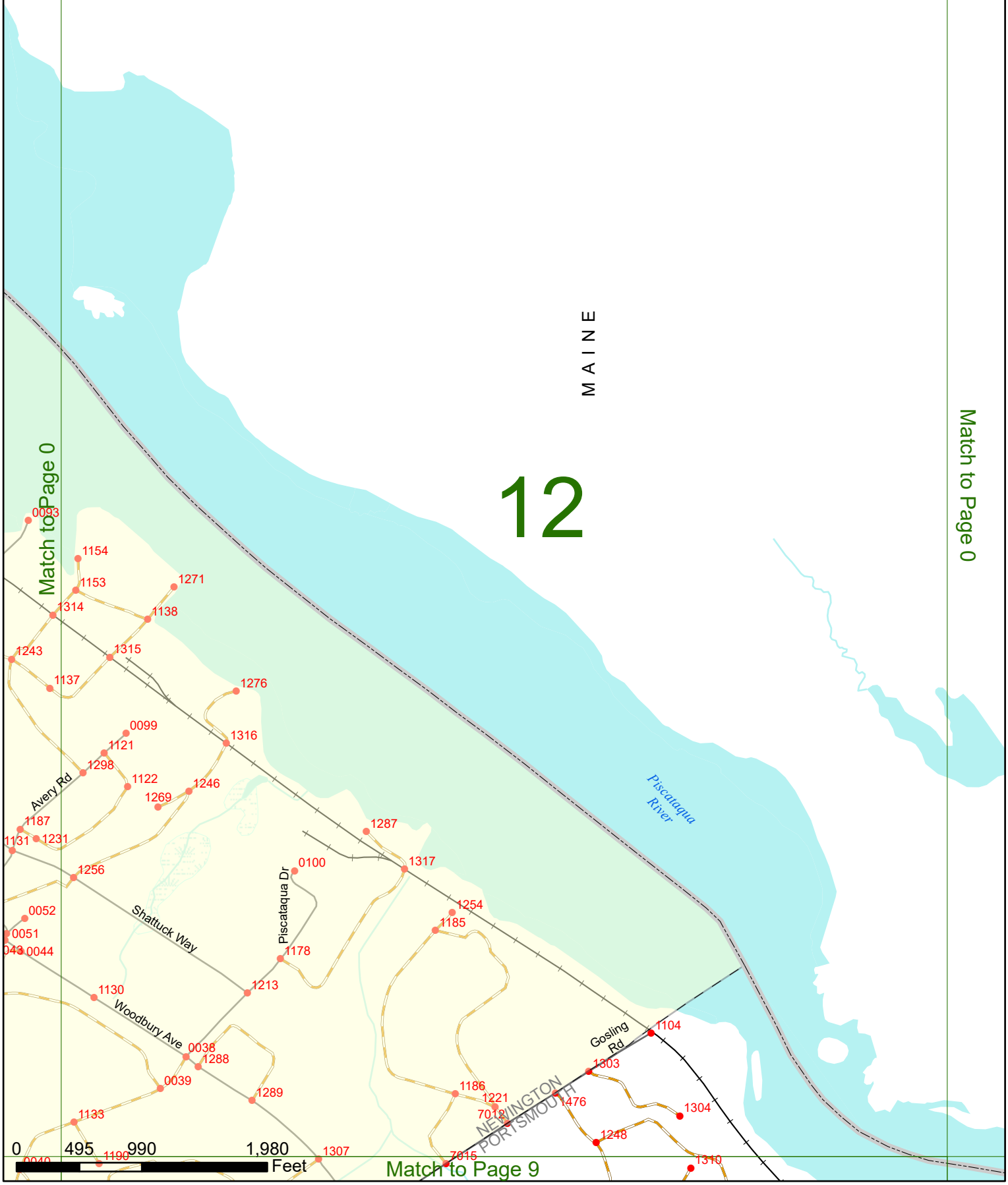

Match to Page 0
Match to Page 0
Match to Page 9