New Hampshire DOT
Department of Transportation

Maps and data sets are not guaranteed to be free from errors and omissions. Data is in a constant state of update and correction by various groups and agencies. Information displayed on this map is the best available at the time of publication.

2026 Nodal Reference Bookmap

LEGEND

Divided Highway Limited Access

Turnpike Toll Road

U.S. Route

N.H. Route

State Roads (Carries NO Route Number)

Local Roads

Class 6 Roads (Not Maintained)

Private Roads

State Line

County Line

Town Line

Rivers & Streams

Lakes & Ponds

State Parks

National & State Forests

Reference Nodes

NHDOT will accept crash locations based on the State of NH Uniform Police Traffic Accident Report.

Crash occurred on:

Option 1 Street Address

123 Main Street

Option 2

Route No and/or Street name	Distance from Intersecting Street	NESW	Intesecting Road, Bridge, Town/County line
Main Street	*500*	*E*	*Oak Street*

Option 3

First Node	Distance from First Node	Second Node
515	*212*	*632*

Option 4

Route No and/or Street name	Mile Marker on Interstate Only	NESW	Mile (Marker)
I89S	*700 feet*	*S*	*36.8*

Option 3 – Example

Street Name	*Loudon Road*
First Node	*803*
Distance from First Node	318 Ft
Second Node	*813*

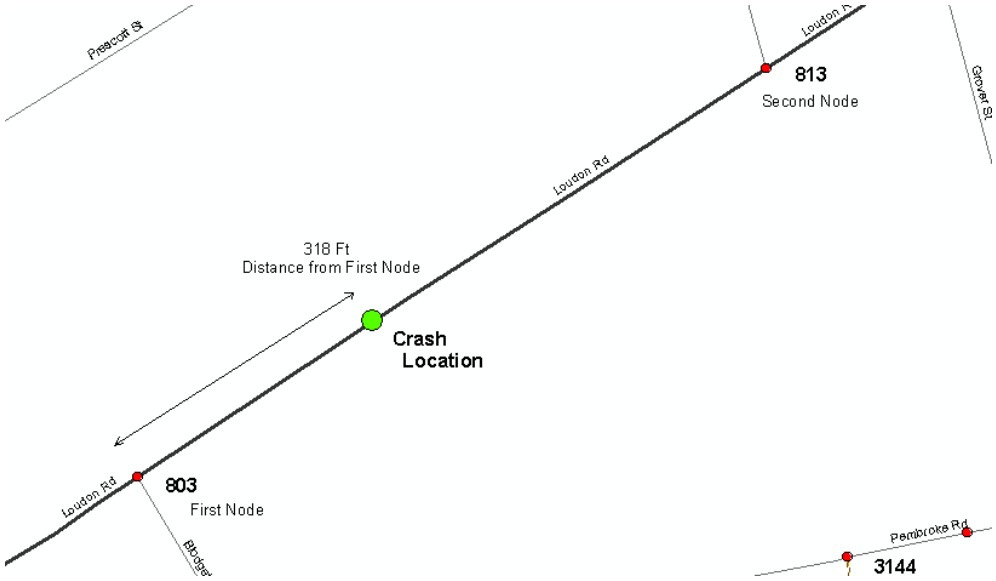

PLYMOUTH

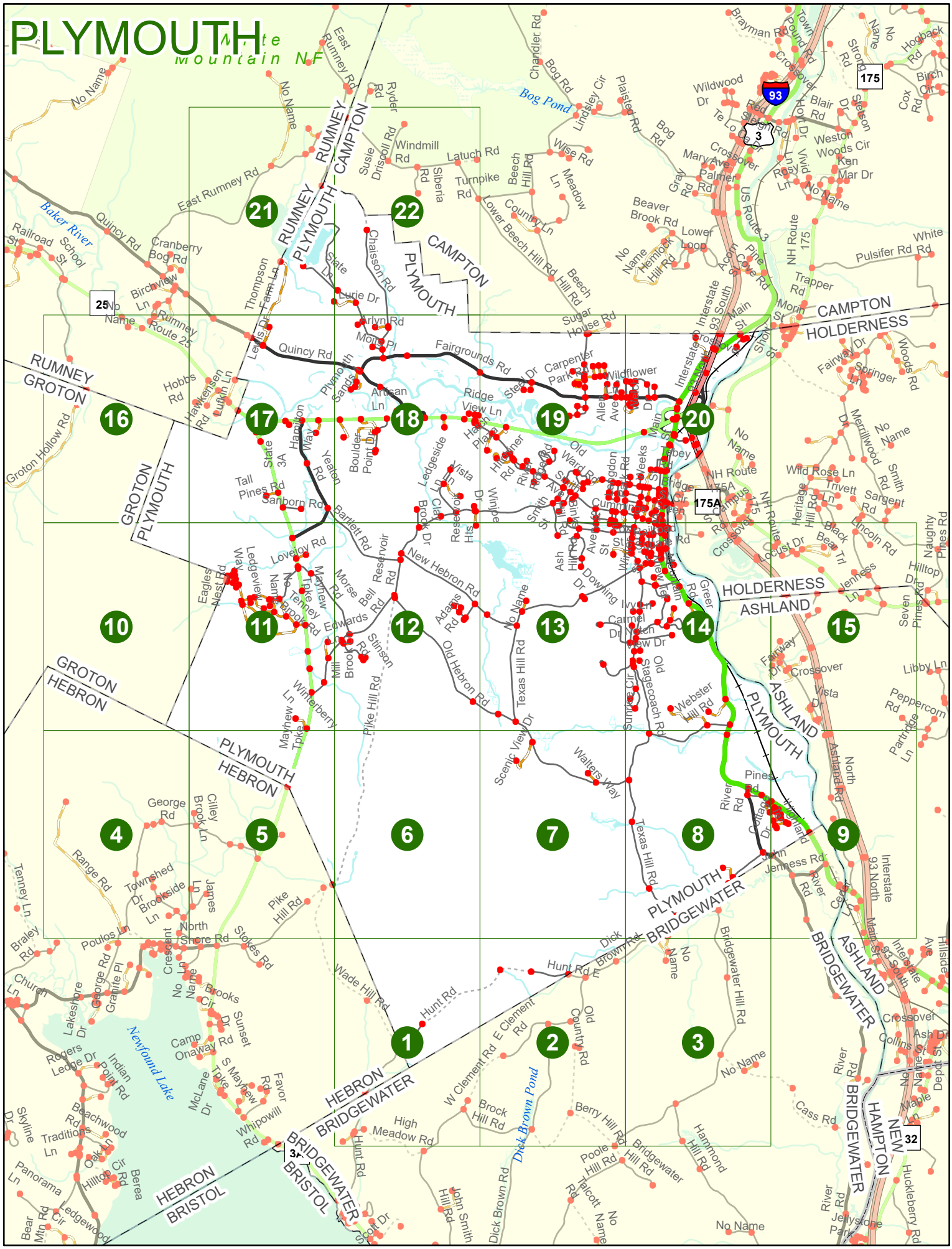

Date: 1/15/2026

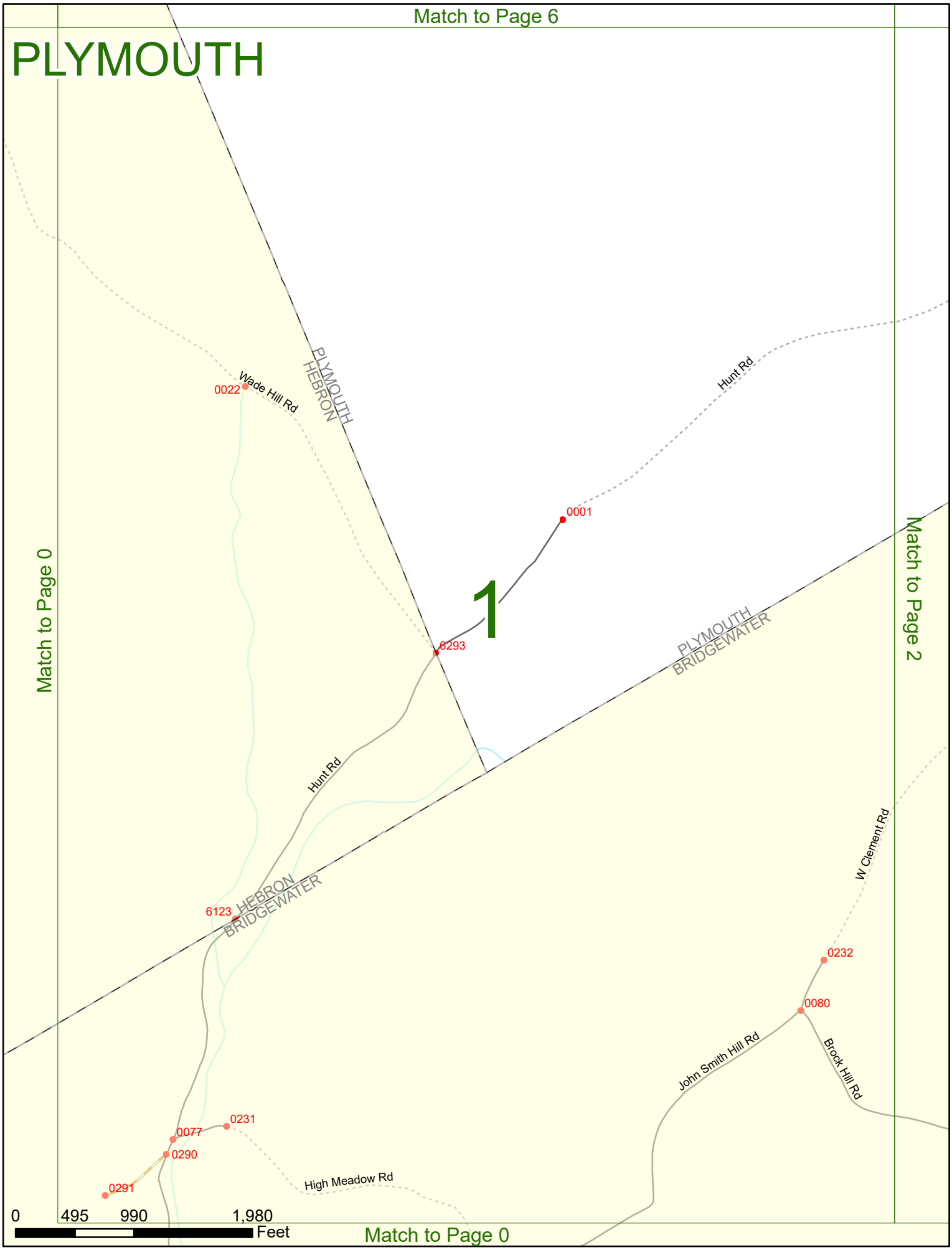
Match to Page 6
PLYMOUTH
Match to Page 0
Match to Page 2
Match to Page 0
1
PLYMOUTH
HEBRON
PLYMOUTH
BRIDGEWATER
HEBRON
BRIDGEWATER
Wade Hill Rd
Hunt Rd
Hunt Rd
W Clement Rd
John Smith Hill Rd
Brock Hill Rd
High Meadow Rd
0022
0001
6293
6123
0232
0080
0231
0077
0290
0291
0
495
990
1,980
Feet

Match to Page 7

PLYMOUTH

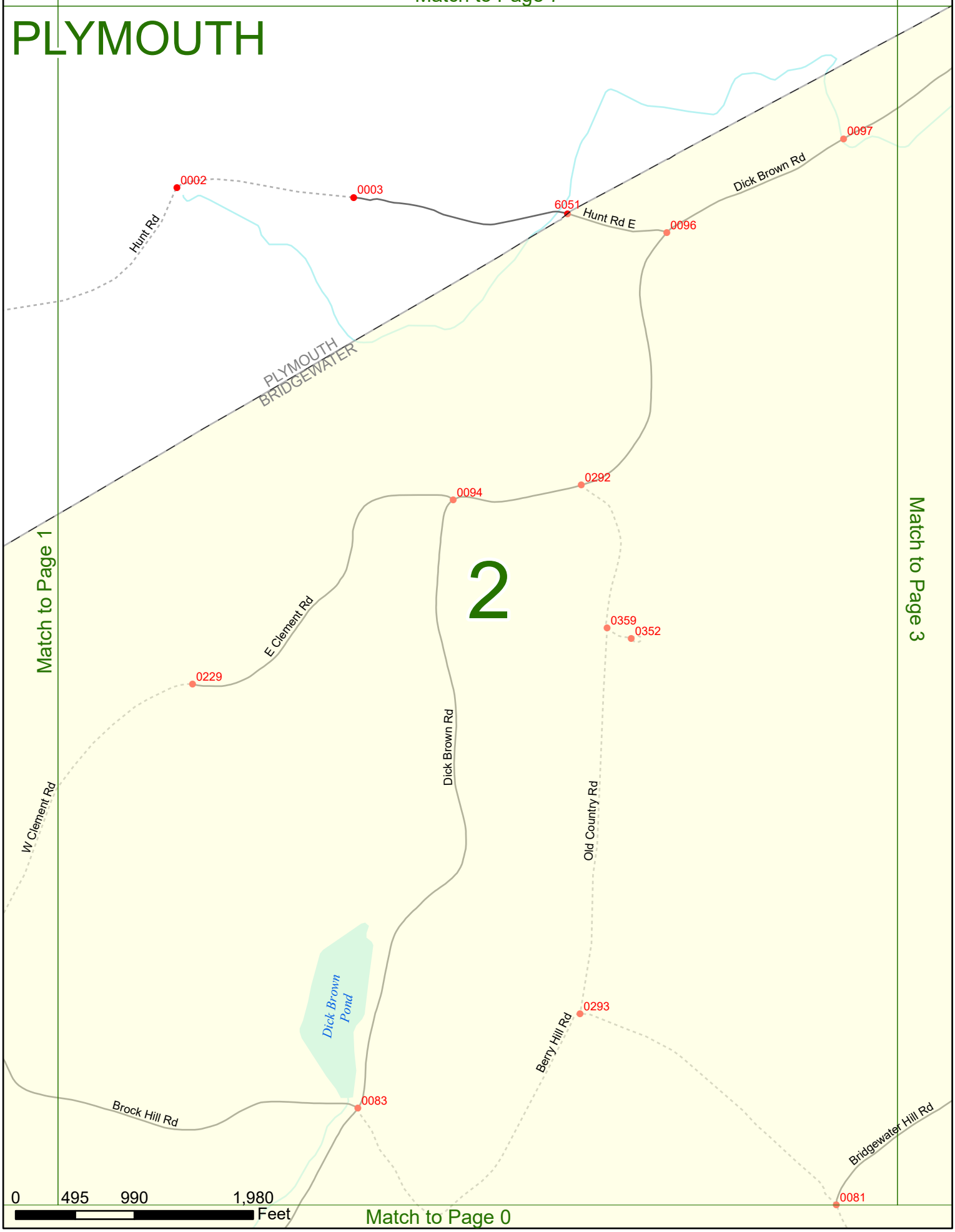

Match to Page 1

Match to Page 3

Match to Page 0

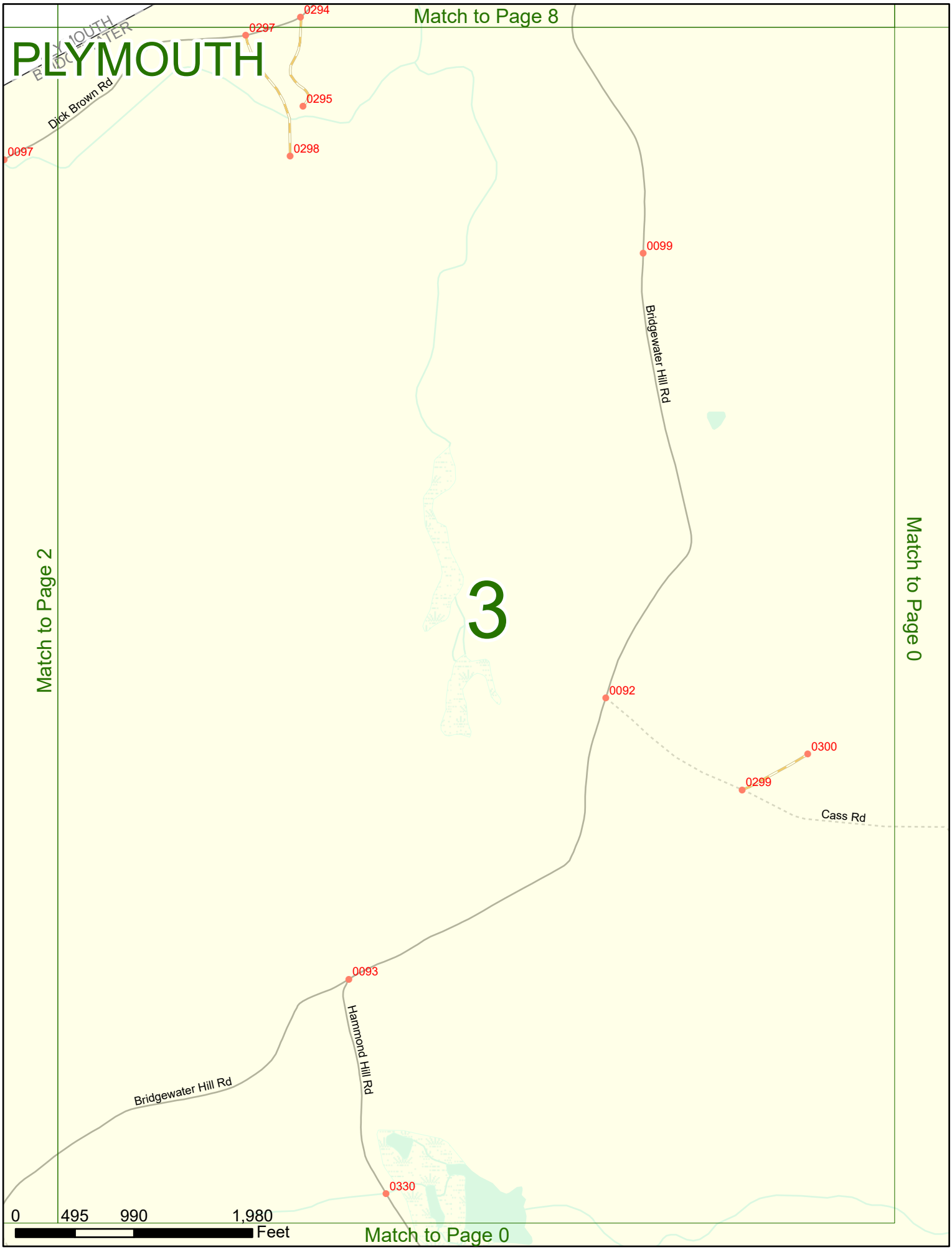
Match to Page 8
PLYMOUTH
BRIDGEWATER
Dick Brown Rd
0294
0297
0295
0298
0097
0099
Bridgewater Hill Rd
Match to Page 2
Match to Page 0
3
0092
0300
0299
Cass Rd
0093
Hammond Hill Rd
Bridgewater Hill Rd
0330
0
495
990
1,980
Feet
Match to Page 0

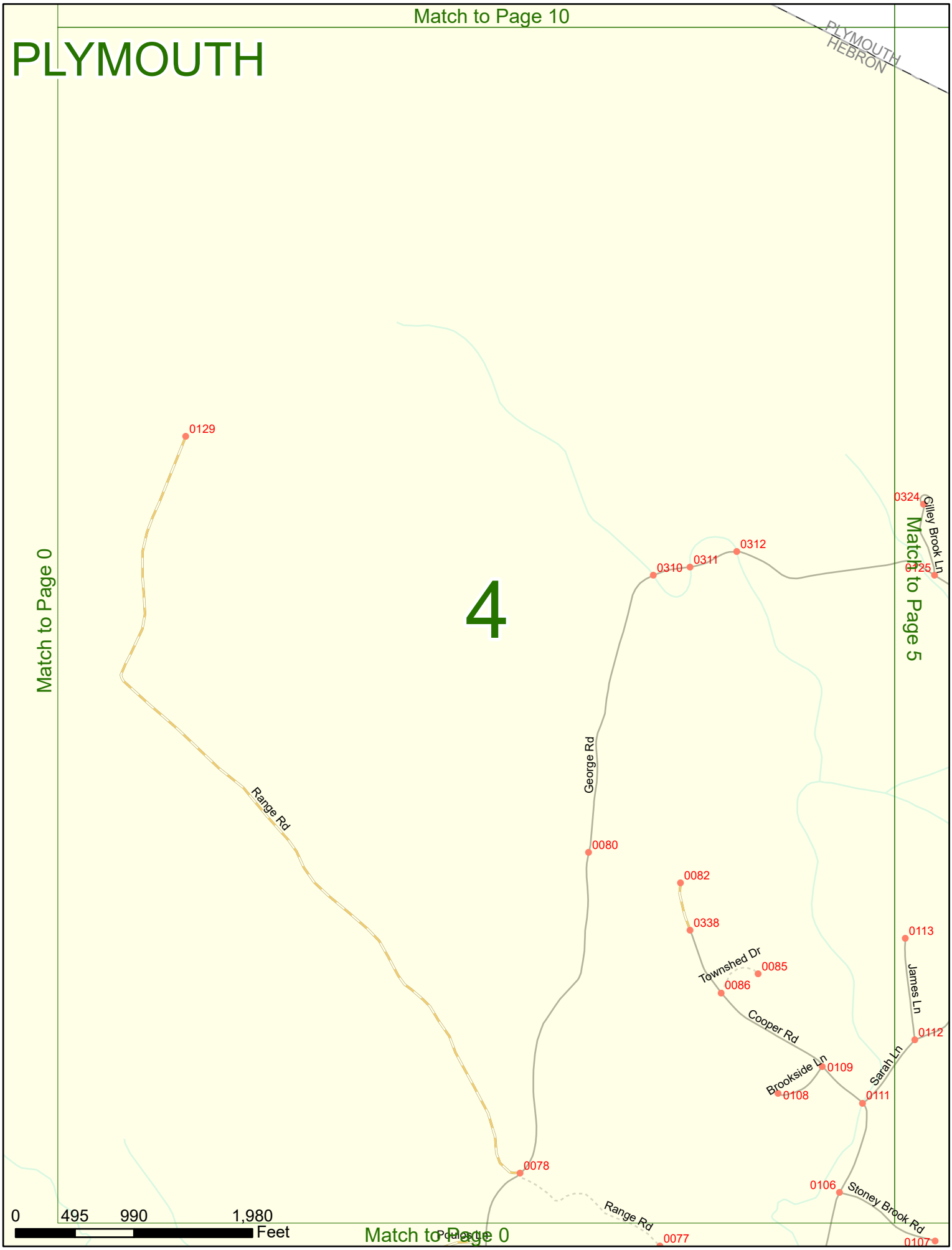
Match to Page 10
PLYMOUTH
PLYMOUTH
HEBRON
Match to Page 0
Match to Page 5
Match to Page 0
4
0129
0324
Gilley Brook Ln
0312
0310
0311
0325
Range Rd
George Rd
0080
0082
0338
0113
Townshed Dr
0085
0086
James Ln
Cooper Rd
0112
Sarah Ln
Brookside Ln
0109
0108
0111
0078
0106
Stoney Brook Rd
Range Rd
0077
0107
0 495 990 1,980
Feet

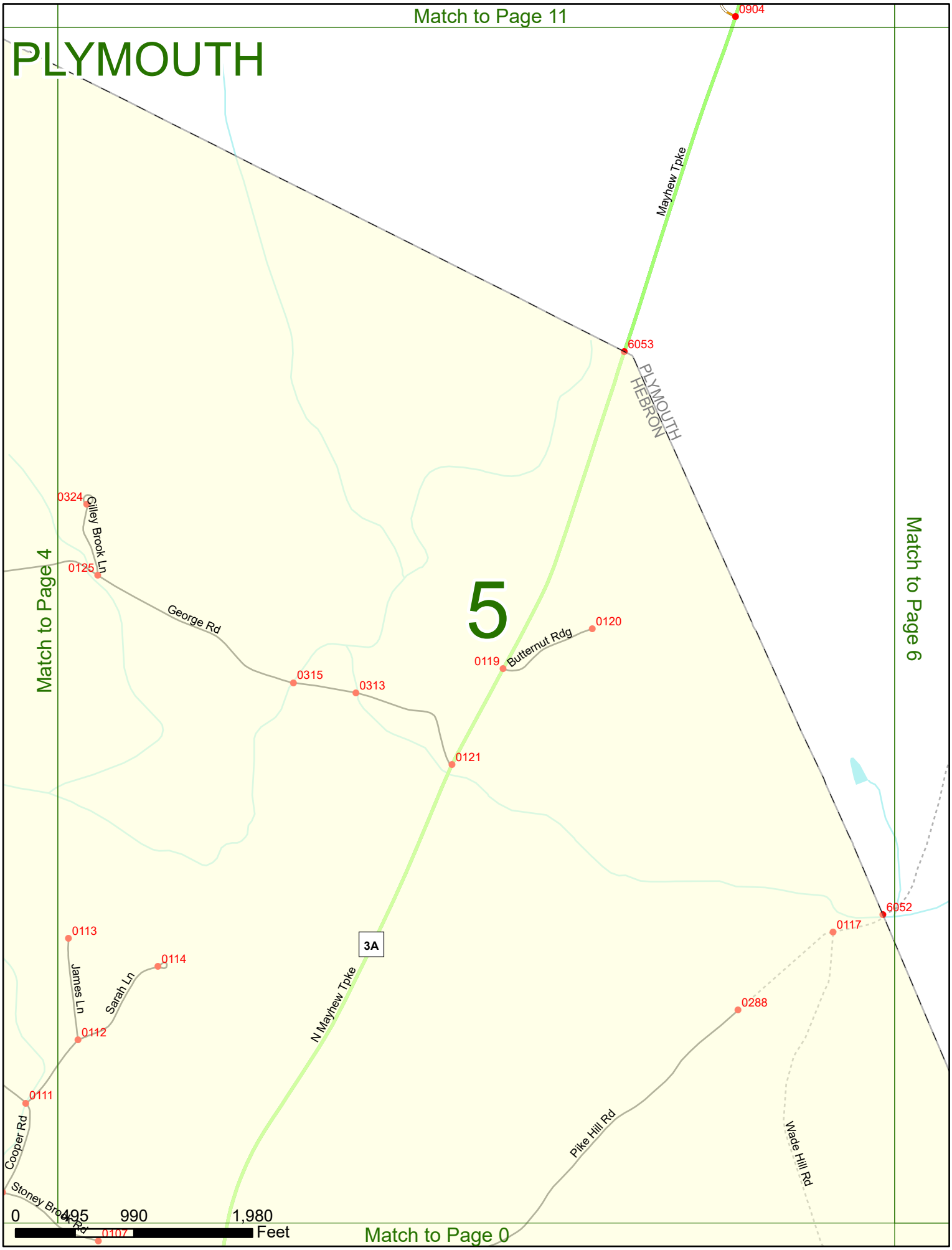
Match to Page 11
PLYMOUTH
0904
Mayhew Tpke
6053
PLYMOUTH
HEBRON
Match to Page 4
Match to Page 6
0324
Gilley Brook Ln
0125
George Rd
5
0120
0119
Butternut Rdg
0315
0313
0121
6052
0117
0113
3A
0114
James Ln
Sarah Ln
N Mayhew Tpke
0288
0112
0111
Cooper Rd
Pike Hill Rd
Wade Hill Rd
Stoney Brook Rd
0107
0
495
990
1,980
Feet
Match to Page 0

Match to Page 12

PLYMOUTH

Match to Page 5

Match to Page 7



6

Match to Page 1

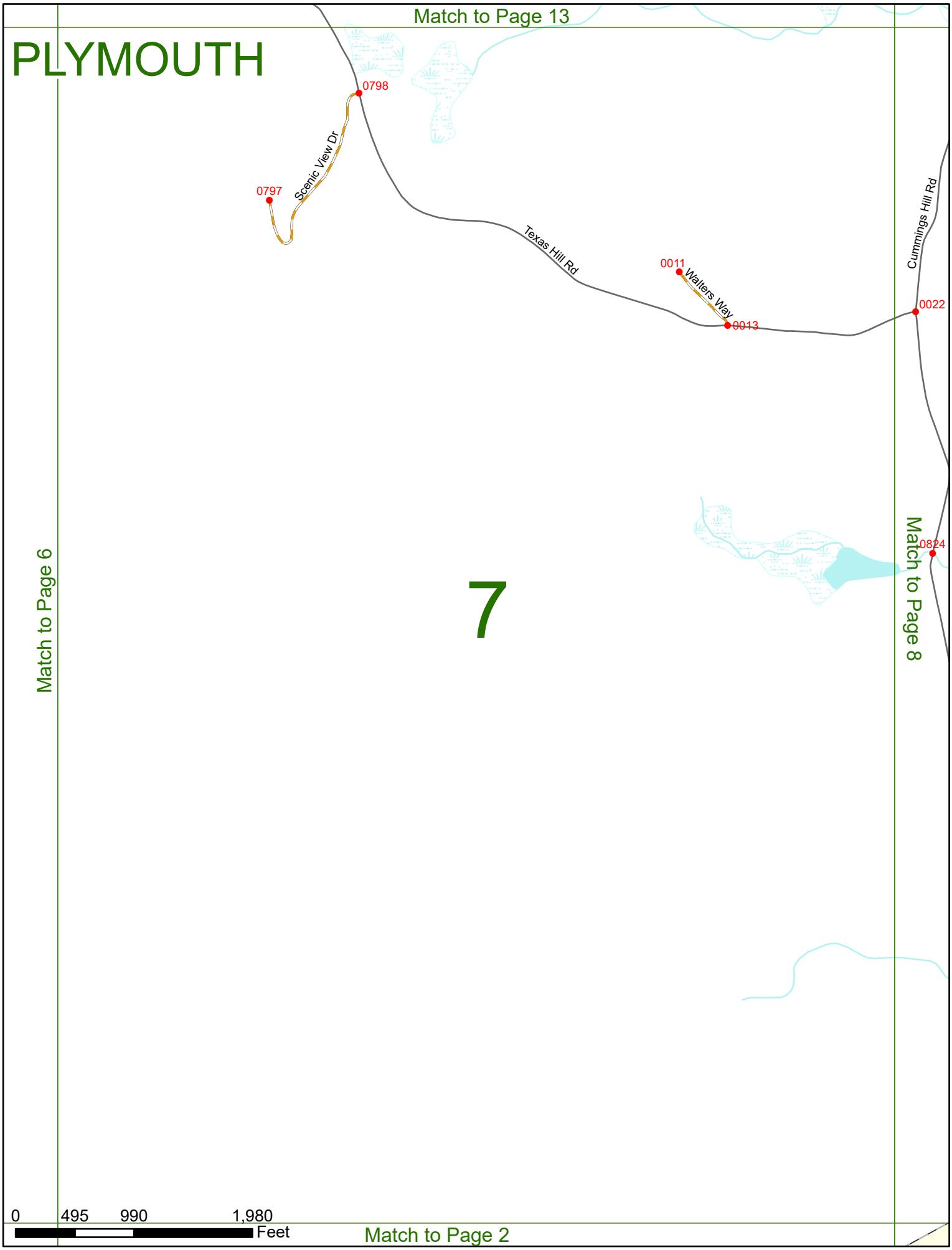
Match to Page 13
PLYMOUTH
0798
Scenic View Dr
0797
Texas Hill Rd
0011
Walters Way
0013
Cummings Hill Rd
0022
0824
7
Match to Page 6
Match to Page 8
0
495
990
1,980
Feet
Match to Page 2

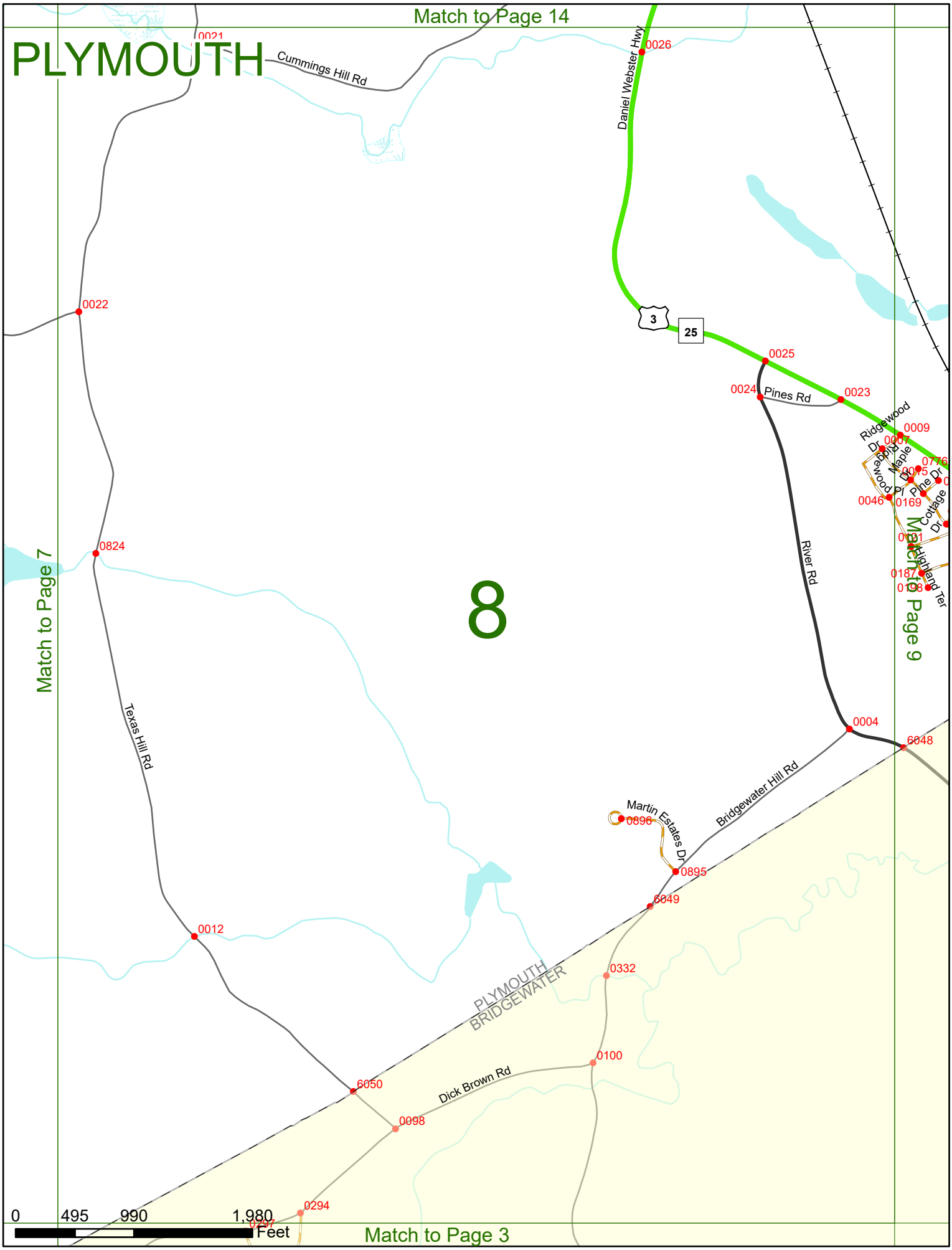
Match to Page 14
PLYMOUTH
Cummings Hill Rd
Daniel Webster Hwy
0021
0026
0022
3
25
0025
0024
Pines Rd
0023
Ridgewood Dr
0009
0007
Ridgewood Rd
Maple Dr
0776
0015
Pine Dr
0046
0169
Cottage Dr
0187
0188
Highland Ter
River Rd
Match to Page 9
Match to Page 7
0824
8
Texas Hill Rd
0004
6048
Bridgewater Hill Rd
Martin Estates Dr
0896
0895
6049
0012
0332
PLYMOUTH
BRIDGEWATER
0100
Dick Brown Rd
6050
0098
0294
0297
0
495
990
1,980
Feet
Match to Page 3

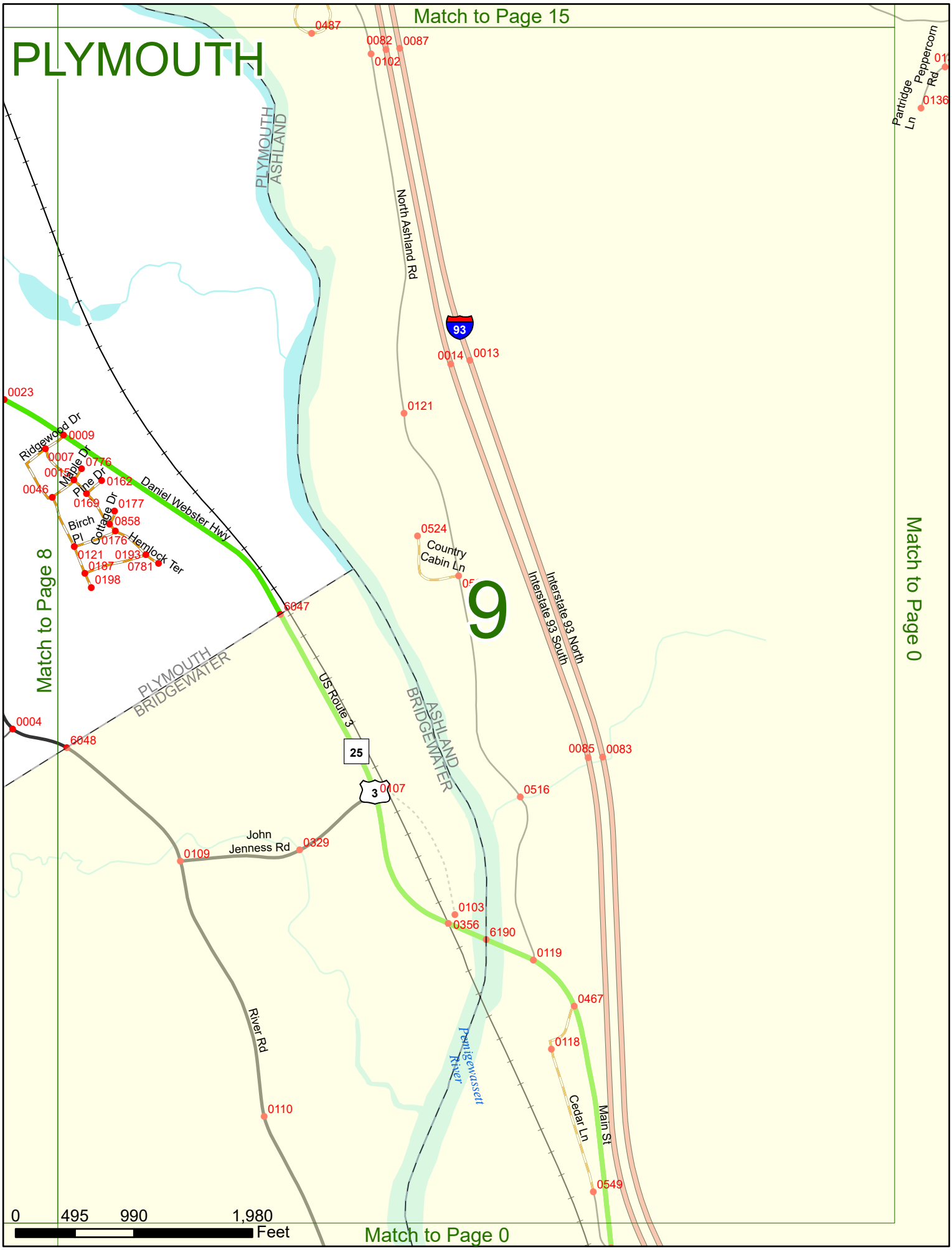
Match to Page 15
PLYMOUTH
0487
0082
0087
0102
Partridge Ln
Peppercorn Rd
0136
PLYMOUTH
ASHLAND
North Ashland Rd
93
0014
0013
0121
0023
Ridgewood Dr
0009
0007
0776
0015
Maple Dr
Pine Dr
0162
0046
Daniel Webster Hwy
0169
0177
Cottage Dr
0858
Birch Pl
0176
Hemlock Ter
0121
0193
0187
0781
0198
0524
Country Cabin Ln
9
Interstate 93 North
Interstate 93 South
6047
Match to Page 8
PLYMOUTH
BRIDGEWATER
US Route 3
ASHLAND
BRIDGEWATER
0004
6048
25
3
0107
0085
0083
0516
John Jenness Rd
0109
0329
0103
0356
6190
0119
0467
River Rd
0118
Penigewassett River
0110
Cedar Ln
Main St
0549
Match to Page 0
0
495
990
1,980
Feet
Match to Page 0

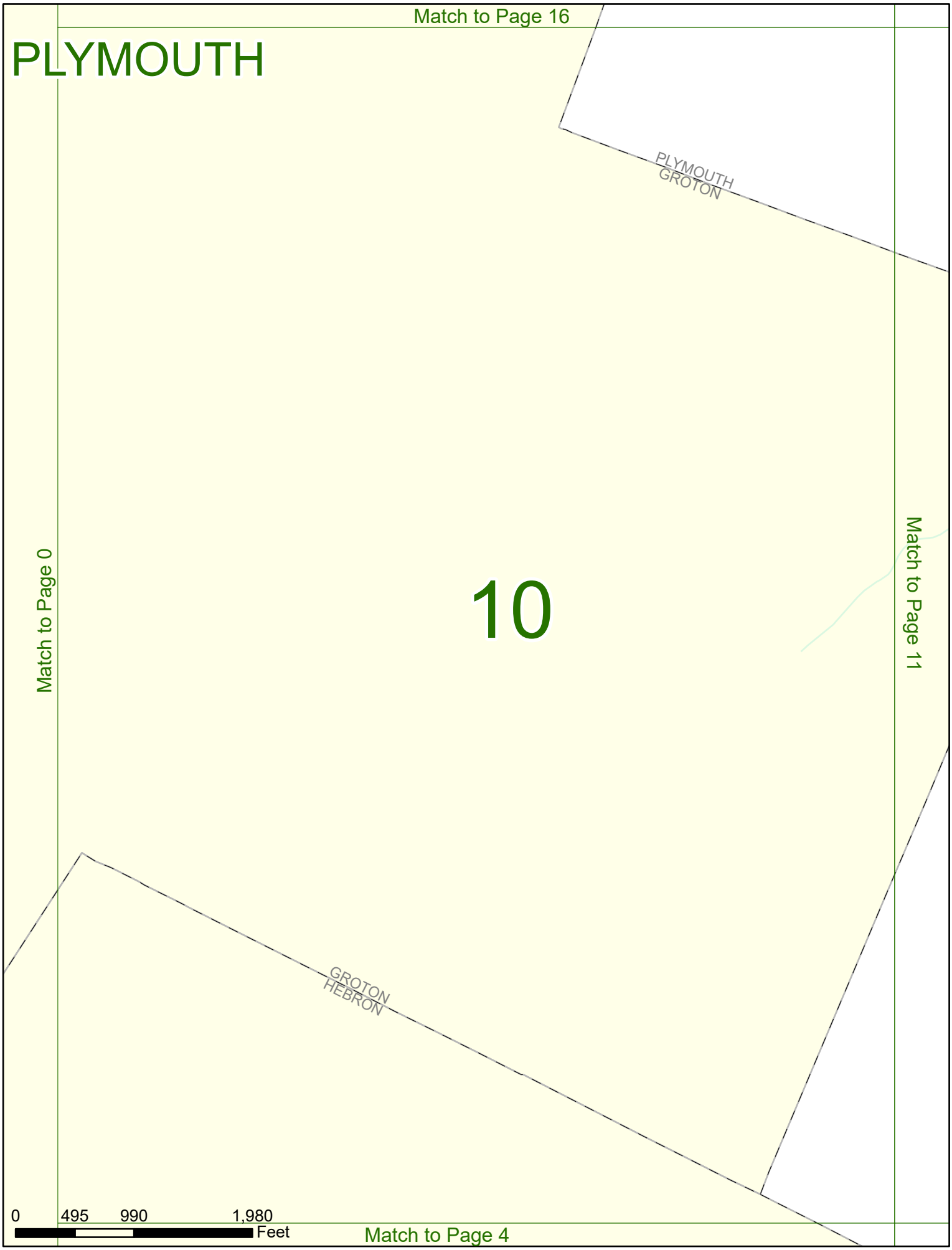
Match to Page 16
PLYMOUTH
PLYMOUTH
GROTON
Match to Page 0
10
Match to Page 11
GROTON
HEBRON
0
495
990
1,980
Feet
Match to Page 4

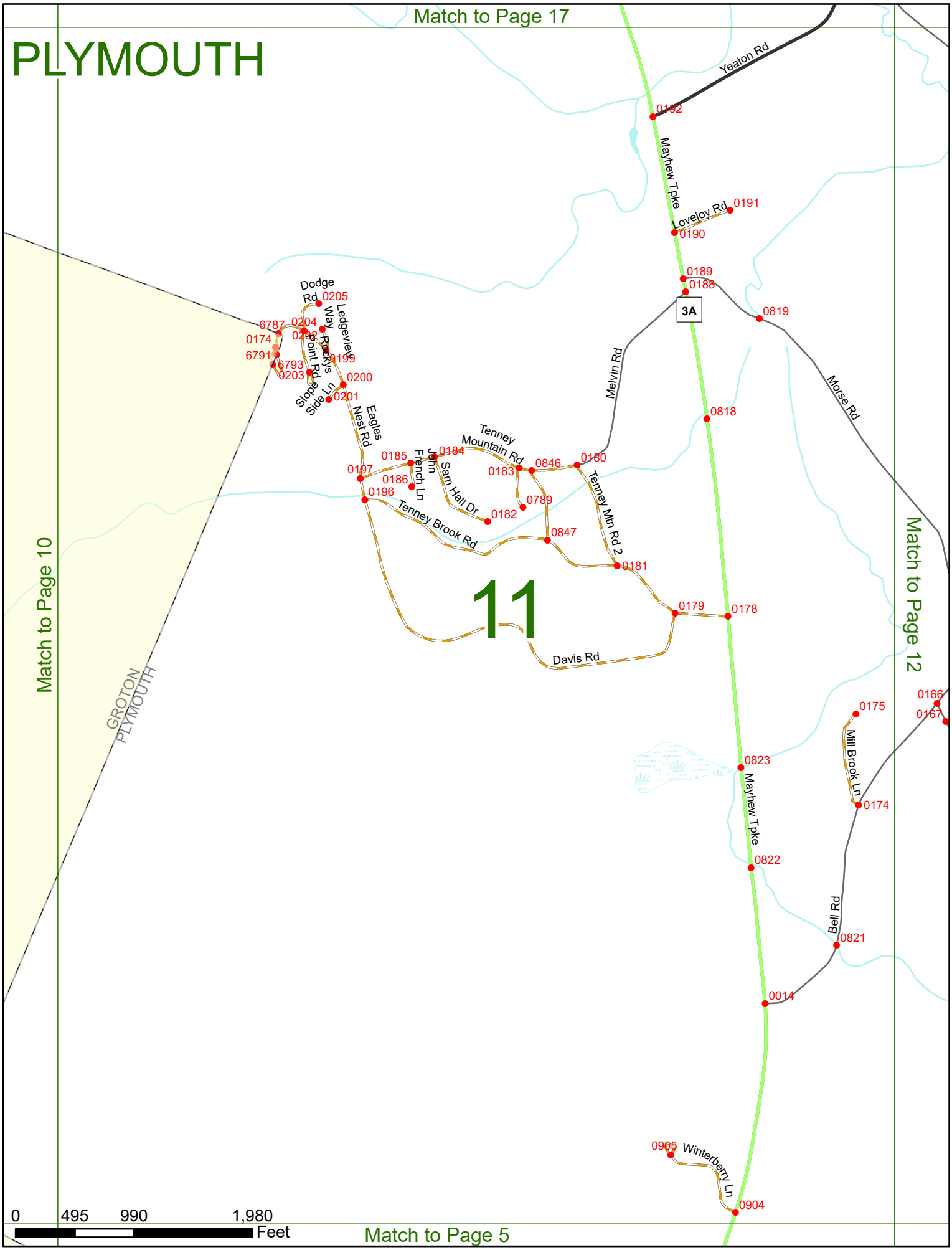
Match to Page 17
PLYMOUTH
Yeaton Rd
0192
Mayhew Tpke
Loveyjoy Rd
0191
0190
0189
0188
3A
0819
Morse Rd
Melvin Rd
0818
Dodge Rd
0205
Ledgeview Way
0204
0203
Rockys Point Rd
0199
0200
0201
Slopes Side Ln
6787
0174
6791
6793
0203
Eagles Nest Rd
Tenney Mountain Rd
0184
0185
0197
0186
0196
John French Ln
Sam Hall Dr
0183
0846
0180
0789
0182
Tenney Brook Rd
0847
Tenney Mtn Rd 2
0181
11
0179
0178
Davis Rd
Match to Page 10
Match to Page 12
GROTON
PLYMOUTH
0166
0167
0175
Mill Brook Ln
0174
0823
Mayhew Tpke
0822
Bell Rd
0821
0014
0905
Winterberry Ln
0904
0 495 990 1,980
Feet
Match to Page 5

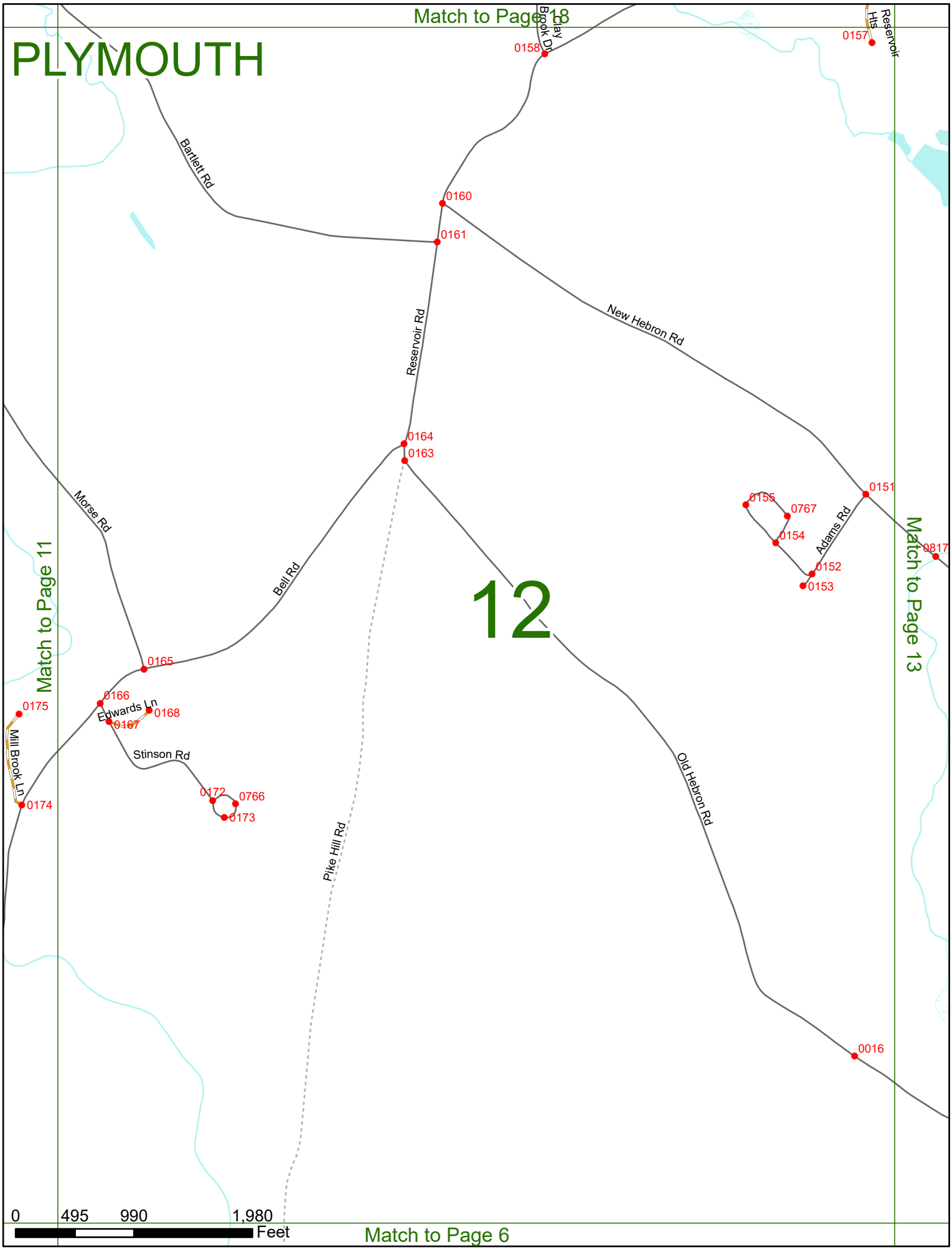
Match to Page 18
PLYMOUTH
Bartlett Rd
Clay Brook Dr
Reservoir Hts
0157
0158
0160
0161
Reservoir Rd
New Hebron Rd
0164
0163
0151
0155
0767
0154
Adams Rd
0152
0153
0817
Morse Rd
Bell Rd
12
Match to Page 11
Match to Page 13
0165
0166
Edwards Ln
0168
0167
0175
Mill Brook Ln
0174
Stinson Rd
0172
0766
0173
Pike Hill Rd
Old Hebron Rd
0016
0 495 990 1,980
Feet
Match to Page 6

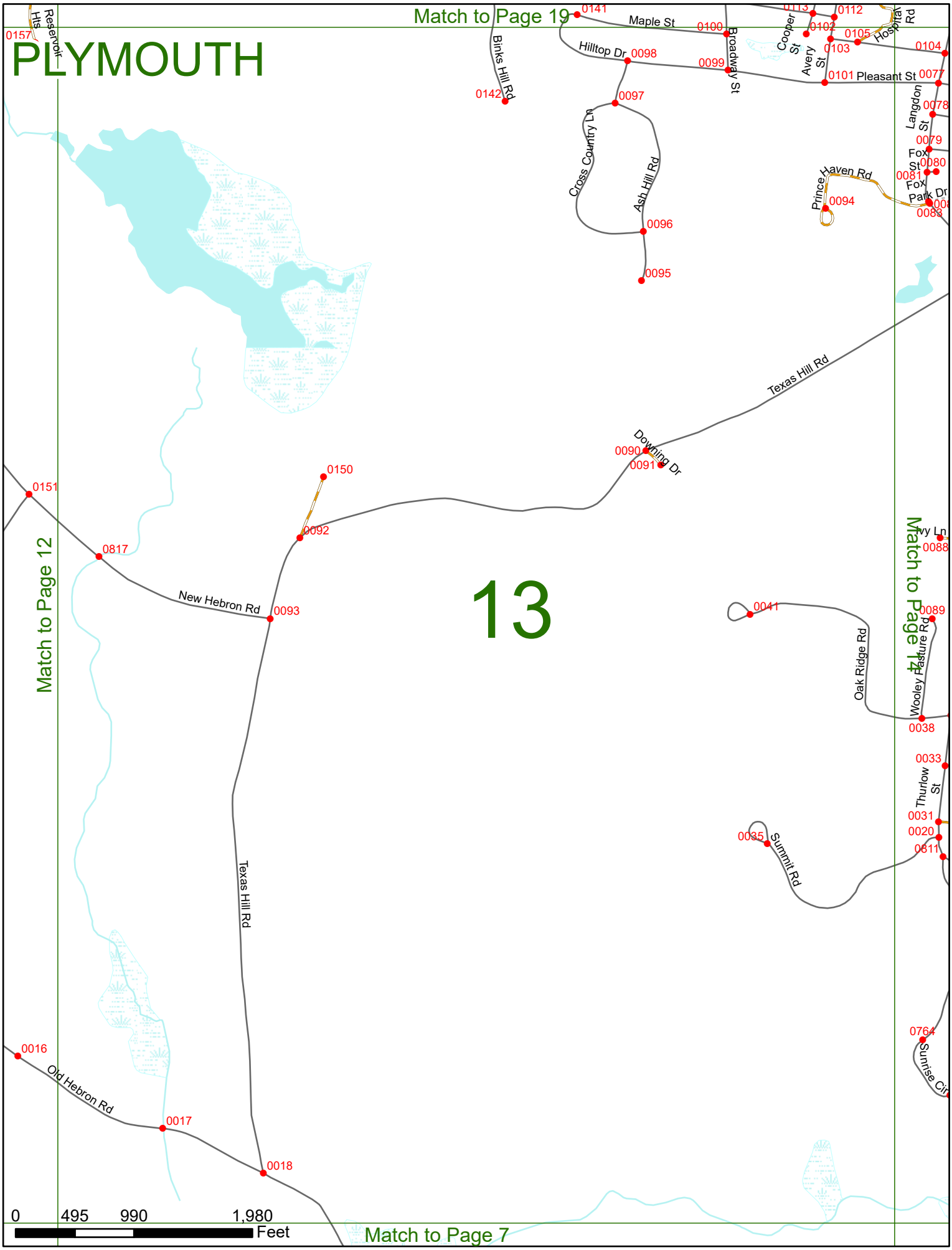
PLYMOUTH
13
Match to Page 19
Match to Page 12
Match to Page 14
Match to Page 7
Maple St
Hilltop Dr
Binks Hill Rd
Broadway St
Cooper St
Avery St
Hospital Rd
Pleasant St
Langdon St
Fox St
Fox Park Dr
Prince Haven Rd
Cross Country Ln
Ash Hill Rd
Texas Hill Rd
Downing Dr
New Hebron Rd
Old Hebron Rd
Oak Ridge Rd
Wooley Pasture Rd
Ivy Ln
Thurlow St
Summit Rd
Sunrise Cir
Reservoir Hts
0141
0142
0157
0100
0099
0098
0097
0096
0095
0094
0113
0112
0102
0105
0103
0104
0101
0077
0078
0079
0080
0081
0083
0090
0091
0150
0151
0092
0817
0093
0041
0088
0089
0038
0033
0031
0020
0611
0035
0764
0016
0017
0018
0
495
990
1,980
Feet

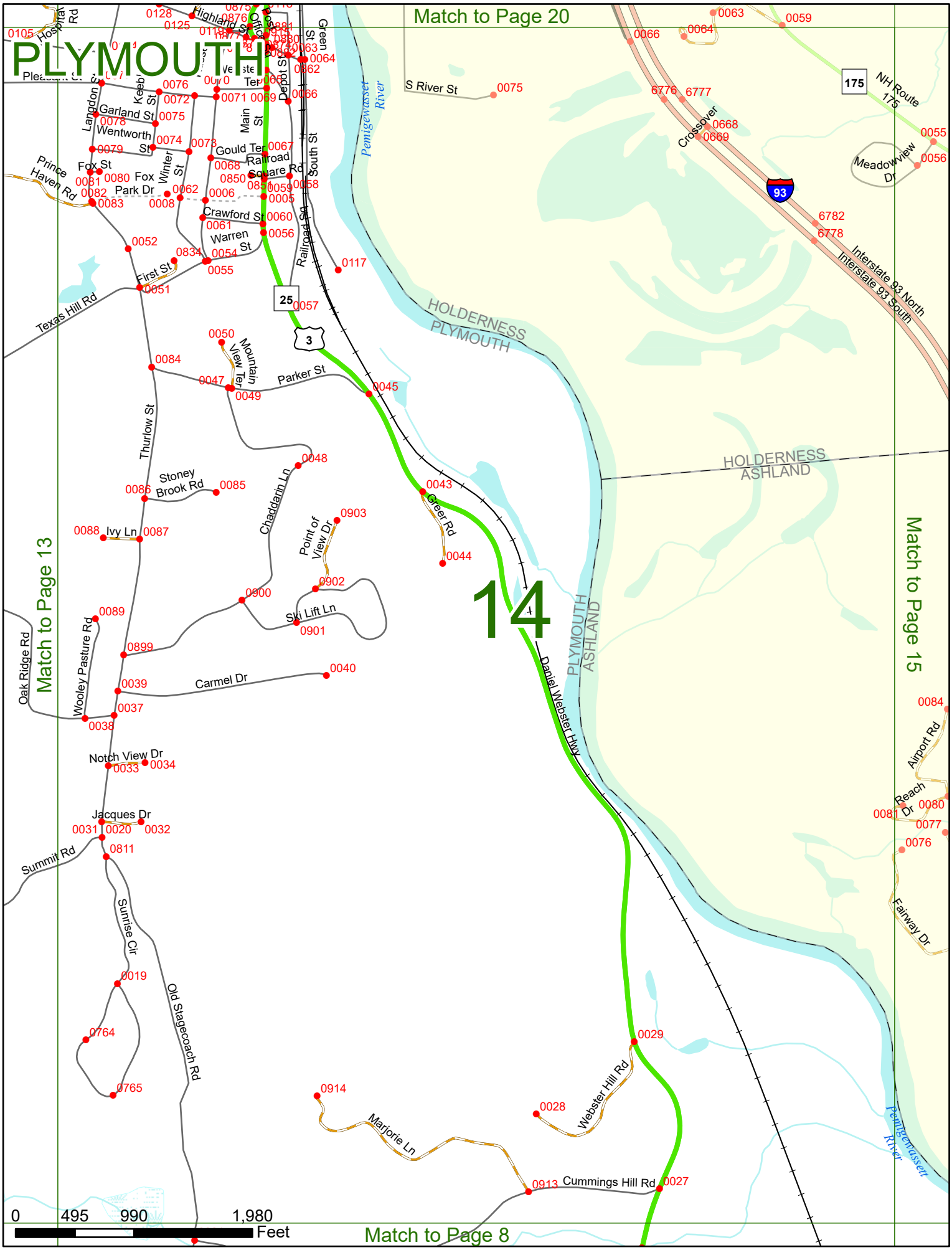
PLYMOUTH
14
Match to Page 20
Match to Page 13
Match to Page 15
Match to Page 8
HOLDERNESS
PLYMOUTH
HOLDERNESS
ASHLAND
PLYMOUTH
ASHLAND
Pemigewasset River
Pemigewasset River
Interstate 93 North
Interstate 93 South
NH Route 175
Daniel Webster Hwy
Railroad Sq
South St
Main St
Depot St
Green St
Highland St
Pleasant St
Hospital Rd
Keeb St
Langdon St
Garland St
Wentworth St
Winter St
Gould Ter
Railroad Square Rd
Fox St
Fox Park Dr
Prince Haven Rd
Crawford St
Warren St
First St
Texas Hill Rd
Thurlow St
Mountain View Ter
Parker St
Stoney Brook Rd
Chaddarin Ln
Point of View Dr
Ski Lift Ln
Ivy Ln
Wooley Pasture Rd
Oak Ridge Rd
Carmel Dr
Notch View Dr
Jacques Dr
Summit Rd
Sunrise Cir
Old Stagecoach Rd
Greer Rd
Webster Hill Rd
Marjorie Ln
Cummings Hill Rd
S River St
Crossover
Meadowview Dr
Airport Rd
Reach Dr
Fairway Dr
0 495 990 1,980
Feet

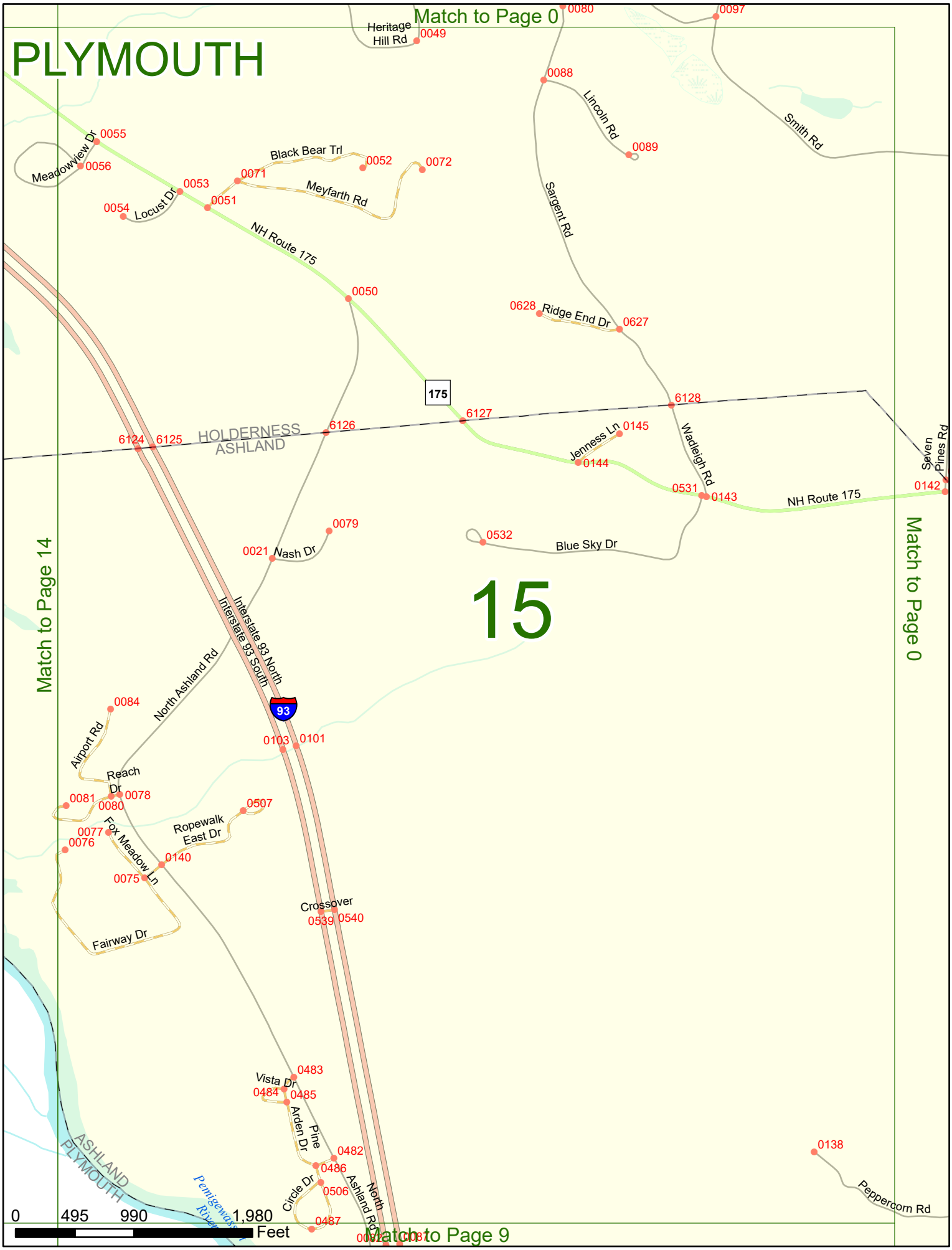
PLYMOUTH
Match to Page 0
Match to Page 14
Match to Page 9
15
Heritage Hill Rd
0049
0080
0097
0088
Lincoln Rd
0089
Smith Rd
Meadowview Dr
0055
0056
Black Bear Trl
0052
0072
0071
Meyfarth Rd
0053
0051
0054
Locust Dr
NH Route 175
Sargent Rd
0050
0628
Ridge End Dr
0627
175
6128
6127
6126
6124
6125
HOLDERNESS
ASHLAND
Jenness Ln
0145
0144
Wadleigh Rd
Seven Pines Rd
0531
0143
NH Route 175
0142
0079
0532
Blue Sky Dr
0021
Nash Dr
Interstate 93 North
Interstate 93 South
93
North Ashland Rd
0084
Airport Rd
0103
0101
Reach Dr
0081
0080
0078
0507
Ropewalk East Dr
0077
0076
Fox Meadow Ln
0140
0075
Crossover
0539
0540
Fairway Dr
0483
Vista Dr
0484
0485
Arden Dr
Pine
0482
0486
Circle Dr
0506
North Ashland Rd
0487
0138
Peppercorn Rd
ASHLAND
PLYMOUTH
Pemigewasset River
0
495
990
1,980
Feet

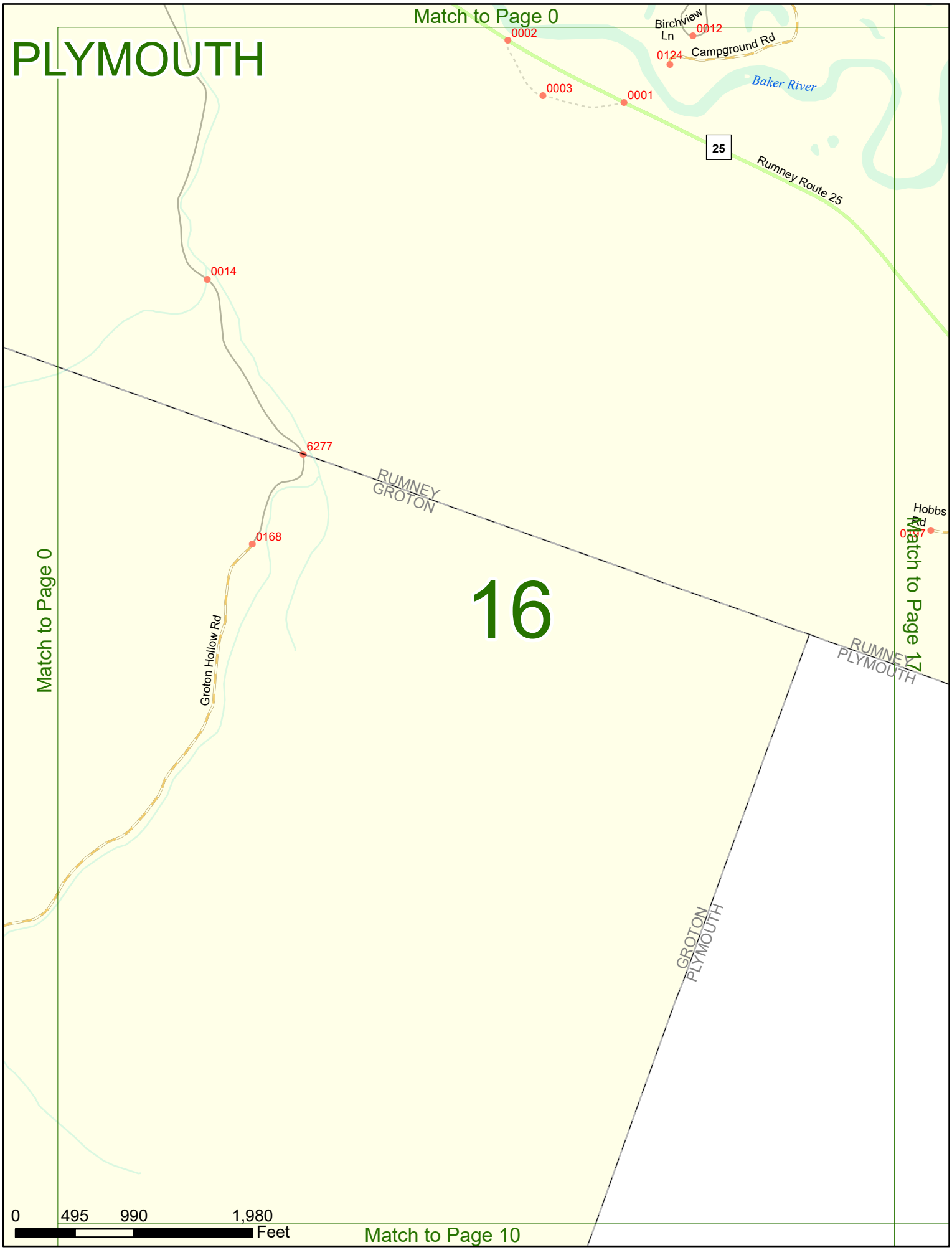
PLYMOUTH
Match to Page 0
Match to Page 0
Match to Page 17
Match to Page 10
16
0002
0003
0001
0012
0124
Birchview Ln
Campground Rd
Baker River
25
Rumney Route 25
0014
6277
RUMNEY
GROTON
0168
Groton Hollow Rd
Hobbs Rd
0147
RUMNEY
PLYMOUTH
GROTON
PLYMOUTH
0
495
990
1,980
Feet

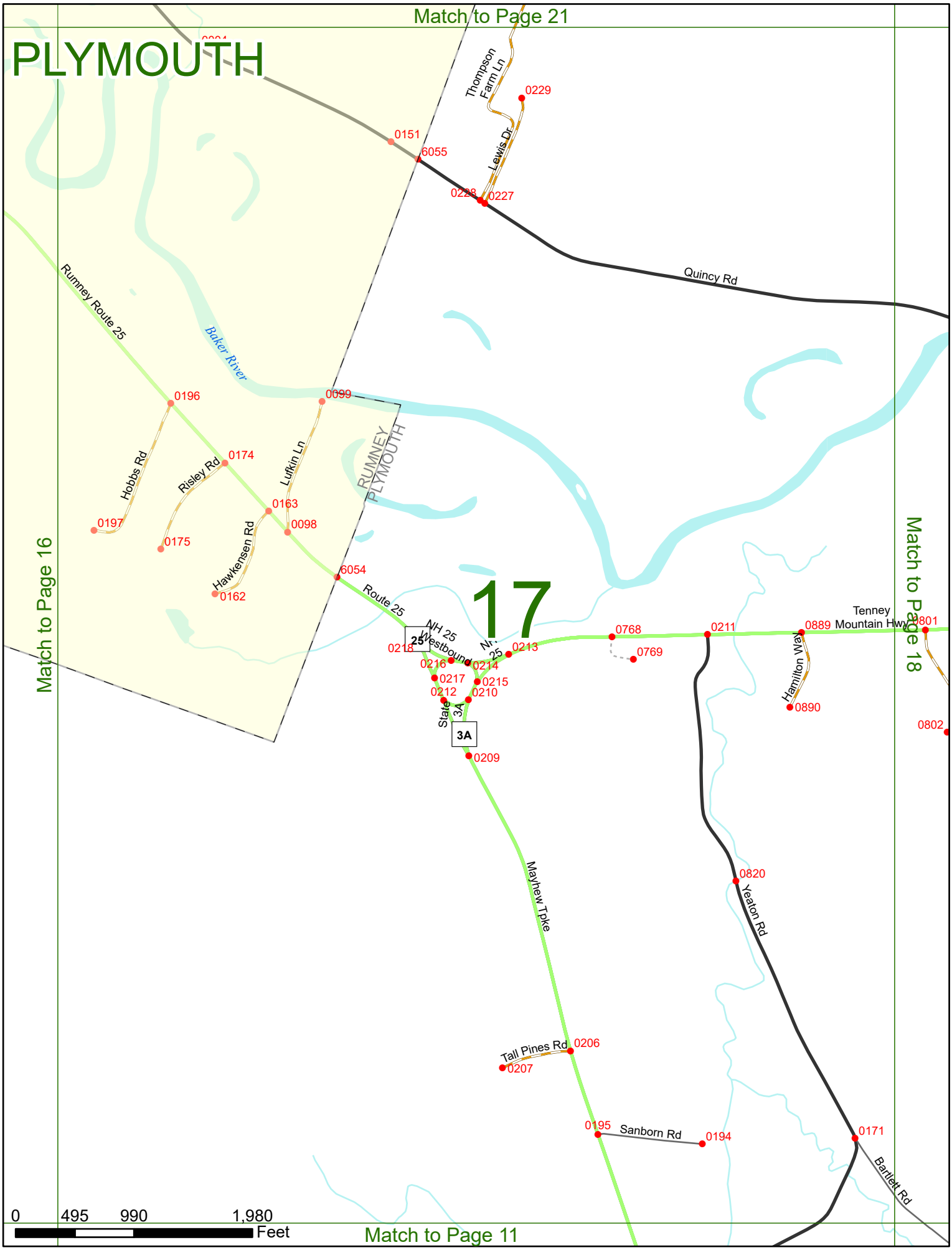
Match to Page 21
PLYMOUTH
Thompson Farm Ln
0229
Lewis Dr
0151
6055
0228
0227
Quincy Rd
Rumney Route 25
Baker River
0196
0099
Hobbs Rd
Risley Rd
0174
Lufkin Ln
RUMNEY
PLYMOUTH
0163
0197
0098
0175
Hawkensen Rd
0162
6054
Route 25
17
NH 25
Westbound
25
0218
0216
0217
0212
0214
0215
0210
0213
State 3A
3A
0209
0768
0769
0211
0889
Tenney Mountain Hwy
0801
Hamilton Way
0890
0802
Match to Page 16
Match to Page 18
Mayhew Tpke
0820
Yeaton Rd
Tall Pines Rd
0206
0207
0195
Sanborn Rd
0194
0171
Bartlett Rd
0
495
990
1,980
Feet
Match to Page 11

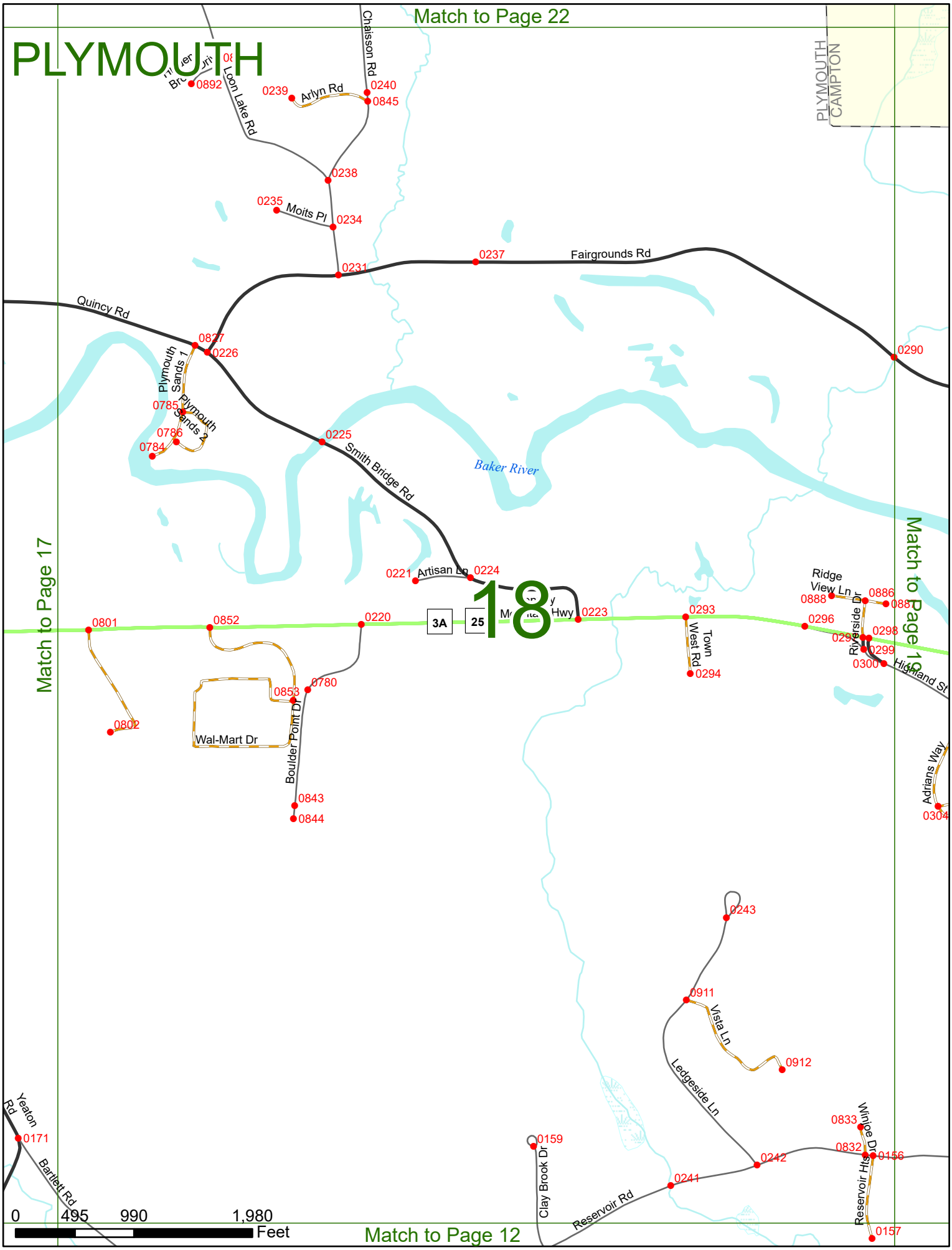
Match to Page 22
PLYMOUTH
PLYMOUTH
CAMPTON
Chaisson Rd
Loon Lake Rd
Arlyn Rd
0892
0239
0240
0845
0238
0235
Moits Pl
0234
0237
Fairgrounds Rd
0231
Quincy Rd
0227
0226
0290
Plymouth Sands 1
Plymouth Sands 2
0785
0786
0784
0225
Smith Bridge Rd
Baker River
Match to Page 17
Match to Page 19
0221
Artisan Ln
0224
18
3A
25
Hwy
0223
0293
Town West Rd
0294
Ridge View Ln
0888
0886
0887
0296
0297
0298
0299
0300
Riverside Dr
Highland St
0801
0852
0220
0802
0853
0780
Wal-Mart Dr
Boulder Point Dr
0843
0844
Adrians Way
0304
0243
0911
Vista Ln
0912
Ledgeside Ln
Yeaton Rd
0171
Bartlett Rd
0159
Clay Brook Dr
0833
Winoe Dr
0832
0156
0242
0241
Reservoir Rd
Reservoir Hts
0157
0 495 990 1,980
Feet
Match to Page 12

Match to Page 0

PLYMOUTH

CAMPTON
PLYMOUTH

19

Sugar House Rd 0549
6057 6760
0317
Beech Hill Rd
0773
0345
0344 0343
Shirleys Way
Center St
Joe Blake Rd
Brookside Dr 0337
0338
Pine Gate Rd
0339
0340 0341 0342
Carpenter Park Rd
0334
0336
0783
0335
0290
Fairgrounds Rd
0291
Steel Dr
0292 0865
0332
0841
0894
Hutchins Rd
Marie Way
Fairgrounds Rd
0842 0893
Allen Ave
0349 0353
0346 0910
Page St
Crescent St
0350 0352
Appapessa Way
Morgan Dr
0354
0397
0316 Lacourse St
Cooksville Rd
0315
0313 0314
Ridge View Ln
0887
0886
0297 0298
0299
0300
0807
Hatch Plaza
0303
0815
Adrians Way
Highland St
0304
3A
25
Tenney Mountain Hwy
Baker River
0375
0849 0848
0347
Plaza Village Rd
0309
0305
Old Route 25
Hitchiner Rd
0308
0307
River Ridge Rd
0312
0306
Birchwood Dr
0374
0311
Old Ward Bridge Rd
0777 0854
Old Ward Rd
0799
0855
0244
0246
0247
Merrill St
0249
Randolph St
0251
Langdon Park Rd
0254
0253
0252
Batchelder St
Silver Ln
0250
Emerson St
High St
0139
0146
0147
0148
Smith St
Smith Ave
0145
Old Plymouth Admin Site
0886
0887
Buckland Ave
0136
0775
0138
Rogers St
Highland St
0149
0144
0143
Binks Hill Rd
0135
Broadway St
Hawthorne St
0134
Avery St
0111
0110
0109
0108
0140
Hospital Rd
Cummings St
0141
Hilltop Dr
Maple St
0100
Cooper St
0102
0113
0112
0103
0105
Winjoe Dr
0833
0832
0156
Reservoir Hts
Reservoir Rd
0 495 990 1,980
Feet

Match to Page 18
Match to Page 20
Match to Page 13

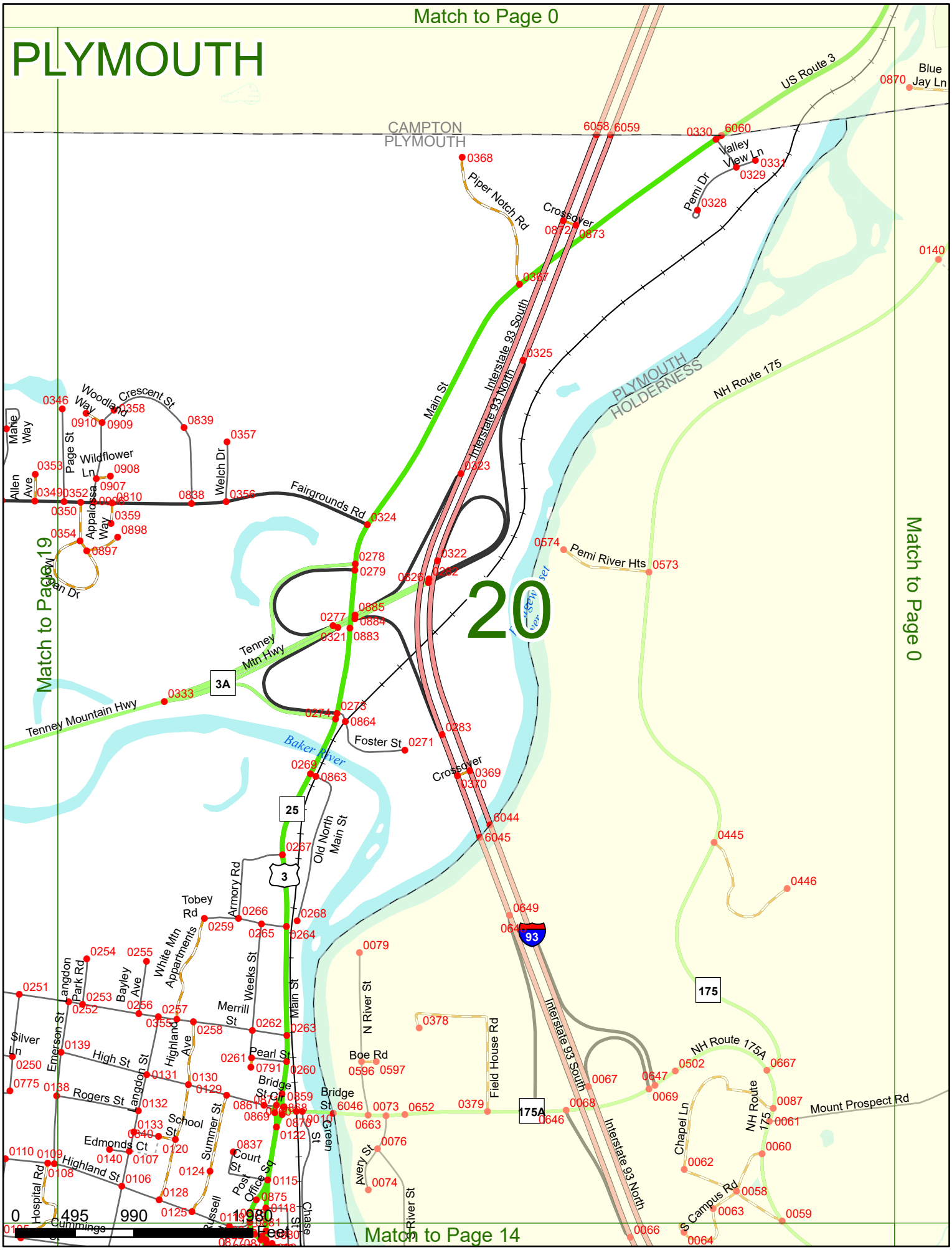
Match to Page 0
PLYMOUTH
CAMPTON
PLYMOUTH
HOLDERNESS
US Route 3
Blue Jay Ln
Valley View Ln
Pemi Dr
Piper Notch Rd
Crossover
Interstate 93 South
Interstate 93 North
Main St
NH Route 175
Pemi River Hts
Fairgrounds Rd
Woodland Way
Crescent St
Maple Way
Page St
Wildflower Ln
Welch Dr
Allen Ave
Appalossa Way
Tenney Mtn Hwy
Tenney Mountain Hwy
Baker River
Foster St
Old North Main St
Armory Rd
Tobey Rd
White Mtn Apartments
Weeks St
Merrill St
Langdon Park Rd
Bayley Ave
Emerson St
Silver Ln
High St
Highland Ave
Langdon St
Rogers St
Pearl St
Bridge St
Green St
Summer St
School St
Edmonds Ct
Highland St
Hospital Rd
Russell St
Court St
Post Office Sq
Chase St
Cummings St
N River St
Boe Rd
Field House Rd
Avery St
River St
NH Route 175A
Mount Prospect Rd
Chapel Ln
Campus Rd
0 495 990 1980 Feet
Match to Page 14
Match to Page 19
Match to Page 0
20

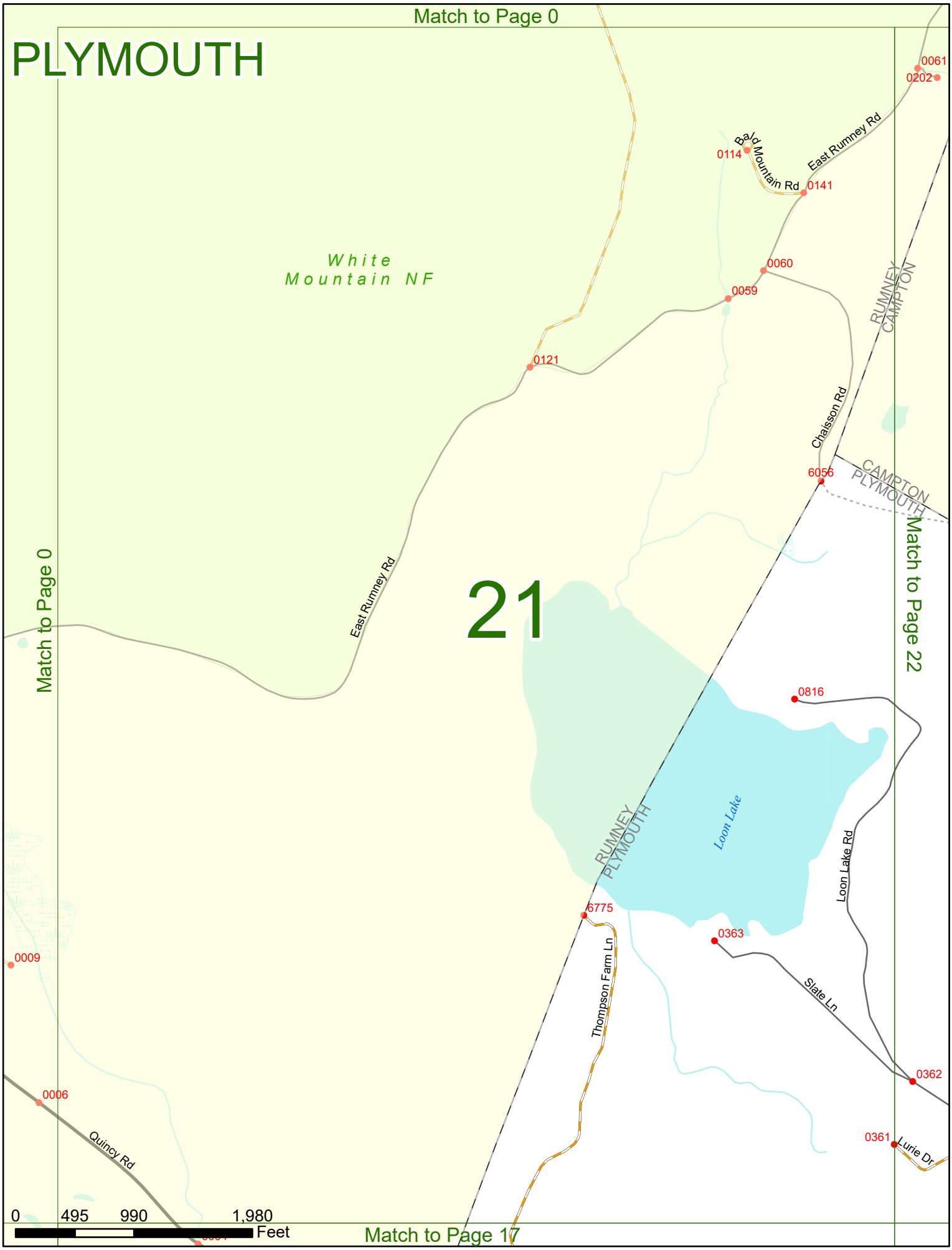
Match to Page 0
PLYMOUTH
0061
0202
East Rumney Rd
Bald Mountain Rd
0114
0141
White
Mountain NF
0060
0059
RUMNEY
CAMPTON
0121
Chalsson Rd
6056
CAMPTON
PLYMOUTH
Match to Page 0
East Rumney Rd
21
Match to Page 22
0816
Loon Lake
RUMNEY
PLYMOUTH
Loon Lake Rd
6775
0363
0009
Thompson Farm Ln
Slate Ln
0362
0006
Quincy Rd
0361
Lurie Dr
0
495
990
1,980
Feet
Match to Page 17

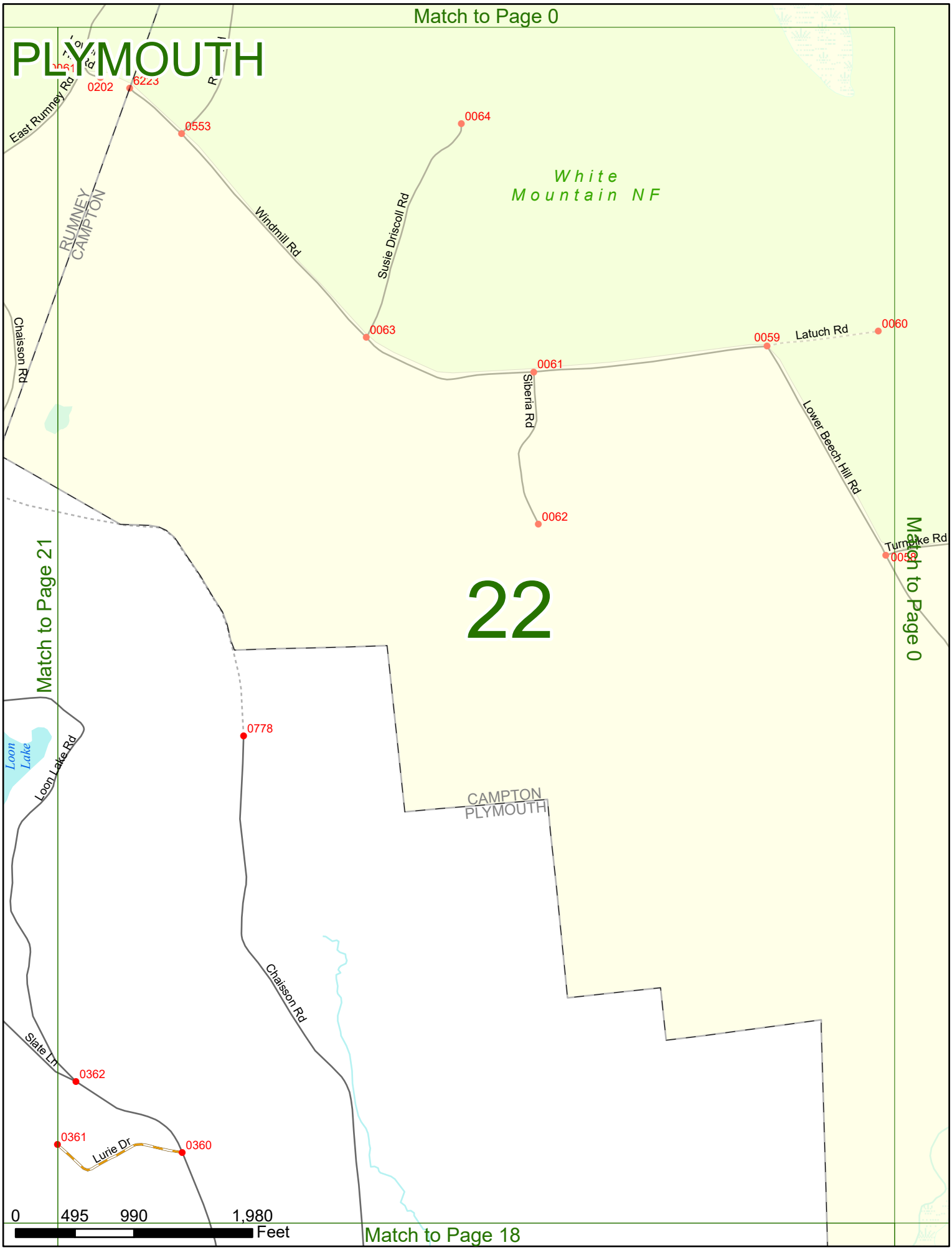
Match to Page 0
PLYMOUTH
East Rumney Rd
0202
6223
0553
0064
White Mountain NF
Windmill Rd
Susie Driscoll Rd
RUMNEY
CAMPTON
Chaisson Rd
0063
0061
0059
Latuch Rd
0060
Siberia Rd
Lower Beech Hill Rd
0062
Turnpike Rd
Match to Page 21
Match to Page 0
22
Loon Lake
Loon Lake Rd
0778
CAMPTON
PLYMOUTH
Chaisson Rd
State Ln
0362
0361
Lurie Dr
0360
0 495 990 1,980
Feet
Match to Page 18