New Hampshire DOT
Department of Transportation

Maps and data sets are not guaranteed to be free from errors and omissions. Data is in a constant state of update and correction by various groups and agencies. Information displayed on this map is the best available at the time of publication.

2026 Nodal Reference Bookmap

LEGEND

Divided Highway Limited Access

Turnpike Toll Road

U.S. Route

N.H. Route

State Roads (Carries NO Route Number)

Local Roads

Class 6 Roads (Not Maintained)

Private Roads

State Line

County Line

Town Line

Rivers & Streams

Lakes & Ponds

State Parks

National & State Forests

Reference Nodes

NHDOT will accept crash locations based on the State of NH Uniform Police Traffic Accident Report.

Crash occurred on:

Option 1 Street Address

123 Main Street

Option 2

Route No and/or Street name	Distance from Intersecting Street	NESW	Intesecting Road, Bridge, Town/County line
Main Street	*500*	*E*	*Oak Street*

Option 3

First Node	Distance from First Node	Second Node
515	*212*	*632*

Option 4

Route No and/or Street name	Mile Marker on Interstate Only	NESW	Mile (Marker)
I89S	*700 feet*	*S*	*36.8*

Option 3 – Example

Street Name	*Loudon Road*
First Node	*803*
Distance from First Node	318 Ft
Second Node	*813*

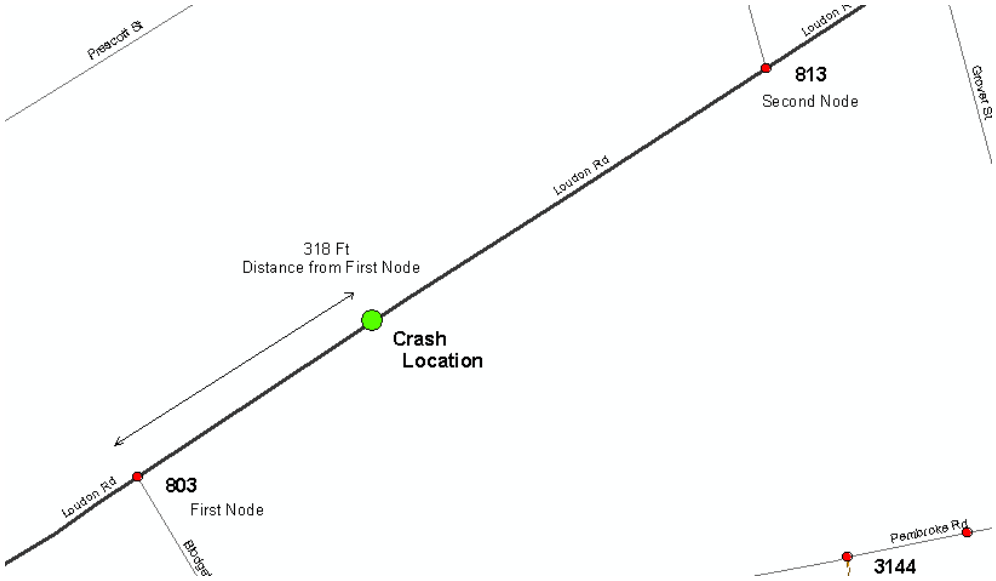

PITTSFIELD

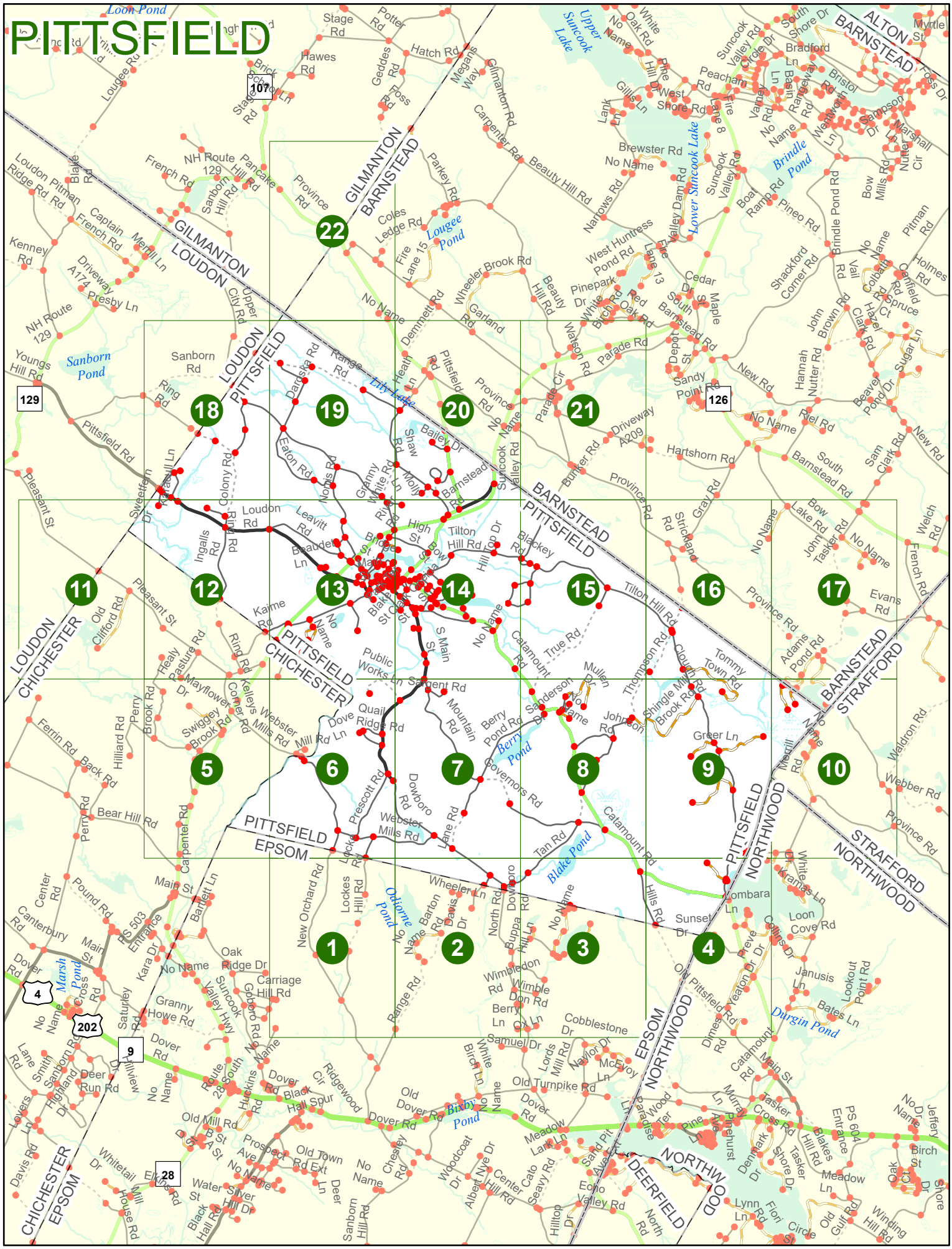

Date: 1/15/2026

PITTSFIELD

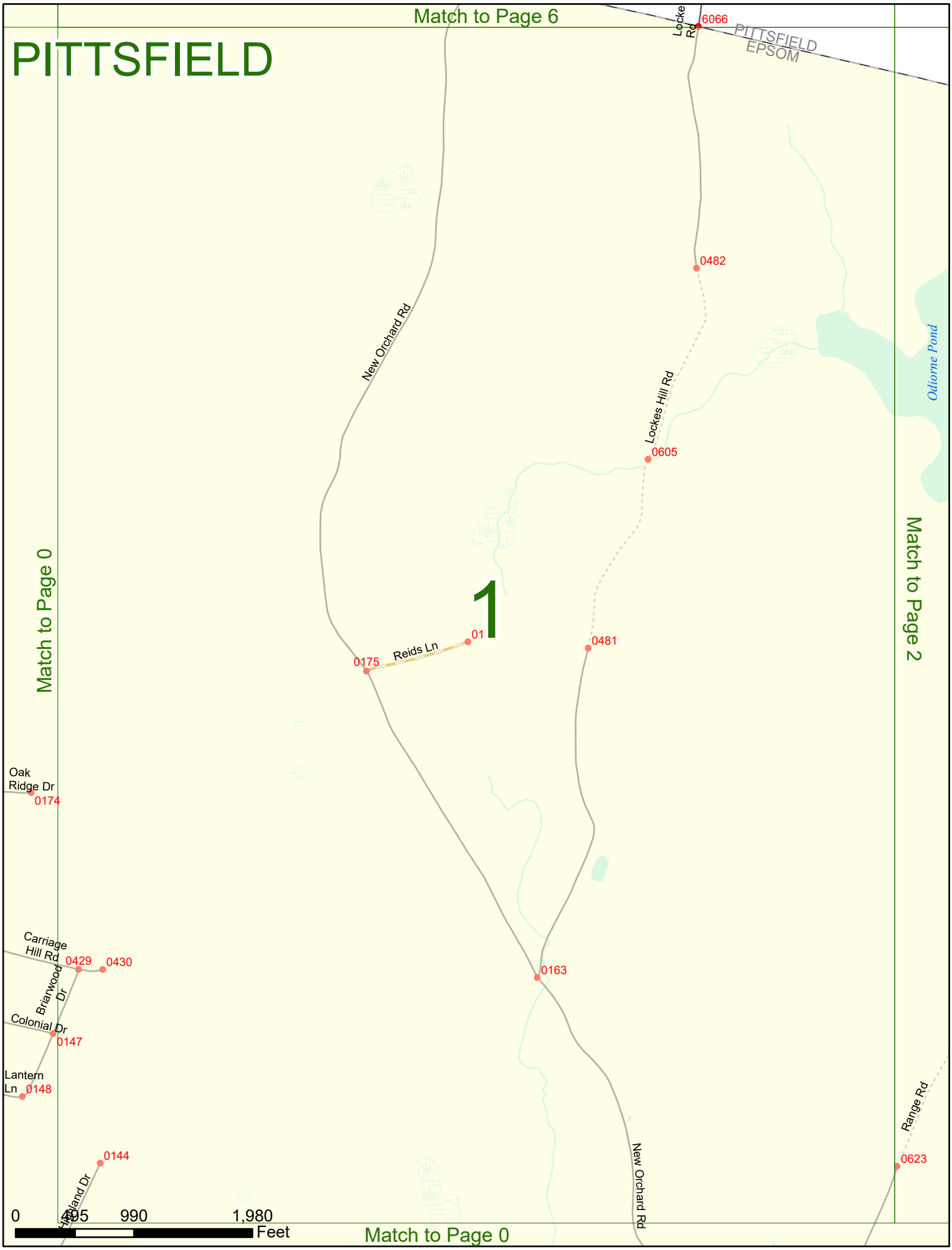
Match to Page 6
Match to Page 0
Match to Page 2
Match to Page 0
PITTSFIELD
EPSOM
Locke Rd
6066
0482
New Orchard Rd
Lockes Hill Rd
0605
Odiorne Pond
1
01
Reids Ln
0175
0481
Oak Ridge Dr
0174
Carriage Hill Rd
0429
0430
Briarwood Dr
0163
Colonial Dr
0147
Lantern Ln
0148
0144
New Orchard Rd
Range Rd
0623
0
495
990
1,980
Feet

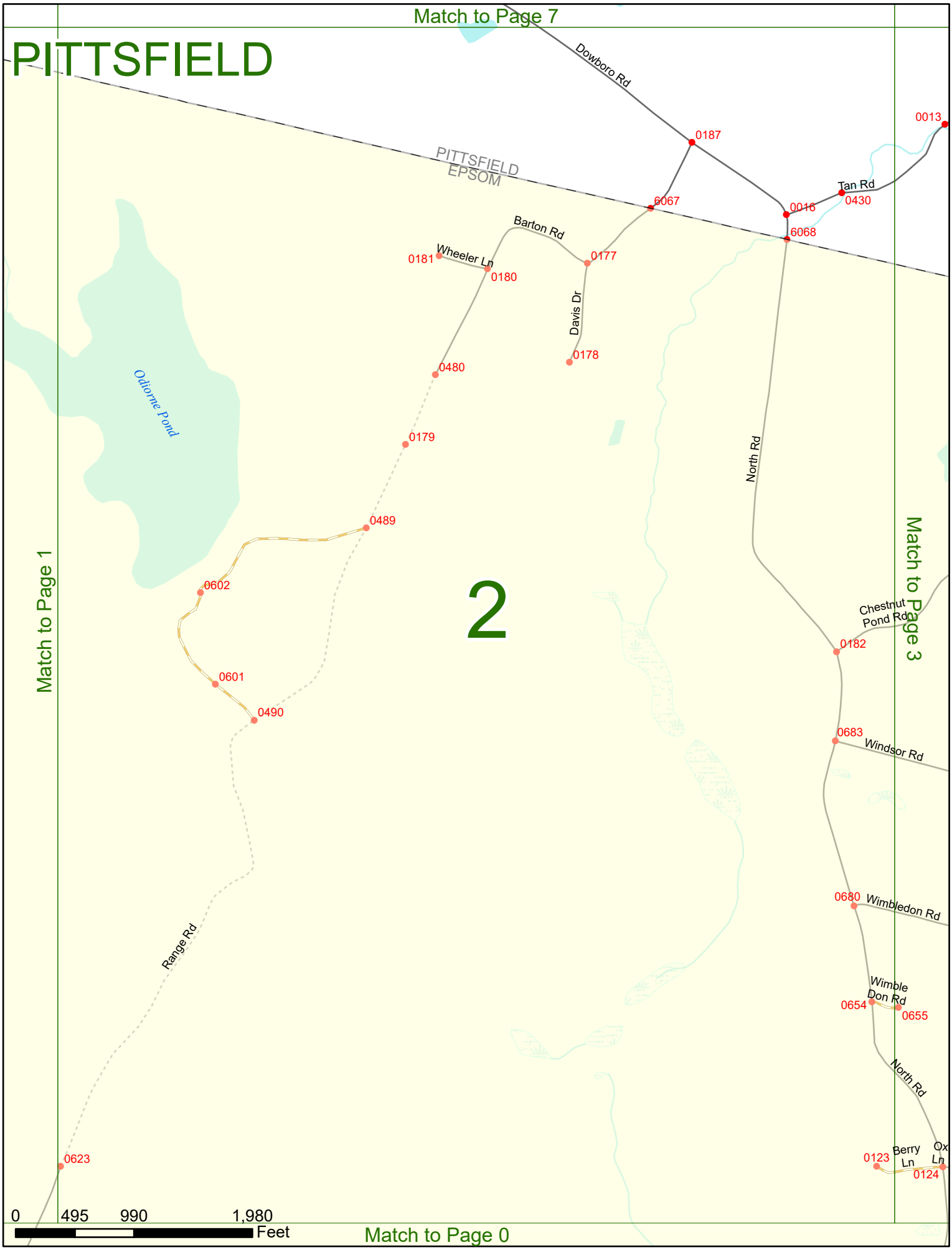
Match to Page 7
PITTSFIELD
Dowboro Rd
0187
0013
PITTSFIELD
EPSOM
Tan Rd
0430
0016
6067
6068
Barton Rd
0181
Wheeler Ln
0180
0177
Davis Dr
0178
0480
Odiorne Pond
0179
North Rd
0489
Match to Page 1
Match to Page 3
0602
2
Chestnut
Pond Rd
0182
0601
0490
0683
Windsor Rd
0680
Wimbledon Rd
Range Rd
Wimble
Don Rd
0654
0655
North Rd
0623
0123
Berry
Ln
Ox
Ln
0124
0
495
990
1,980
Feet
Match to Page 0

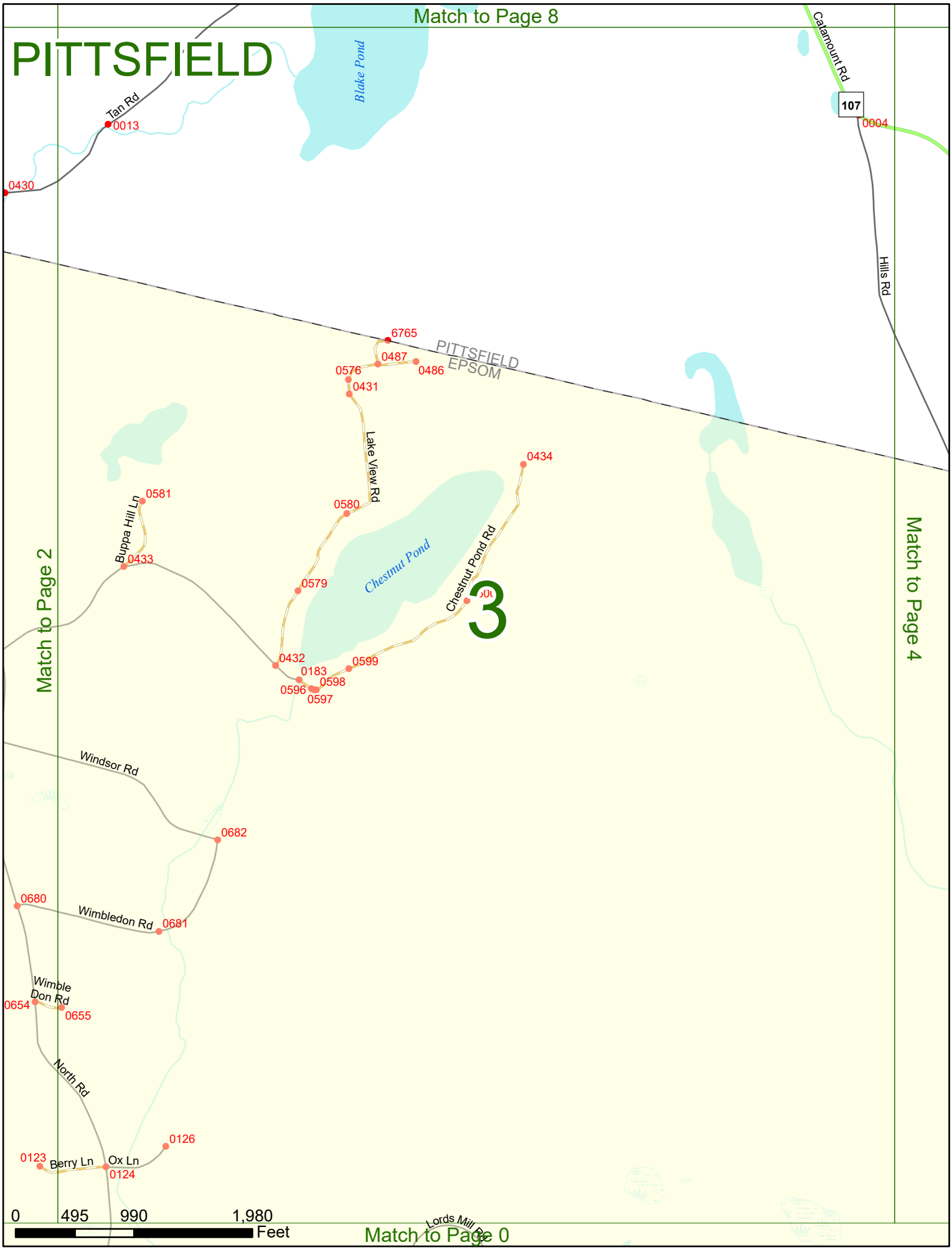
Match to Page 8
PITTSFIELD
Blake Pond
Tan Rd
0013
0430
Catamount Rd
107
0004
Hills Rd
6765
PITTSFIELD
EPSOM
0487
0486
0576
0431
Lake View Rd
0434
0581
Buppa Hill Ln
0580
0433
Chestnut Pond
Chestnut Pond Rd
0579
3
0432
0183
0599
0596
0598
0597
Match to Page 2
Match to Page 4
Windsor Rd
0682
0680
Wimbledon Rd
0681
Wimble
Don Rd
0654
0655
North Rd
0126
0123
Berry Ln
Ox Ln
0124
0
495
990
1,980
Feet
Lords Mill Rd
Match to Page 0

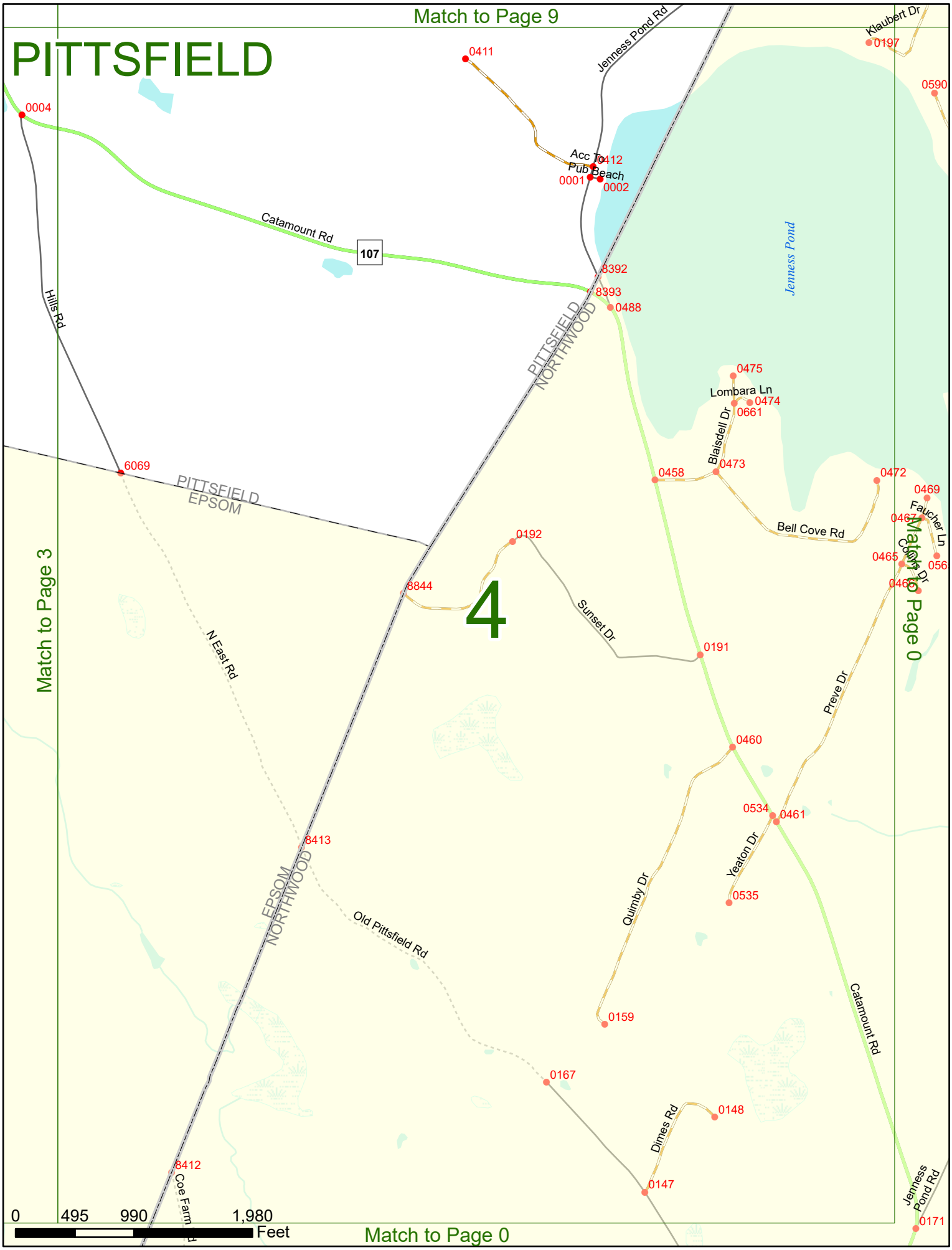
Match to Page 9
PITTSFIELD
Jenness Pond Rd
Klaubert Dr
0411
0197
0590
0004
Acc To
Pub Beach
0412
0001
0002
Catamount Rd
107
Jenness Pond
8392
8393
0488
Hills Rd
PITTSFIELD
NORTHWOOD
0475
Lombara Ln
0474
0661
Blaisdell Dr
0473
0458
0472
0469
Faucher Ln
0467
Bell Cove Rd
Coors Dr
0465
056
0466
6069
PITTSFIELD
EPSOM
0192
8844
4
Sunset Dr
Match to Page 3
Match to Page 0
N East Rd
0191
Preve Dr
0460
0534
0461
8413
Yeaton Dr
0535
EPSOM
NORTHWOOD
Quimby Dr
Old Pittsfield Rd
Catamount Rd
0159
0167
0148
Dimes Rd
8412
0147
Coe Farm Rd
Jenness Pond Rd
0171
0 495 990 1,980
Feet
Match to Page 0

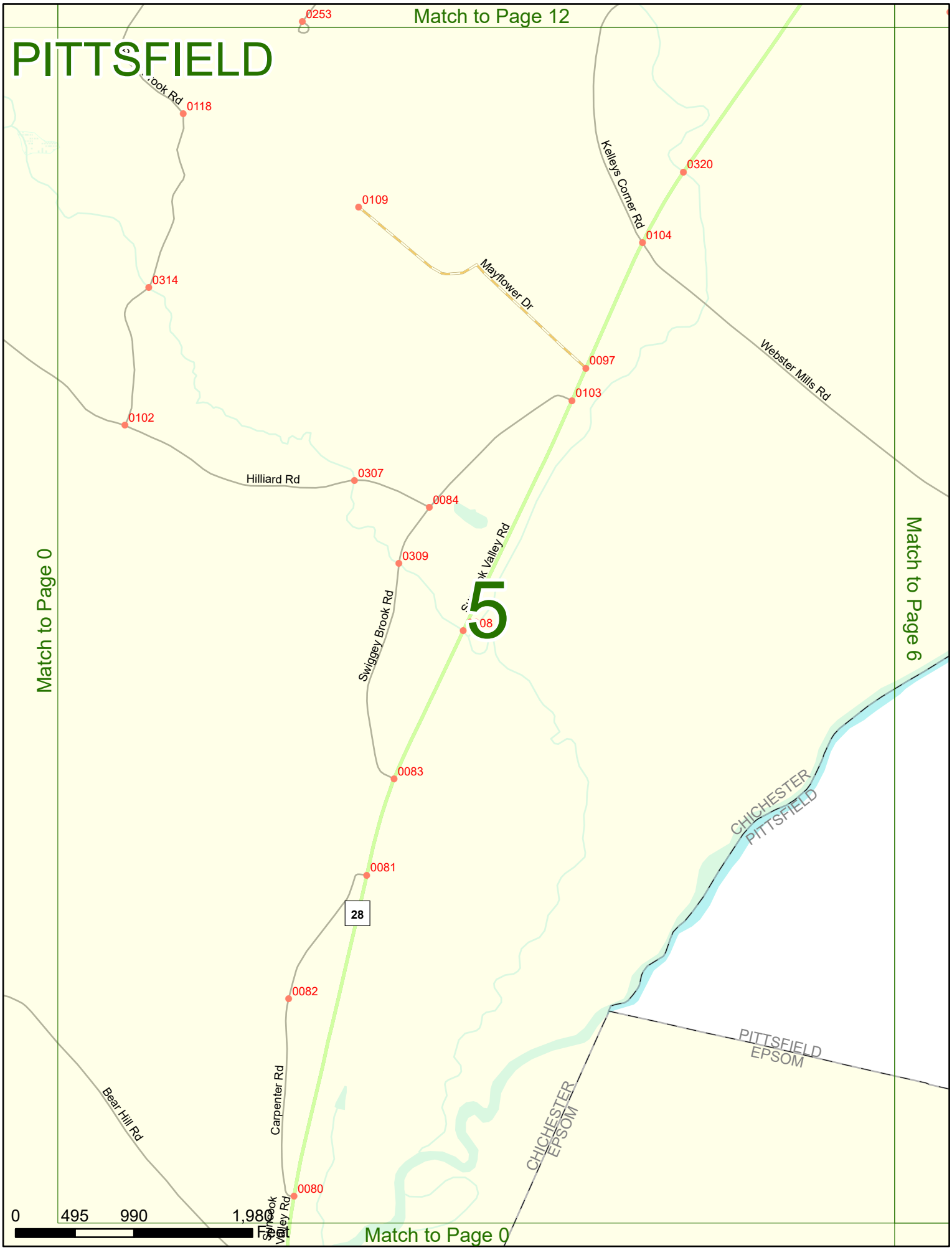
Match to Page 12
PITTSFIELD
Match to Page 0
Match to Page 6
Match to Page 0
0253
0118
0109
0320
0104
0314
0097
0103
0102
0307
0084
0309
08
0083
0081
0082
0080
Kelleys Corner Rd
Mayflower Dr
Webster Mills Rd
Hilliard Rd
Swiggey Brook Rd
Carpenter Rd
Bear Hill Rd
28
5
CHICHESTER
PITTSFIELD
PITTSFIELD
EPSOM
CHICHESTER
EPSOM
0
495
990
1,980
Feet

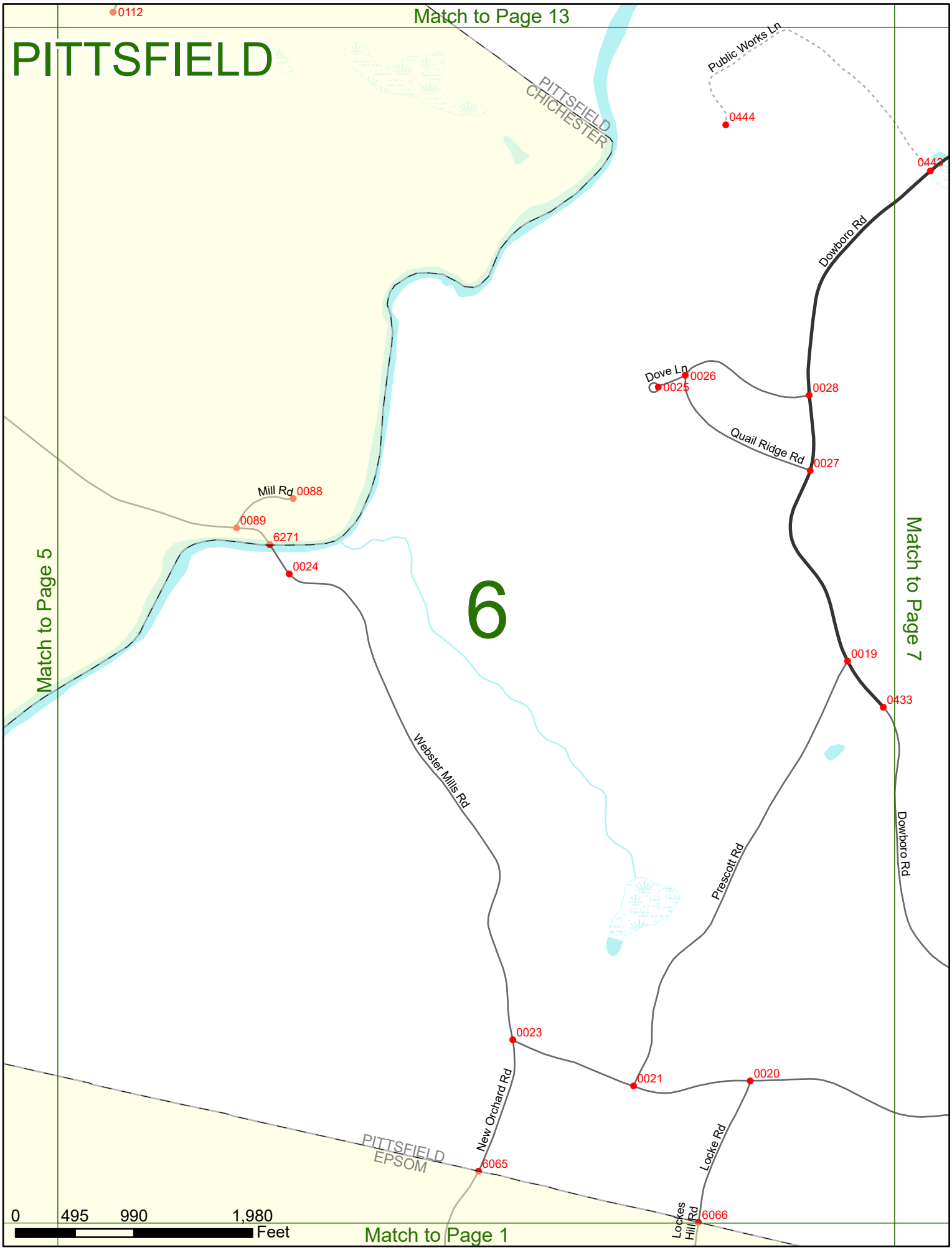
Match to Page 13
PITTSFIELD
0112
PITTSFIELD
CHICHESTER
Public Works Ln
0444
0443
Dowboro Rd
Dove Ln
0026
0025
0028
Quail Ridge Rd
0027
Mill Rd
0088
0089
6271
0024
6
Match to Page 5
Match to Page 7
0019
0433
Webster Mills Rd
Dowboro Rd
Prescott Rd
0023
0021
0020
New Orchard Rd
Locke Rd
PITTSFIELD
EPSOM
6065
Lockes Hill Rd
6066
0 495 990 1,980
Feet
Match to Page 1

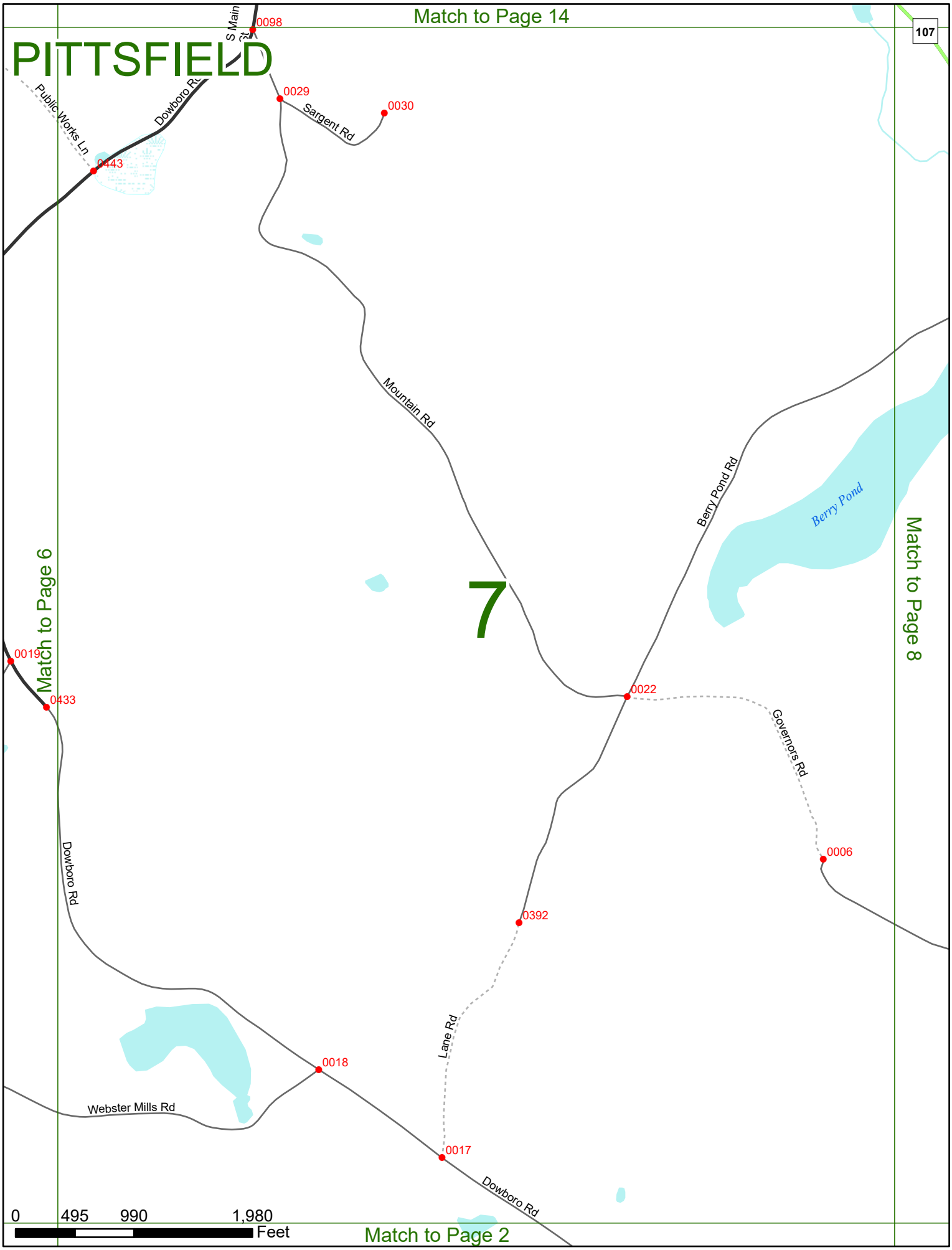
Match to Page 14
107
PITTSFIELD
S Main St
0098
0029
0030
Sargent Rd
Public Works Ln
Dowboro Rd
0443
Mountain Rd
Berry Pond Rd
Berry Pond
7
Match to Page 6
Match to Page 8
0019
0433
0022
Governors Rd
0006
Dowboro Rd
0392
Lane Rd
0018
Webster Mills Rd
0017
Dowboro Rd
0
495
990
1,980
Feet
Match to Page 2

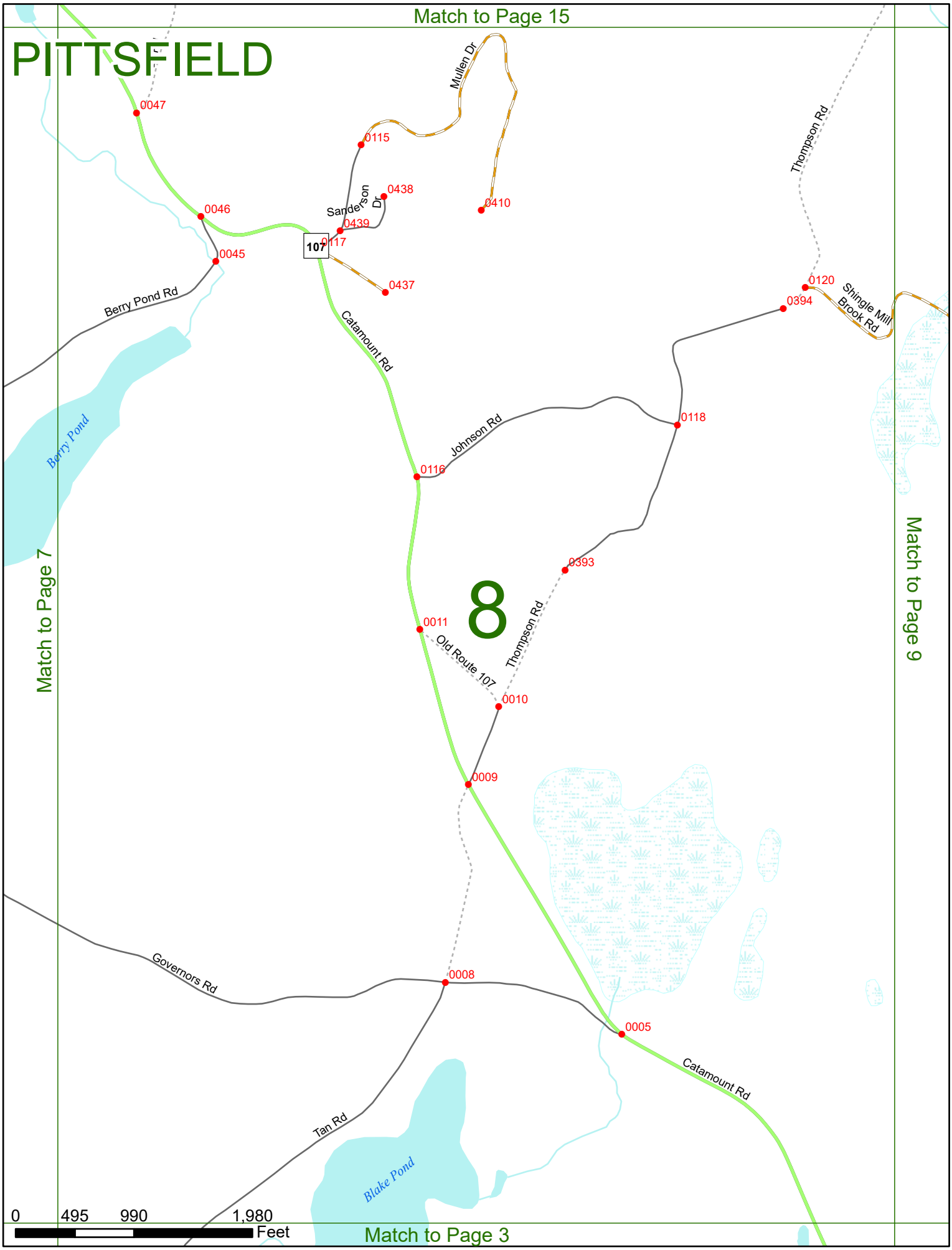
Match to Page 15
PITTSFIELD
Mullen Dr
0047
0115
Thompson Rd
0438
0410
Sanderson Dr
0046
0439
107
0117
0045
0437
0120
0394
Shingle Mill Brook Rd
Berry Pond Rd
Catamount Rd
Johnson Rd
0118
Berry Pond
0116
Match to Page 7
Match to Page 9
0393
8
0011
Old Route 107
Thompson Rd
0010
0009
Governors Rd
0008
0005
Catamount Rd
Tan Rd
Blake Pond
0
495
990
1,980
Feet
Match to Page 3

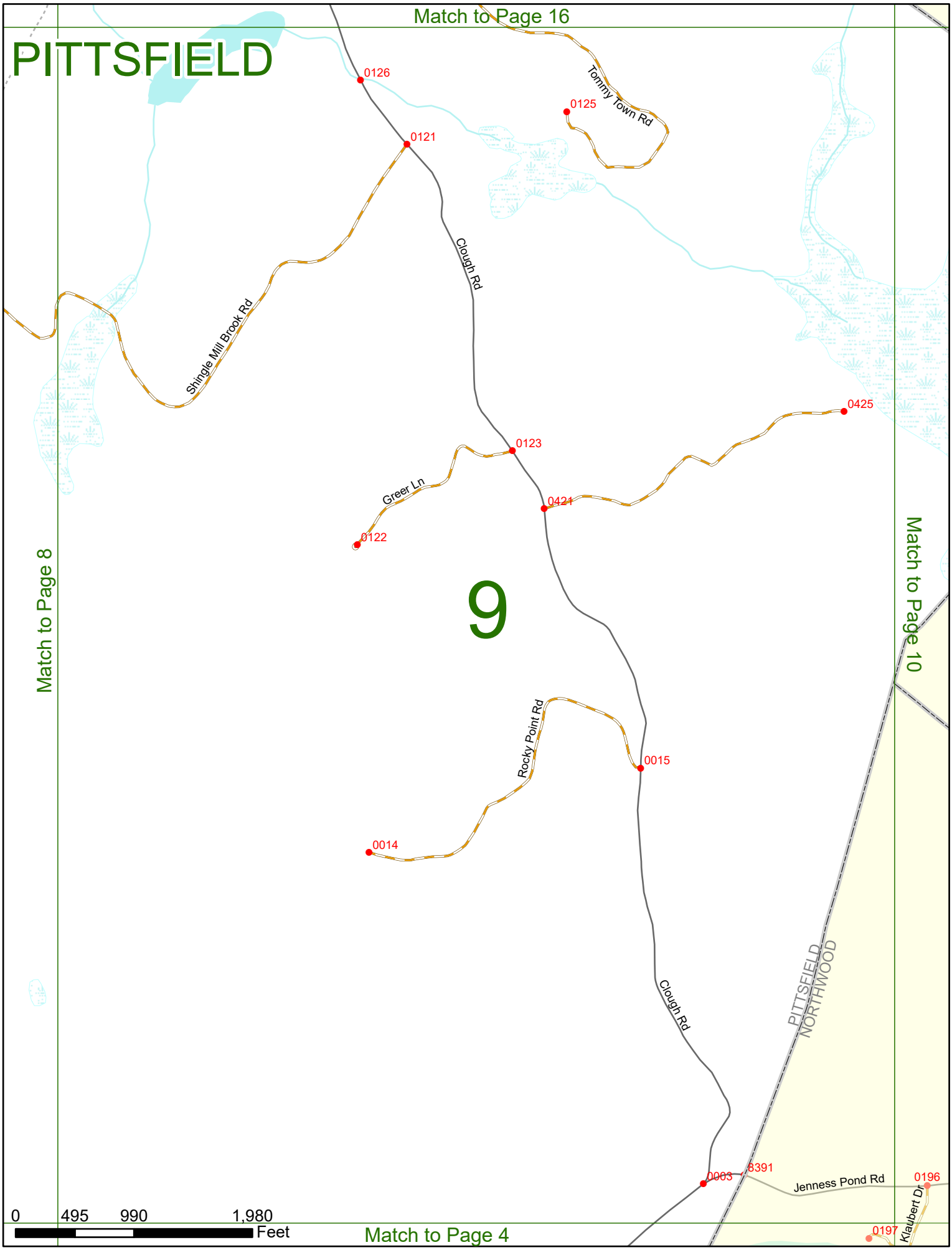
Match to Page 16
PITTSFIELD
0126
0125
Tommy Town Rd
0121
Clough Rd
Shingle Mill Brook Rd
0425
0123
Greer Ln
0421
0122
9
Match to Page 8
Match to Page 10
Rocky Point Rd
0015
0014
Clough Rd
PITTSFIELD
NORTHWOOD
0003
8391
Jenness Pond Rd
0196
Klaubert Dr
0197
0 495 990 1,980
Feet
Match to Page 4

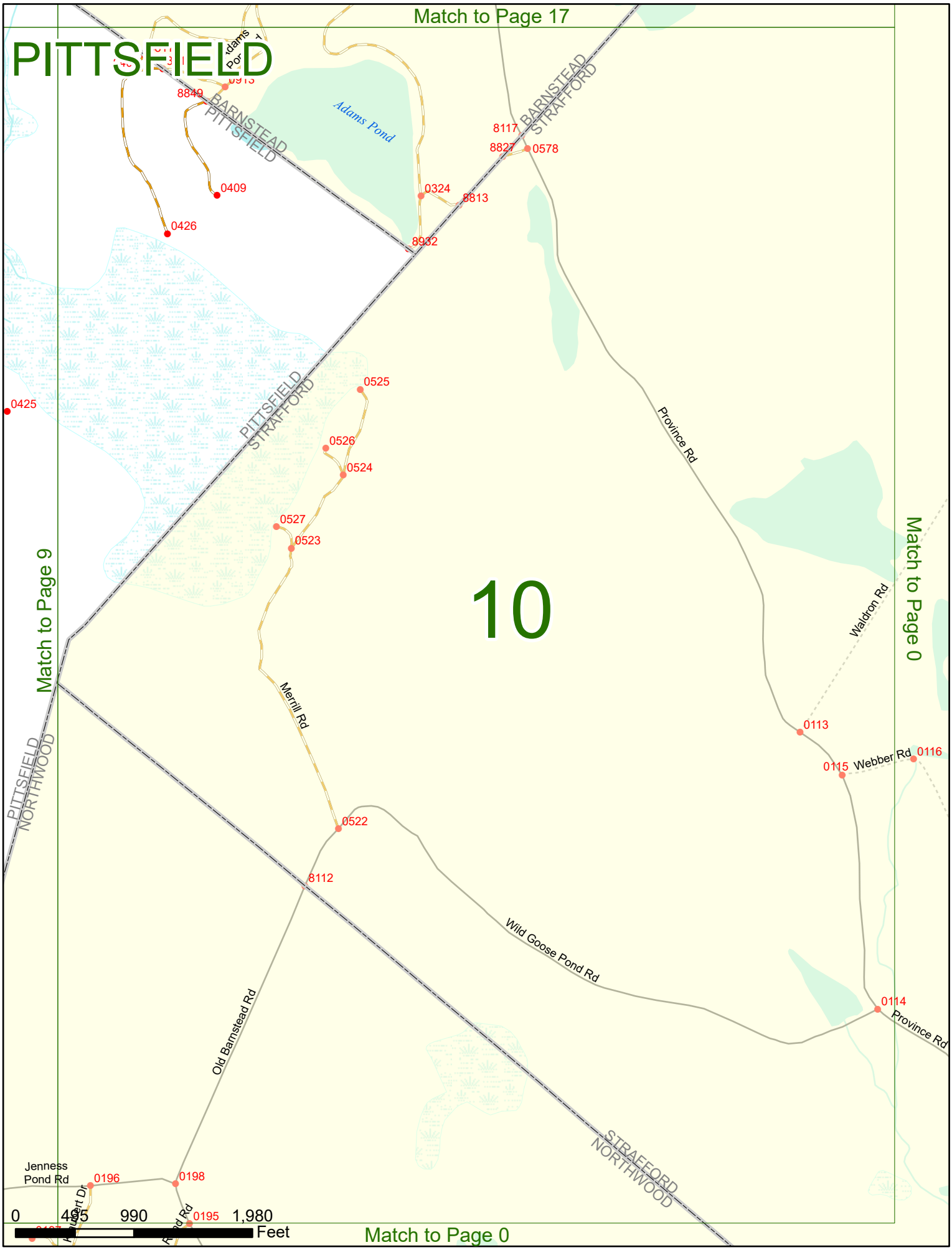
Match to Page 17
PITTSFIELD
Adams Pond
BARNSTEAD
PITTSFIELD
BARNSTEAD
STRAFFORD
PITTSFIELD
STRAFFORD
PITTSFIELD
NORTHWOOD
STRAFFORD
NORTHWOOD
Match to Page 9
Match to Page 0
Match to Page 0
10
Province Rd
Waldron Rd
Webber Rd
Merrill Rd
Wild Goose Pond Rd
Old Barnstead Rd
Jenness Pond Rd
8849
0409
0426
0425
8117
8827
0578
0324
8813
8932
0525
0526
0524
0527
0523
0522
8112
0113
0115
0116
0114
0196
0198
0195
0
495
990
1,980
Feet

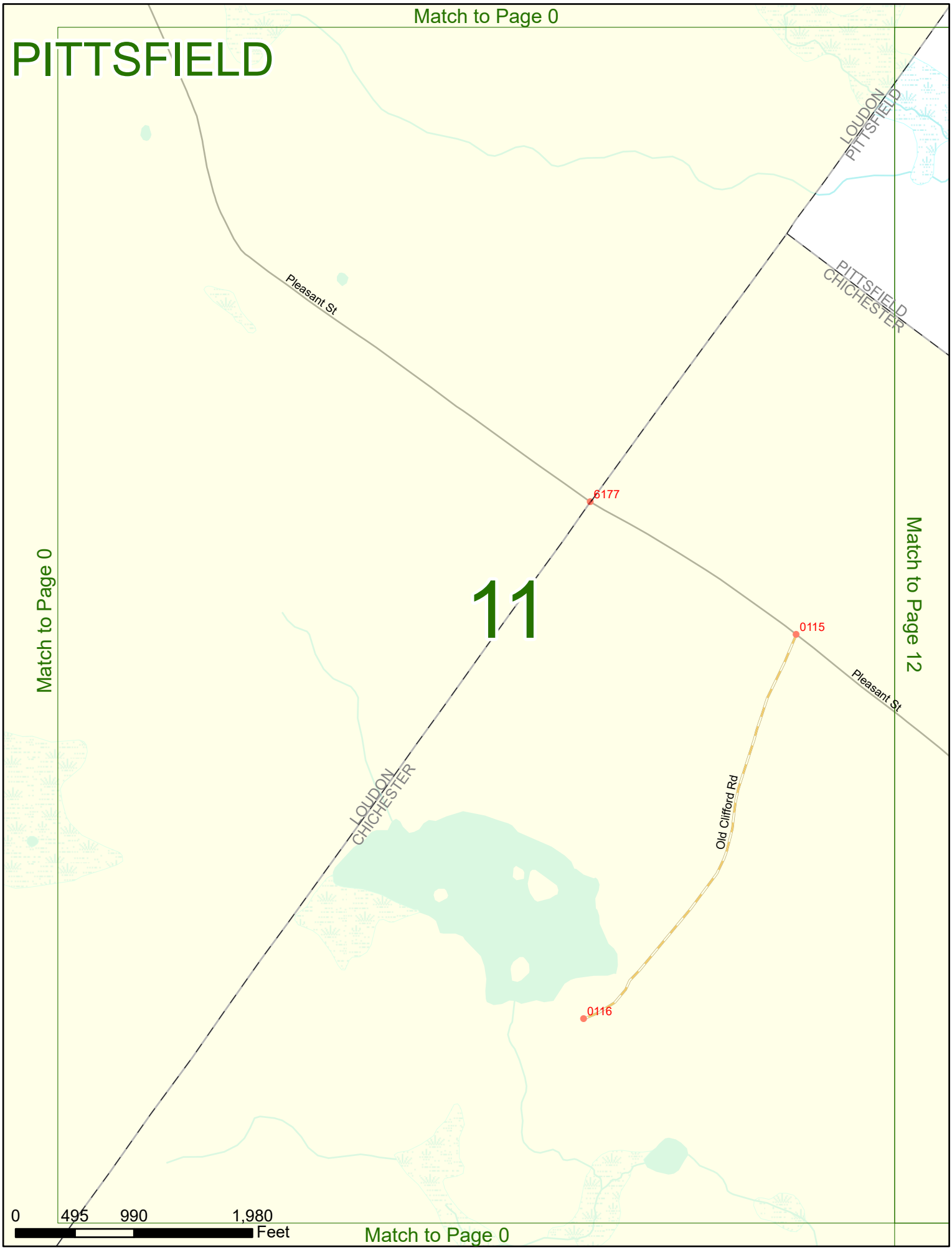
Match to Page 0
PITTSFIELD
LOUDON
PITTSFIELD
PITTSFIELD
CHICHESTER
Pleasant St
6177
11
0115
Pleasant St
Match to Page 0
Match to Page 12
LOUDON
CHICHESTER
Old Clifford Rd
0116
0
495
990
1,980
Feet
Match to Page 0

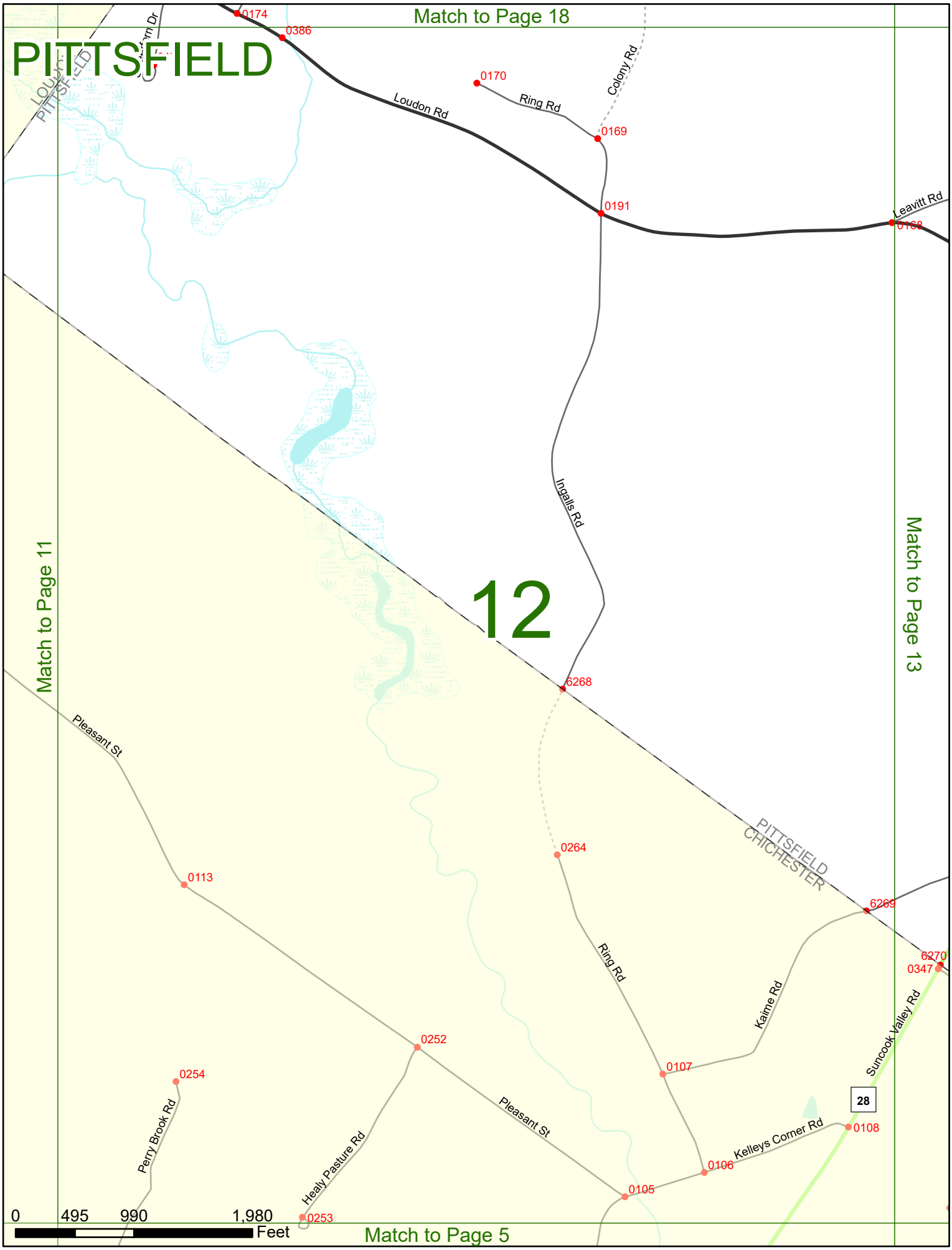
Match to Page 18
PITTSFIELD
0174
0386
0170
Ring Rd
Colony Rd
Loudon Rd
0169
0191
Leavitt Rd
0168
Ingalls Rd
12
Match to Page 11
Match to Page 13
6268
Pleasant St
0264
PITTSFIELD
CHICHESTER
0113
6269
6270
0347
Ring Rd
Kaime Rd
Suncook Valley Rd
0252
0107
0254
28
Pleasant St
0108
Kelleys Corner Rd
Perry Brook Rd
Healy Pasture Rd
0106
0105
0253
0 495 990 1,980
Feet
Match to Page 5

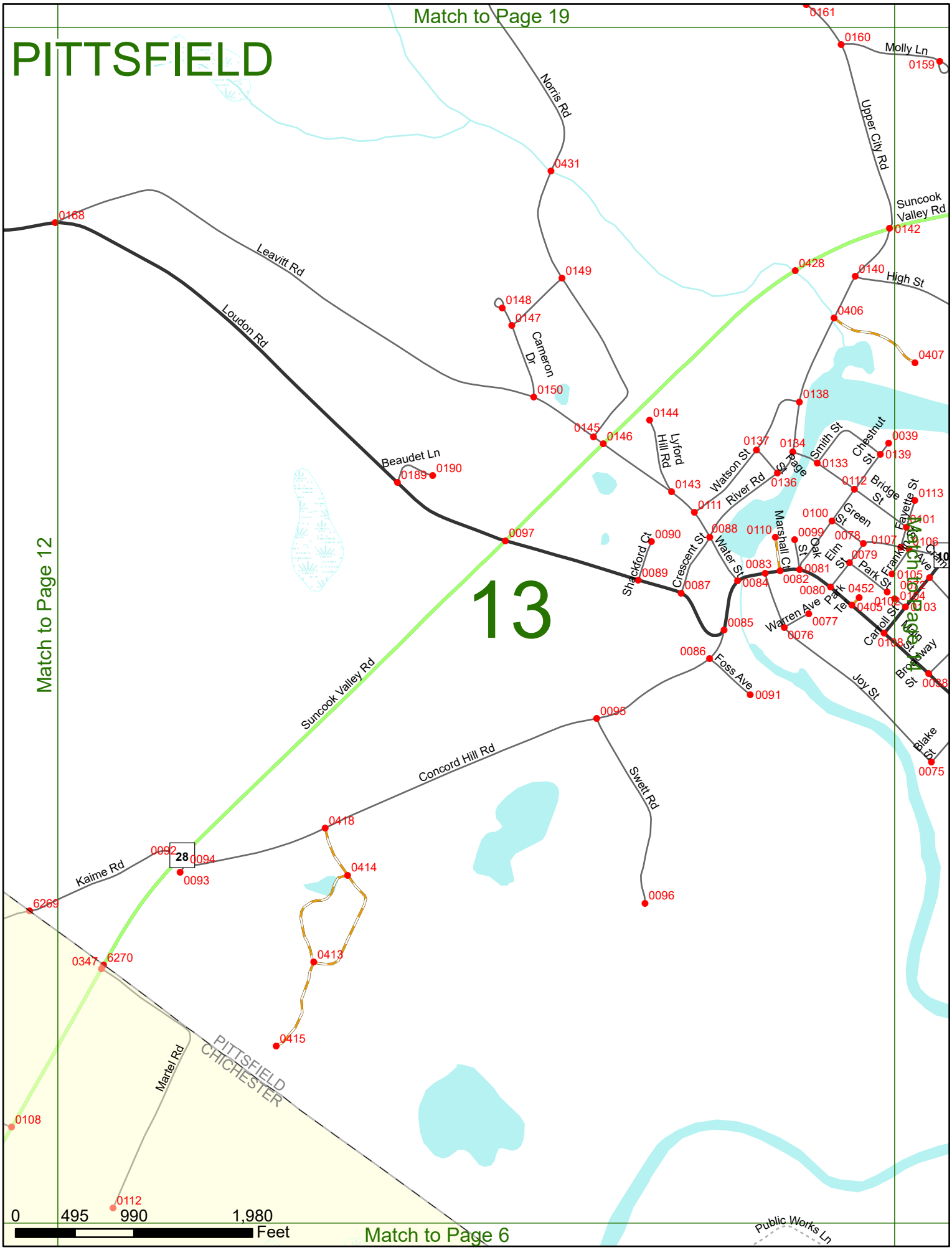
Match to Page 19
PITTSFIELD
Match to Page 12
Match to Page 20
Match to Page 6
13
Norris Rd
Upper City Rd
Molly Ln
Suncook Valley Rd
High St
Leavitt Rd
Loudon Rd
Cameron Dr
Beaudet Ln
Lyford Hill Rd
Watson St
River Rd
Page St
Smith St
Chestnut St
Bridge St
Green St
Fayette St
Shackford Ct
Crescent St
Water St
Marshall Ct
Oak St
Elm St
Park St
Franklin Ave
Park Ter
Warren Ave
Carroll St
Broadway
Joy St
Blake St
Foss Ave
Suncook Valley Rd
Concord Hill Rd
Swett Rd
Kaime Rd
Martel Rd
PITTSFIELD
CHICHESTER
Public Works Ln
0 495 990 1,980
Feet

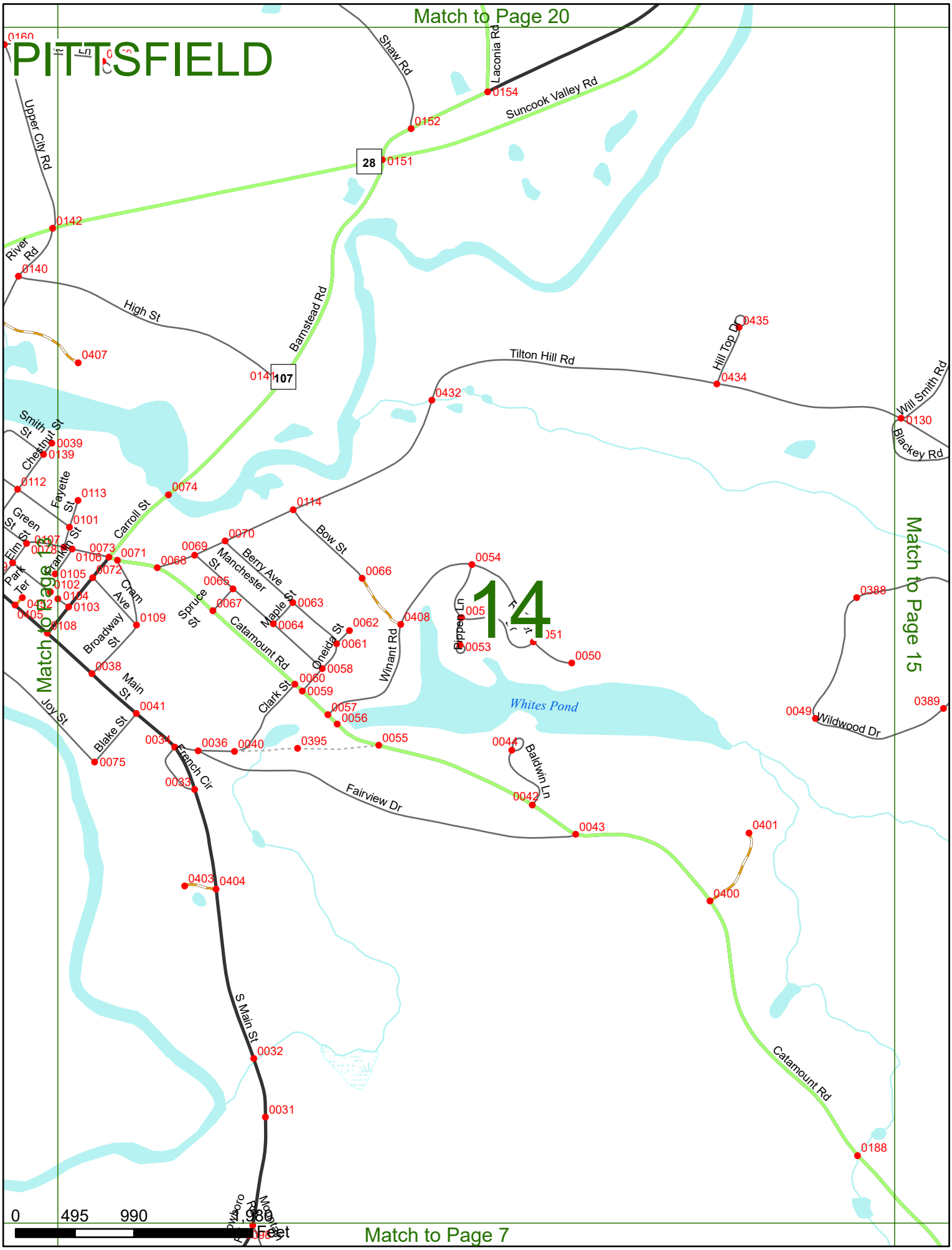
Match to Page 20
PITTSFIELD
14
Match to Page 15
Match to Page 7
Match to Page 13
Shaw Rd
Laconia Rd
Suncook Valley Rd
Upper City Rd
River Rd
High St
Barnstead Rd
Tilton Hill Rd
Hill Top Dr
Will Smith Rd
Blackey Rd
Smith St
Chestnut St
Fayette St
Green St
Elm St
Franklin St
Carroll St
Park Ter
Cram Ave
Broadway St
Spruce St
Manchester St
Berry Ave
Bow St
Maple St
Catamount Rd
Oneida St
Winant Rd
Dipper Ln
Main St
Joy St
Blake St
Clark St
Whites Pond
Wildwood Dr
Baldwin Ln
Fairview Dr
Ranch Cir
S Main St
Pawboro Rd
Monroe St
Catamount Rd
28
107
0 495 990 1,980 Feet

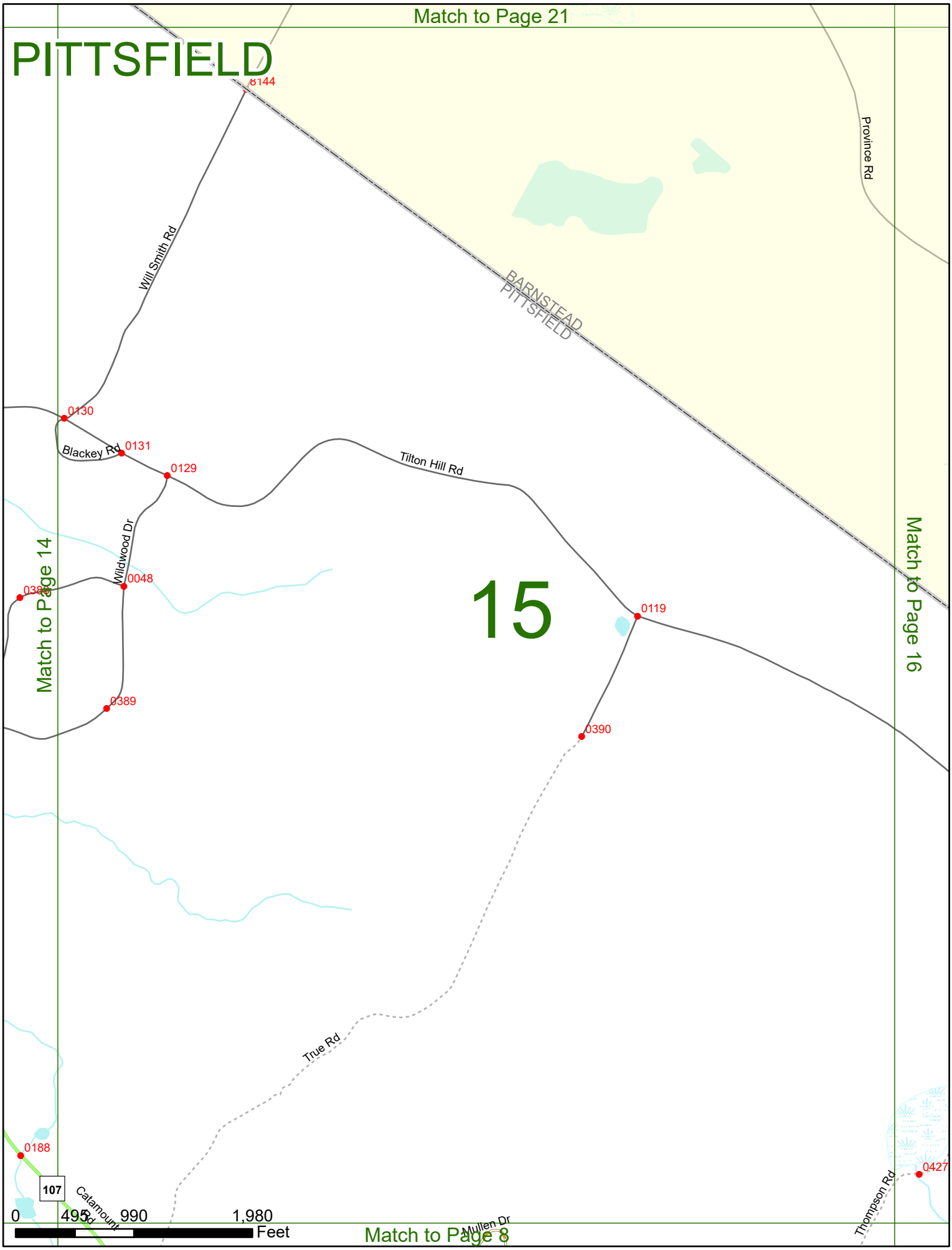
Match to Page 21
PITTSFIELD
8144
Province Rd
Will Smith Rd
BARNSTEAD
PITTSFIELD
0130
Blackey Rd
0131
0129
Tilton Hill Rd
Wildwood Dr
0048
0388
15
0119
Match to Page 14
Match to Page 16
0389
0390
True Rd
0188
107
Catamount Rd
0427
Thompson Rd
Mullen Dr
0
495
990
1,980
Feet
Match to Page 8

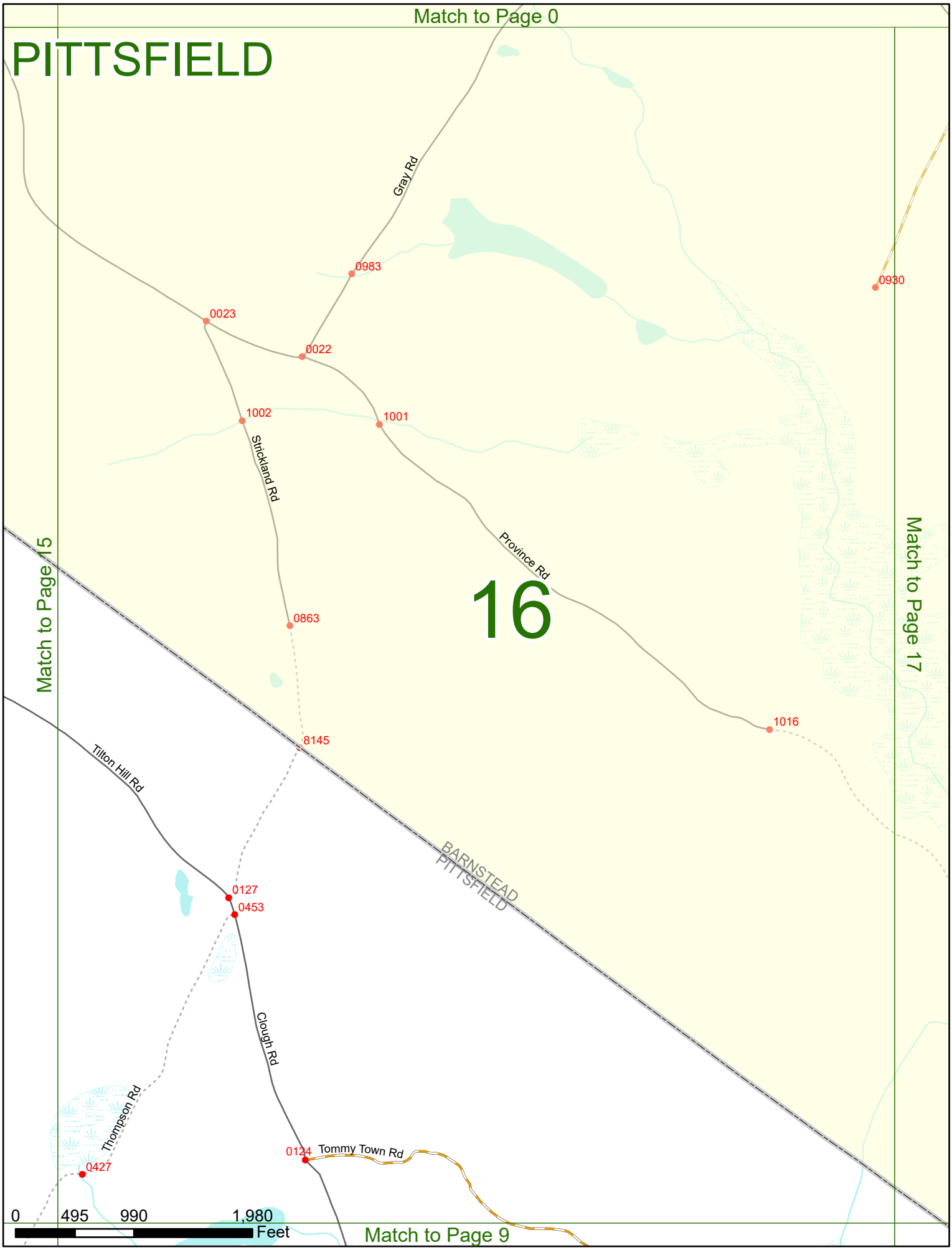
Match to Page 0
PITTSFIELD
Gray Rd
0983
0930
0023
0022
1002
1001
Strickland Rd
Province Rd
16
Match to Page 15
Match to Page 17
0863
1016
8145
Tilton Hill Rd
BARNSTEAD
PITTSFIELD
0127
0453
Clough Rd
Thompson Rd
0124
Tommy Town Rd
0427
0
495
990
1,980
Feet
Match to Page 9

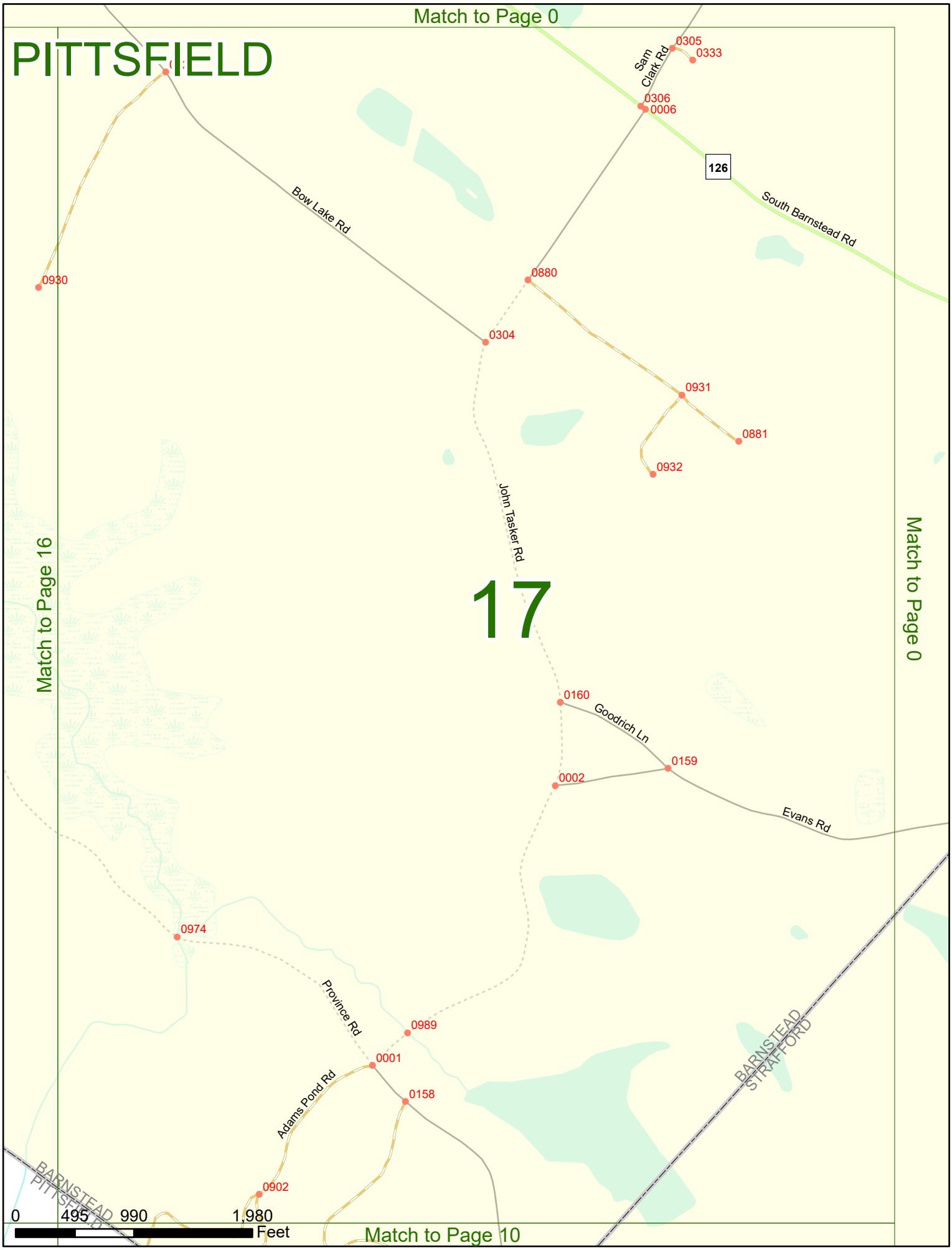
Match to Page 0
PITTSFIELD
Sam Clark Rd
0305
0333
0306
0006
126
South Barnstead Rd
Bow Lake Rd
0930
0880
0304
0931
0881
0932
John Tasker Rd
17
Match to Page 16
Match to Page 0
0160
Goodrich Ln
0159
0002
Evans Rd
0974
Province Rd
0989
0001
Adams Pond Rd
0158
0902
BARNSTEAD
STRAFFORD
BARNSTEAD
PITTSFIELD
0
495
990
1,980
Feet
Match to Page 10

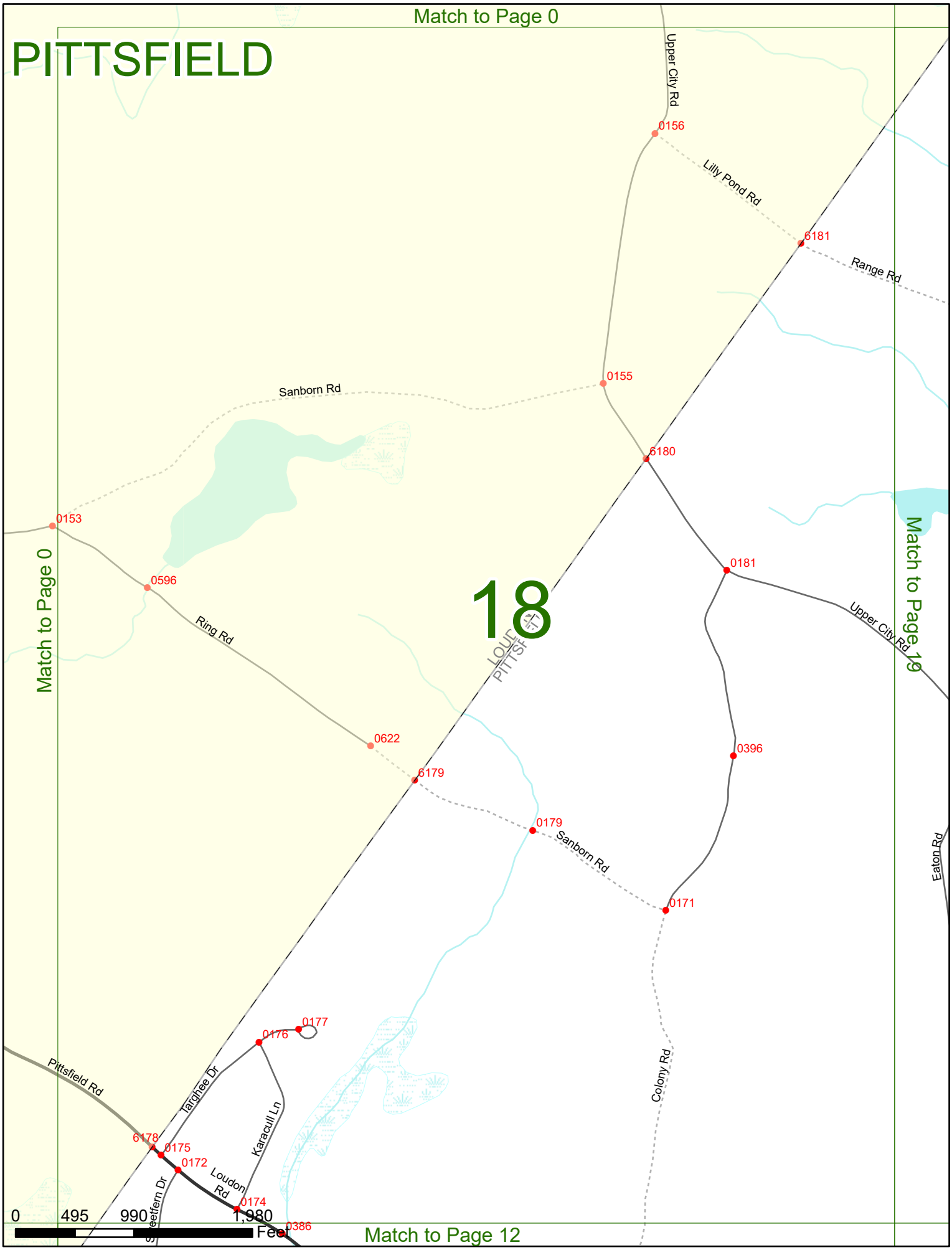
Match to Page 0
PITTSFIELD
Upper City Rd
0156
Lilly Pond Rd
6181
Range Rd
0155
Sanborn Rd
6180
0153
0596
Ring Rd
18
LOUD
PITTSF
0181
Upper City Rd
Match to Page 19
Match to Page 0
0622
6179
0396
0179
Sanborn Rd
Eaton Rd
0171
0177
0176
Pittsfield Rd
Tarighee Dr
Karacull Ln
Colony Rd
6178
0175
0172
Loudon Rd
0174
0386
0 495 990 1,980 Feet
Match to Page 12

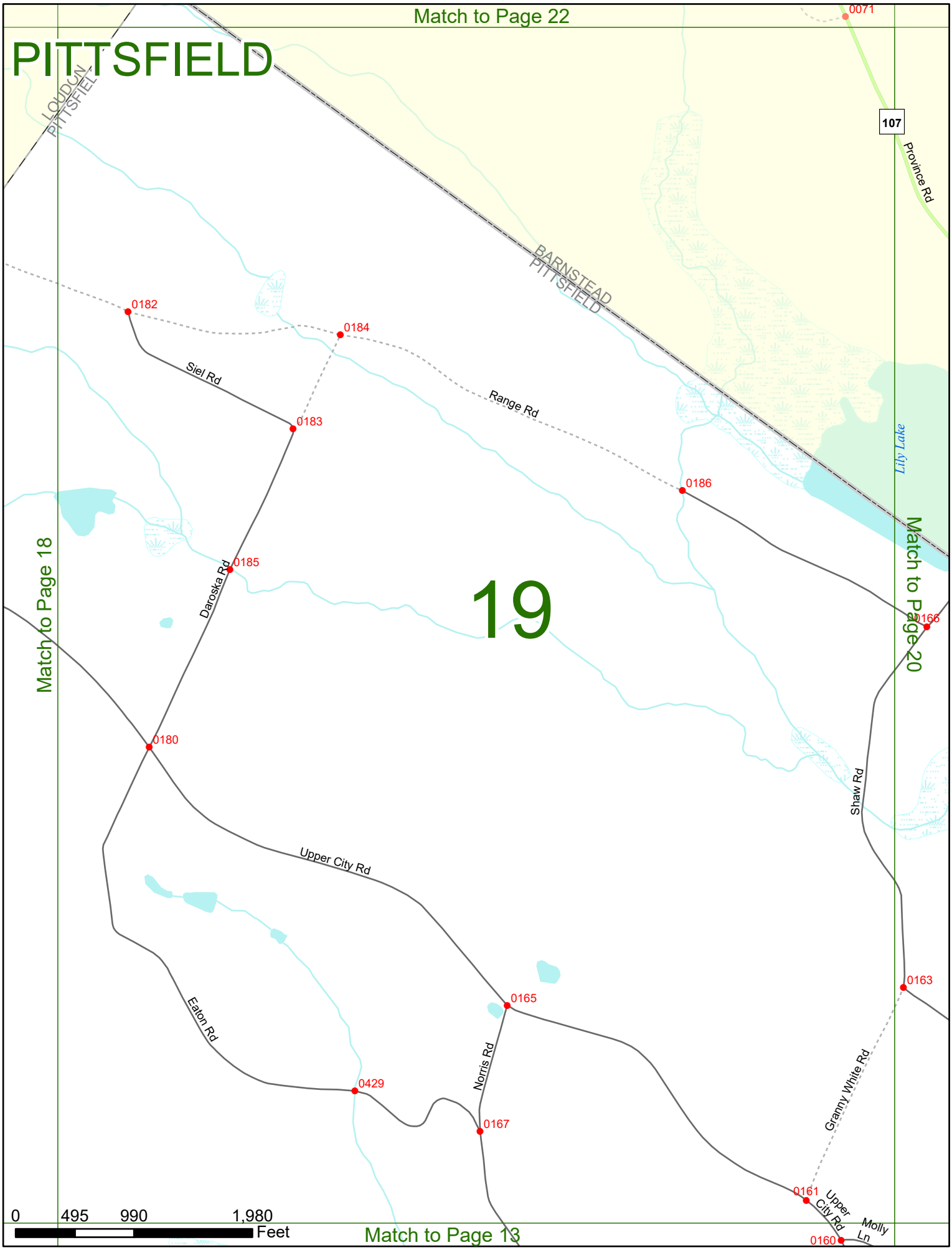
Match to Page 22
PITTSFIELD
LOUDON
PITTSFIELD
BARNSTEAD
PITTSFIELD
107
Province Rd
0071
0182
0184
Siel Rd
Range Rd
0183
Lily Lake
0186
Daroska Rd
0185
19
Match to Page 18
Match to Page 20
0166
0180
Shaw Rd
Upper City Rd
0163
0165
Eaton Rd
Norris Rd
Granny White Rd
0429
0167
0161
Upper City Rd
Molly Ln
0160
0 495 990 1,980
Feet
Match to Page 13

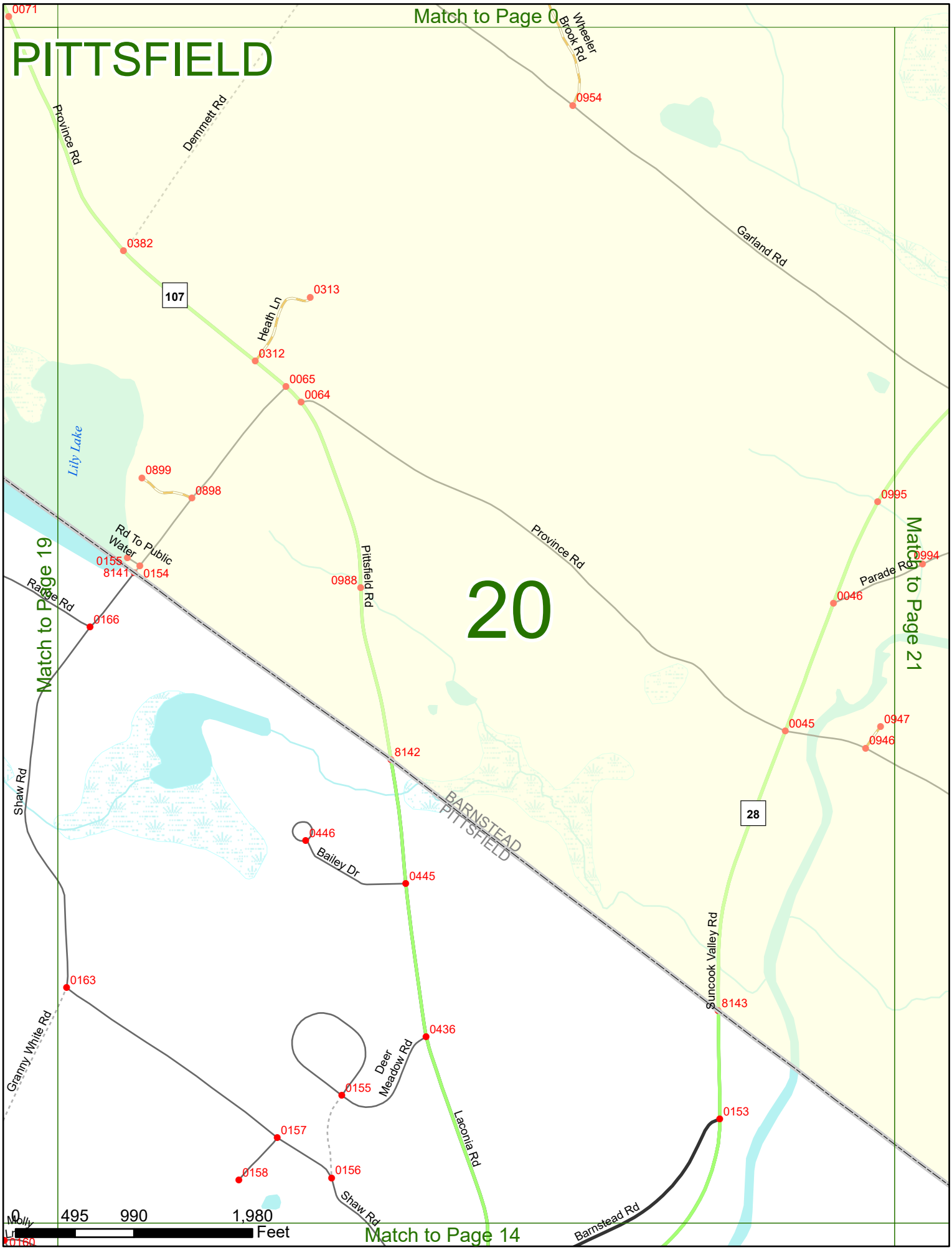
PITTSFIELD
Match to Page 0
Match to Page 19
Match to Page 21
Match to Page 14
20
Province Rd
Demmett Rd
Wheeler Brook Rd
Garland Rd
Heath Ln
Lily Lake
Rd To Public Water
Parade Rd
Pittsfield Rd
Shaw Rd
Granny White Rd
Bailey Dr
Deer Meadow Rd
Laconia Rd
Suncook Valley Rd
Barnstead Rd
BARNSTEAD
PITTSFIELD
107
28
0071
0954
0382
0313
0312
0065
0064
0899
0898
0995
0994
0155
8141
0154
0988
0166
0046
0045
0947
0946
8142
0446
0445
0163
0436
8143
0155
0153
0157
0158
0156
0160
0 495 990 1,980
Feet

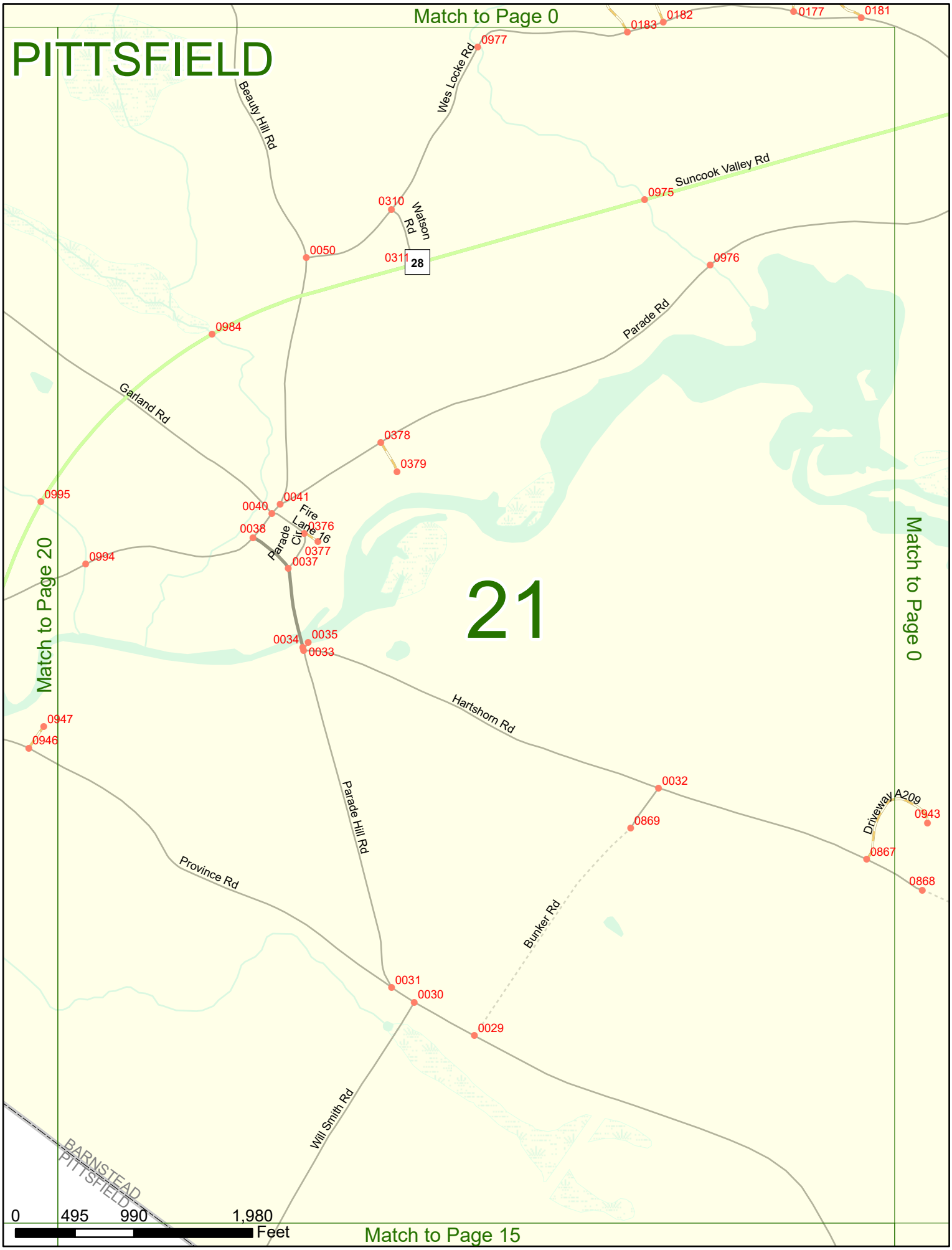
Match to Page 0
PITTSFIELD
Beauty Hill Rd
Wes Locke Rd
Suncook Valley Rd
Watson Rd
28
Parade Rd
Garland Rd
Parade Cir
Fire Lane 16
21
Hartshorn Rd
Parade Hill Rd
Province Rd
Bunker Rd
Driveway A209
Will Smith Rd
BARNSTEAD
PITTSFIELD
Match to Page 20
Match to Page 0
Match to Page 15
0
495
990
1,980
Feet

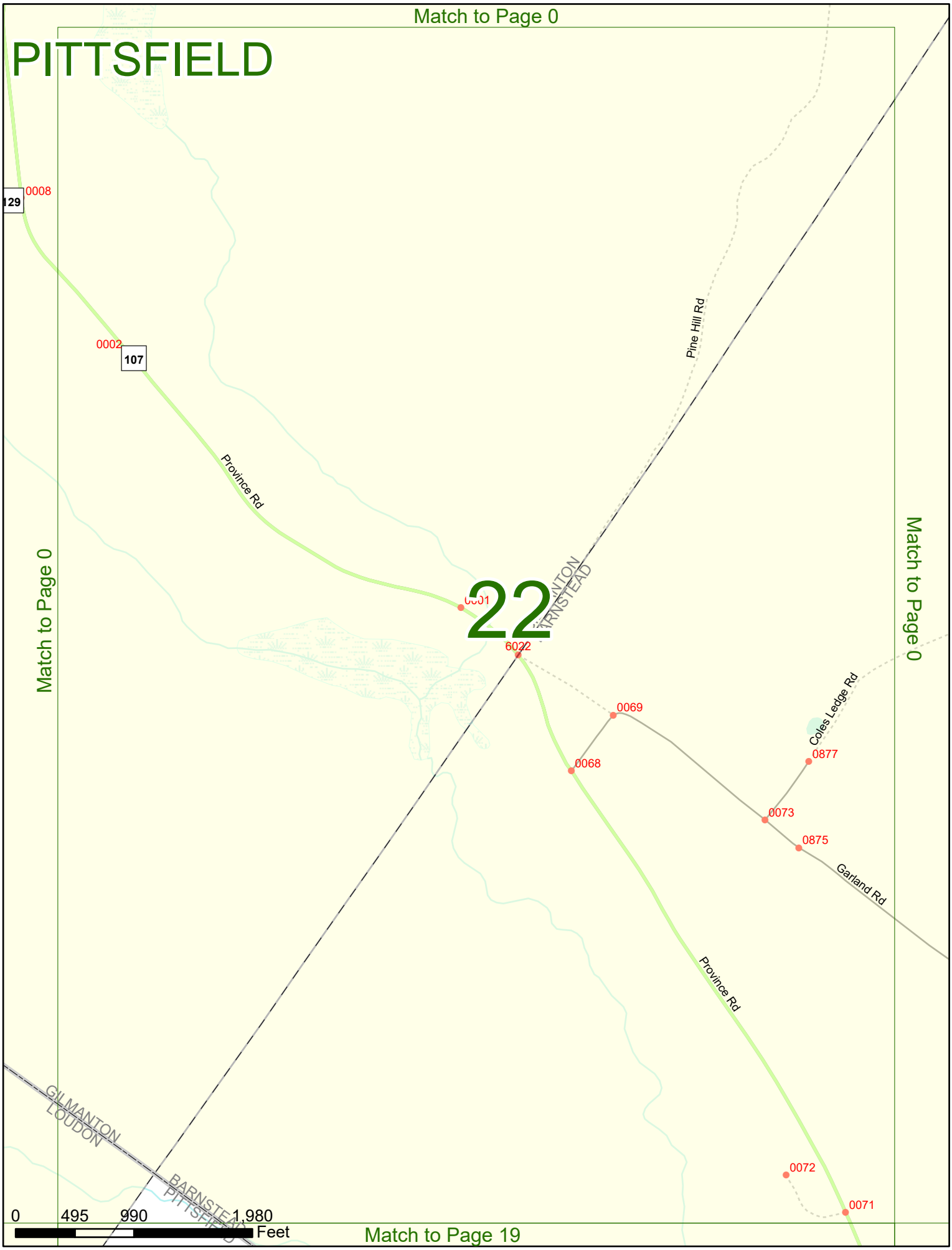
Match to Page 0
PITTSFIELD
129
0008
0002
107
Province Rd
Pine Hill Rd
Match to Page 0
Match to Page 0
22
0001
6022
0069
0068
Coles Ledge Rd
0877
0073
0875
Garland Rd
Province Rd
0072
0071
GILMANTON
LOUDON
BARNSTEAD
PITTSFIELD
0
495
990
1,980
Feet
Match to Page 19