New Hampshire DOT
Department of Transportation

Maps and data sets are not guaranteed to be free from errors and omissions. Data is in a constant state of update and correction by various groups and agencies. Information displayed on this map is the best available at the time of publication.

2026 Nodal Reference Bookmap

LEGEND

Divided Highway Limited Access

Turnpike Toll Road

U.S. Route

N.H. Route

State Roads (Carries NO Route Number)

Local Roads

Class 6 Roads (Not Maintained)

Private Roads

State Line

County Line

Town Line

Rivers & Streams

Lakes & Ponds

State Parks

National & State Forests

Reference Nodes

NHDOT will accept crash locations based on the State of NH Uniform Police Traffic Accident Report.

Crash occurred on:

Option 1 Street Address

123 Main Street

Option 2

Route No and/or Street name	Distance from Intersecting Street	NESW	Intesecting Road, Bridge, Town/County line
Main Street	*500*	*E*	*Oak Street*

Option 3

First Node	Distance from First Node	Second Node
515	*212*	*632*

Option 4

Route No and/or Street name	Mile Marker on Interstate Only	NESW	Mile (Marker)
I89S	*700 feet*	*S*	*36.8*

Option 3 – Example

Street Name	*Loudon Road*
First Node	*803*
Distance from First Node	318 Ft
Second Node	*813*

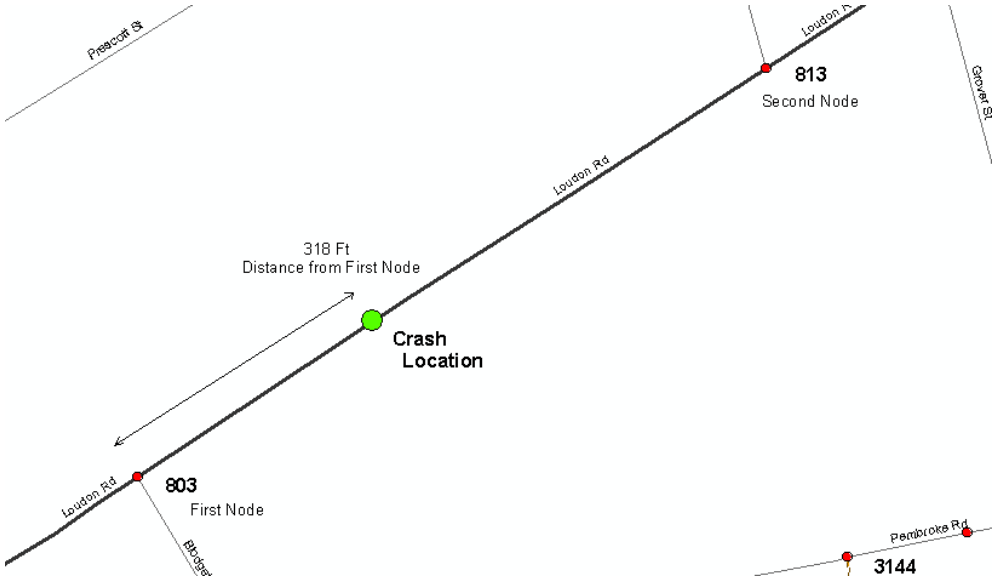

PIERMONT

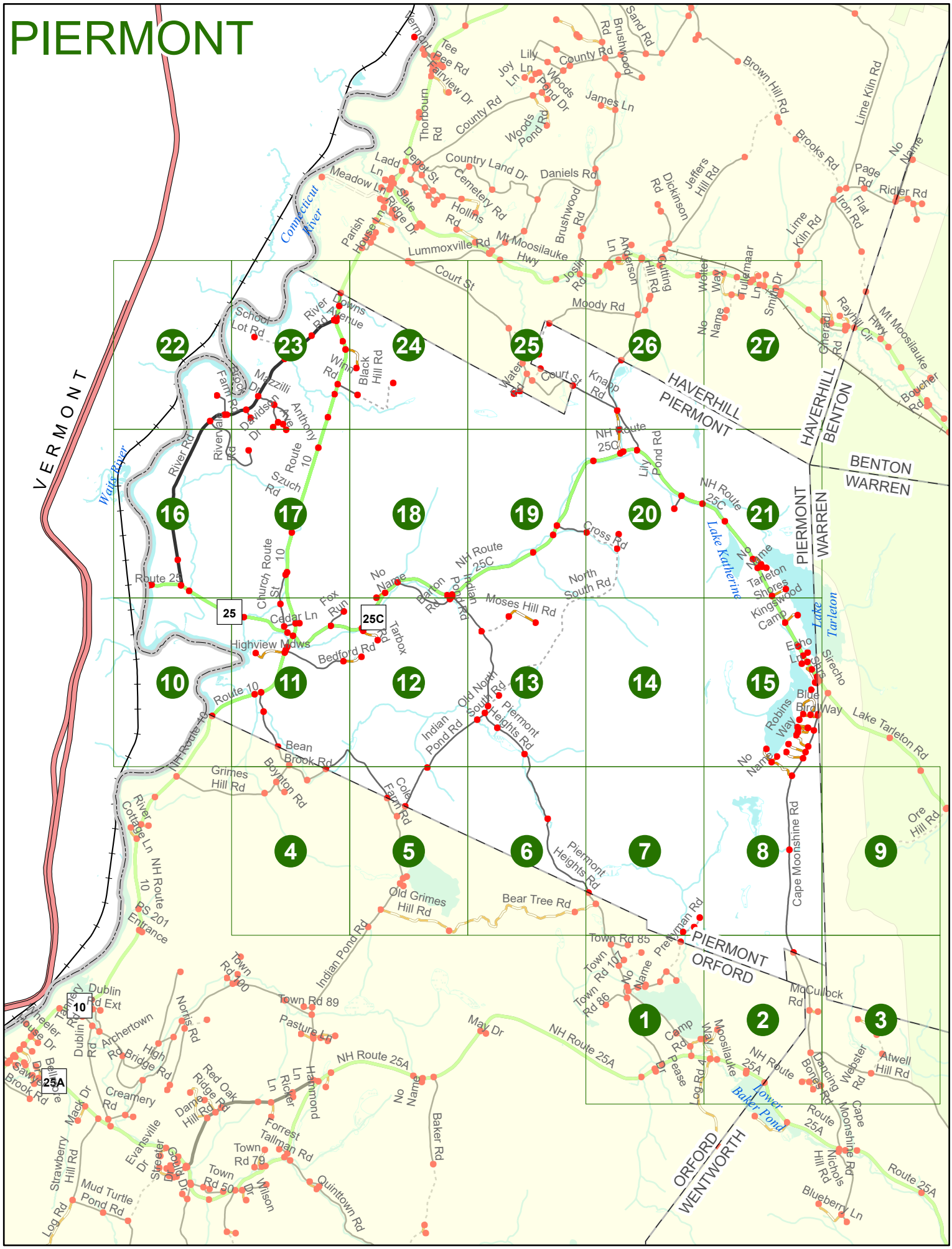
VERMONT
HAVERHILL
PIERMONT
HAVERHILL
BENTON
BENTON
WARREN
PIERMONT
WARREN
PIERMONT
ORFORD
ORFORD
WENTWORTH
Connecticut River
Waits River
Lake Katherine
Lake Tarleton
Lower Baker Pond
22
23
24
25
26
27
16
17
18
19
20
21
10
11
12
13
14
15
4
5
6
7
8
9
1
2
3
25
25C
10
25A
Route 25
Route 10
NH Route 25C
NH Route 25A
NH Route 10
US 201
Entrance
Cape Moonshine Rd
Lake Tarleton Rd
Moses Hill Rd
Bear Tree Rd
Old Grimes Hill Rd
Indian Pond Rd
Piermont Heights Rd
Highview Mdws
Bedford Rd
Cedar Ln
Fox Run
Tarbox Rd
Church St
Szuch Rd
Anthony Ave
Black Hill Rd
Winn Rd
River Rd
Riverside Rd
Davidson Dr
Mazzilli Dr
Farm Rd
School Lot Rd
Towns Avenue
Bean Brook Rd
Boynton Rd
Grimes Hill Rd
River Cottage Ln
Cole Farm Rd
Lummoxville Rd
Mt Moosilauke Hwy
Court St
Moody Rd
Knapp Rd
Water St
Lily Pond Rd
Cross Rd
North South Rd
Old North South Rd
Tarleton Shores
Kingswood Camp
Echo Lodge
Sirecho
Blue Bird Way
Robins Way
Tulgemaar Ln
Smith Dr
Brown Hill Rd
Brooks Rd
Lime Kiln Rd
Page Rd
Ridler Rd
Flat Iron Rd
Rayhu Cir
Cheradi Rd
Mt Moosilauke Hwy
Boucher Rd
Ore Hill Rd
McCulbock Rd
Pease Dr
Camp Rd
Log Rd A
Moosilauke Way
Bones Rd
Dancing Bones Rd
Webster Rd
Atwell Hill Rd
Cape Moonshine Rd
Nichols Hill Rd
Blueberry Ln
Route 25A
May Dr
Baker Rd
Quintown Rd
Town Rd 79
Town Rd 50
Tallman Rd
Forrest Ln
Hammond Ln
Richter Ln
Red Oak Ridge Rd
Damon Hill Rd
Pasture Ln
Town Rd 89
Town Rd 90
Town Rd 85
Town Rd 107
Town Rd 86
Prentiss Rd
Norris Rd
Archertown Rd
High Bridge Rd
Creamery Rd
Mack Dr
Strawberry Hill Rd
Mud Turtle Pond Rd
Log Rd
Evansville Dr
Streeter Dr
Gould Dr
Wilson Dr
Dublin Rd Ext
Dublin Rd
Tarney Rd
Wheeler Dr
Bellevue Dr
Sawyer Brook Rd
Tee Pee Rd
Fairview Dr
Thorbourn Rd
County Rd
Joy Ln
Lilly Ln
Woods Pond Dr
Woods Pond Rd
James Ln
Sand Rd
Brushwood Rd
Ladd Ln
Meadow Ln
Depot St
Slate Ridge Dr
Country Land Dr
Cemetery Rd
Hollins Rd
Daniels Rd
Parish House Ln
Dickinson Rd
Jeffers Hill Rd
Anderson Ln
Cutting Hill Rd
Josiln Rd
Weiter Way
No Name
Page Rd
Ridler Rd
Flat Iron Rd
Lime Kiln Rd
Brushwood Rd
Indian Pond Rd
Town Rd 89
Pease Dr
Log Rd A
Moosilauke Way
Bones Rd
Dancing Bones Rd
Webster Rd
Atwell Hill Rd
Cape Moonshine Rd
Nichols Hill Rd
Blueberry Ln
Route 25A
Lower Baker Pond
Lake Tarleton
Lake Katherine
Tarleton Shores
Kingswood Camp
Echo Lodge
Sirecho
Blue Bird Way
Robins Way
Lake Tarleton Rd
Cape Moonshine Rd
McCulbock Rd
Ore Hill Rd
Atwell Hill Rd
Nichols Hill Rd
Blueberry Ln
Route 25A
Baker Rd
May Dr
NH Route 25A
Quintown Rd
Town Rd 79

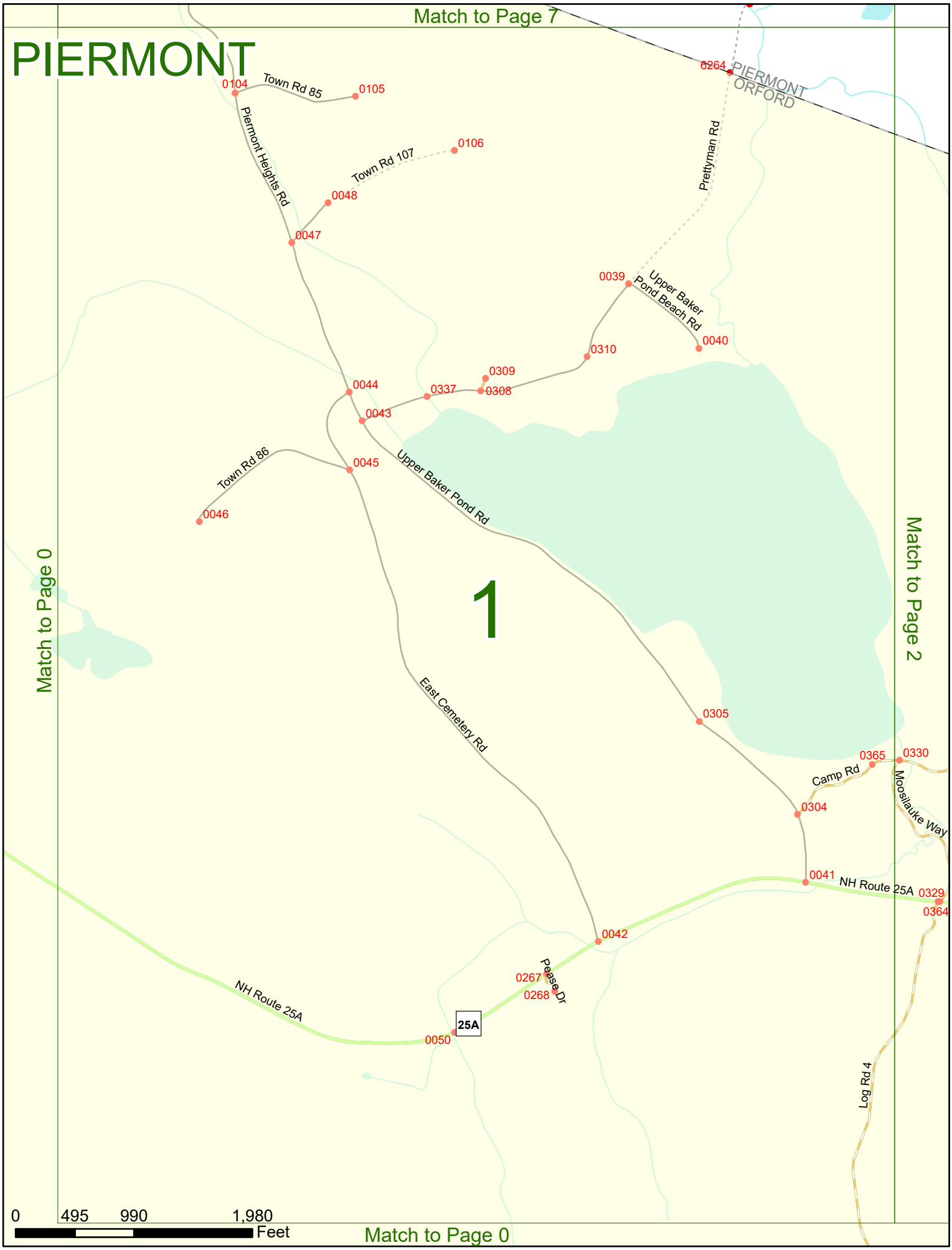
Match to Page 7
PIERMONT
0104
Town Rd 85
0105
Piermont Heights Rd
Town Rd 107
0106
0048
0047
0264
PIERMONT
ORFORD
Prettyman Rd
0039
Upper Baker Pond Beach Rd
0040
0310
0309
0308
0337
0044
0043
Town Rd 86
0045
0046
Upper Baker Pond Rd
1
East Cemetery Rd
0305
0365
0330
Camp Rd
Moosilauke Way
0304
0041
NH Route 25A
0329
0364
0042
Pease Dr
0267
0268
NH Route 25A
25A
0050
Log Rd 4
Match to Page 0
Match to Page 2
Match to Page 0
0
495
990
1,980
Feet

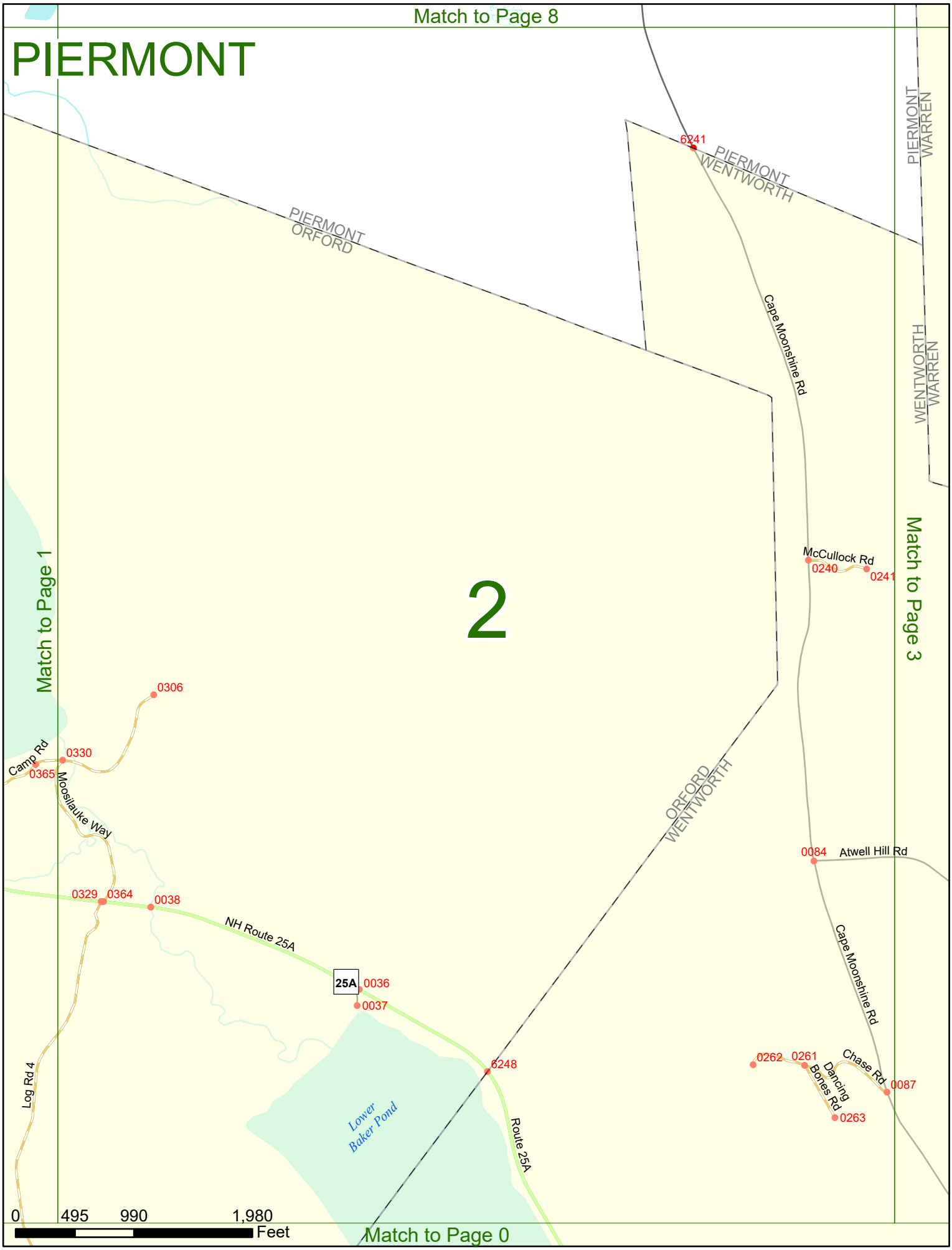
Match to Page 8
PIERMONT
PIERMONT
ORFORD
PIERMONT
WENTWORTH
PIERMONT
WARREN
WENTWORTH
WARREN
6241
Cape Moonshine Rd
McCullock Rd
0240
0241
2
Match to Page 1
Match to Page 3
0306
Camp Rd
0330
0365
Moosilauke Way
ORFORD
WENTWORTH
0084
Atwell Hill Rd
0329
0364
0038
NH Route 25A
25A
0036
0037
Cape Moonshine Rd
0262
0261
Chase Rd
Dancing
Bones Rd
0087
0263
6248
Log Rd 4
Lower
Baker Pond
Route 25A
0
495
990
1,980
Feet
Match to Page 0

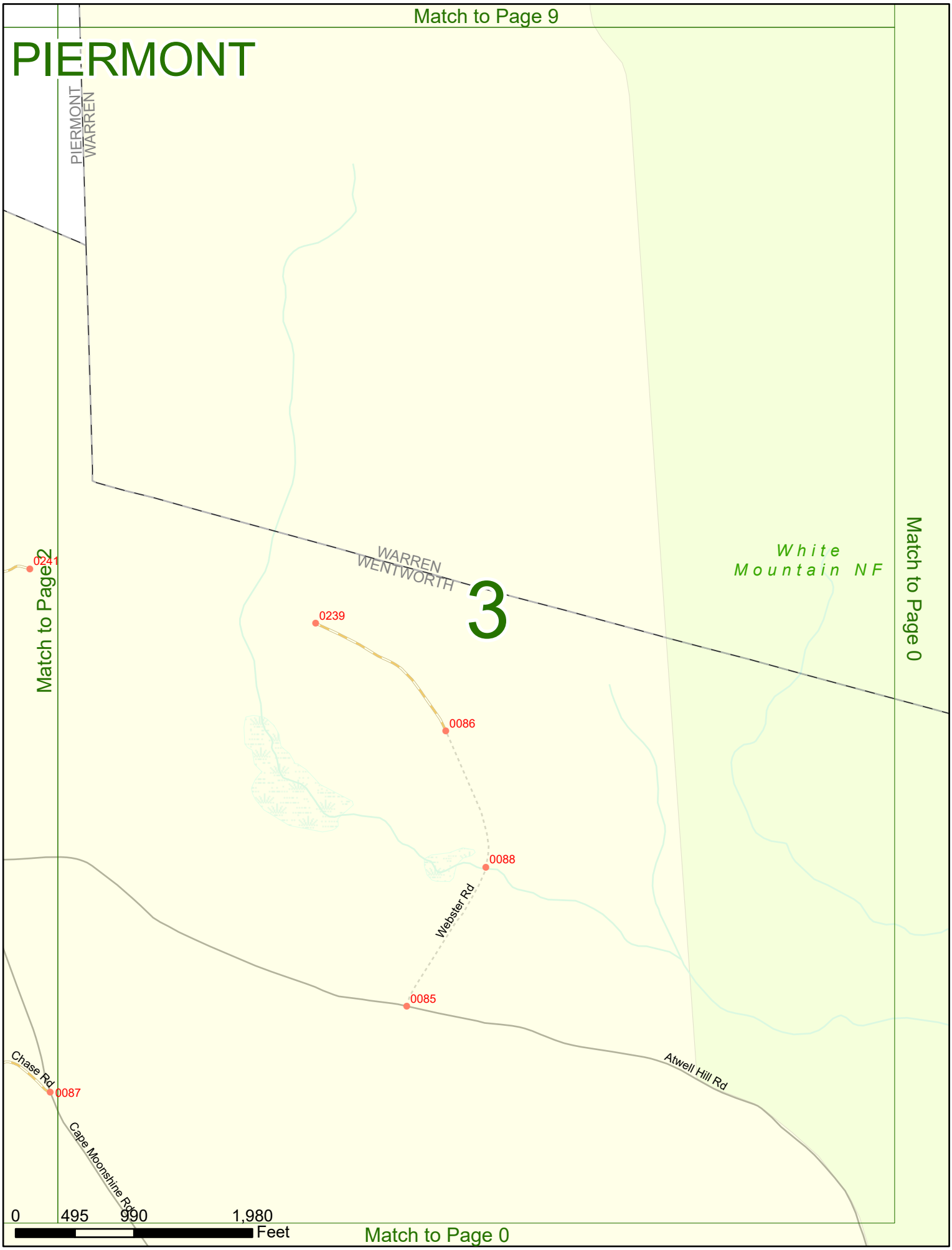
Match to Page 9
PIERMONT
PIERMONT
WARREN
WARREN
WENTWORTH
3
White
Mountain NF
Match to Page 2
Match to Page 0
0241
0239
0086
0088
0085
0087
Webster Rd
Atwell Hill Rd
Chase Rd
Cape Moonshine Rd
0
495
990
1,980
Feet
Match to Page 0

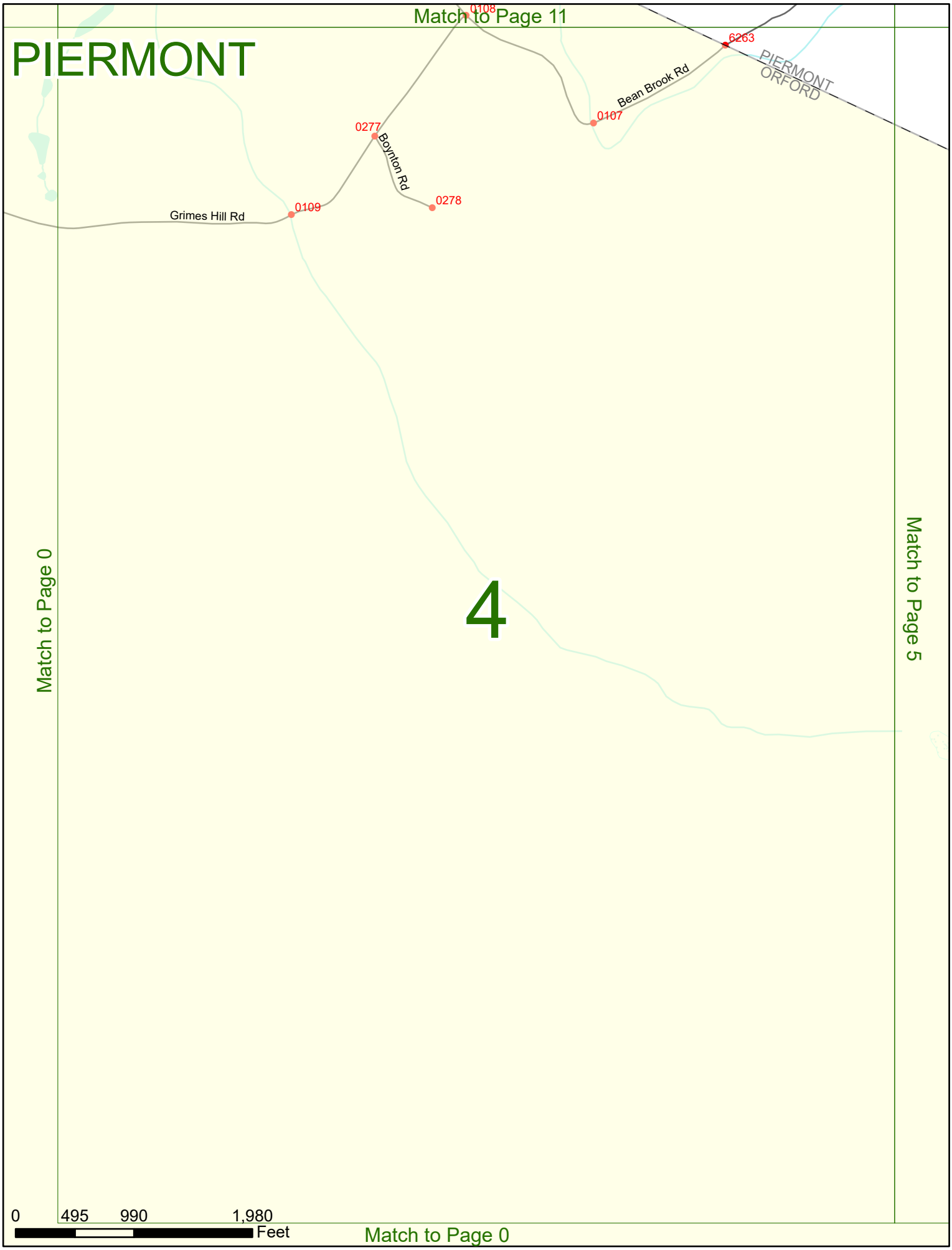
Match to Page 11
PIERMONT
0108
6263
PIERMONT
ORFORD
Bean Brook Rd
0107
0277
Boynton Rd
0278
Grimes Hill Rd
0109
4
Match to Page 0
Match to Page 5
0
495
990
1,980
Feet
Match to Page 0

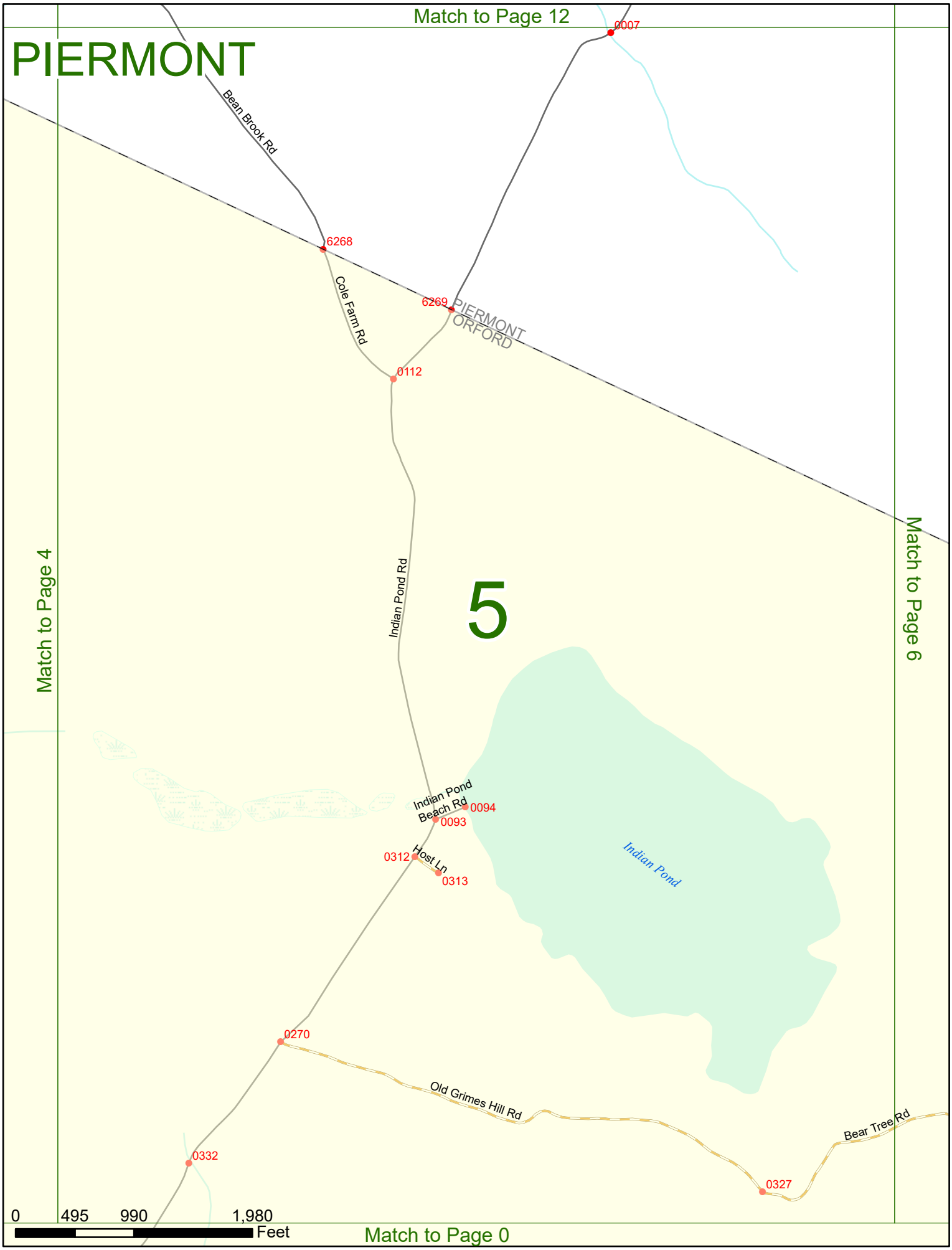
Match to Page 12
PIERMONT
0007
Bean Brook Rd
6268
Cole Farm Rd
6269
PIERMONT
ORFORD
0112
Match to Page 4
Indian Pond Rd
5
Match to Page 6
Indian Pond
Beach Rd
0094
0093
0312
Host Ln
0313
Indian Pond
0270
Old Grimes Hill Rd
Bear Tree Rd
0332
0327
0
495
990
1,980
Feet
Match to Page 0

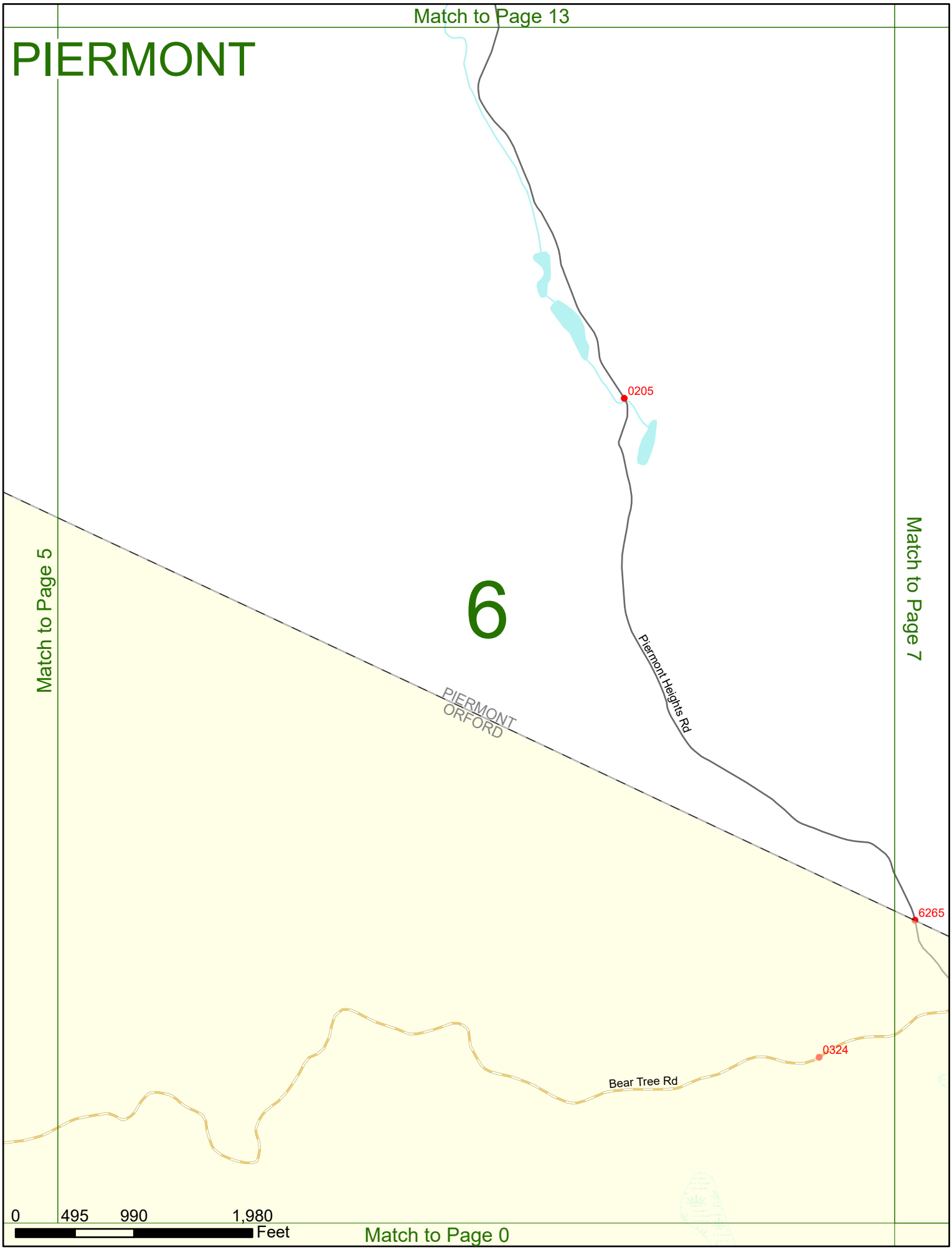
Match to Page 13
PIERMONT
0205
6
Piermont Heights Rd
PIERMONT
ORFORD
6265
0324
Bear Tree Rd
Match to Page 5
Match to Page 7
0
495
990
1,980
Feet
Match to Page 0

Match to Page 14

PIERMONT

Match to Page 6

Match to Page 8

7

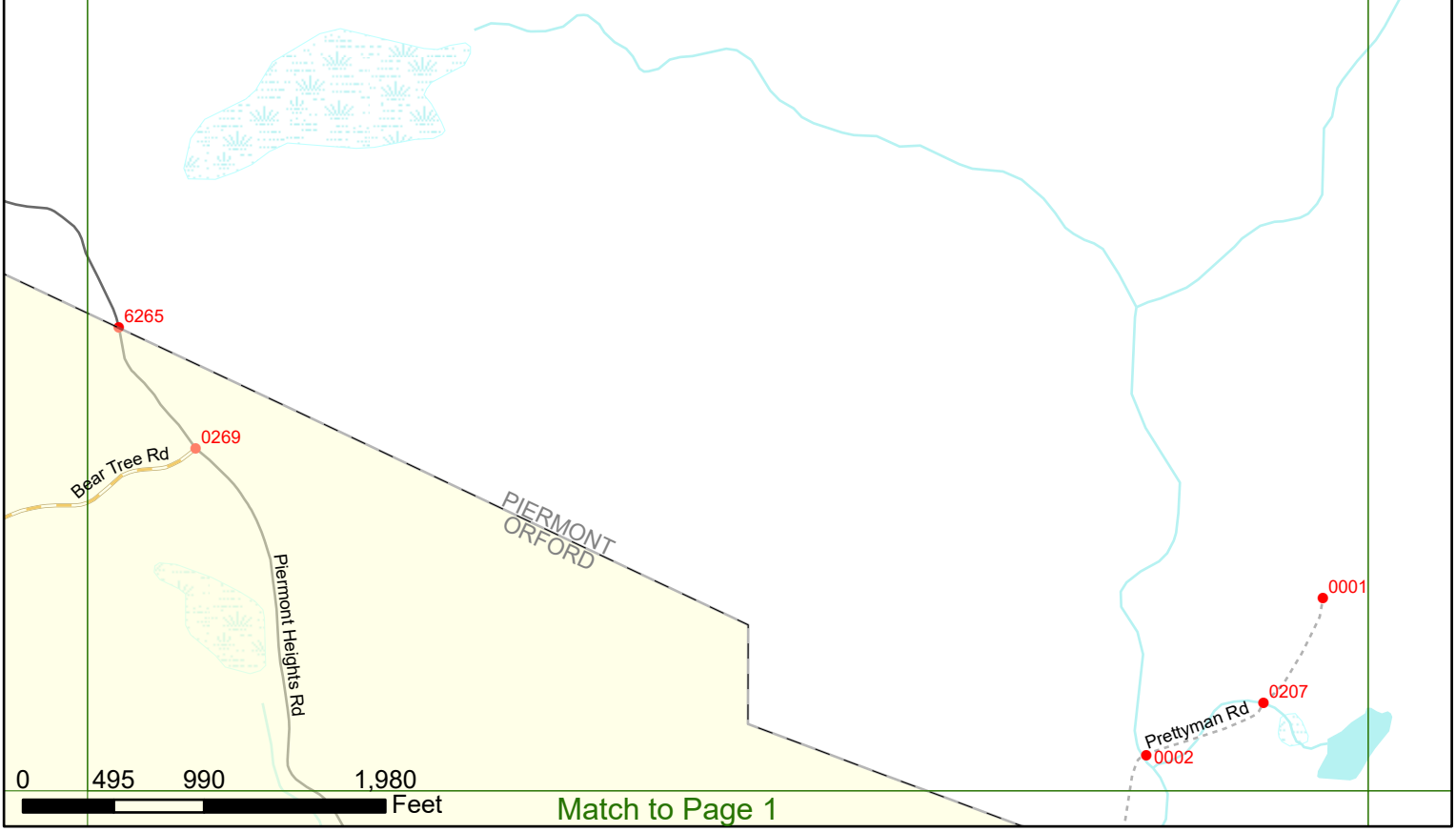

Match to Page 1

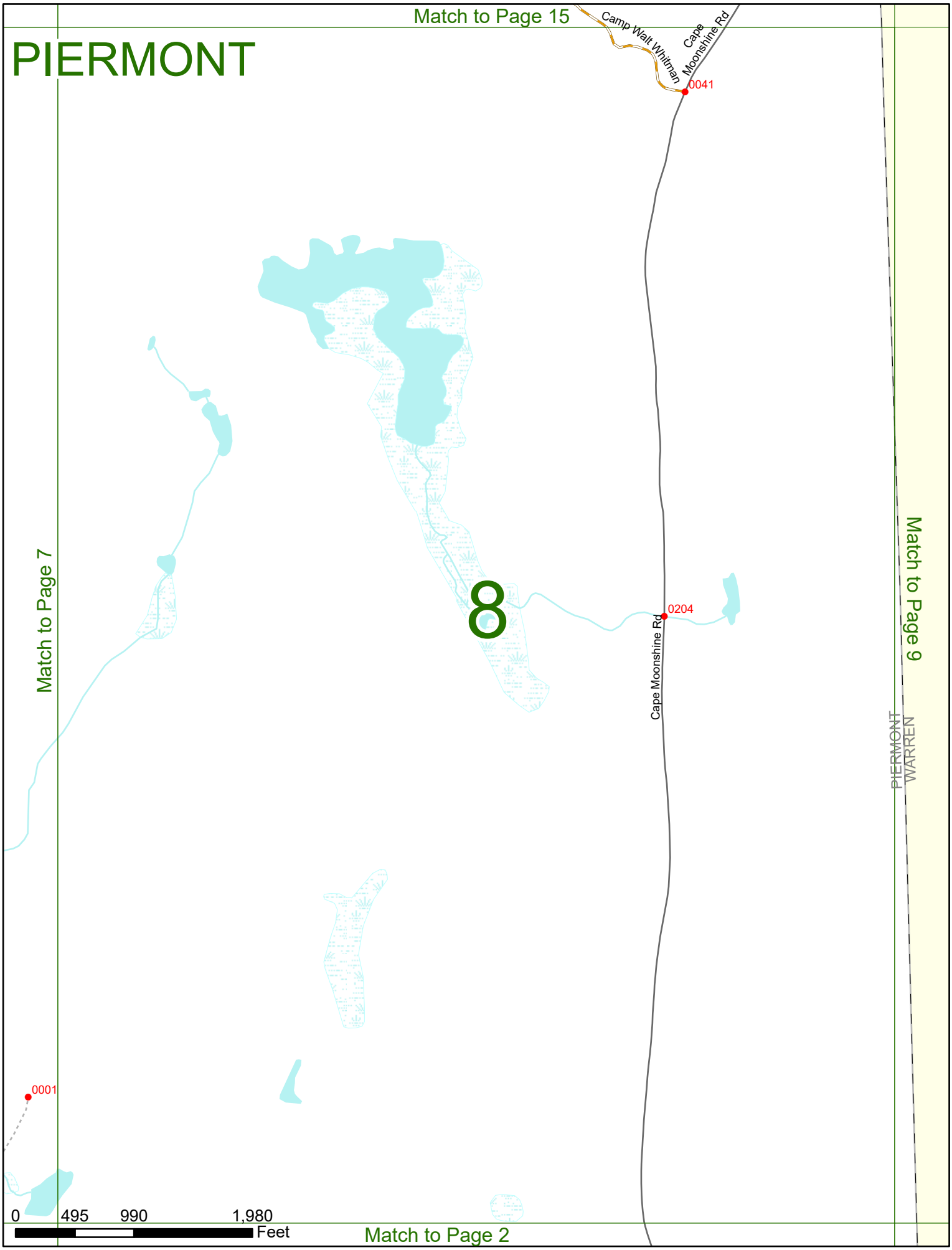
Match to Page 15
PIERMONT
Camp Walt Whitman
Cape Moonshine Rd
0041
8
0204
Cape Moonshine Rd
Match to Page 7
Match to Page 9
PIERMONT
WARREN
0001
0
495
990
1,980
Feet
Match to Page 2

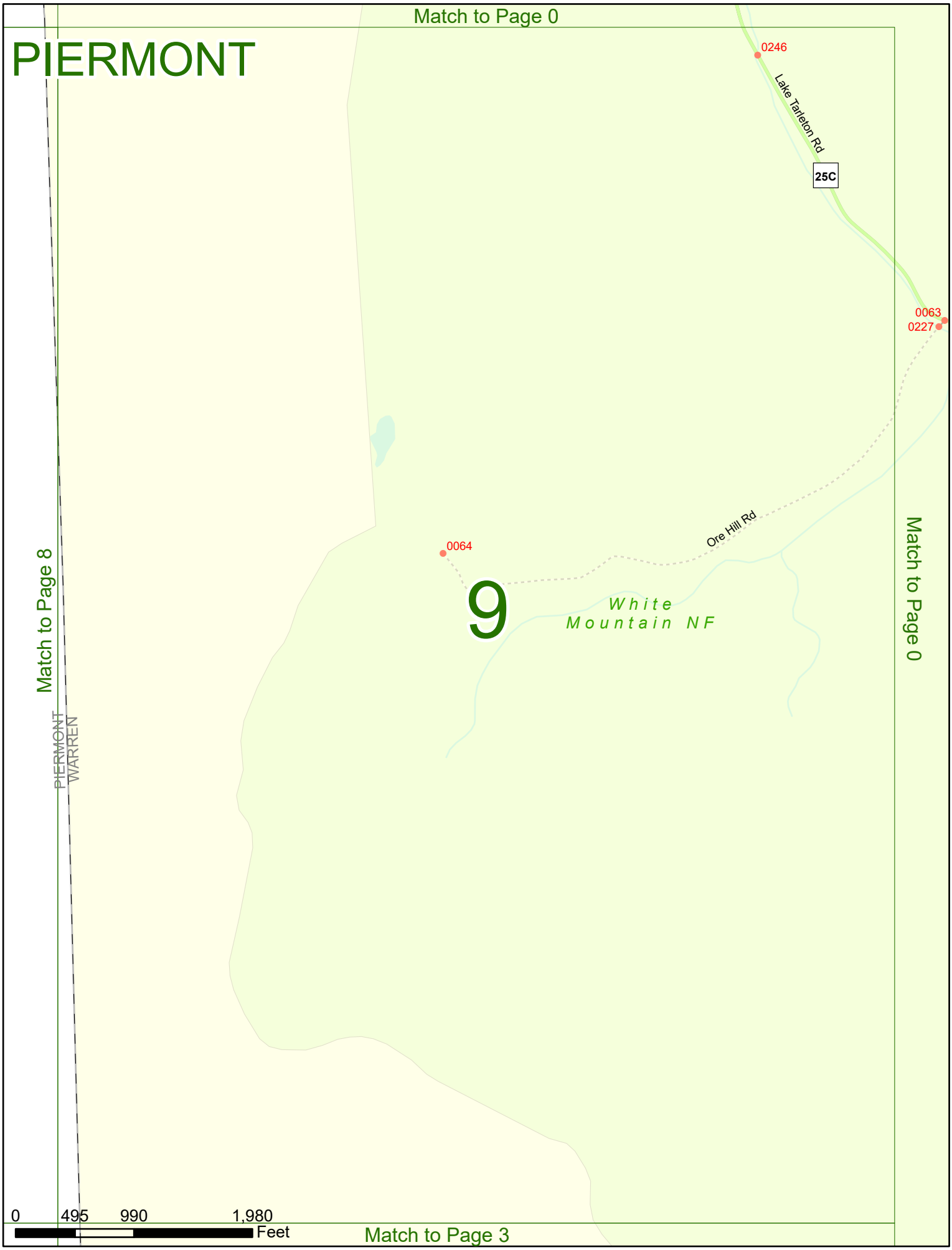
Match to Page 0
PIERMONT
0246
Lake Tarleton Rd
25C
0063
0227
Ore Hill Rd
0064
9
White
Mountain NF
Match to Page 0
Match to Page 8
PIERMONT
WARREN
0
495
990
1,980
Feet
Match to Page 3

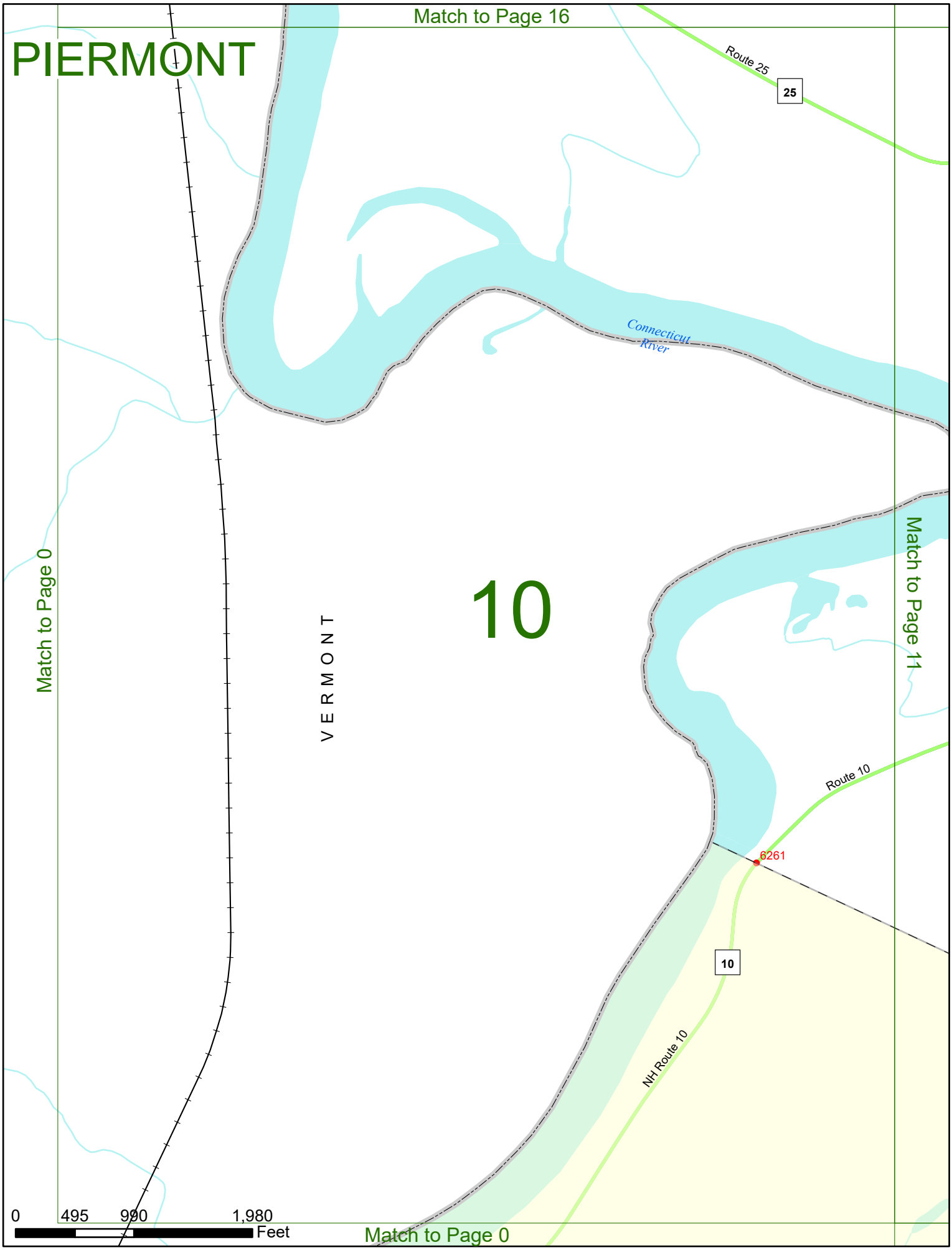
Match to Page 16
PIERMONT
Route 25
25
Connecticut River
Match to Page 0
10
VERMONT
Match to Page 11
Route 10
6261
10
NH Route 10
0
495
990
1,980
Feet
Match to Page 0

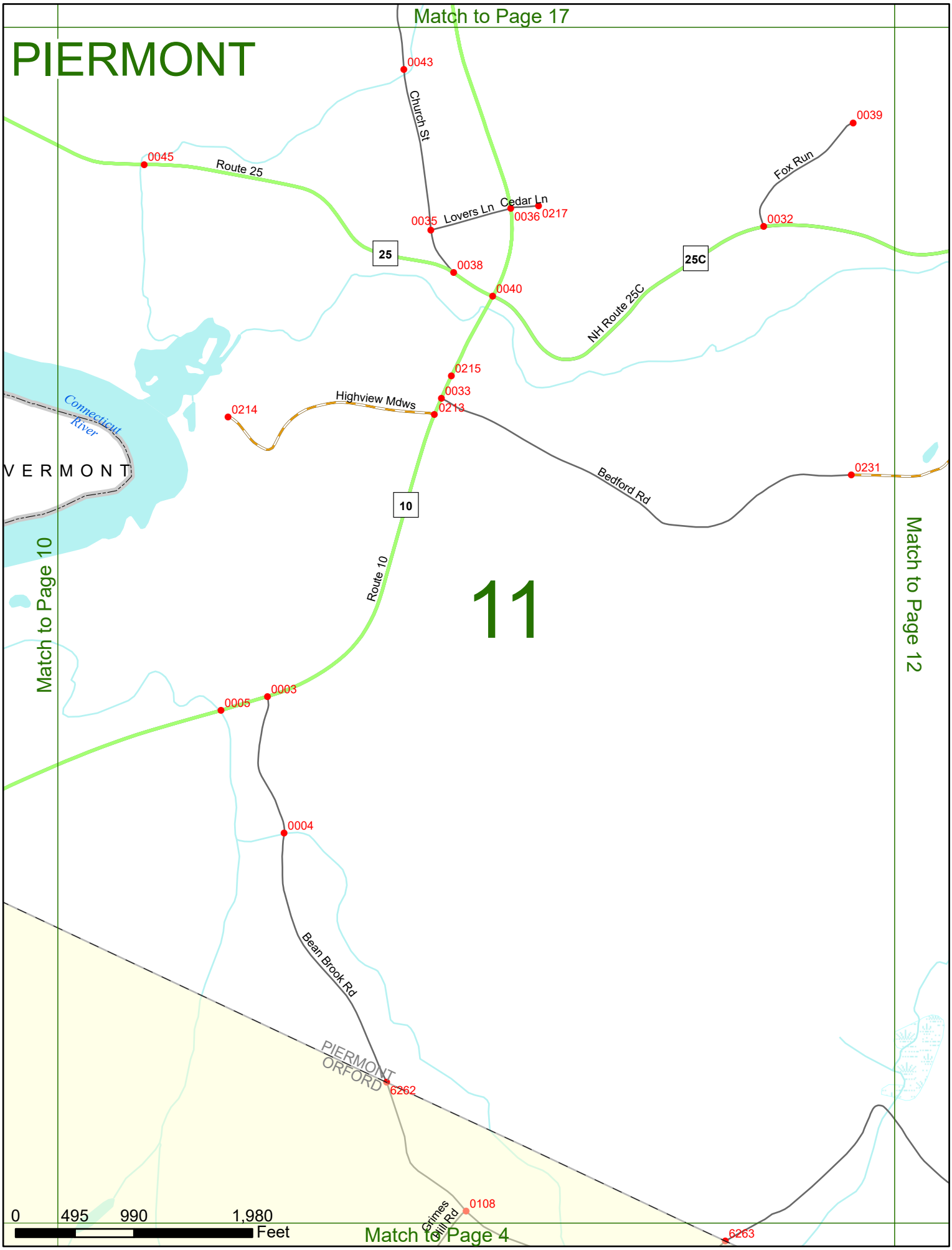
Match to Page 17
PIERMONT
0043
Church St
0039
0045
Route 25
Fox Run
Lovers Ln
Cedar Ln
0035
0036
0217
0032
25
25C
0038
0040
NH Route 25C
0215
0033
Highview Mdws
0214
0213
Connecticut River
VERMONT
Bedford Rd
0231
10
Route 10
11
Match to Page 10
Match to Page 12
0005
0003
0004
Bean Brook Rd
PIERMONT
ORFORD
6262
Crimes Hill Rd
0108
6263
0
495
990
1,980
Feet
Match to Page 4

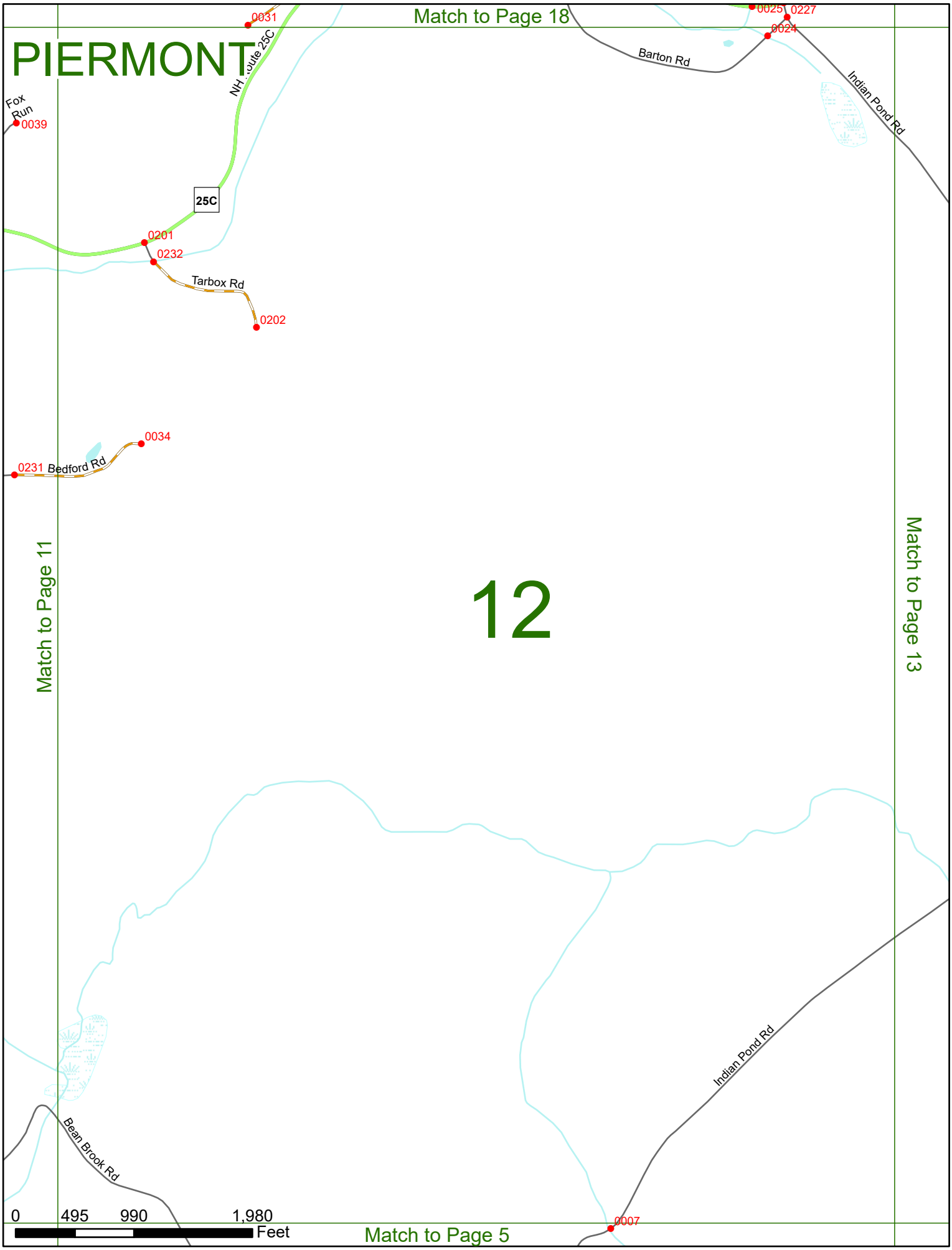
Match to Page 18
PIERMONT
0031
NH Route 25C
Fox Run
0039
25C
0201
0232
Tarbox Rd
0202
0034
0231
Bedford Rd
Barton Rd
0025
0227
0024
Indian Pond Rd
Match to Page 11
12
Match to Page 13
Indian Pond Rd
Bean Brook Rd
0007
0
495
990
1,980
Feet
Match to Page 5

Match to Page 19

PIERMONT

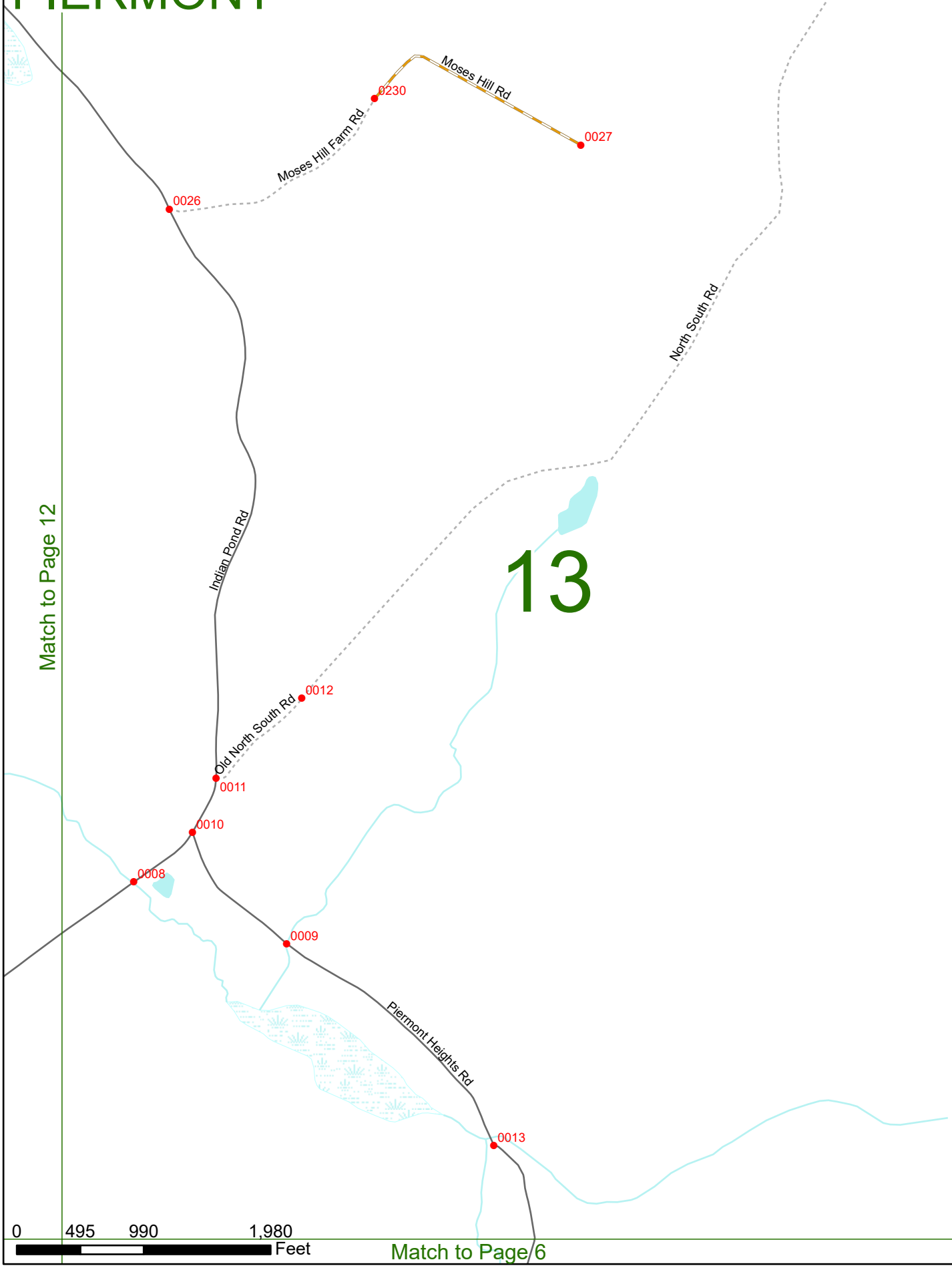

Match to Page 12

Match to Page 14

Match to Page 6


North South Rd
Match to Page 20
PIERMONT
Match to Page 13
14
Match to Page 15
0
495
990
1,980
Feet
Match to Page 7

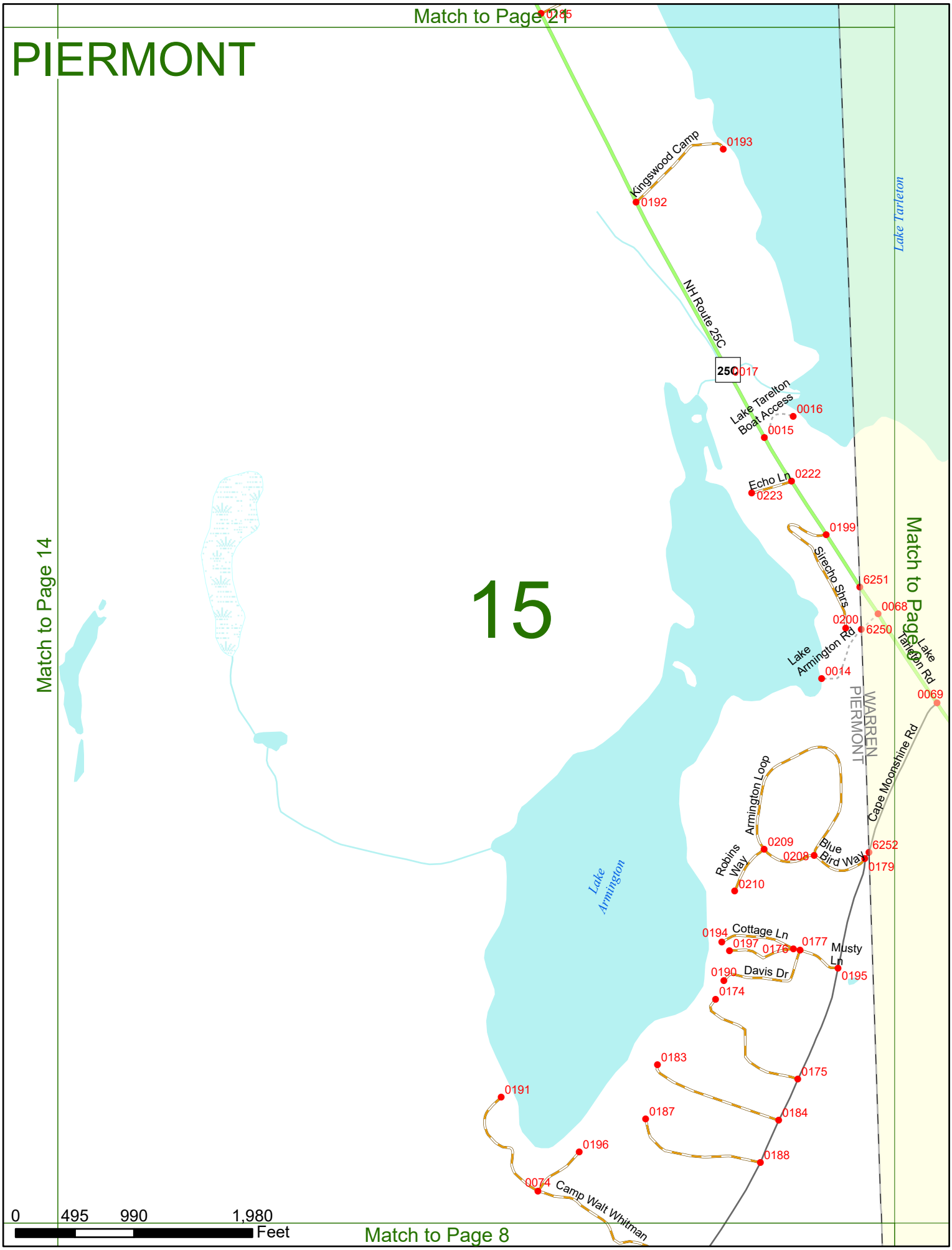
Match to Page 21
PIERMONT
Kingswood Camp
0193
0192
NH Route 25C
25C
0017
Lake Tarelton Boat Access
0016
0015
Echo Ln
0222
0223
0199
Sirecho Shrs
6251
0068
0200
6250
Lake Armington Rd
0014
Lake Tarelton Rd
0069
Lake Tarelton
Match to Page 14
15
WARREN
PIERMONT
Cape Moonshine Rd
Armington Loop
Robins Way
0209
0208
Blue Bird Way
6252
0179
0210
Lake Armington
0194
Cottage Ln
0197
0176
0177
Musty Ln
0195
0190
Davis Dr
0174
0183
0175
0191
0187
0184
0196
0188
0074
Camp Walt Whitman
0
495
990
1,980
Feet
Match to Page 8

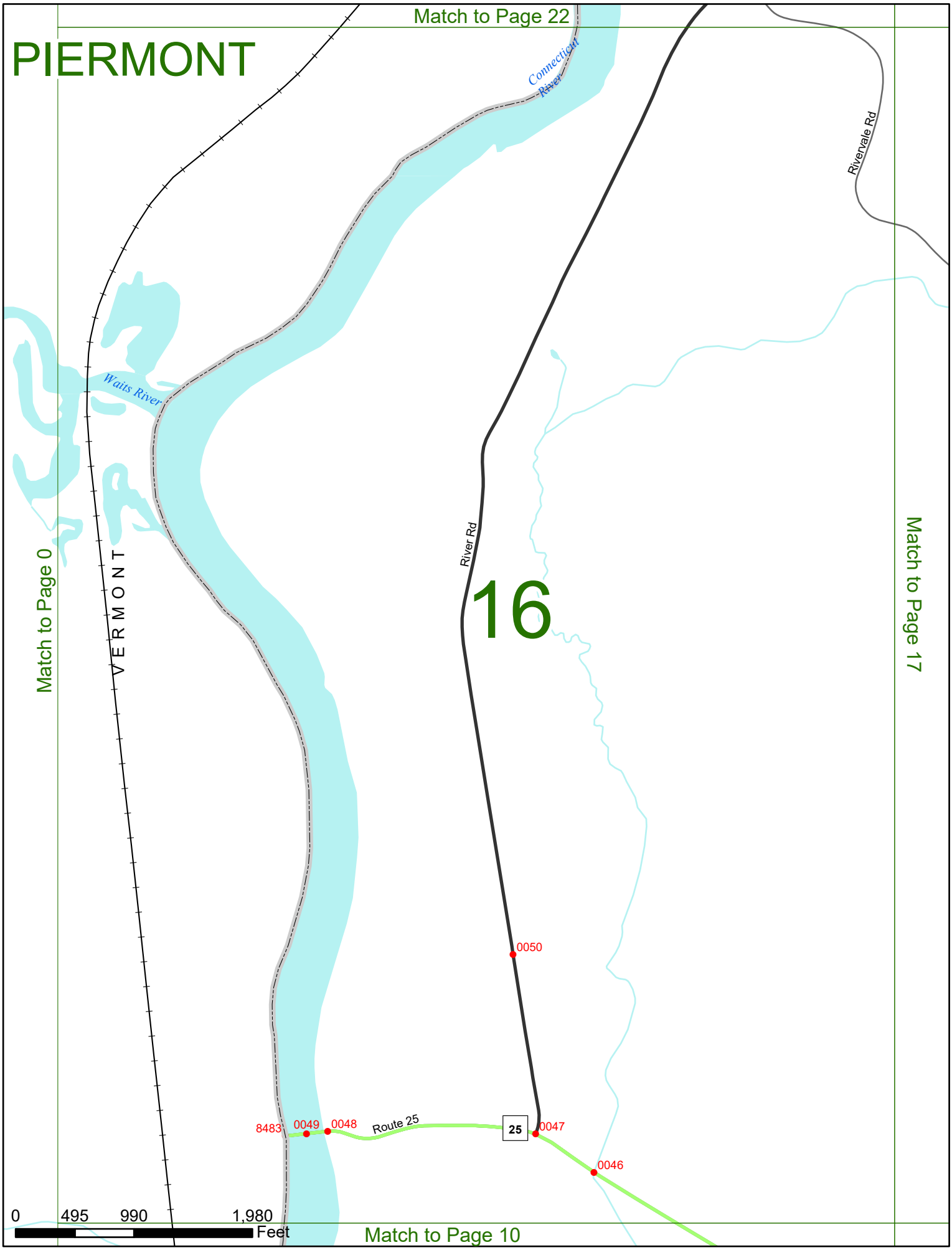
Match to Page 22
PIERMONT
Connecticut River
Rivervale Rd
Waits River
VERMONT
River Rd
16
Match to Page 0
Match to Page 17
0050
8483
0049
0048
Route 25
25
0047
0046
0
495
990
1,980
Feet
Match to Page 10

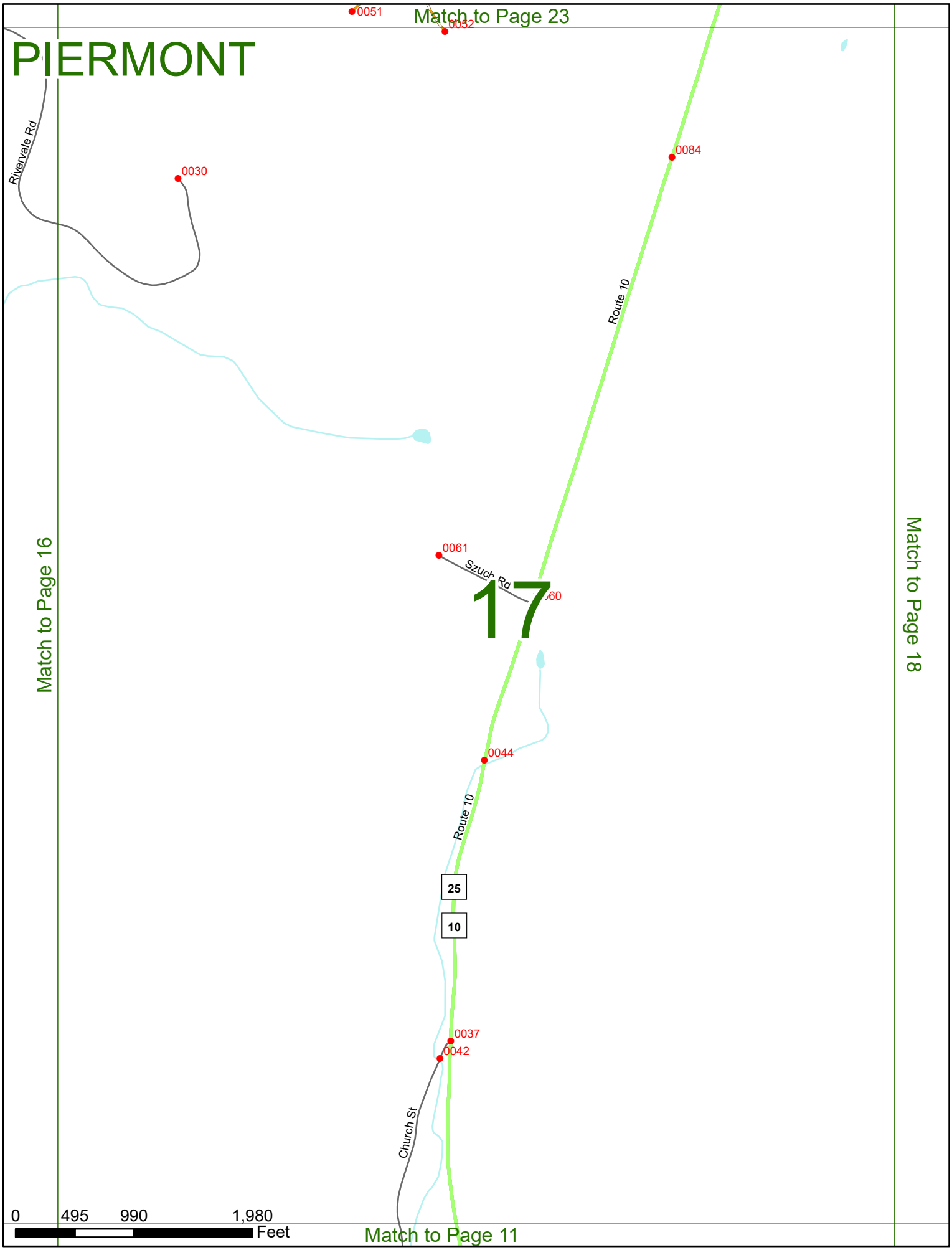
Match to Page 23
PIERMONT
0051
0052
Rivervale Rd
0030
0084
Route 10
0061
Szuch Rd
17
0060
Match to Page 16
Match to Page 18
0044
Route 10
25
10
0037
0042
Church St
0
495
990
1,980
Feet
Match to Page 11

Match to Page 24

PIERMONT

Match to Page 17

Match to Page 19

18

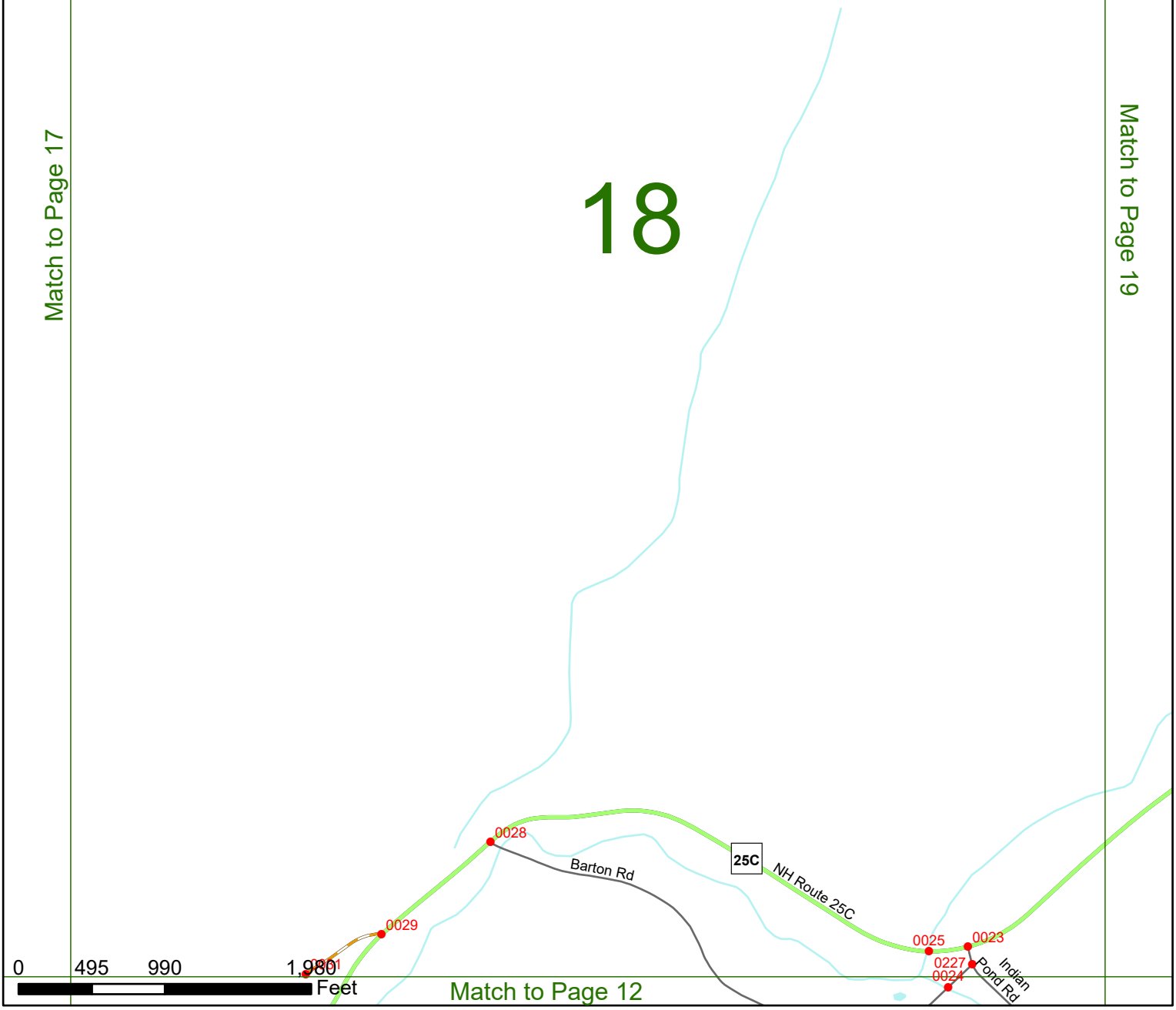

Match to Page 12

Match to Page 25

PIERMONT

Match to Page 18

Match to Page 20

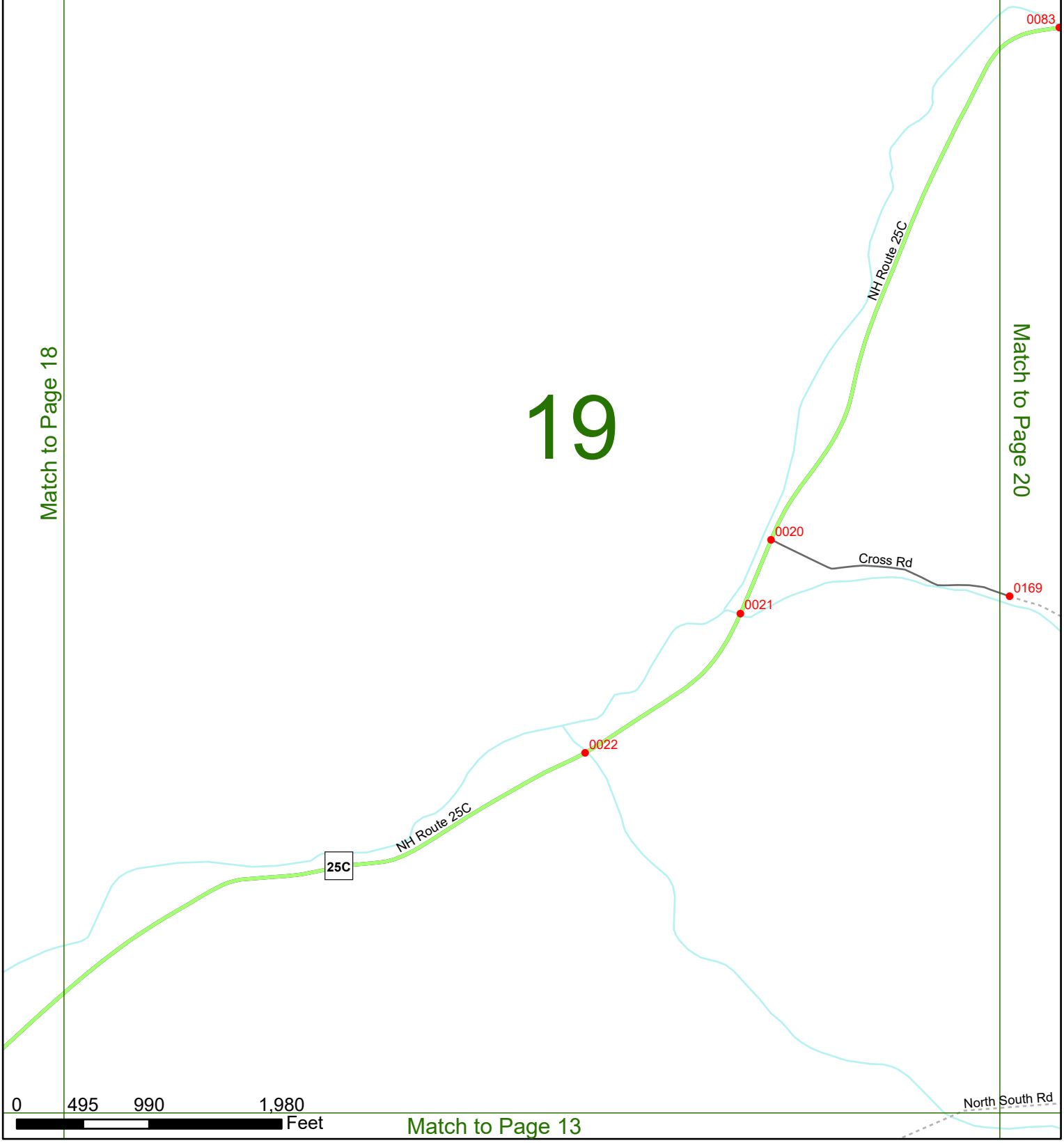

Match to Page 13

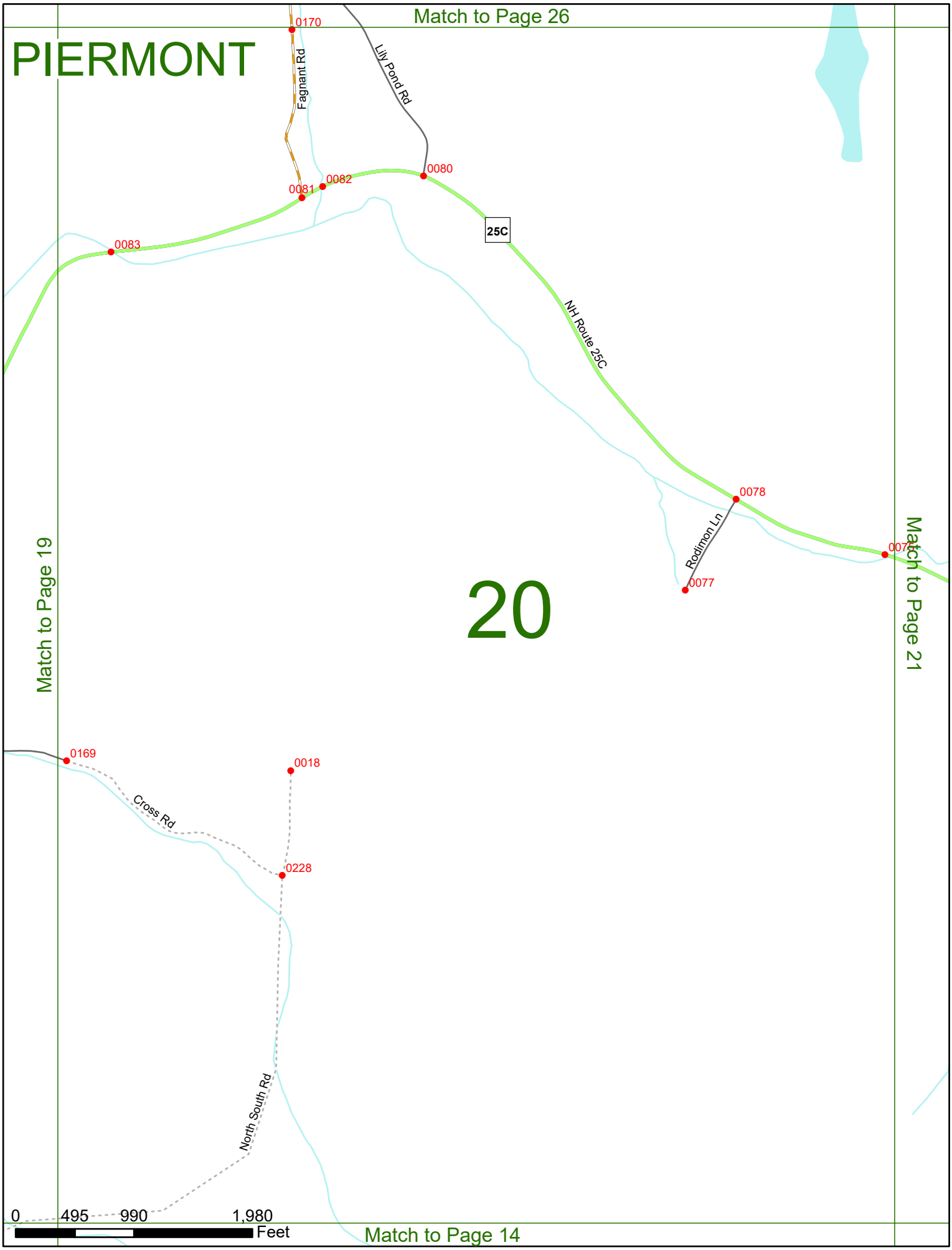
Match to Page 26
PIERMONT
0170
Fagnant Rd
Lily Pond Rd
0080
0082
0081
25C
0083
NH Route 25C
0078
Rodimon Ln
0077
Match to Page 19
20
Match to Page 21
0169
0018
Cross Rd
0228
North South Rd
0
495
990
1,980
Feet
Match to Page 14

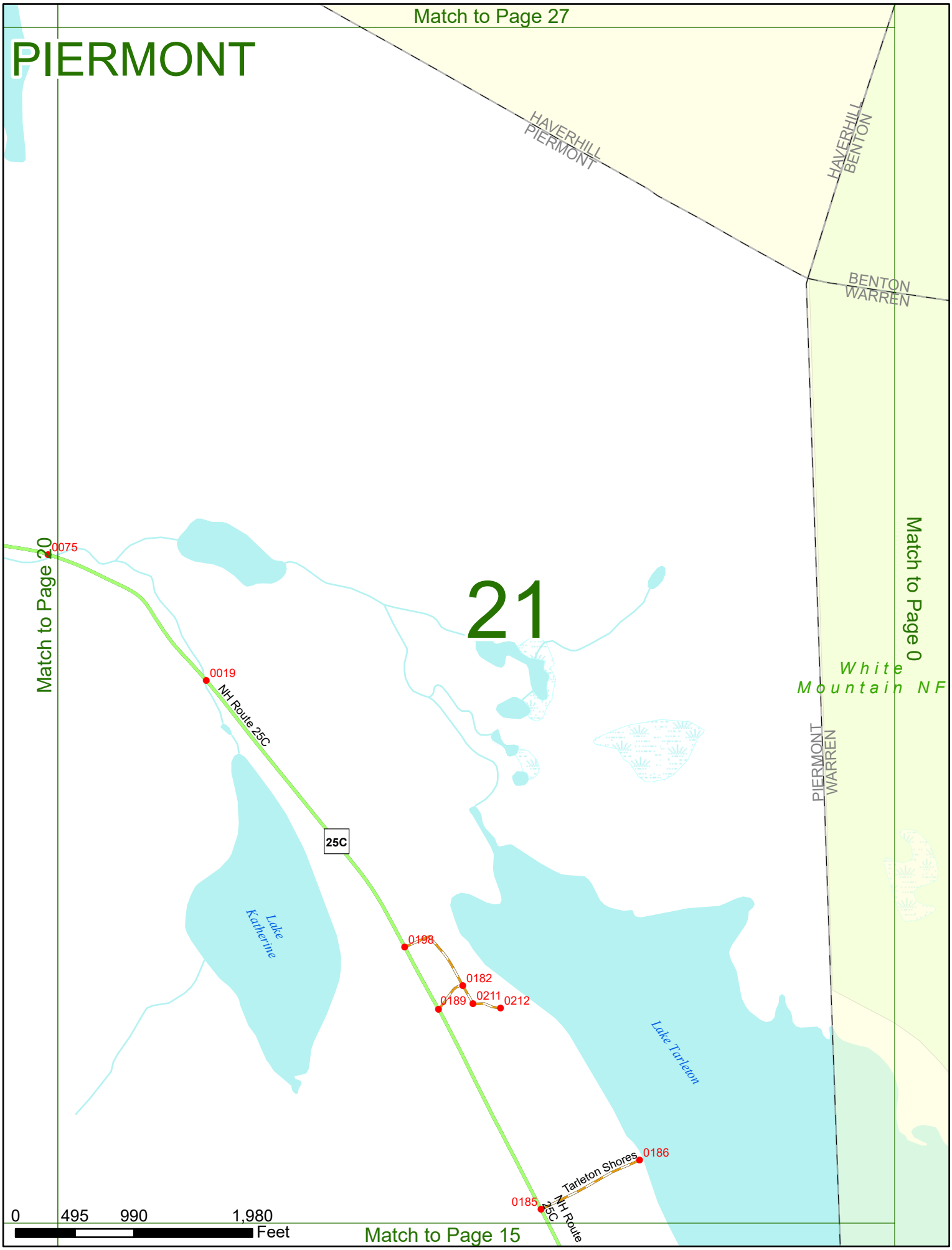
Match to Page 27
PIERMONT
HAVERHILL
PIERMONT
HAVERHILL
BENTON
BENTON
WARREN
Match to Page 20
Match to Page 0
21
0075
0019
NH Route 25C
25C
White
Mountain NF
PIERMONT
WARREN
Lake
Katherine
0188
0182
0189
0211
0212
Lake Tarleton
Tarleton Shores
0186
0185
NH Route
25C
0
495
990
1,980
Feet
Match to Page 15

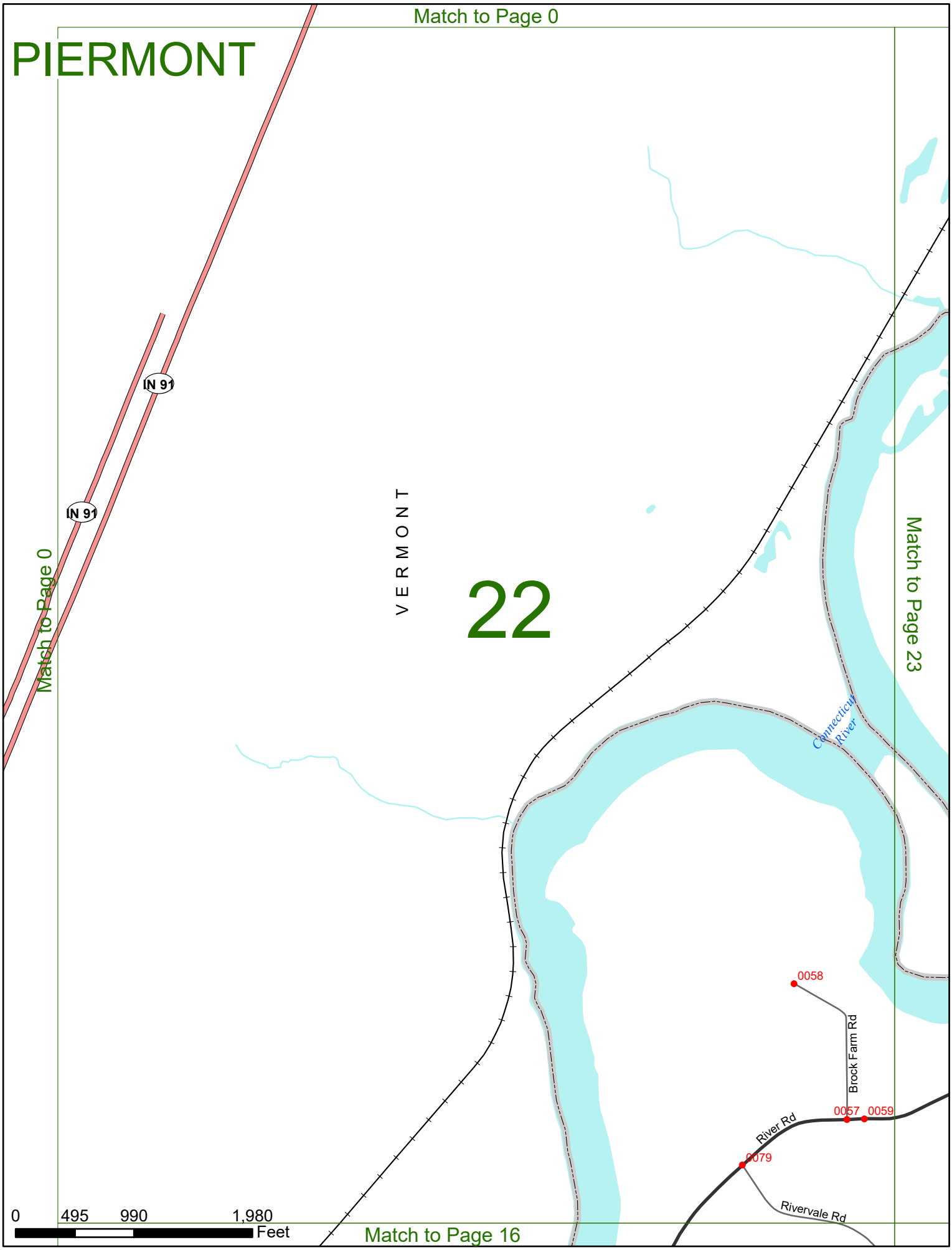
Match to Page 0
PIERMONT
IN 91
IN 91
Match to Page 0
VERMONT
22
Match to Page 23
Connecticut River
0058
Brock Farm Rd
0057
0059
River Rd
0079
Rivervale Rd
0
495
990
1,980
Feet
Match to Page 16

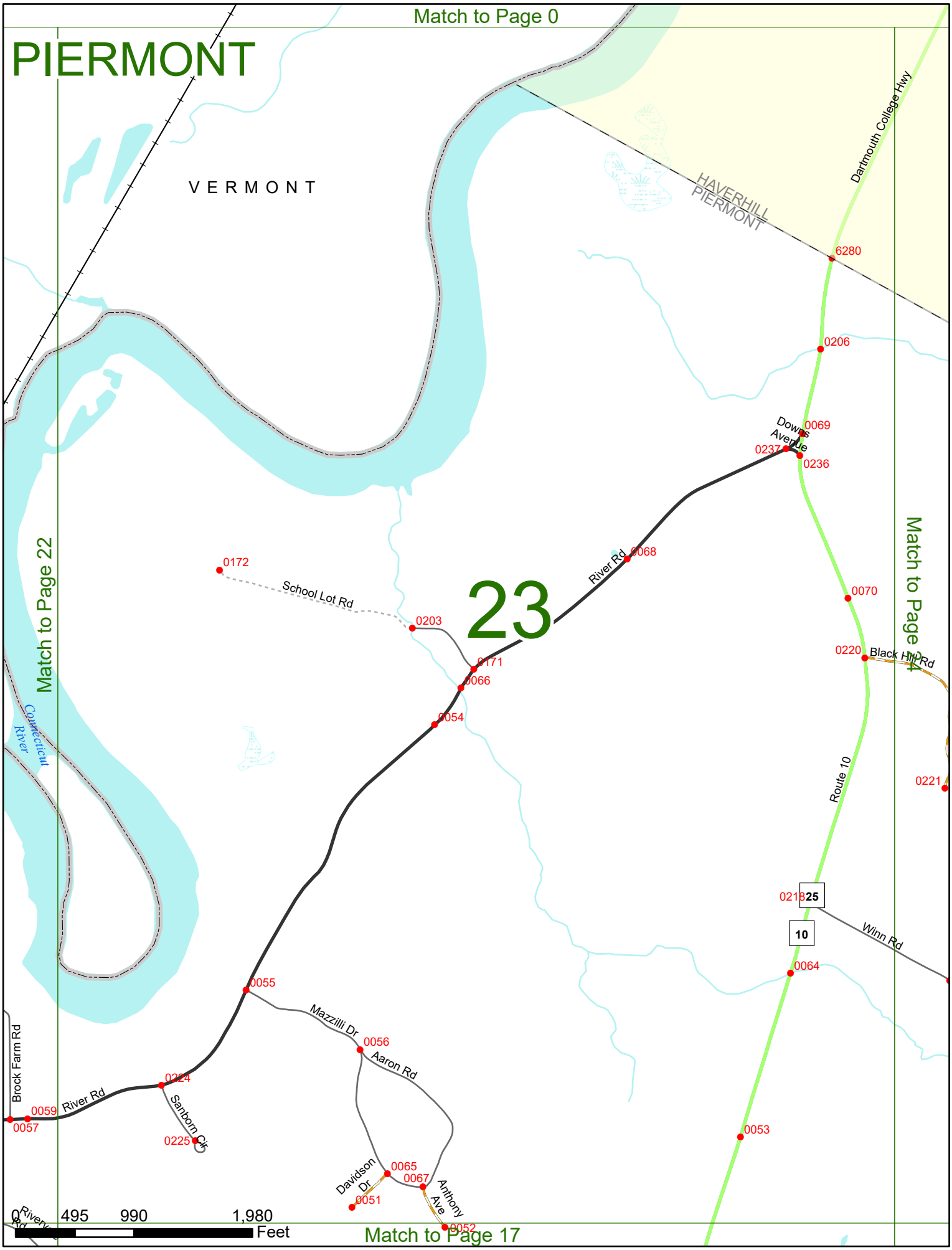
Match to Page 0
PIERMONT
VERMONT
HAVERHILL
PIERMONT
Dartmouth College Hwy
6280
0206
Downs Avenue
0069
0237
0236
Match to Page 22
Match to Page 24
0172
School Lot Rd
River Rd
0068
23
0070
0203
0171
0066
0220
Black Hill Rd
0054
Connecticut River
Route 10
0221
0218
25
10
Winn Rd
0064
0055
Mazzilli Dr
0056
Aaron Rd
Brock Farm Rd
0224
River Rd
0059
0057
Sanborn Cir
0225
0053
Davidson Dr
0065
0067
Anthony Ave
0051
0052
0 495 990 1,980
Feet
Match to Page 17

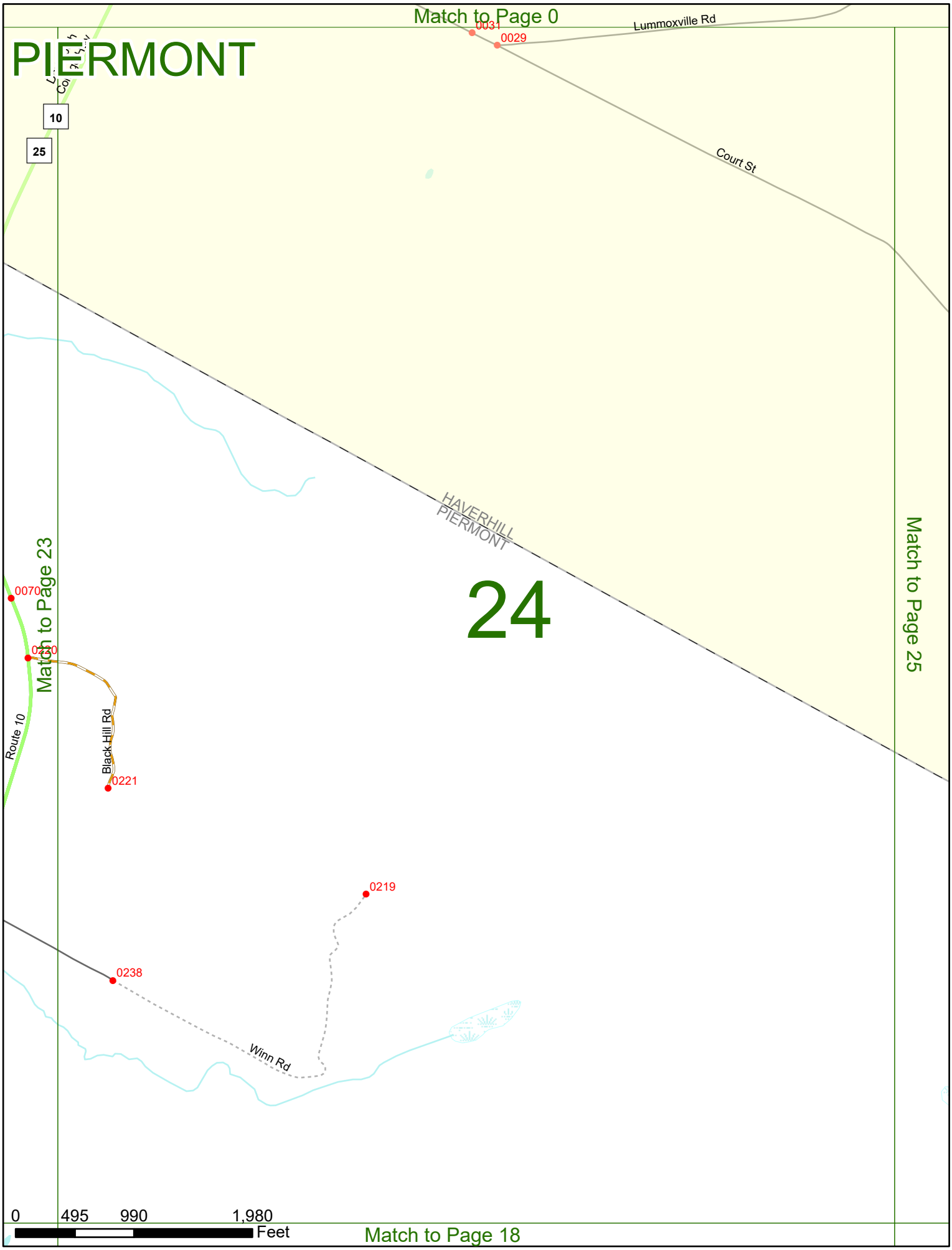
Match to Page 0
PIERMONT
Lummoxville Rd
0031
0029
10
25
Court St
HAVERHILL
PIERMONT
24
Match to Page 23
Match to Page 25
0070
0230
Route 10
Black Hill Rd
0221
0219
0238
Winn Rd
0
495
990
1,980
Feet
Match to Page 18

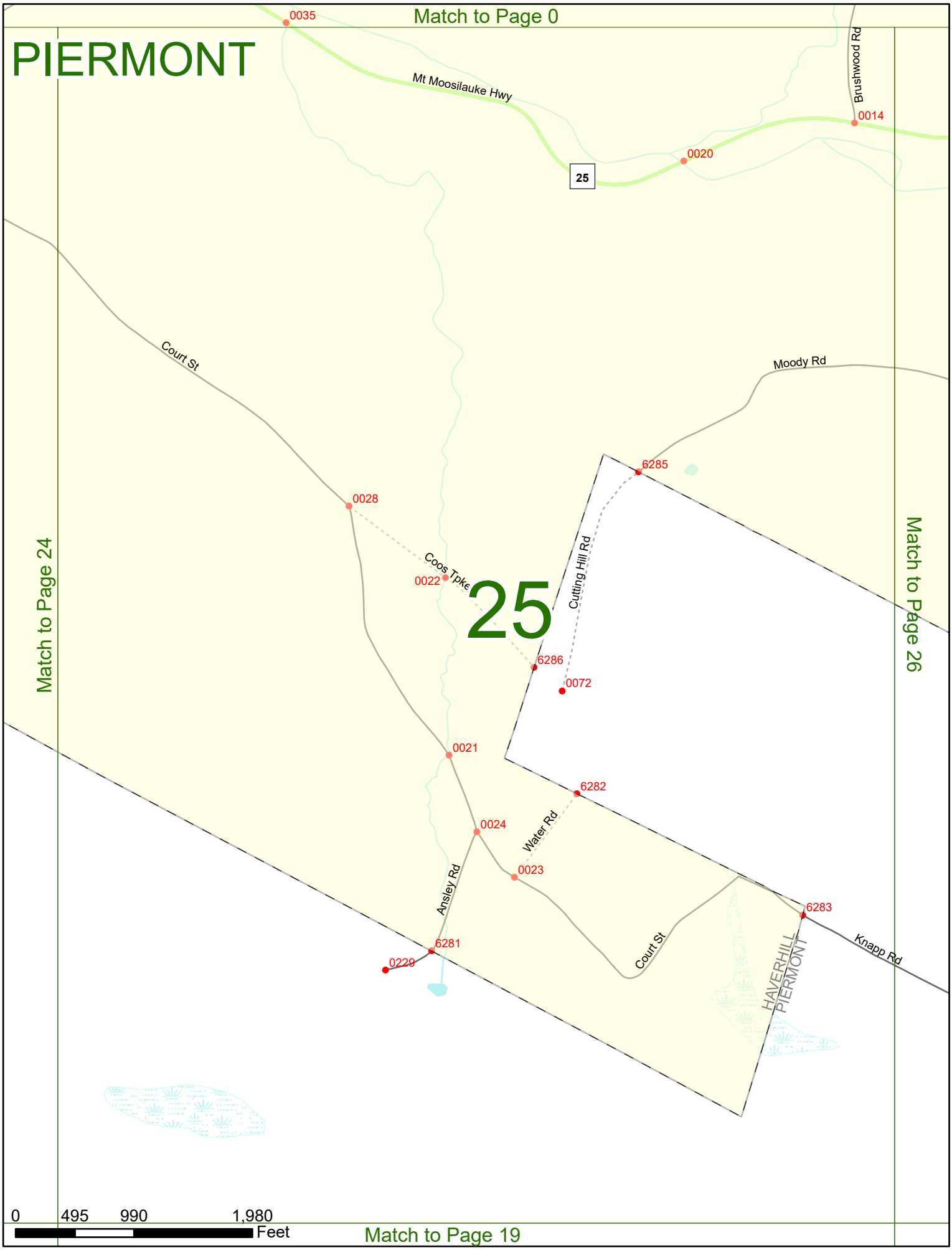
Match to Page 0
PIERMONT
0035
Mt Moosilauke Hwy
Brushwood Rd
0014
0020
25
Court St
Moody Rd
6285
0028
Coos Tpke
0022
25
Cutting Hill Rd
6286
0072
Match to Page 24
Match to Page 26
0021
6282
0024
Water Rd
0023
Ansley Rd
6283
Knapp Rd
6281
0229
Court St
HAVERHILL
PIERMONT
0 495 990 1,980
Feet
Match to Page 19

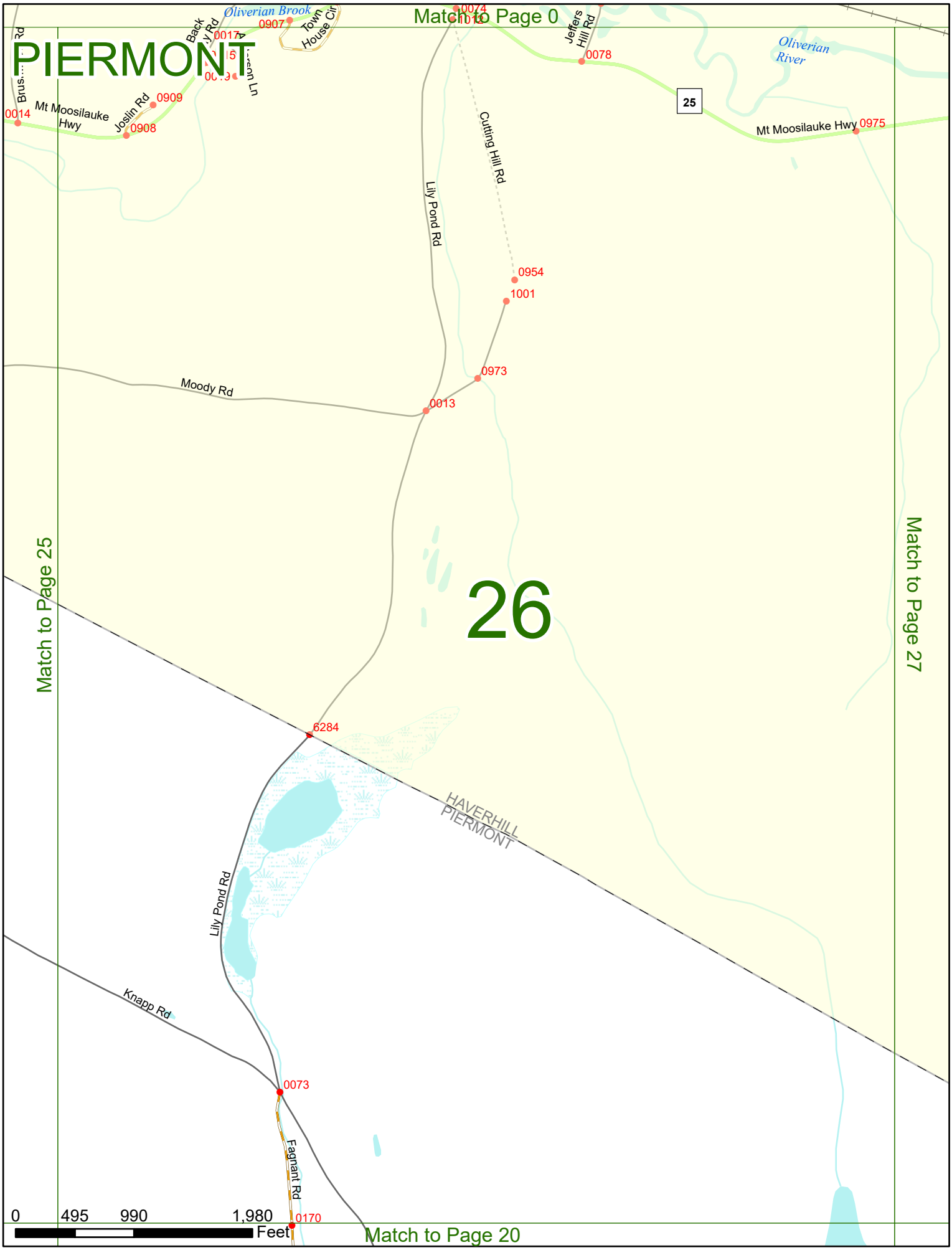
PIERMONT
Match to Page 0
Oliverian Brook
Town House Cir
Back Rd
Jeffers Hill Rd
Oliverian River
25
Mt Moosilauke Hwy
Joslin Rd
Cutting Hill Rd
Lily Pond Rd
Moody Rd
0014
0907
0909
0908
0078
0975
0954
1001
0973
0013
26
Match to Page 25
Match to Page 27
6284
HAVERHILL
PIERMONT
Knapp Rd
0073
Fagnant Rd
0170
0 495 990 1,980
Feet
Match to Page 20

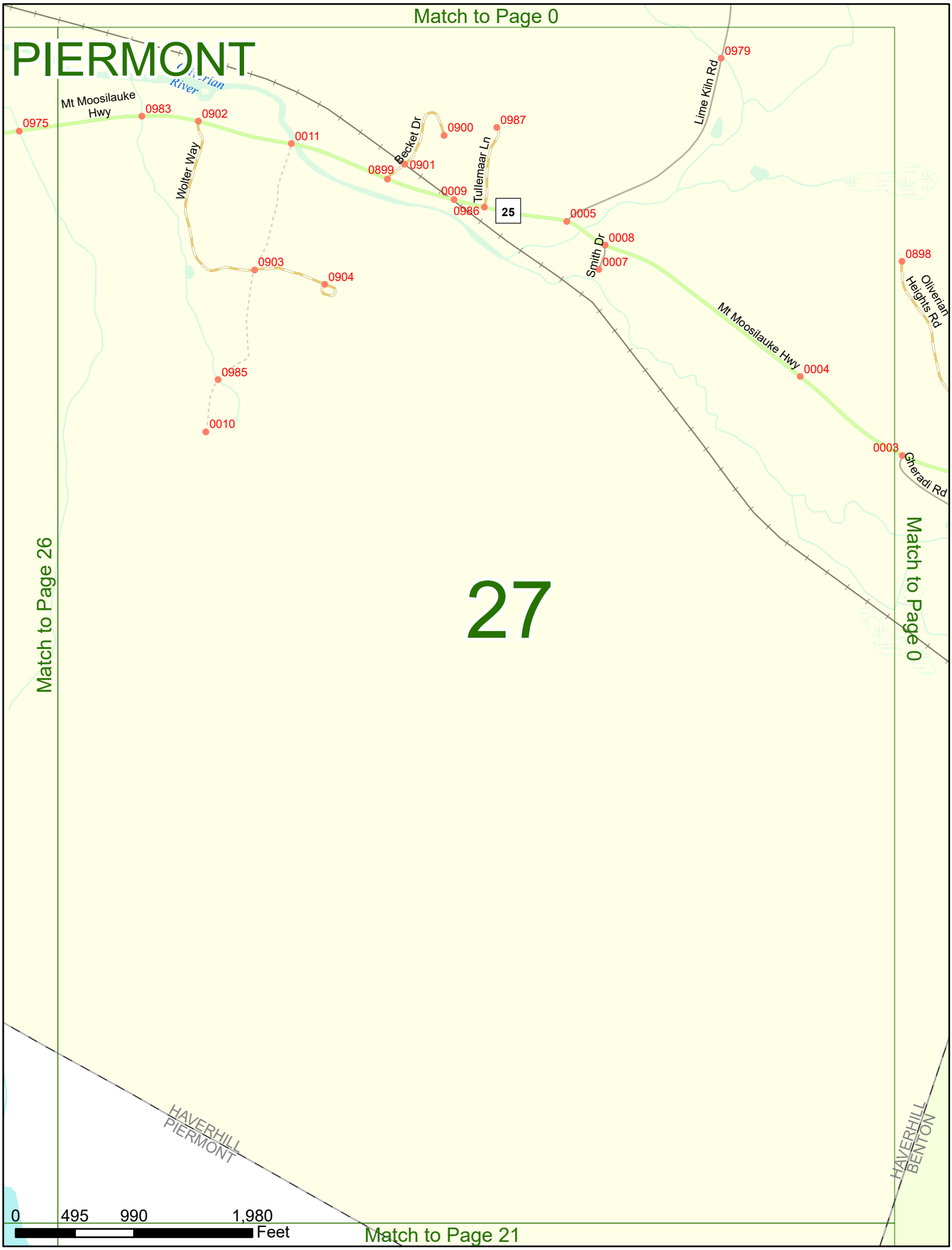
Match to Page 0
PIERMONT
Oliverian River
Mt Moosilauke Hwy
0975
0983
0902
0011
Wolter Way
0903
0904
0985
0010
Becket Dr
0900
0899
0901
0987
Tullemaar Ln
0009
0986
25
0005
Lime Kiln Rd
0979
Smith Dr
0008
0007
Mt Moosilauke Hwy
0004
0898
Oliverian Heights Rd
0003
Gheradi Rd
27
Match to Page 26
Match to Page 0
HAVERHILL
PIERMONT
HAVERHILL
BENTON
0
495
990
1,980
Feet
Match to Page 21