

















Maps and data sets are not guaranteed to be free from errors and omissions. Data is in a constant state of update and correction by various groups and agencies. Information displayed on this map is the best available at the time of publication.

2026 Nodal Reference Bookmap

LEGEND

Divided Highway Limited Access	Turnpike Toll Road	U.S. Route	N.H. Route
			
State Roads (Carries NO Route Number)	Local Roads	Class 6 Roads (Not Maintained)	Private Roads
			
	State Line		Lakes & Ponds
	County Line		State Parks
	Town Line		National & State Forests
	Rivers & Streams		Reference Nodes

NHDOT will accept crash locations based on the State of NH Uniform Police Traffic Accident Report.

Crash occurred on:

Option 1 Street Address
 123 Main Street

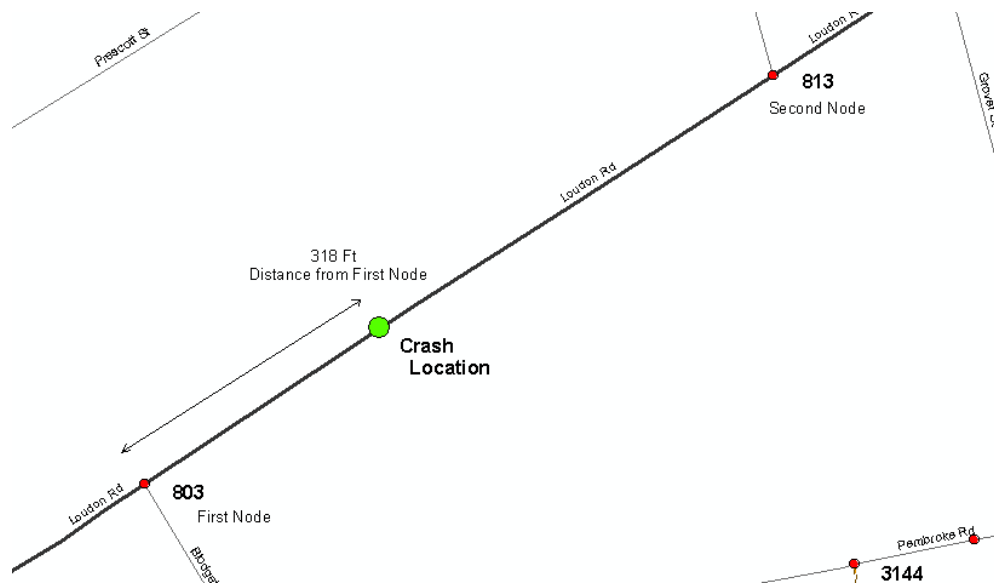
Option 2 Route No and/or Distance from NESW Intesecting Road, Bridge,
 Street name Intersecting Street Town/County line
 Main Street 500 E Oak Street

Option 3 First Node Distance from First Node Second Node
 515 212 632

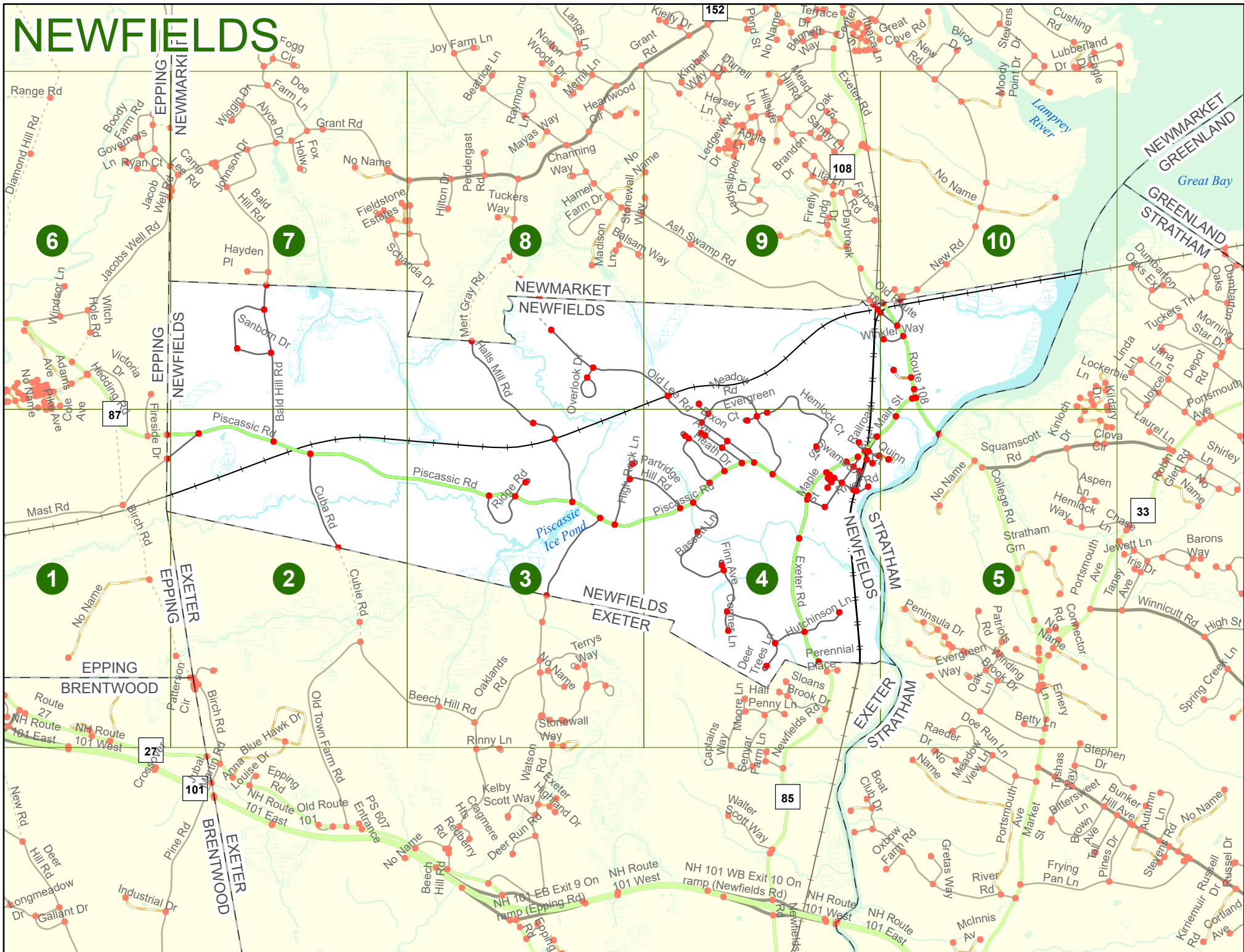
Option 4 Route No and/or Mile Marker on Interstate Only NESW Mile (Marker)
 Street name
 189S 700 feet S 36.8

Option 3 – Example

Street Name Loudon Road
First Node 803
Distance from First Node 318 Ft
Second Node 813



NEWFIELDS



NEWFIELDS

Match to Page 6

Back Rd

0008

0426

0007

Match to Page 0

Quinn Dr
0352
0351

Mast Rd

Birch Rd

0006

1

87

0467 6101

0102

EPPING
NEWFIELDS

Mast Rd

Match to Page 2

0286

Birch Rd

0419

0002

Indian River Rd
Exeter Rd

0003

0001

0285

0284
6027

EPPING
BRENTWOOD

0101

Driveway Access

0087

0316

101

NH Route 101 West
North Rd
NH Route 101 East

0084

270102

Route 27

0260

0258

0257

0259

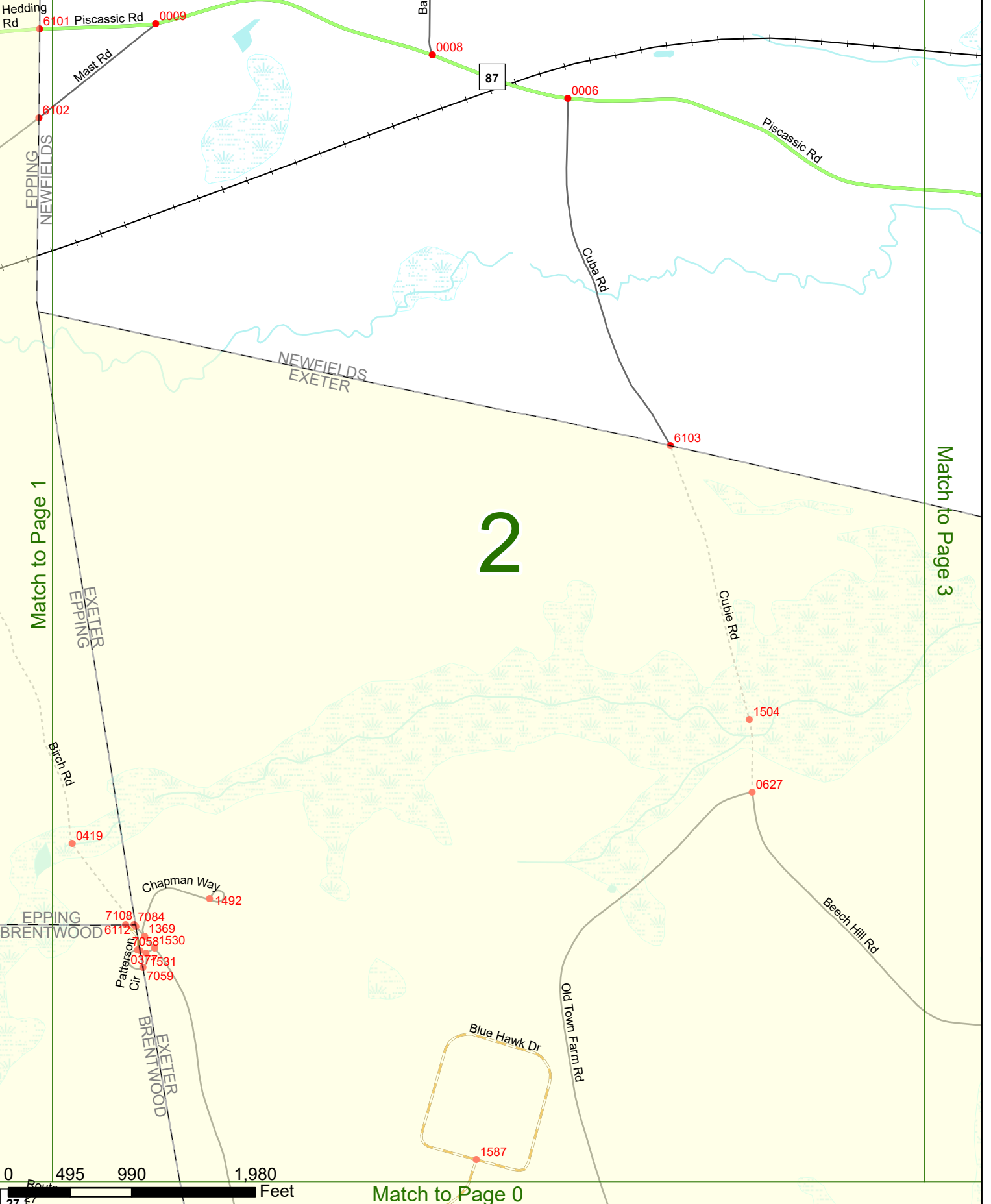
0105

0104

0 495 990 1,980 Feet

Match to Page 0

NEWFIELDS



Hedding Rd 6101 Piscassic Rd 0009

6102 Mast Rd

Bald Hill Rd

0008

87

0006

Piscassic Rd

Cuba Rd

6103

Match to Page 3

2

Match to Page 1

EXETER
EPPING

Cubie Rd

1504

0627

Beech Hill Rd

0419

Chapman Way 4492

EPPING BRENTWOOD 7108 7084 6112 1369 7058 1530

Patterson Cir 0377 631 7059

BRENTWOOD
EXETER

Old Town Farm Rd

Blue Hawk Dr

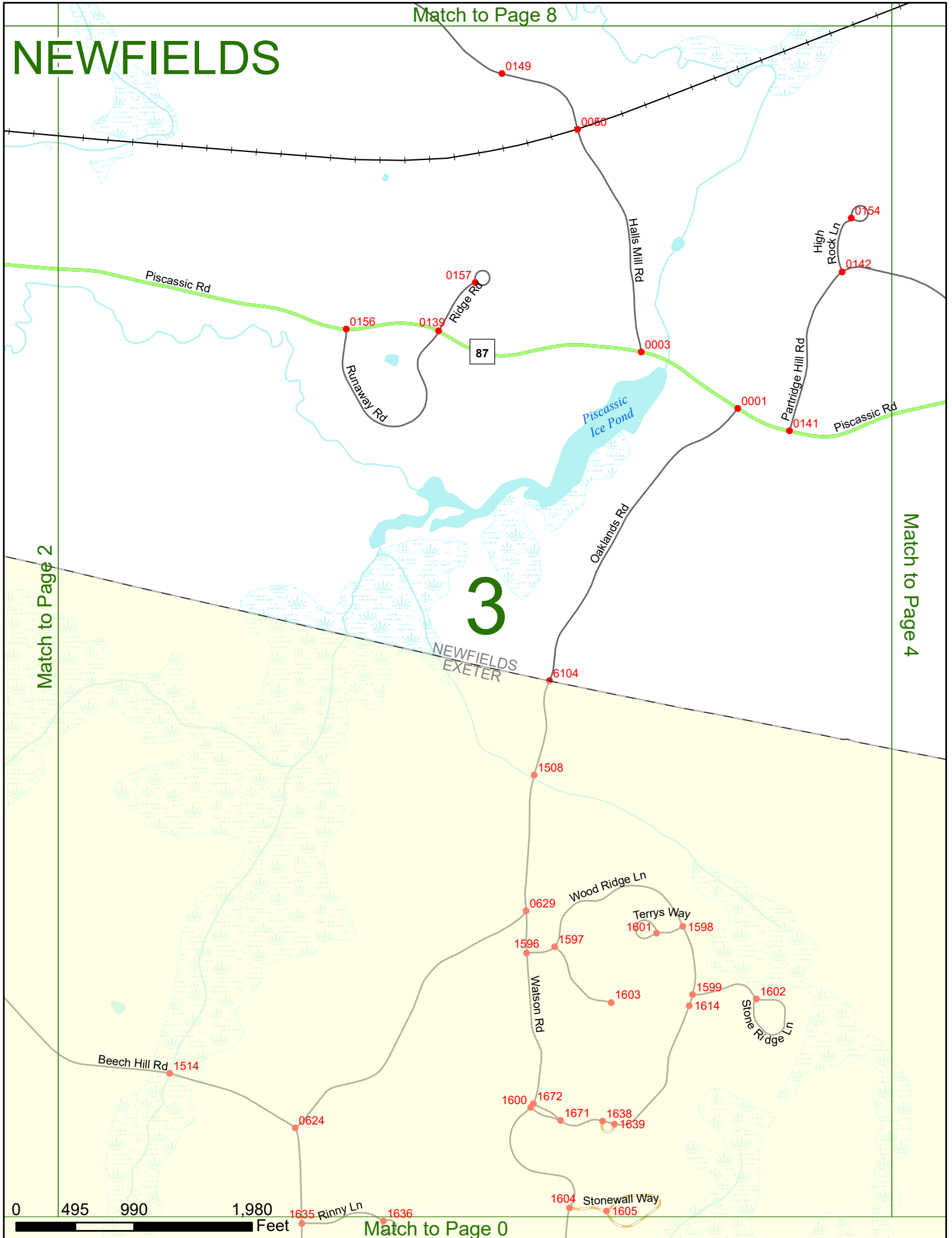
1587

0 495 990 1,980 Feet

Match to Page 0

Match to Page 8

NEWFIELDS



Match to Page 2

Match to Page 4

3

NEWFIELDS
EXETER

0 495 990 1,980 Feet

Match to Page 0

Match to Page 10

NEWFIELDS

85

108

33

5

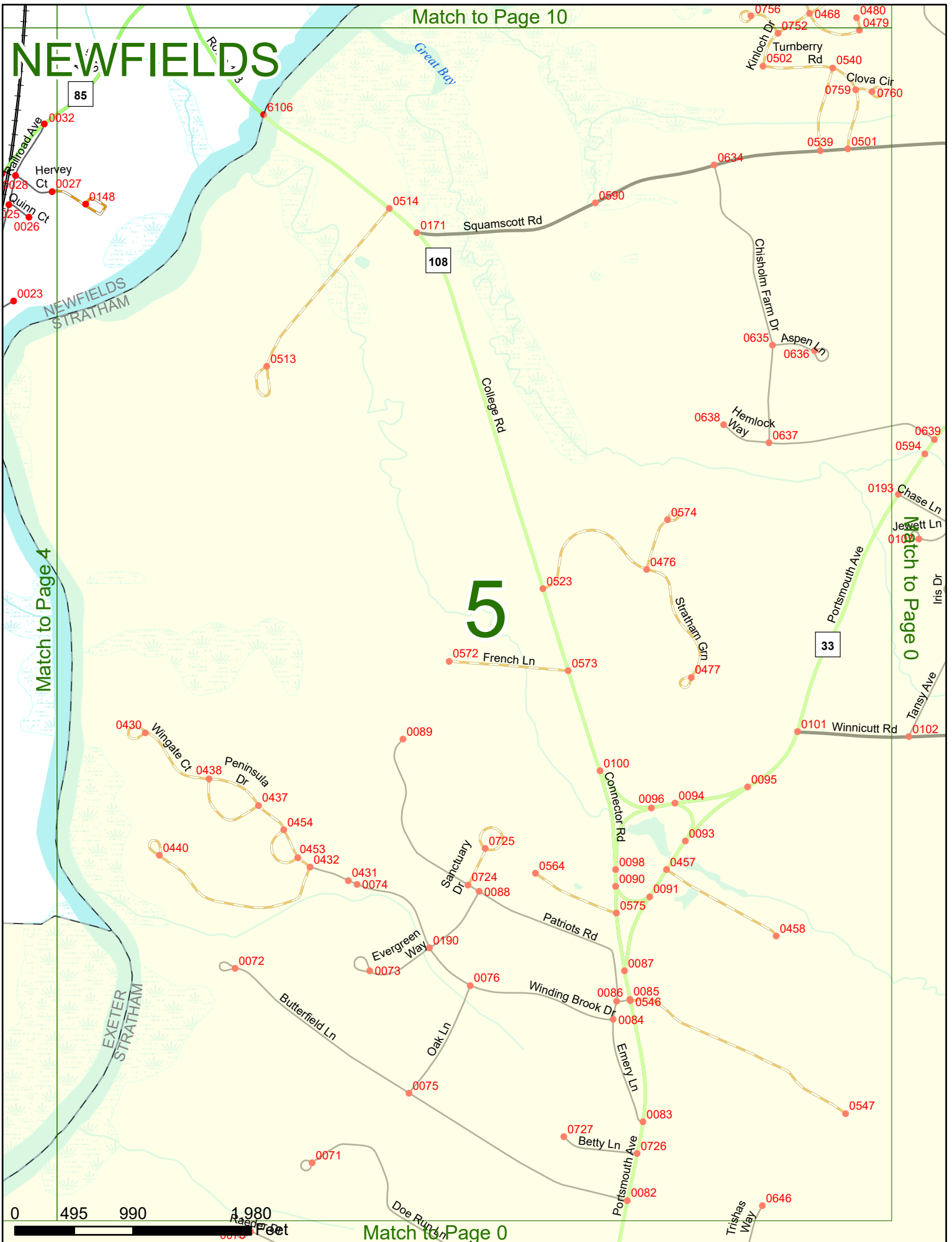
Match to Page 4

Match to Page 0

0 495 990

1 980

Match to Page 0



0070

0071

0072

0073

0074

0075

0076

0077

0078

0079

0080

0081

0082

0083

0084

0085

0086

0087

0088

0089

0090

0091

0092

0093

0094

0095

0096

0097

0098

0099

0100

0101

0102

0103

0104

0105

0106

0107

0108

0109

0110

0111

0112

0113

0114

0115

0116

0117

0118

0119

0120

0121

0122

0123

0124

0125

0126

0127

0128

0129

0130

0131

0132

0133

0134

0135

0136

0137

0138

0139

0140

0141

0142

0143

0144

0145

0146

0147

0148

0149

0150

0151

0152

0153

0154

0155

0156

0157

0158

0159

0160

0161

0162

0163

0164

0165

0166

0167

0168

0169

0170

0171

0172

0173

0174

0175

0176

0177

0178

0179

0180

0181

0182

0183

0184

0185

0186

0187

0188

0189

0190

0191

0192

0193

0194

0195

0196

0197

0198

0199

0200

0201

0202

0203

0204

0205

0206

0207

0208

0209

0210

0211

0212

0213

0214

0215

0216

0217

0218

0219

0220

0221

0222

0223

0224

0225

0226

0227

0228

0229

0230

0231

0232

0233

0234

0235

0236

0237

0238

0239

0240

0241

0242

0243

0244

0245

0246

0247

0248

0249

0250

0251

0252

0253

0254

0255

0256

0257

0258

0259

0260

0261

0262

0263

0264

0265

0266

0267

0268

0269

0270

0271

0272

0273

0274

0275

0276

0277

0278

0279

0280

0281

0282

0283

0284

0285

0286

0287

0288

0289

0290

0291

0292

0293

0294

0295

0296

0297

0298

0299

0300

0301

0302

0303

0304

0305

0306

0307

0308

0309

0310

0311

0312

0313

0314

0315

0316

0317

0318

0319

0320

0321

0322

0323

0324

0325

0326

0327

0328

0329

0330

0331

0332

0333

0334

0335

0336

0337

0338

0339

0340

0341

0342

0343

0344

0345

0346

0347

0348

0349

0350

0351

0352

0353

0354

0355

0356

0357

0358

0359

0360

0361

0362

0363

0364

0365

0366

0367

0368

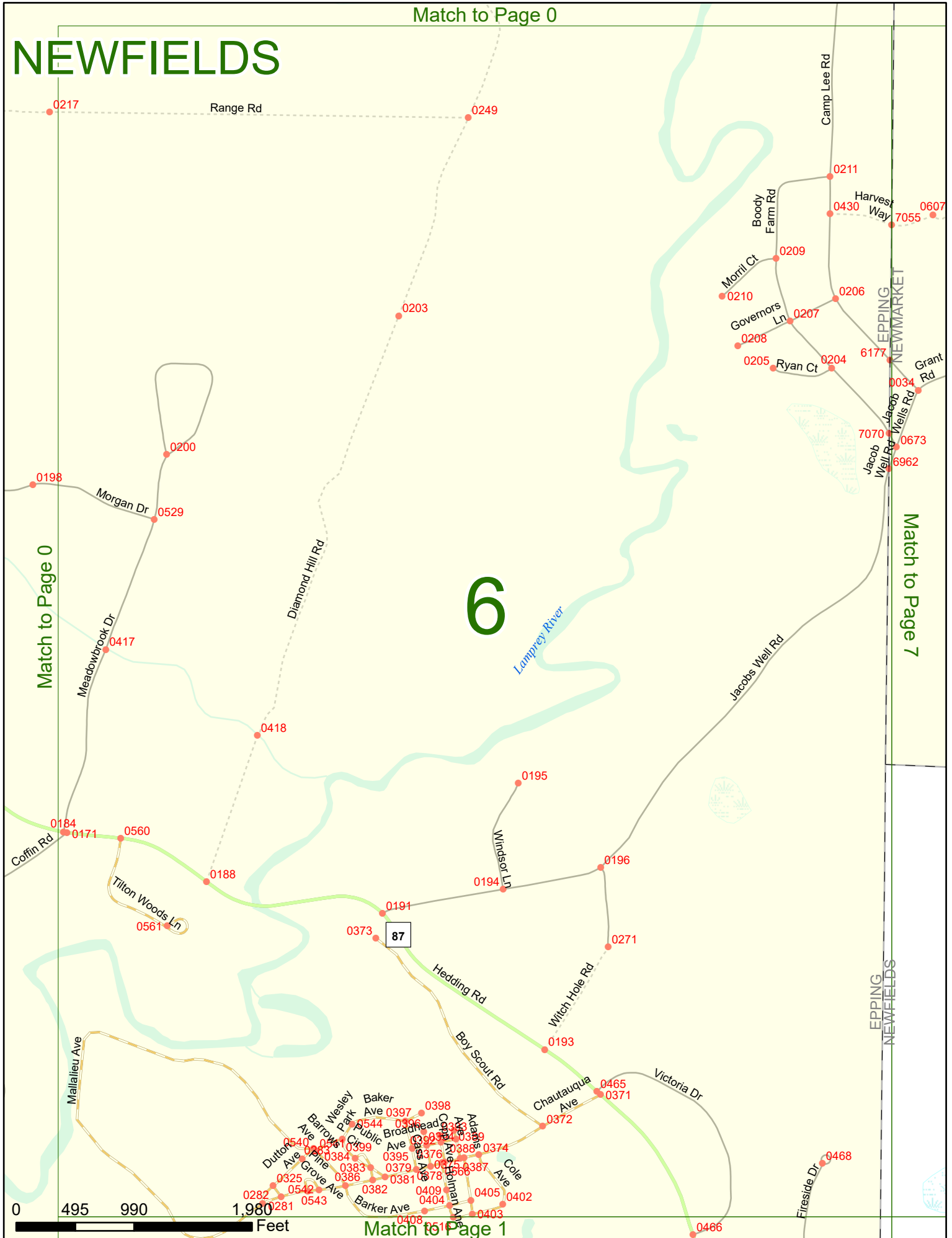
0369

0370

0371

NEWFIELDS

6



Match to Page 0

Match to Page 7

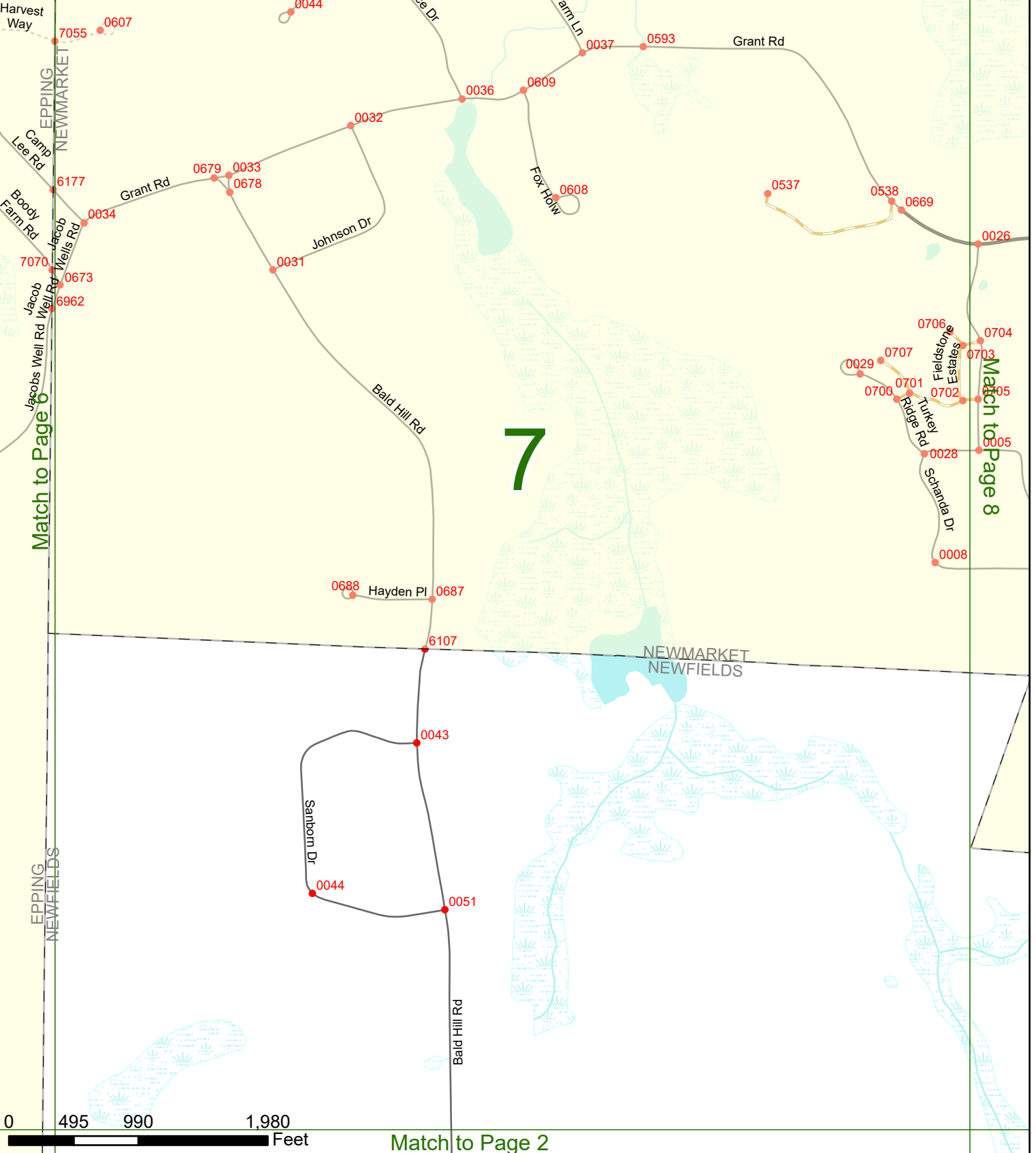
Match to Page 1

0 495 990 1,980 Feet

EPPING
NEWFIELDS

NEWFIELDS

Match to Page 0



Match to Page 6

Match to Page 8

Match to Page 2

0 495 990 1,980 Feet

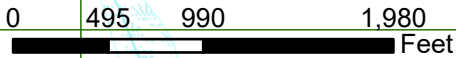
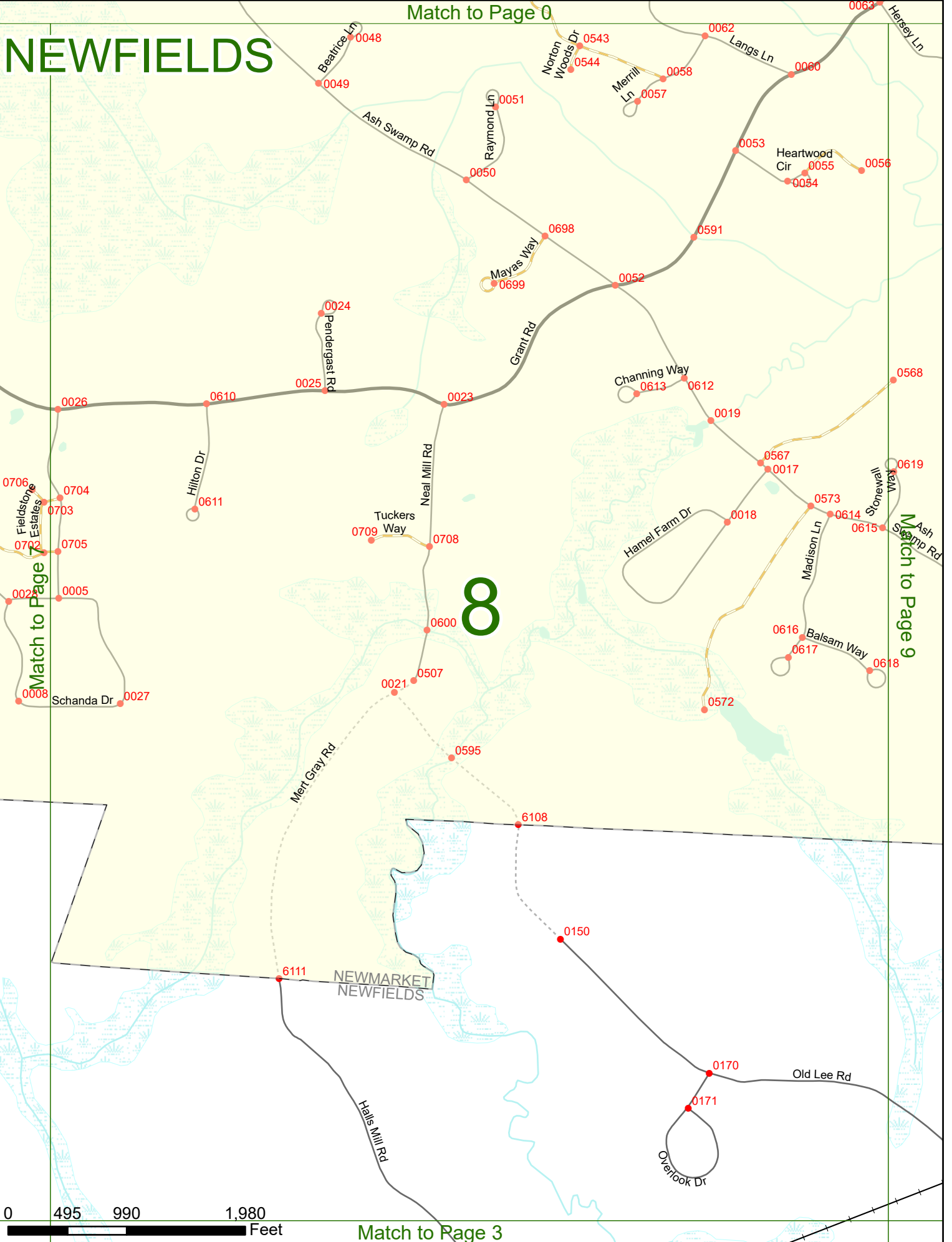
NEWFIELDS

Match to Page 0

8

Match to Page 9

Match to Page 3



NEWFIELDS

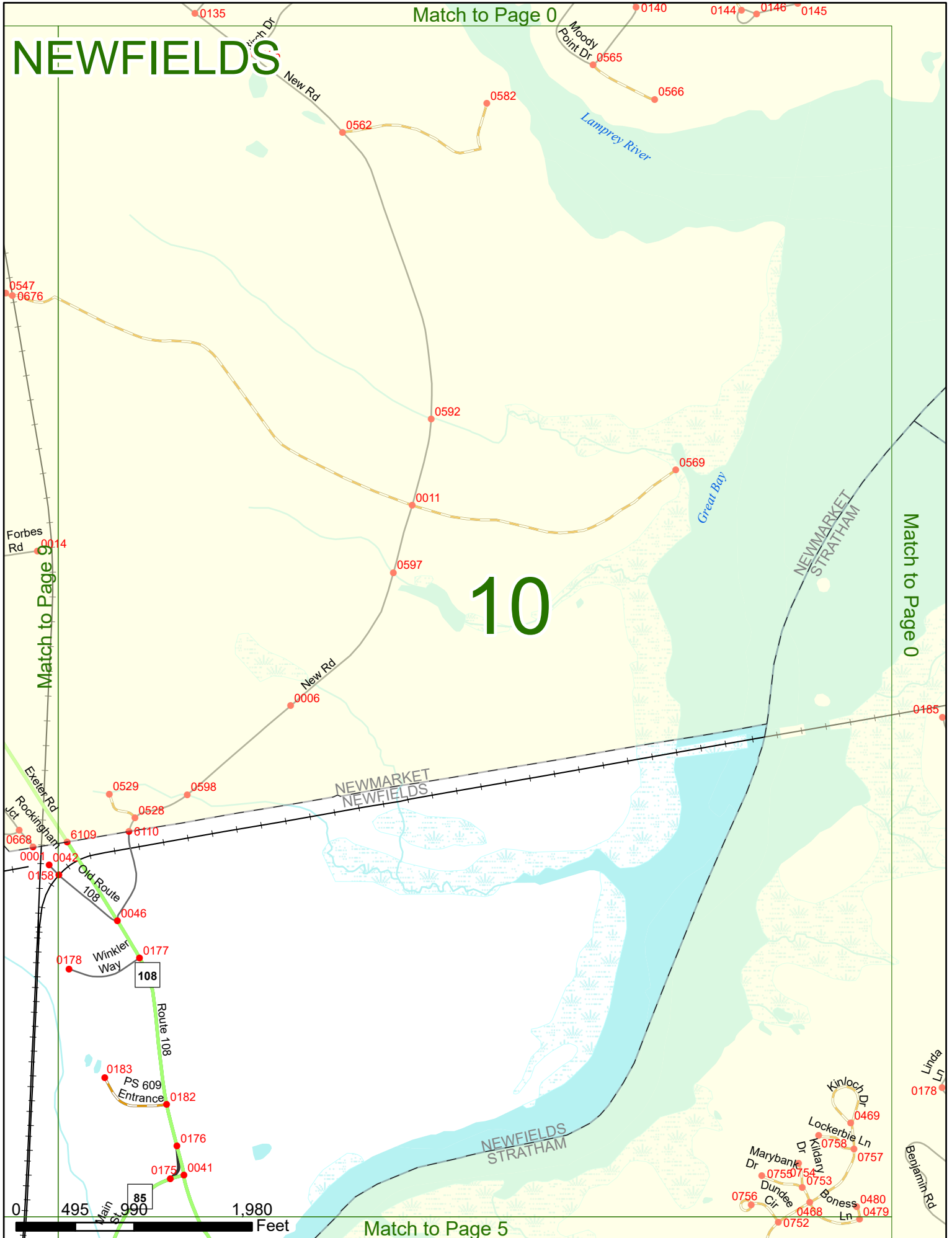
Match to Page 0

10

Match to Page 0

Match to Page 9

Match to Page 5



Forbes Rd

Rockingham Jct

Winkler Way

Main St

New Rd

New Rd

NEWMARKET NEWFIELDS

NEWFIELDS STRATHAM

NEWMARKET STRATHAM

PS 609 Entrance

Kinloch Dr
Lockerbie Ln
Marybank Dr
Dundee Cir
Benjamin Rd
Linda Ln

0 495 990 1,980 Feet

0547
0676

0014

0668
0001
0042
0158

0529
0528
6109
0110

0178
0177
108

0183
0182
0176
0175
0041

0135

0562

0582

0592

0011

0597

0006

0140

0144

0146

0145

0565

0566

0569

0185

0178

0469

0758

0757

0753

0752

0480

0479

0756

0468

0752

0479