New Hampshire DOT
Department of Transportation

Maps and data sets are not guaranteed to be free from errors and omissions. Data is in a constant state of update and correction by various groups and agencies. Information displayed on this map is the best available at the time of publication.

2026 Nodal Reference Bookmap

LEGEND

Divided Highway Limited Access

Turnpike Toll Road

U.S. Route

N.H. Route

State Roads (Carries NO Route Number)

Local Roads

Class 6 Roads (Not Maintained)

Private Roads

State Line

County Line

Town Line

Rivers & Streams

Lakes & Ponds

State Parks

National & State Forests

Reference Nodes

NHDOT will accept crash locations based on the State of NH Uniform Police Traffic Accident Report.

Crash occurred on:

Option 1 Street Address

123 Main Street

Option 2

Route No and/or Street name	Distance from Intersecting Street	NESW	Intesecting Road, Bridge, Town/County line
Main Street	*500*	*E*	*Oak Street*

Option 3

First Node	Distance from First Node	Second Node
515	*212*	*632*

Option 4

Route No and/or Street name	Mile Marker on Interstate Only	NESW	Mile (Marker)
I89S	*700 feet*	*S*	*36.8*

Option 3 – Example

Street Name	*Loudon Road*
First Node	*803*
Distance from First Node	318 Ft
Second Node	*813*

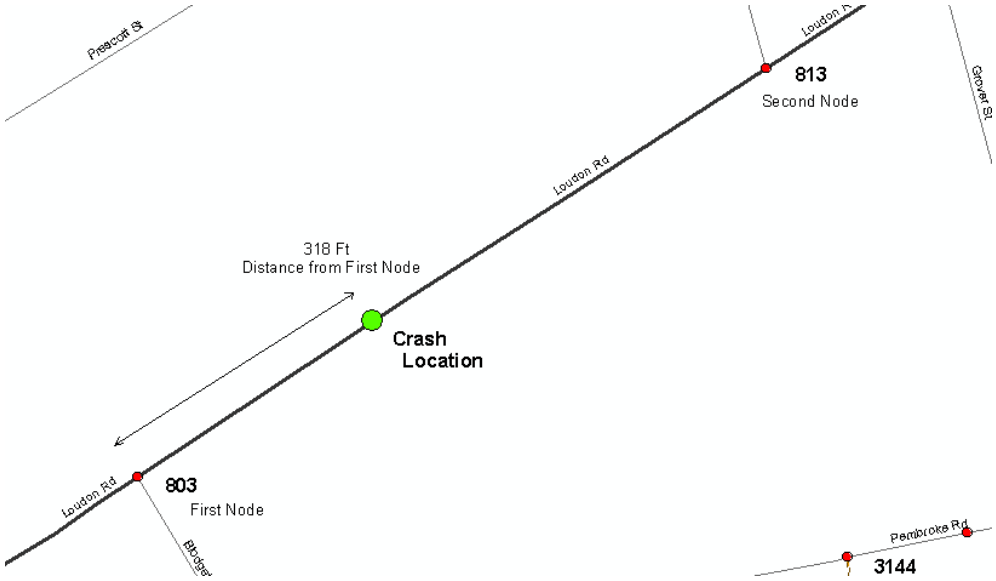

MIDDLETON

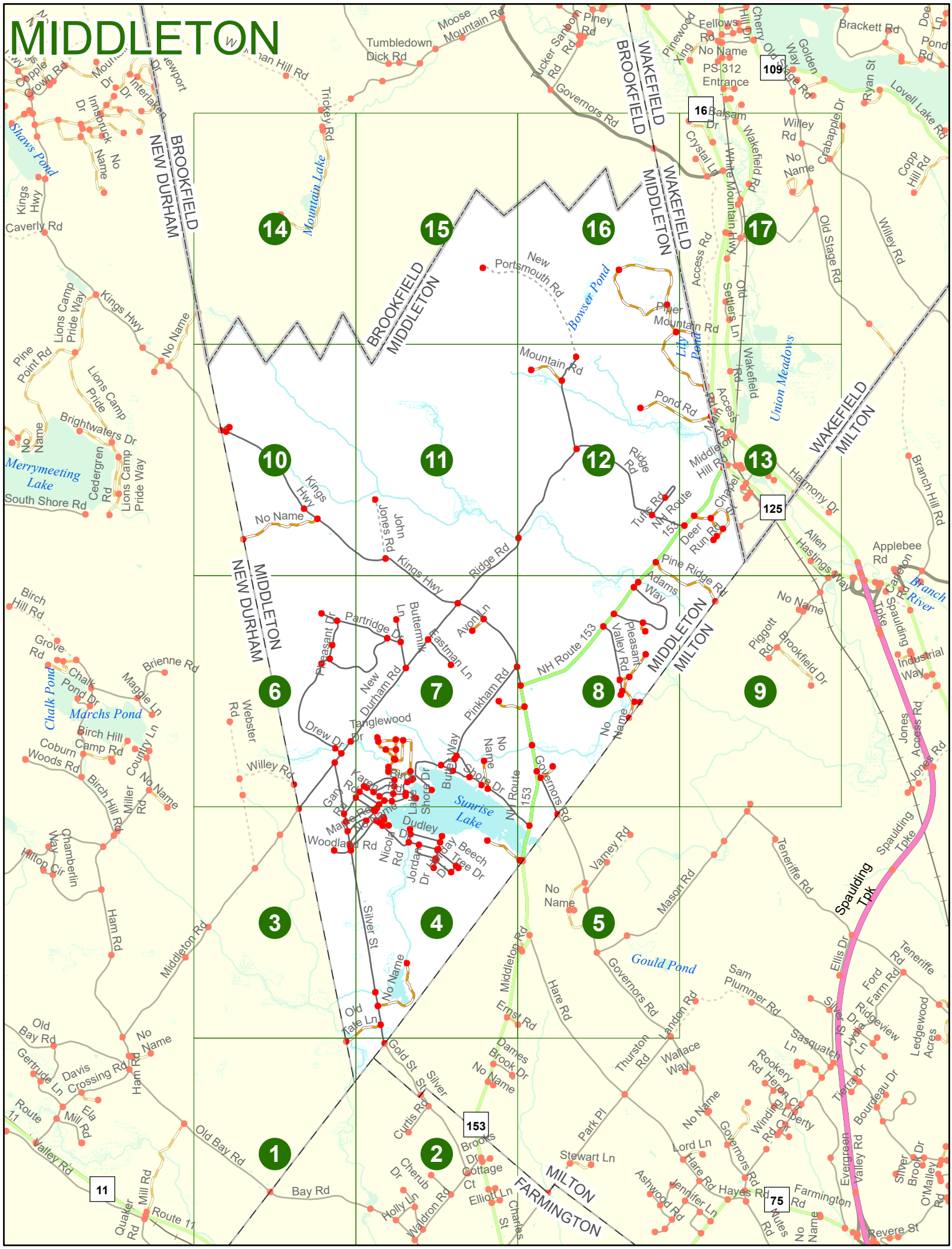
1
2
3
4
5
6
7
8
9
10
11
12
13
14
15
16
17
BROOKFIELD
NEW DURHAM
BROOKFIELD
MIDDLETON
WAKEFIELD
BROOKFIELD
WAKEFIELD
MIDDLETON
WAKEFIELD
MILTON
MIDDLETON
NEW DURHAM
MIDDLETON
MILTON
MILTON
FARMINGTON
Shaws Pond
Mountain Lake
Bowser Pond
Lily Pond
Union Meadows
Merrymeeting Lake
Chalk Pond
Marchs Pond
Sunrise Lake
Gould Pond
Branch River
Spaulding Tpk
NH Route 153
Kings Hwy
Ridge Rd
Pine Ridge Rd
Governors Rd
Middleton Rd
Wakefield Rd
Old Stage Rd
Willey Rd
Harmony Dr
Allen Hastings Way
Applebee Rd
Brookfield Dr
Industrial Way
Jones Rd
Teneriffe Rd
Mason Rd
Vaney Rd
Hare Rd
Ernst Rd
Landon Rd
Sam Plummer Rd
Ham Rd
Old Bay Rd
Bay Rd
Silver St
Gold St
Old Tale Ln
Pinkham Rd
New Durham Rd
Tanglewood Dr
Drew Dr
Webster Rd
Brienne Rd
Maggie Ln
Birch Hill Rd
Coburn Woods Rd
Chamberlin Way
Hilton Cir
Miller Rd
Country Ln
Grove Rd
Chalk Pond Dr
Pine Point Rd
Lions Camp Pride Way
Brightwaters Dr
Cedergren Rd
South Shore Rd
Caverly Rd
Tumbledown Dick Rd
Moose Mountain Rd
Trickey Rd
Piney Rd
Tucker Sanborn Rd
Pinewood Xing
Fellows Rd
Hill Dr
Cherry Hill Dr
Golden Way
Old Stage Rd
Brackett Rd
Doe Ln
Pond Rd
Ryan St
Lovell Lake Rd
Crabapple Dr
Copp Hill Rd
Branch Hill Rd
Balsam Dr
Crystal Ln
White Mountain Hwy
Wakefield Rd
Old Sellers Ln
Access Rd
Pleasant Valley Rd
Adams Way
Deer Run Rd
Turtle Rd
Middleton Hill Rd
Pond Rd
Piper Mountain Rd
Mountain Rd
New Portsmouth Rd
Pleasant Dr
Partridge Dr
Buttermilk Ln
Eastman Ln
Avon Ln
Shore Dr
Dudley Dr
Beech Tree Dr
Nicola Rd
Jordan Dr
Woodland Rd
Silver St
Curtis Rd
Brooks Dr
Cottage Ct
Elliott Ln
Charles St
Cherub Dr
Holly Ln
Waldron Rd
Stewart Ln
Park Pl
Thurston Rd
Wallace Way
Lord Ln
Hare Rd
Hayes Rd
Ashwood Rd
Jennifer Ln
Nutes Rd
Farmington Rd
Evergreen Valley Rd
Tierra Dr
Bourdeau Dr
Rookery Rd
Heron Cir
Liberty Rd
Sasquatch Ln
Ridgeview Ln
Ford Farm Rd
Ledgewood Acres
Ellis Dr
Silver Brook Dr
O'Malley Rd
Revere St
Route 11
Quaker Rd
Mill Rd
Ela Mill Rd
Davis Crossing Rd
Gertrude Ln
Old Bay Rd
Valley Rd
Ham Rd
Middleton Rd
Maple Rd
Gary Rd
Kate Rd
Lake Shore Dr
Butler Way
Shore Dr
No Name
Pleasant Valley Rd
Governors Rd
Dames Brook Dr
Tucker Sanborn Rd
Governors Rd
Pinewood Xing
Fellows Rd
PS 312 Entrance
Willey Rd
Crabapple Dr
Copp Hill Rd
Branch Hill Rd
Applebee Rd
Jones Rd
Access Rd
Teneriffe Rd
Spaulding Tpk
Industrial Way
Brookfield Dr
Piggott Rd
Harmony Dr
Allen Hastings Way
Ridge Rd
Kings Hwy
Jones Rd
John
Tanglewood Dr
Drew Dr
Pinkham Rd
NH Route 153
Governors Rd
Middleton Rd
Hare Rd
Ernst Rd
Landon Rd
Sam Plummer Rd
Mason Rd
Vaney Rd
Teneriffe Rd
Spaulding Tpk

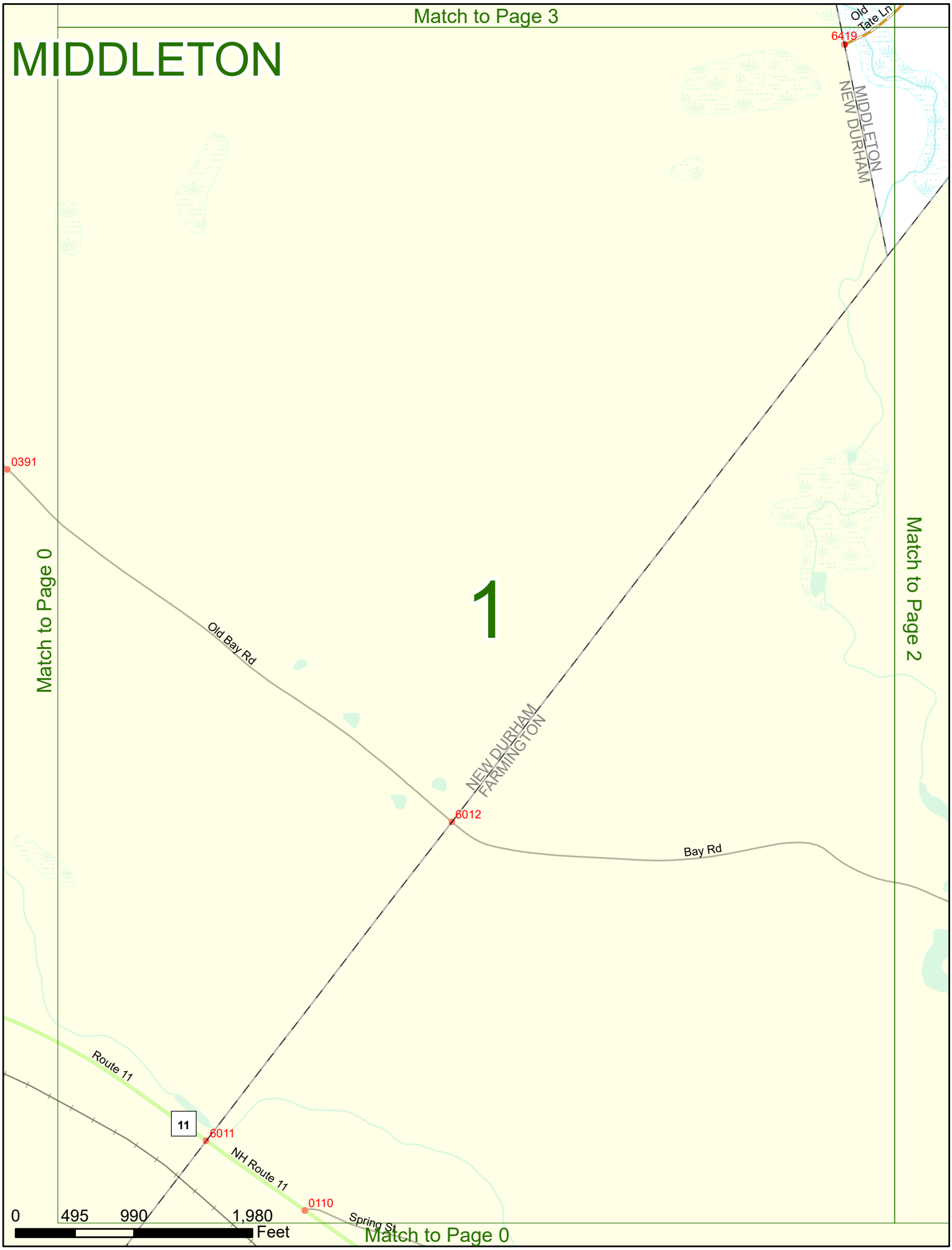
Match to Page 3
MIDDLETON
Old Tate Ln
6419
MIDDLETON
NEW DURHAM
0391
Match to Page 0
1
Match to Page 2
Old Bay Rd
NEW DURHAM
FARMINGTON
6012
Bay Rd
Route 11
11
6011
NH Route 11
0110
Spring St
0
495
990
1,980
Feet
Match to Page 0

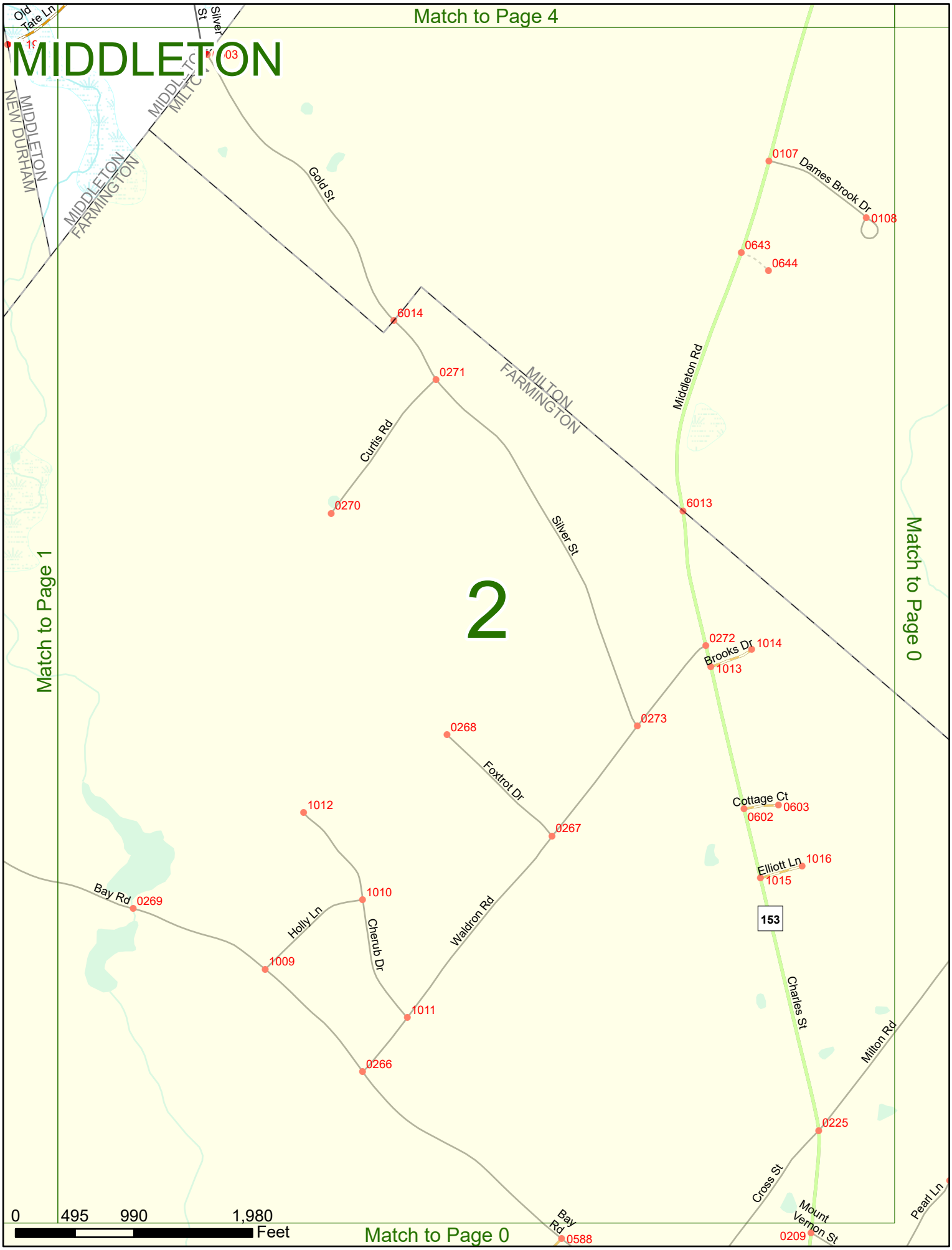
Match to Page 4
MIDDLETON
2
Match to Page 1
Match to Page 0
Match to Page 0
Old Tate Ln
Silver St
MIDDLETON
NEW DURHAM
MIDDLETON
FARMINGTON
MIDDLETON
MILTON
Gold St
MILTON
FARMINGTON
Curtis Rd
Silver St
Middleton Rd
Dames Brook Dr
Brooks Dr
Foxtrot Dr
Cottage Ct
Elliott Ln
Holly Ln
Cherub Dr
Waldron Rd
Bay Rd
Charles St
Milton Rd
Cross St
Mount Vernon St
Pearl Ln
153
0107
0108
0643
0644
6014
0271
0270
6013
0272
1014
1013
0273
0268
0267
1012
0603
0602
1016
1015
1010
0269
1009
1011
0266
0225
0588
0209
0
495
990
1,980
Feet

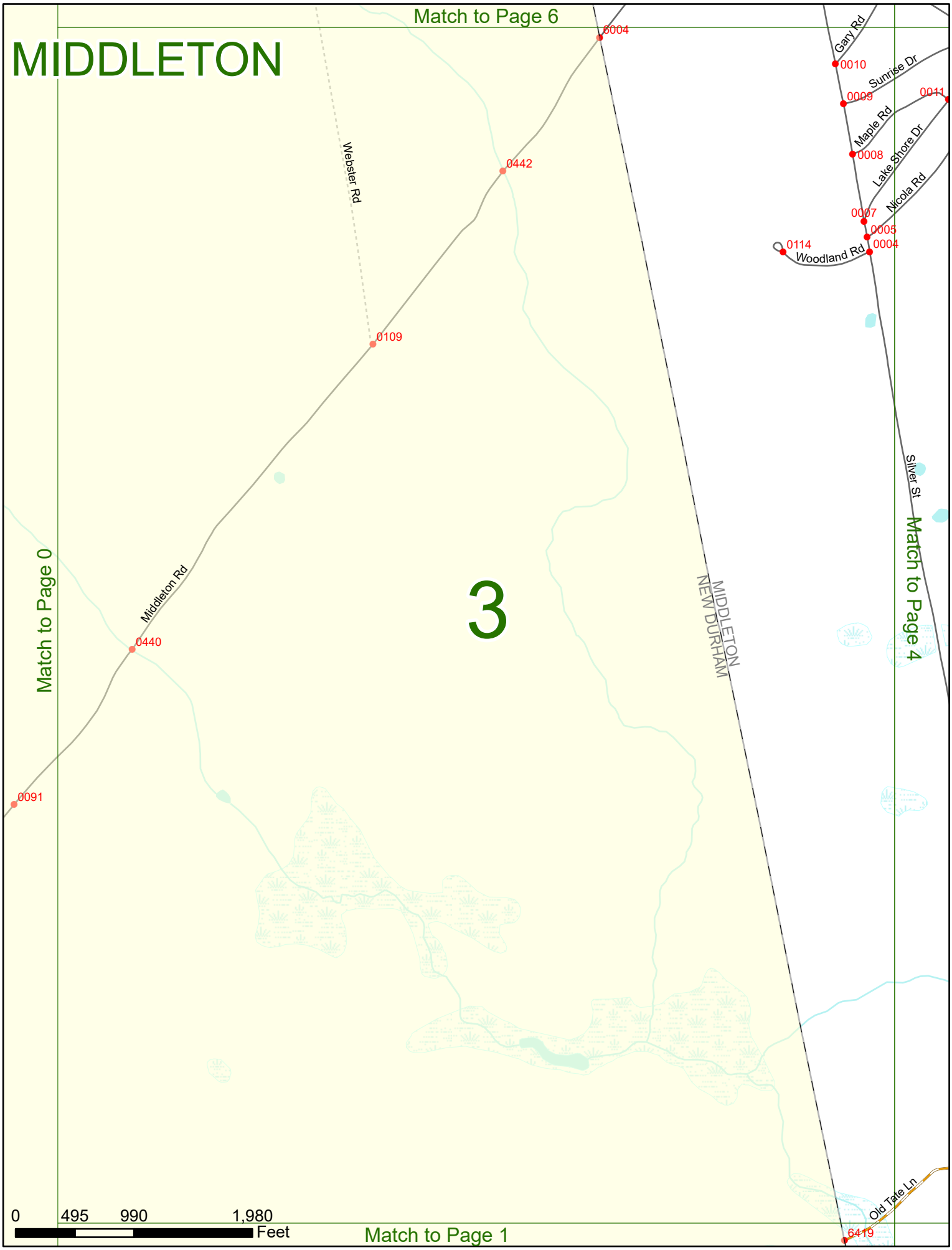
MIDDLETON
Match to Page 6
Match to Page 0
Match to Page 4
Match to Page 1
3
Webster Rd
Middleton Rd
Gary Rd
Sunrise Dr
Maple Rd
Lake Shore Dr
Nicola Rd
Woodland Rd
Silver St
Old Tate Ln
MIDDLETON
NEW DURHAM
6004
0010
0009
0011
0008
0442
0007
0005
0004
0114
0109
0440
0091
6419
0
495
990
1,980
Feet

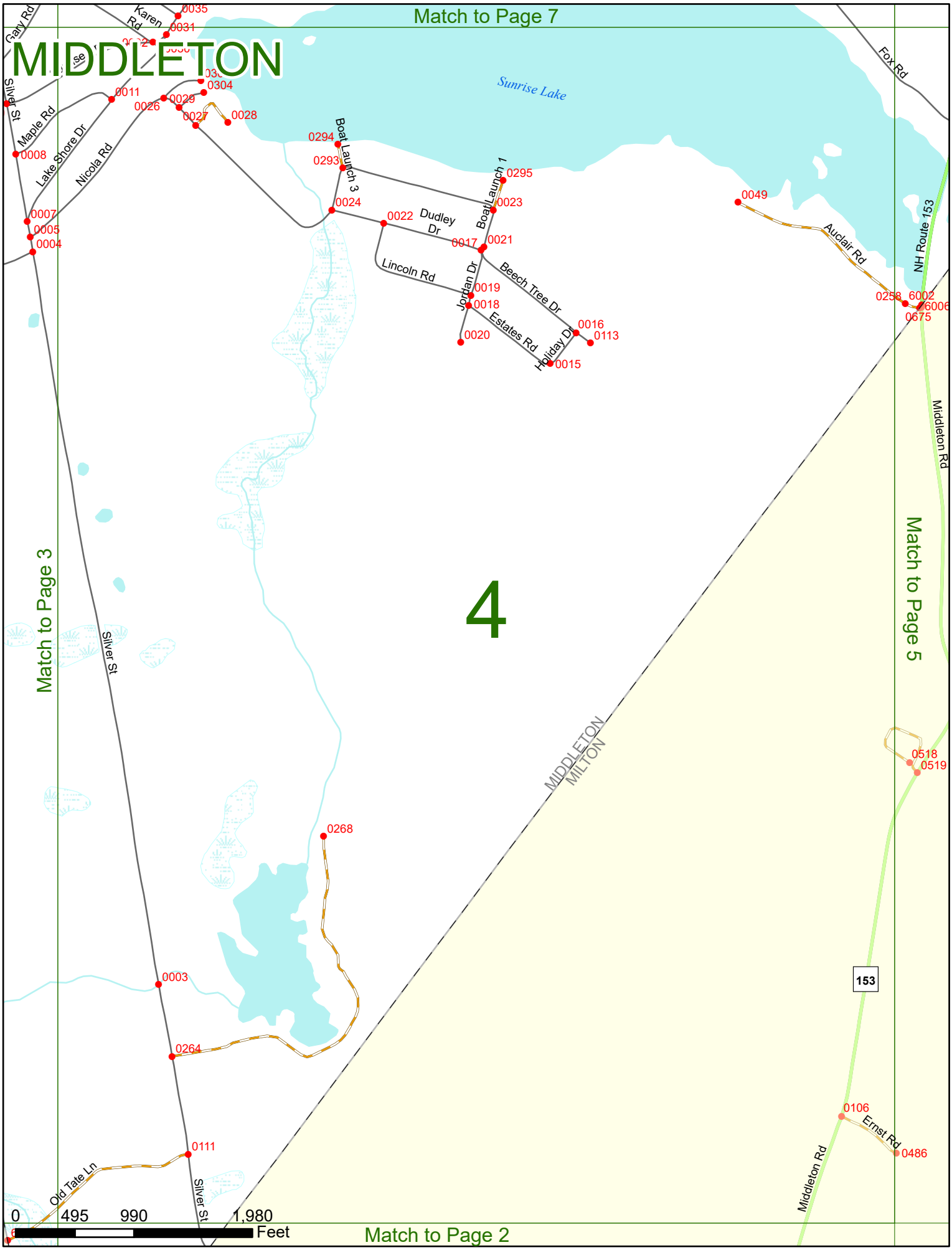
Match to Page 7
MIDDLETON
Sunrise Lake
Fox Rd
Gary Rd
Karen Rd
Silver St
Maple Rd
Lake Shore Dr
Nicola Rd
Boat Launch 3
Boat Launch 1
Dudley Dr
Lincoln Rd
Jordan Dr
Beech Tree Dr
Estates Rd
Holiday Dr
Auclair Rd
NH Route 153
Middleton Rd
Ernst Rd
Old Tate Ln
0035
0031
0304
0011
0029
0026
0027
0028
0008
0294
0293
0295
0024
0022
0023
0017
0021
0007
0005
0004
0019
0018
0020
0016
0113
0015
0049
0258
6002
6006
0675
0518
0519
0268
0003
0264
0111
0106
0486
153
MIDDLETON
MILTON
4
Match to Page 3
Match to Page 5
0 495 990 1,980
Feet
Match to Page 2

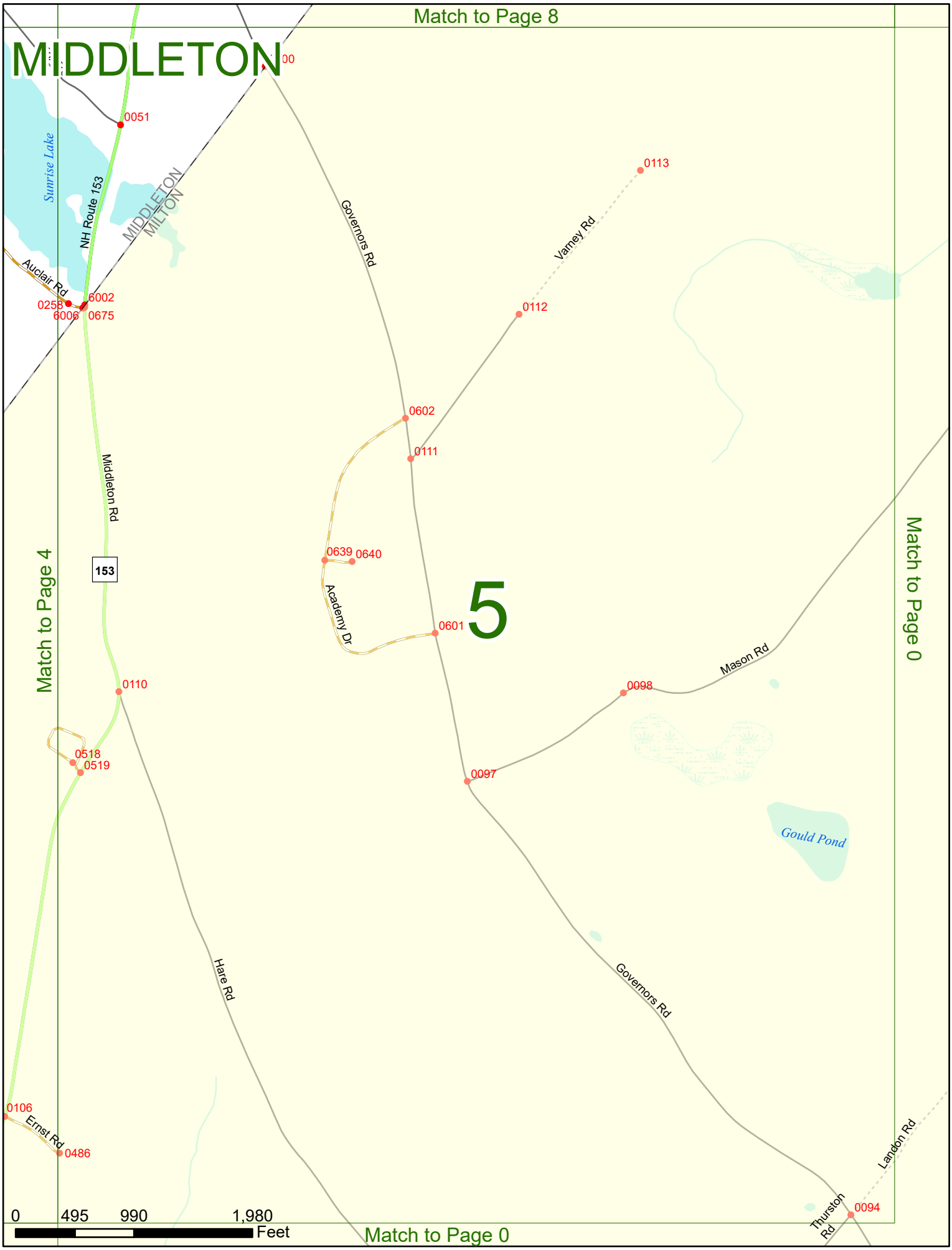
Match to Page 8
MIDDLETON
00
0051
Sunrise Lake
NH Route 153
MIDDLETON
MILTON
Auclair Rd
0258
6006
6002
0675
Governors Rd
Varney Rd
0113
0112
0602
0111
Middleton Rd
153
0639
0640
Academy Dr
0601
5
Match to Page 4
Match to Page 0
Mason Rd
0098
0110
0518
0519
0097
Gould Pond
Hare Rd
Governors Rd
0106
Ernst Rd
0486
Landon Rd
Thurston Rd
0094
0
495
990
1,980
Feet
Match to Page 0

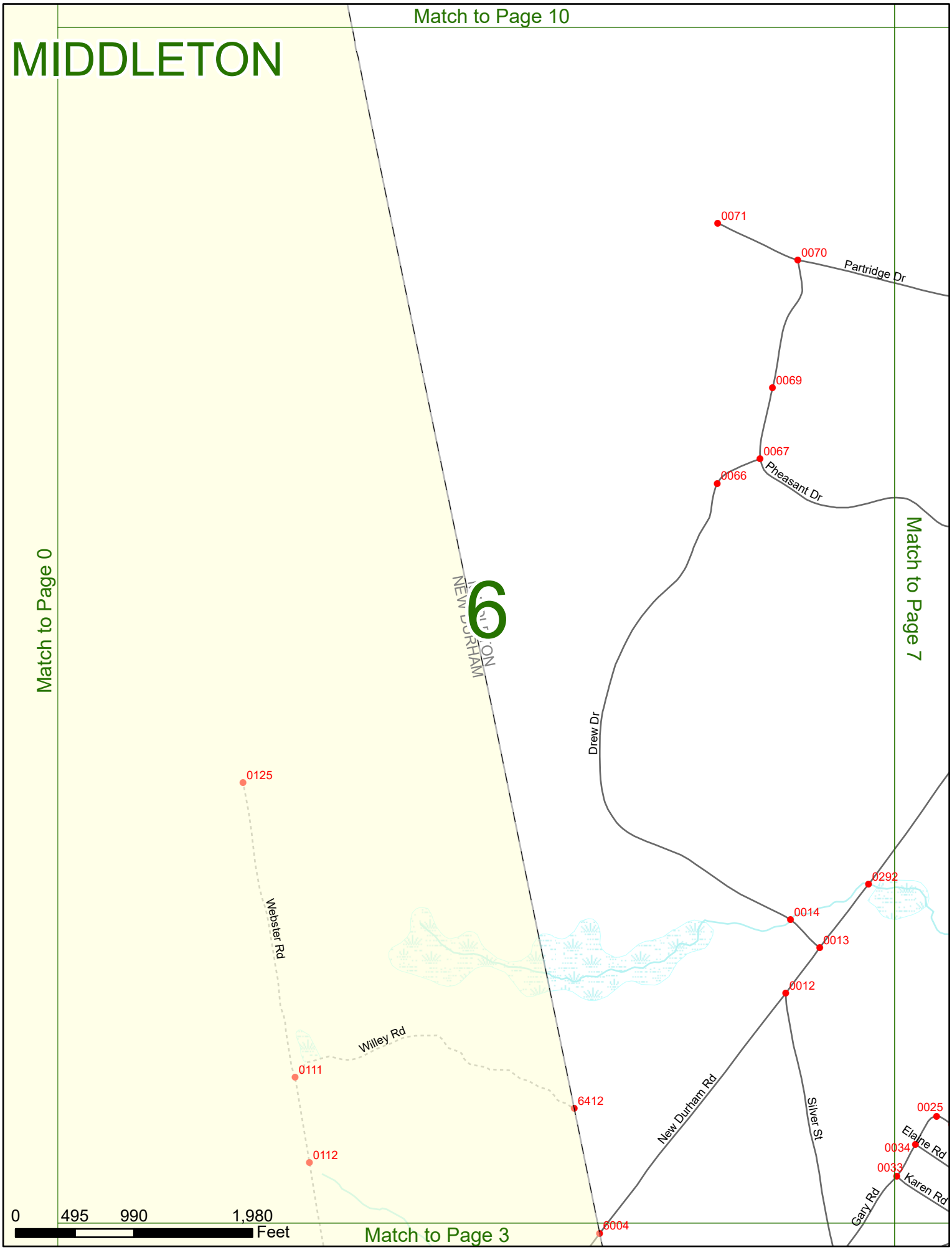
Match to Page 10
MIDDLETON
Match to Page 0
Match to Page 7
Match to Page 3
6
NEW DURHAM
0071
0070
Partridge Dr
0069
0067
0066
Pheasant Dr
Drew Dr
0125
Webster Rd
Willey Rd
0111
0112
6412
6004
New Durham Rd
0292
0014
0013
0012
Silver St
0025
Elaine Rd
0034
0033
Karen Rd
Gary Rd
0
495
990
1,980
Feet

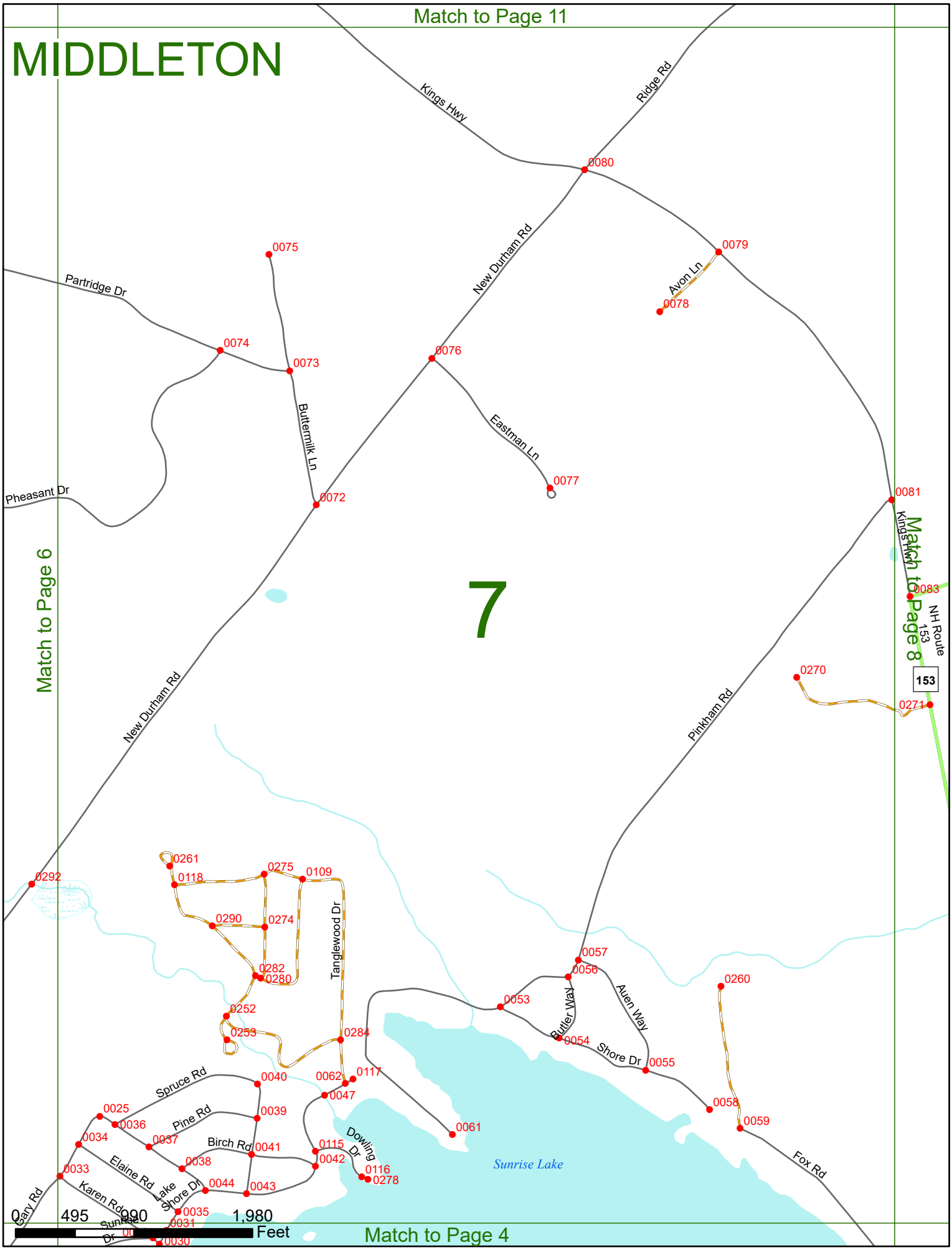
Match to Page 11
MIDDLETON
7
Kings Hwy
Ridge Rd
New Durham Rd
Partridge Dr
Pheasant Dr
Buttermilk Ln
Eastman Ln
Avon Ln
Kings Hwy
NH Route 153
153
Pinkham Rd
Tanglewood Dr
Butler Way
Auen Way
Shore Dr
Spruce Rd
Pine Rd
Birch Rd
Elaine Rd
Lake Shore Dr
Karen Rd
Gary Rd
Sunrise Dr
Dowling Dr
Fox Rd
Sunrise Lake
0080
0079
0078
0075
0074
0073
0076
0077
0072
0081
0083
0270
0271
0292
0261
0118
0275
0109
0290
0274
0282
0280
0252
0253
0284
0057
0056
0053
0054
0055
0260
0058
0059
0061
0040
0062
0117
0047
0025
0036
0039
0034
0037
0041
0115
0042
0116
0278
0033
0038
0044
0043
0035
0031
0030
Match to Page 6
Match to Page 8
Match to Page 4
0 495 990 1,980
Feet

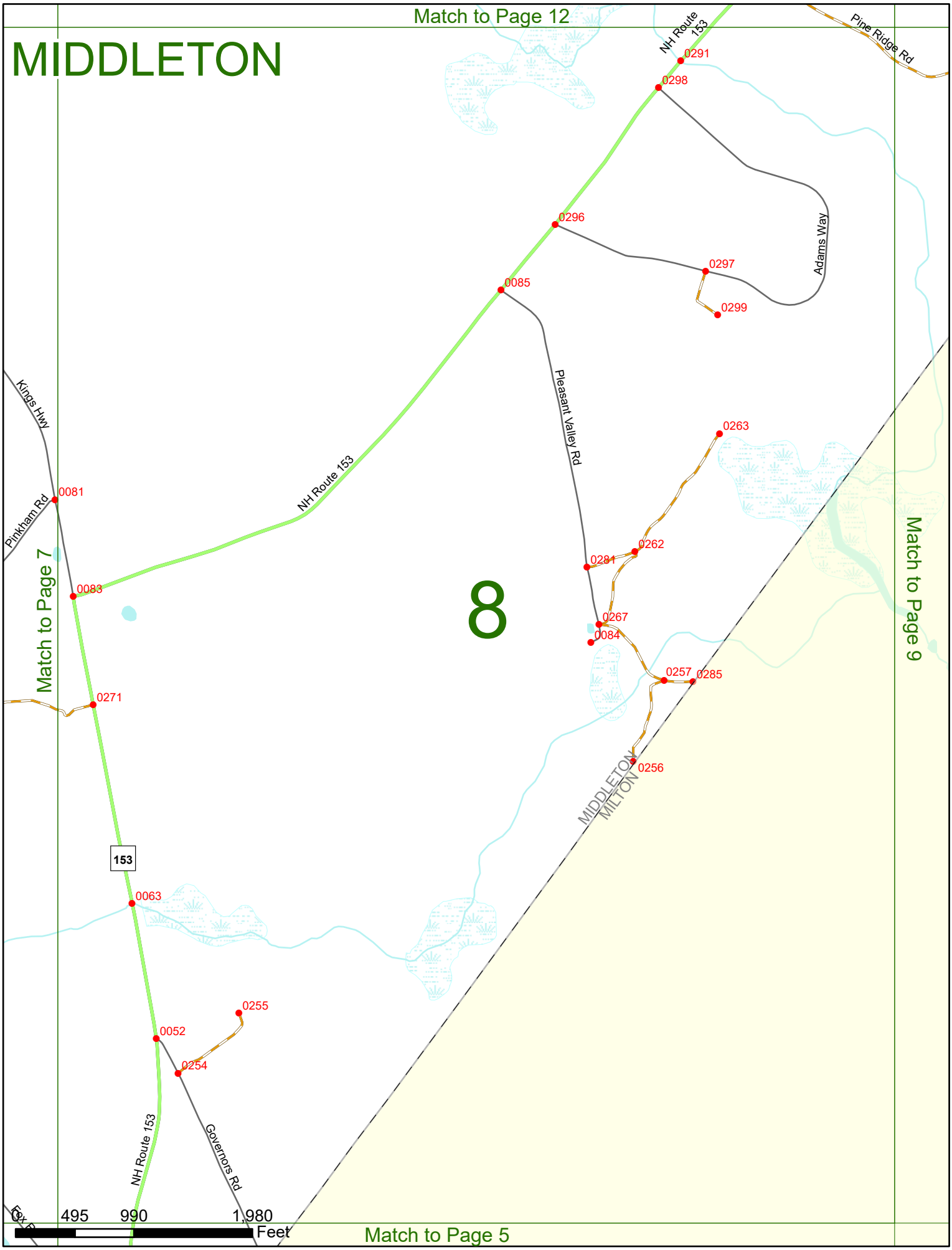
Match to Page 12
MIDDLETON
NH Route 153
Pine Ridge Rd
0291
0298
0296
Adams Way
0297
0299
0085
Pleasant Valley Rd
0263
Kings Hwy
Pinkham Rd
0081
NH Route 153
0262
0281
0083
8
0267
0084
Match to Page 7
Match to Page 9
0257
0285
0271
0256
MIDDLETON
MILTON
153
0063
0255
0052
0254
NH Route 153
Governors Rd
0 495 990 1,980
Feet
Match to Page 5

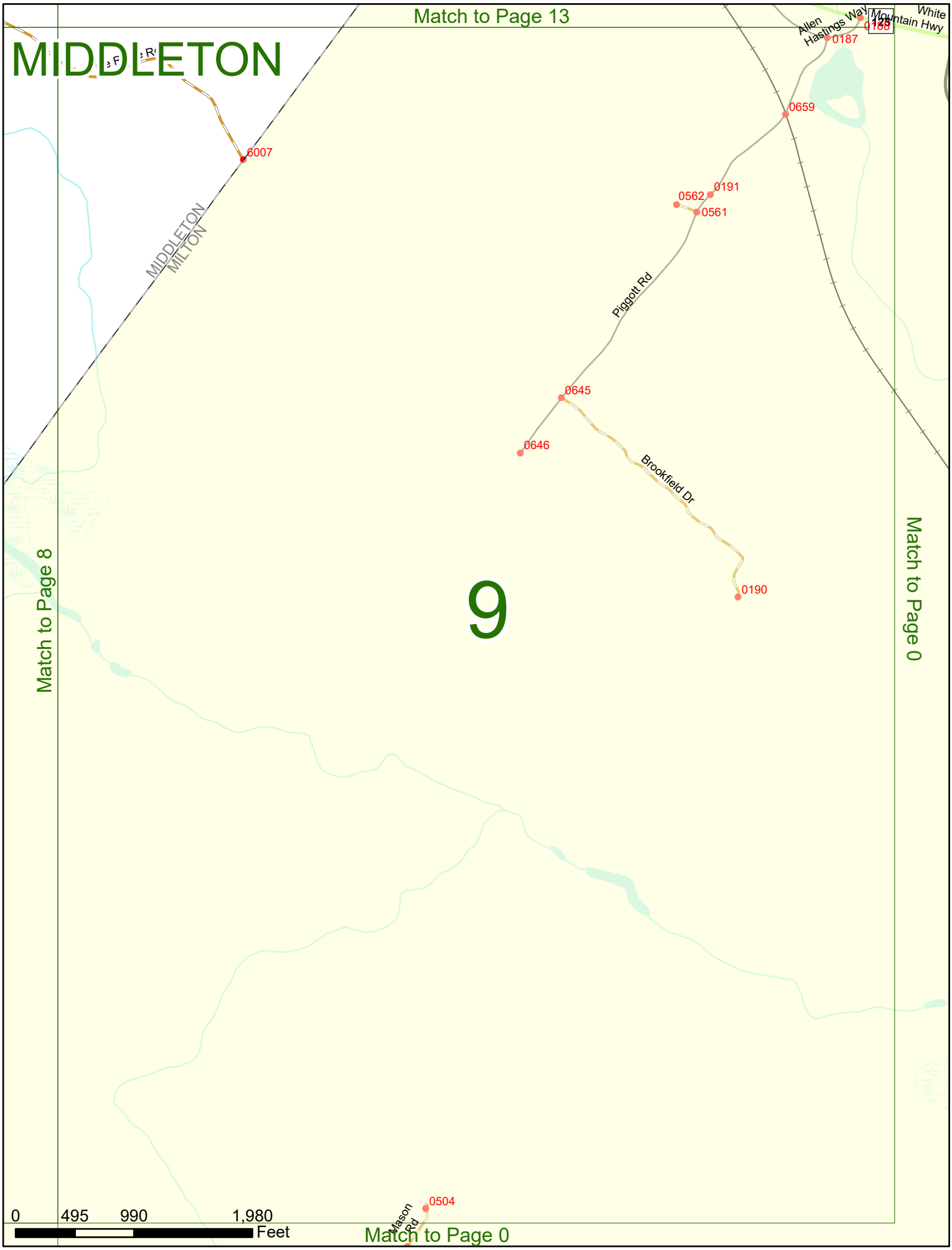
Match to Page 13
MIDDLETON
6007
MIDDLETON
MILTON
Allen
Hastings Way
0188
0187
White
Mountain Hwy
0659
0191
0562
0561
Piggott Rd
0645
0646
Brookfield Dr
0190
9
Match to Page 8
Match to Page 0
0504
Mason
Rd
0
495
990
1,980
Feet
Match to Page 0

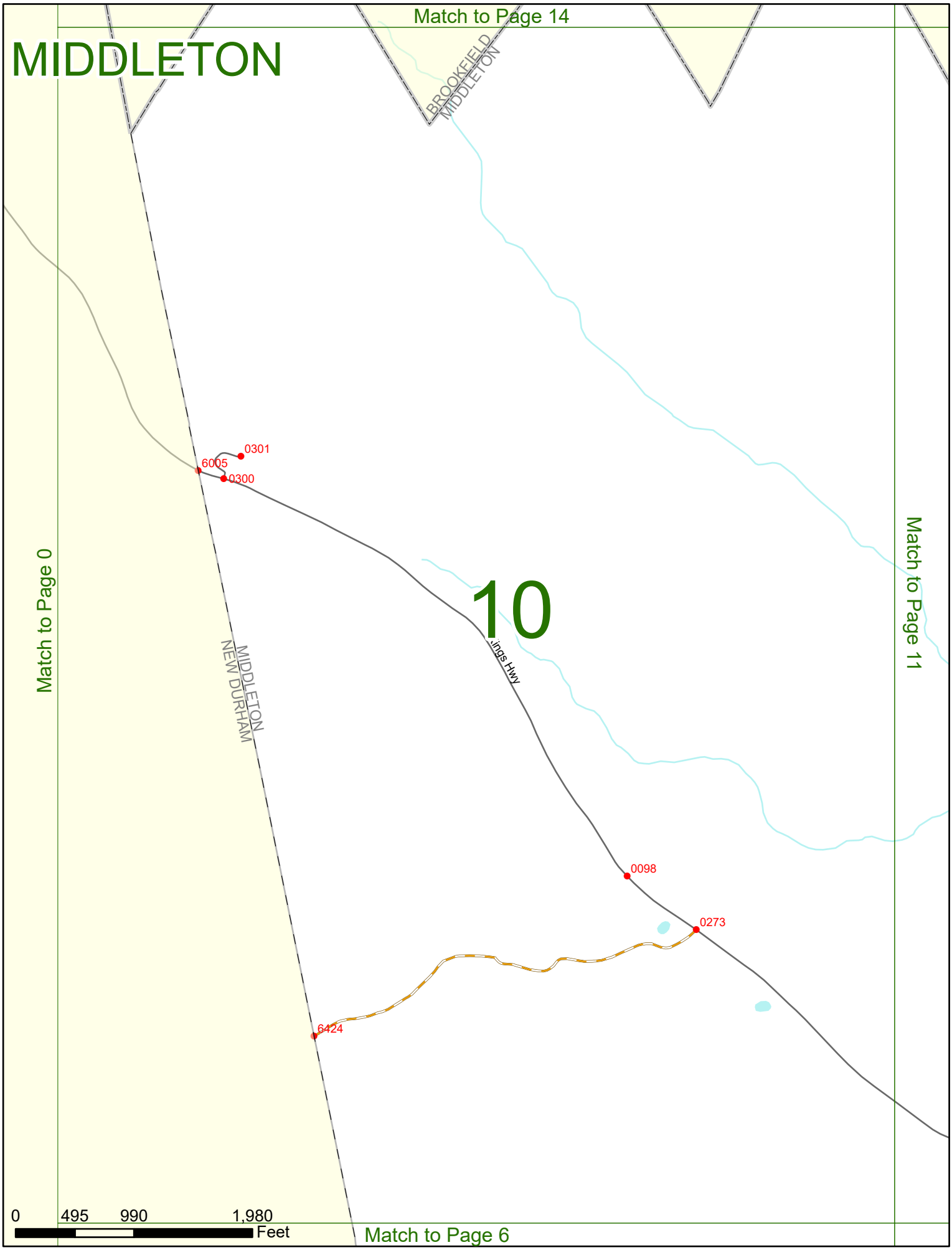
Match to Page 14
MIDDLETON
BROOKFIELD
MIDDLETON
0301
6005
0300
Match to Page 0
10
Match to Page 11
MIDDLETON
NEW DURHAM
ings Hwy
0098
0273
6424
0
495
990
1,980
Feet
Match to Page 6

Match to Page 15

MIDDLETON

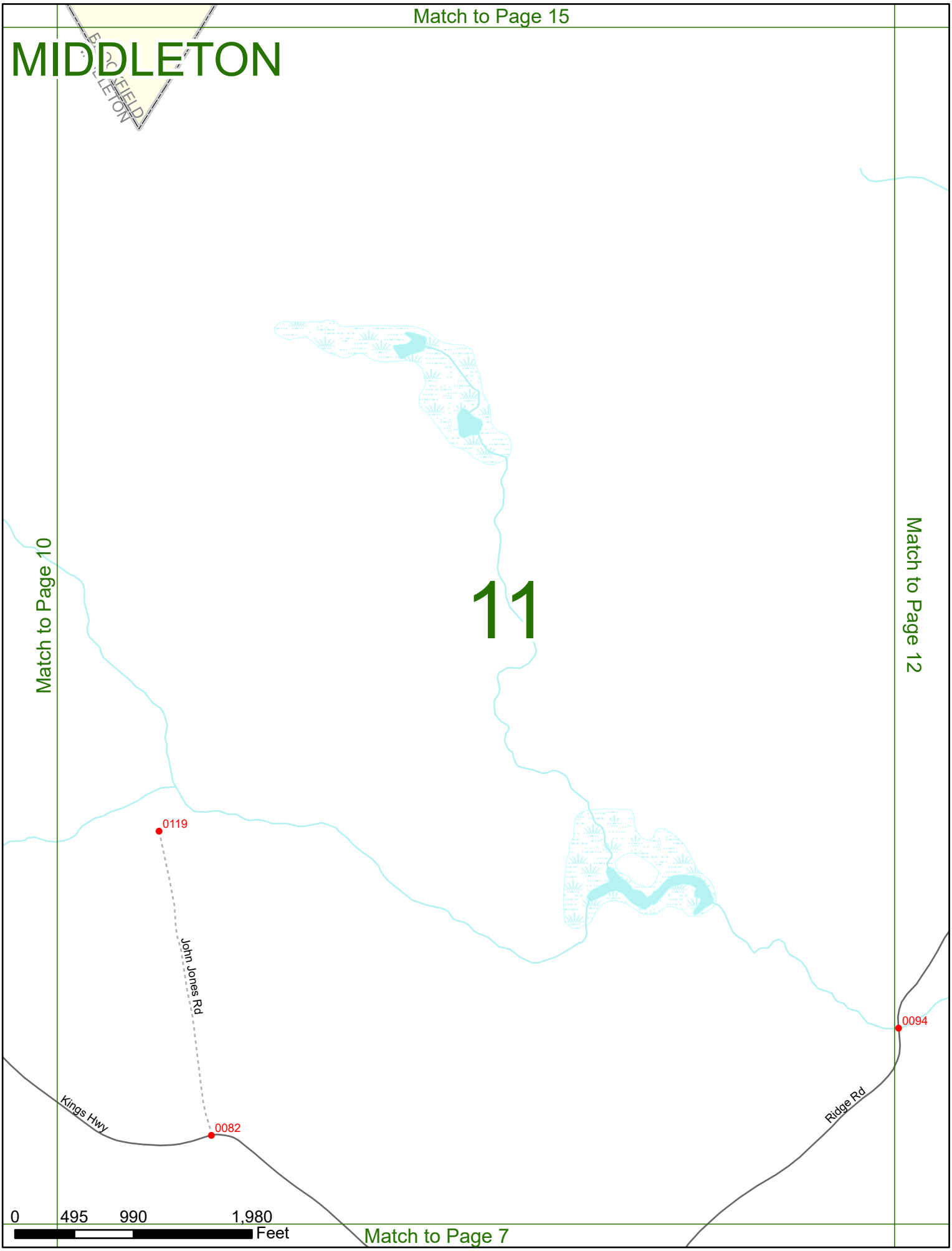

Match to Page 10

Match to Page 12

Match to Page 7

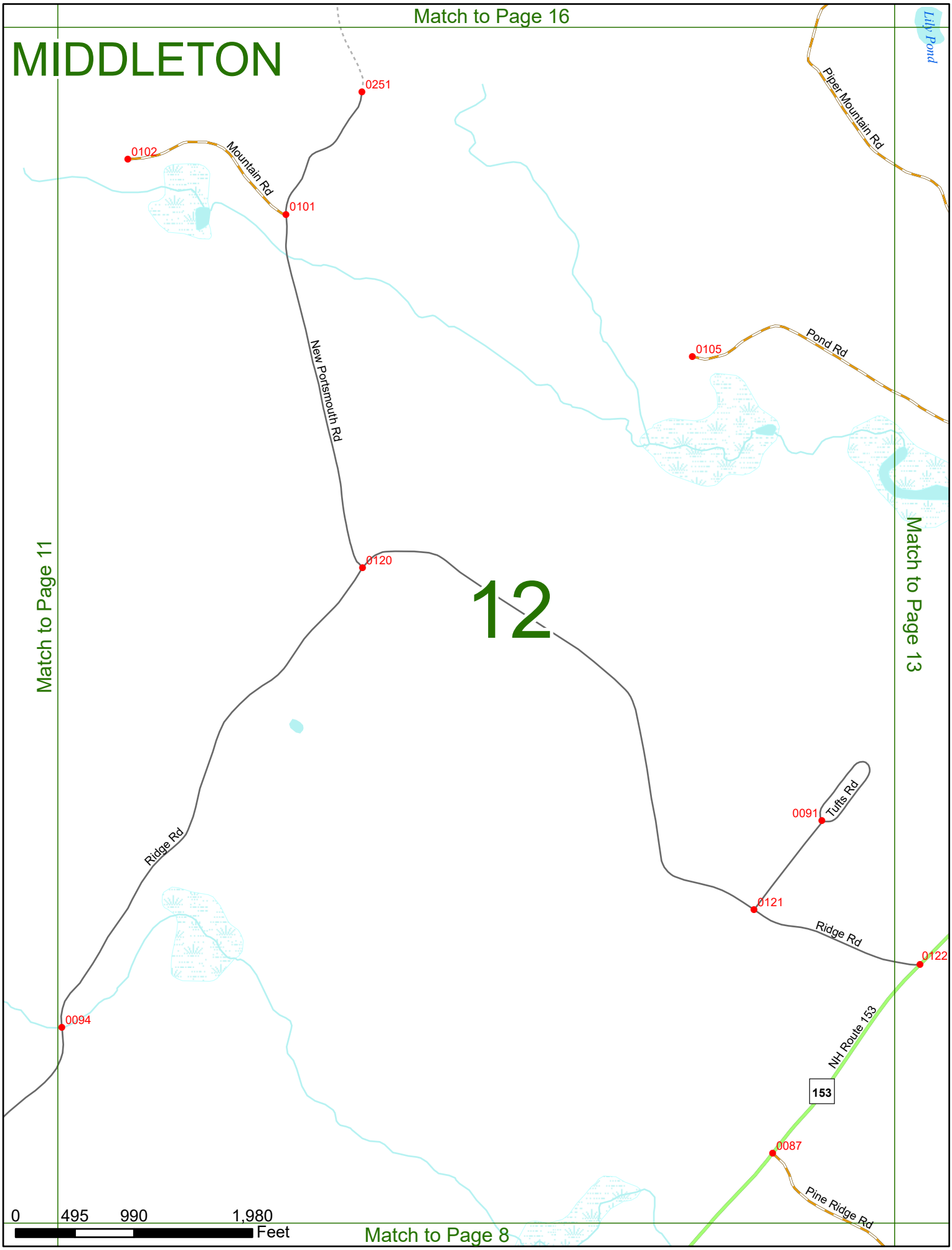
Match to Page 16
MIDDLETON
0251
0102
Mountain Rd
0101
Piper Mountain Rd
Lily Pond
0105
Pond Rd
New Portsmouth Rd
0120
12
Match to Page 11
Match to Page 13
Tufts Rd
0091
Ridge Rd
0121
Ridge Rd
0122
0094
NH Route 153
153
0087
Pine Ridge Rd
0 495 990 1,980
Feet
Match to Page 8

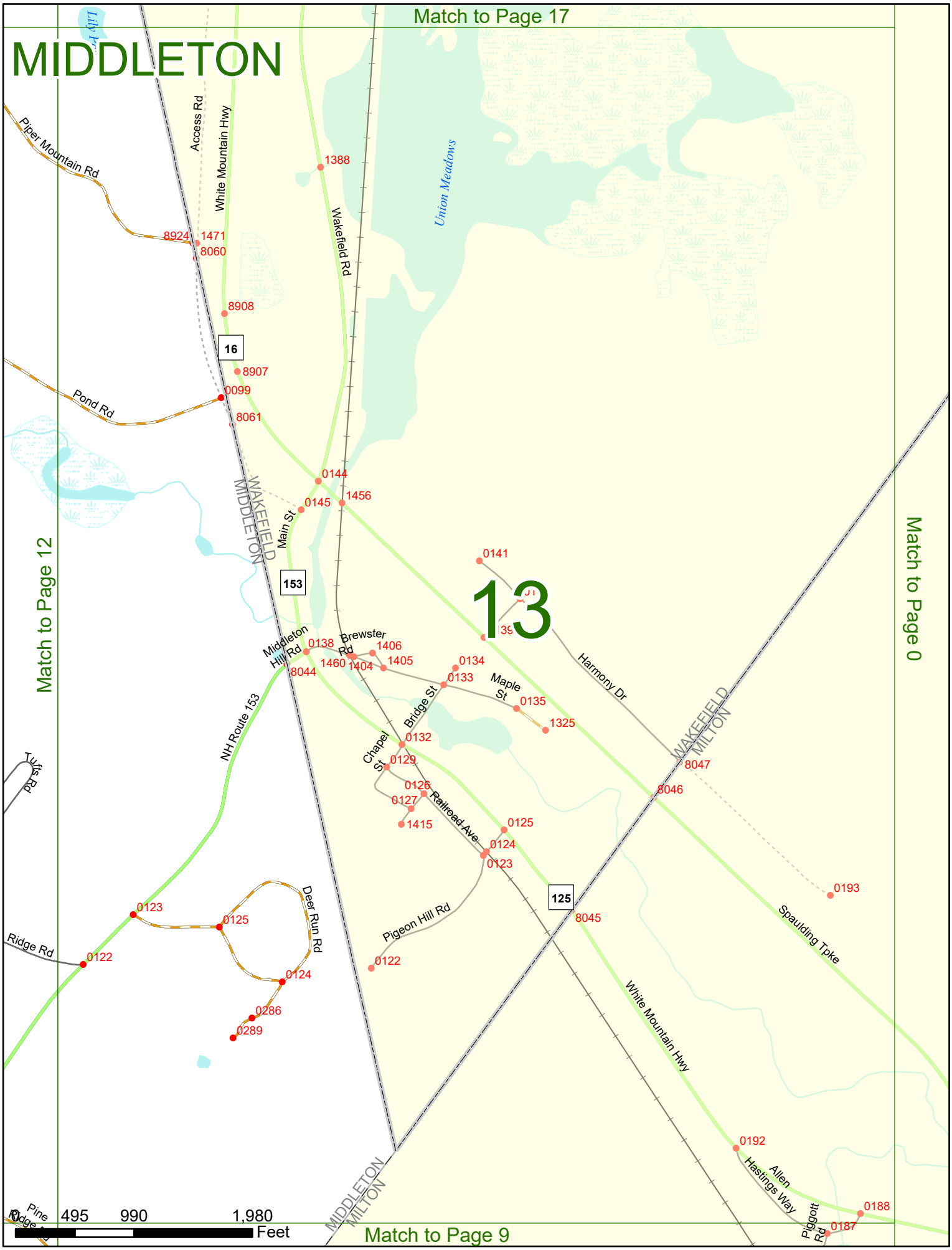
Match to Page 17
MIDDLETON
13
Match to Page 12
Match to Page 0
Match to Page 9
Piper Mountain Rd
Access Rd
White Mountain Hwy
Wakefield Rd
Union Meadows
Pond Rd
Main St
WAKEFIELD
MIDDLETON
Middleton Hill Rd
Brewster Rd
Bridge St
Maple St
Harmony Dr
Chapel St
Railroad Ave
Pigeon Hill Rd
NH Route 153
Deer Run Rd
Ridge Rd
Tufts Rd
WAKEFIELD
MILTON
MIDDLETON
MILTON
Spaulding Tpke
White Mountain Hwy
Allen
Hastings Way
Piggott Rd
Pine Ridge
16
153
125
1388
8924
1471
8060
8908
8907
0099
8061
0144
0145
1456
0141
0138
1406
1460
1404
1405
8044
0134
0133
0135
1325
0132
0129
0126
0127
1415
0125
0124
0123
8047
8046
8045
0193
0122
0123
0125
0124
0286
0289
0122
0192
0188
0187
495
990
1,980
Feet

Match to Page 0

MIDDLETON

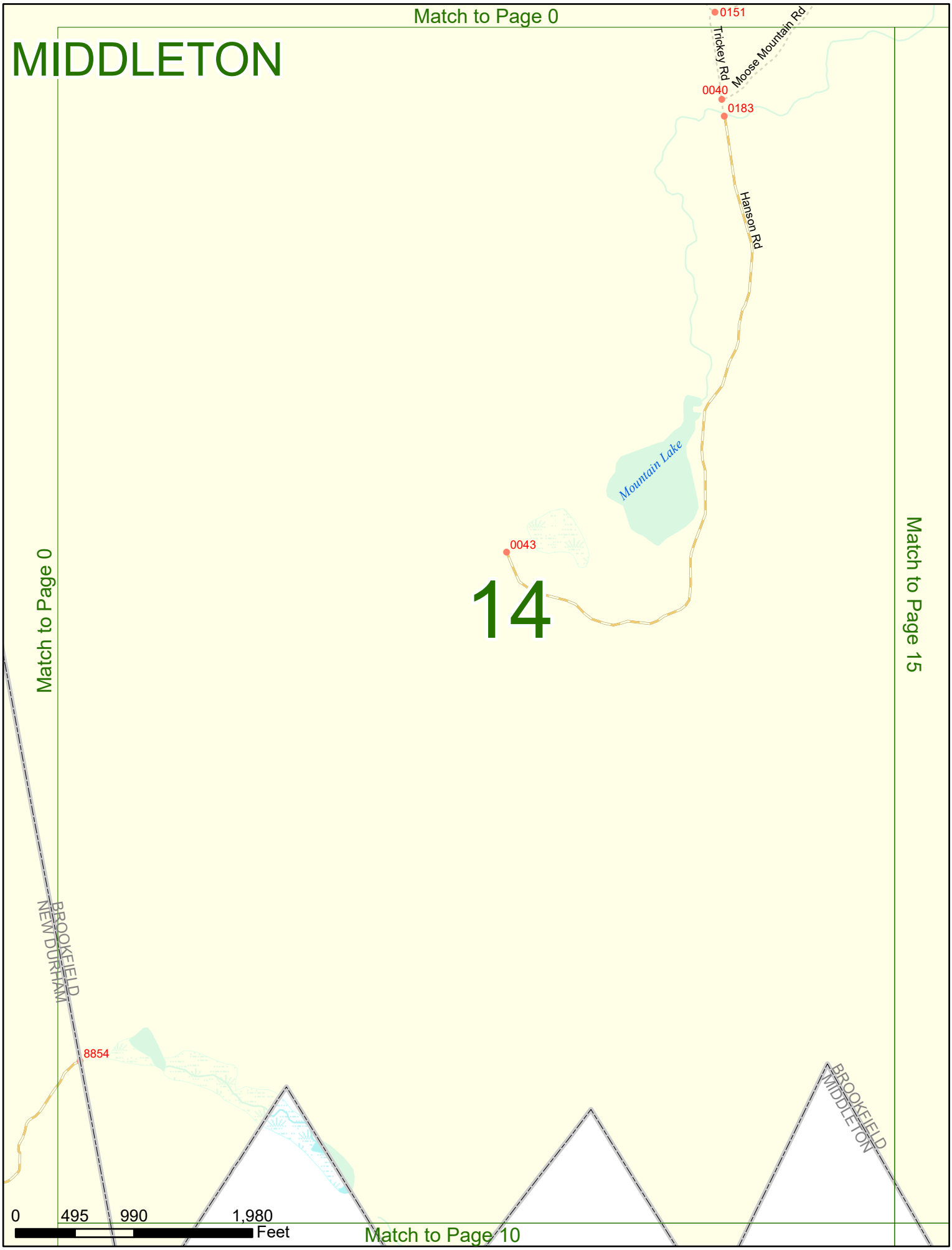

Match to Page 0

Match to Page 15

Match to Page 10

Match to Page 0

MIDDLETON

Match to Page 14

Match to Page 16

15

BROOKFIELD
MIDDLETON

0107

New Portsmouth Rd

0 495 990 1,980
Feet

Match to Page 11

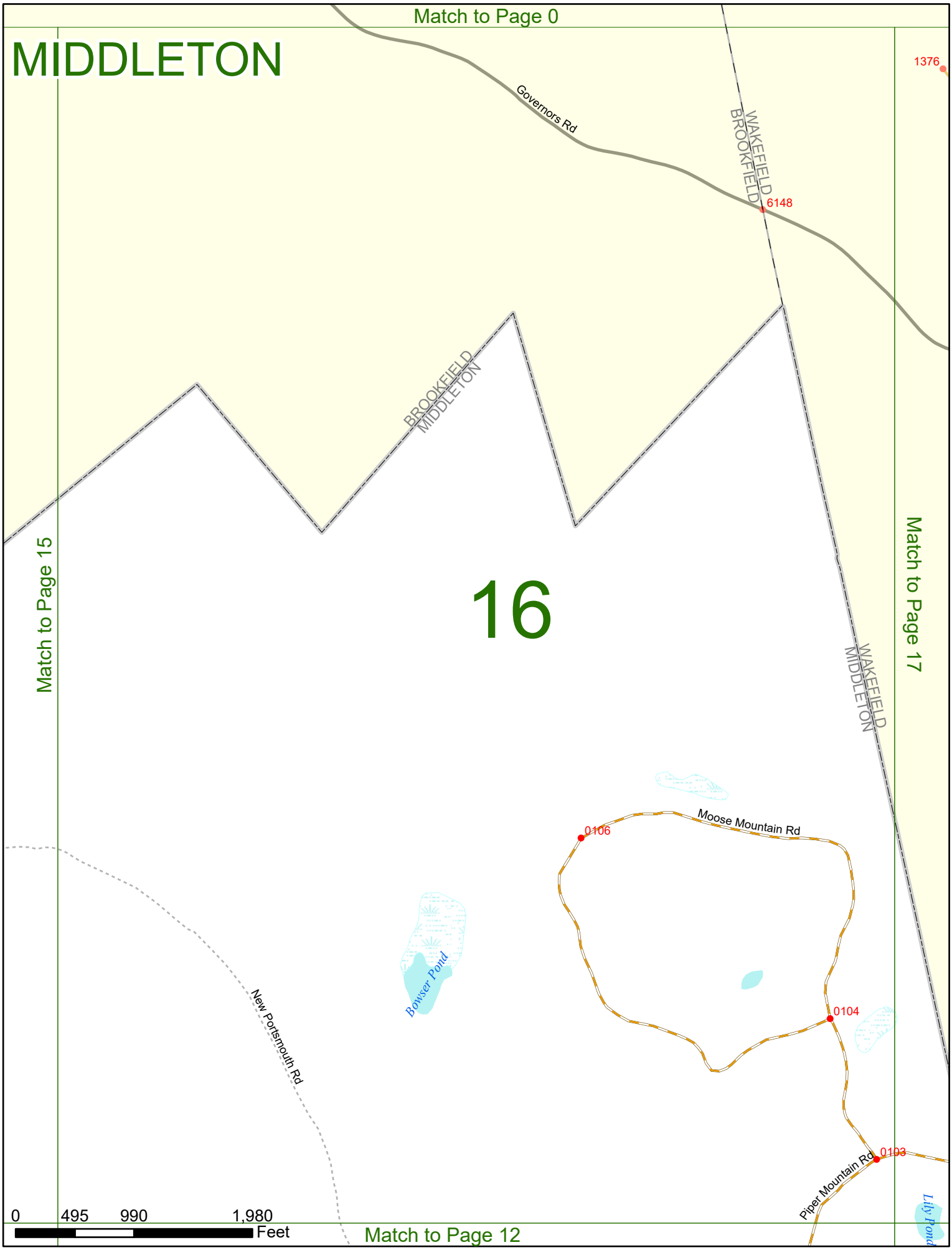
Match to Page 0
MIDDLETON
Governors Rd
WAKEFIELD
BROOKFIELD
6148
1376
BROOKFIELD
MIDDLETON
16
Match to Page 15
Match to Page 17
WAKEFIELD
MIDDLETON
Moose Mountain Rd
0106
0104
0103
Piper Mountain Rd
Bowser Pond
New Portsmouth Rd
Lily Pond
0 495 990 1,980
Feet
Match to Page 12

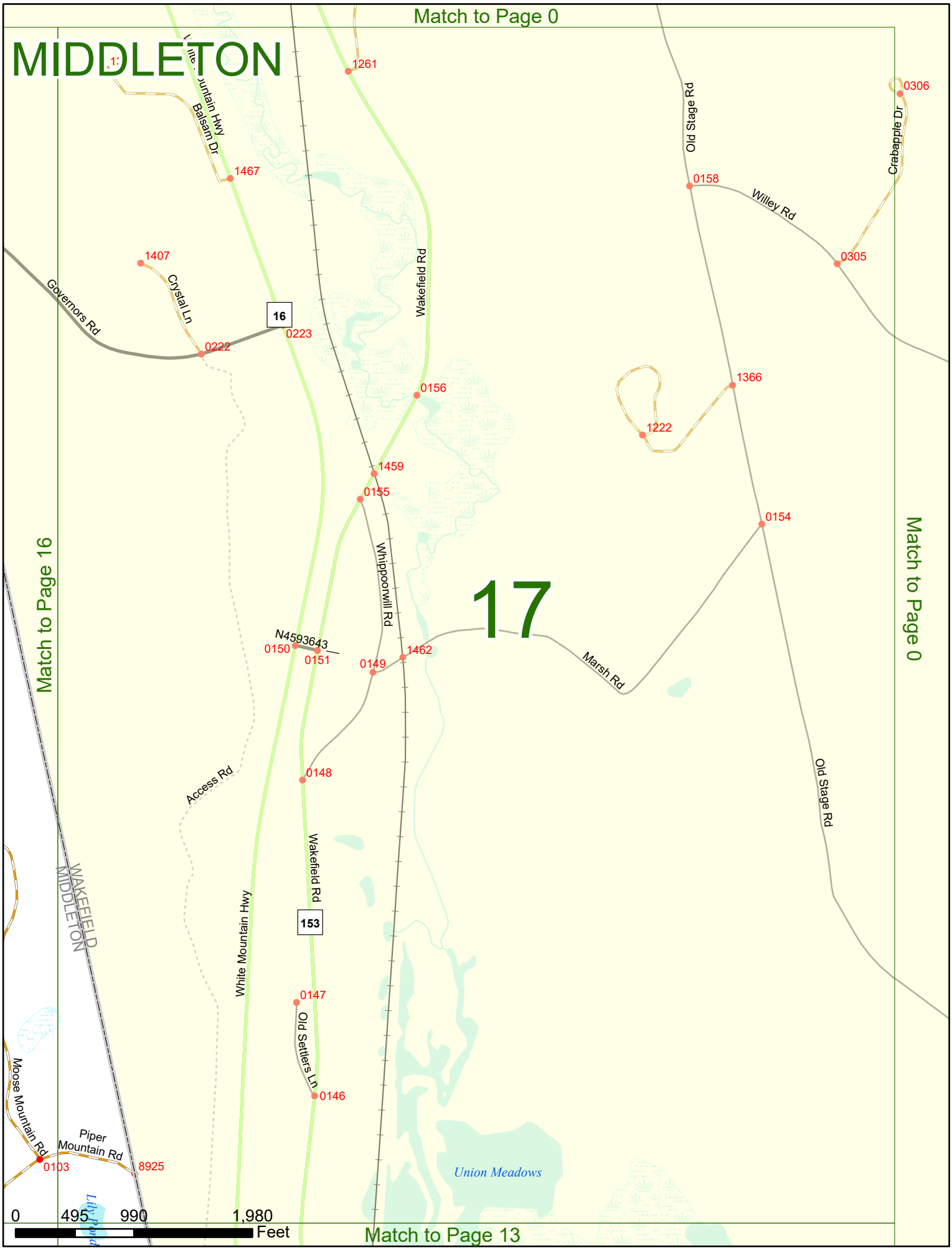
Match to Page 0
MIDDLETON
1261
0306
Crabapple Dr
Old Stage Rd
White Mountain Hwy
Balsam Dr
1467
0158
Willey Rd
0305
1407
Crystal Ln
Governors Rd
16
0223
0222
Wakefield Rd
0156
1366
1222
1459
0155
0154
Match to Page 16
Match to Page 0
Whippoorwill Rd
17
N4593643
0150
0151
0149
1462
Marsh Rd
Access Rd
0148
Old Stage Rd
Wakefield Rd
153
WAKEFIELD
MIDDLETON
White Mountain Hwy
0147
Old Settlers Ln
0146
Moose Mountain Rd
Piper Mountain Rd
0103
8925
Union Meadows
Lily Pond
0 495 990 1,980
Feet
Match to Page 13