New Hampshire DOT
Department of Transportation

Maps and data sets are not guaranteed to be free from errors and omissions. Data is in a constant state of update and correction by various groups and agencies. Information displayed on this map is the best available at the time of publication.

2026 Nodal Reference Bookmap

LEGEND

Divided Highway Limited Access

Turnpike Toll Road

U.S. Route

N.H. Route

State Roads (Carries NO Route Number)

Local Roads

Class 6 Roads (Not Maintained)

Private Roads

State Line

County Line

Town Line

Rivers & Streams

Lakes & Ponds

State Parks

National & State Forests

Reference Nodes

NHDOT will accept crash locations based on the State of NH Uniform Police Traffic Accident Report.

Crash occurred on:

Option 1 Street Address

123 Main Street

Option 2

Route No and/or Street name	Distance from Intersecting Street	NESW	Intesecting Road, Bridge, Town/County line
Main Street	*500*	*E*	*Oak Street*

Option 3

First Node	Distance from First Node	Second Node
515	*212*	*632*

Option 4

Route No and/or Street name	Mile Marker on Interstate Only	NESW	Mile (Marker)
I89S	*700 feet*	*S*	*36.8*

Option 3 – Example

Street Name	*Loudon Road*
First Node	*803*
Distance from First Node	318 Ft
Second Node	*813*

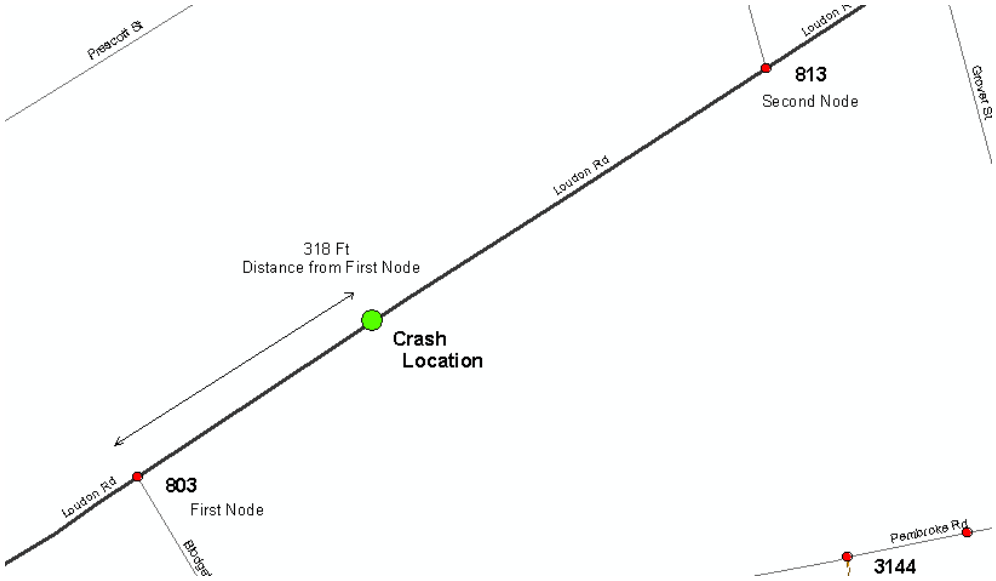

LYME

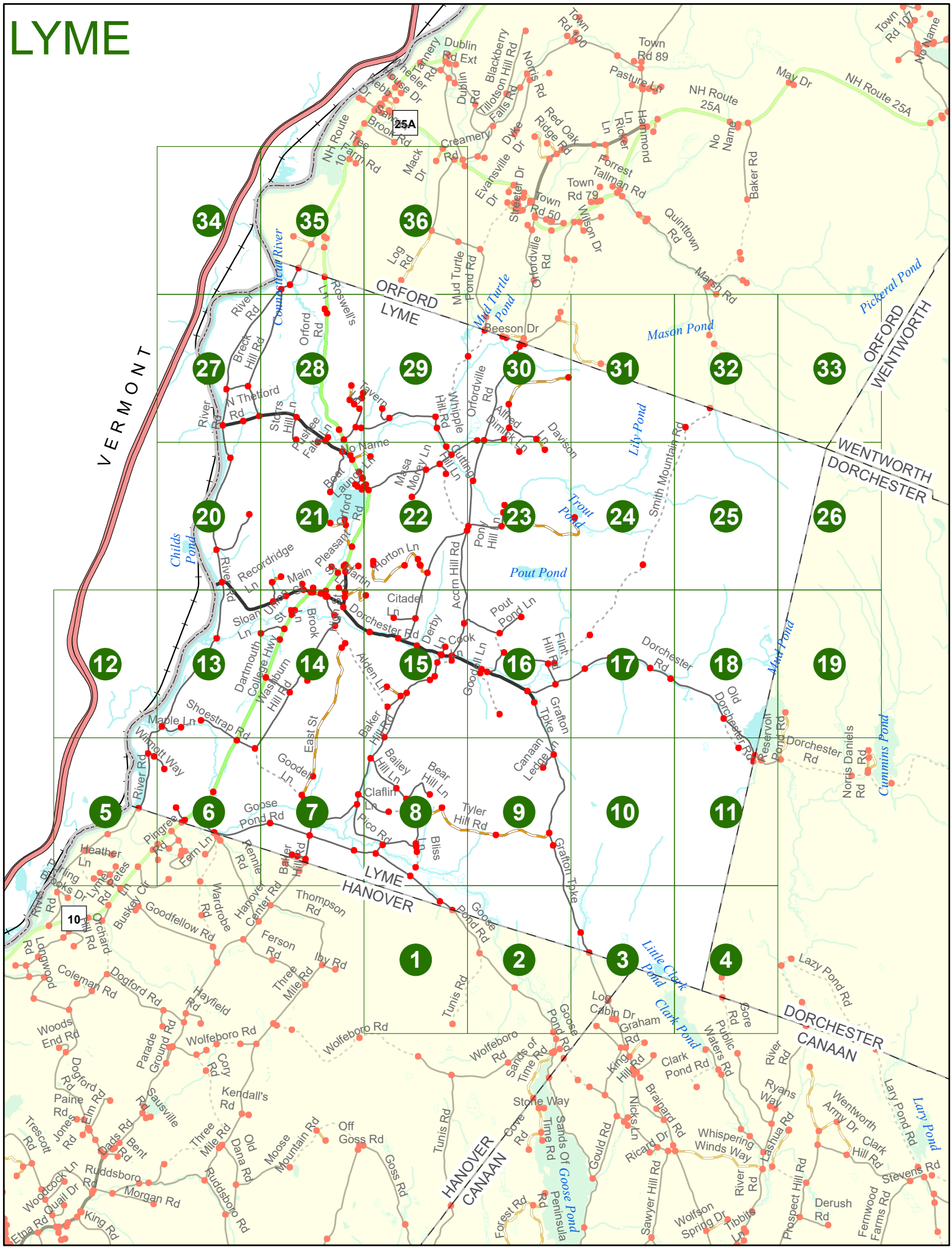

Date: 1/15/2026

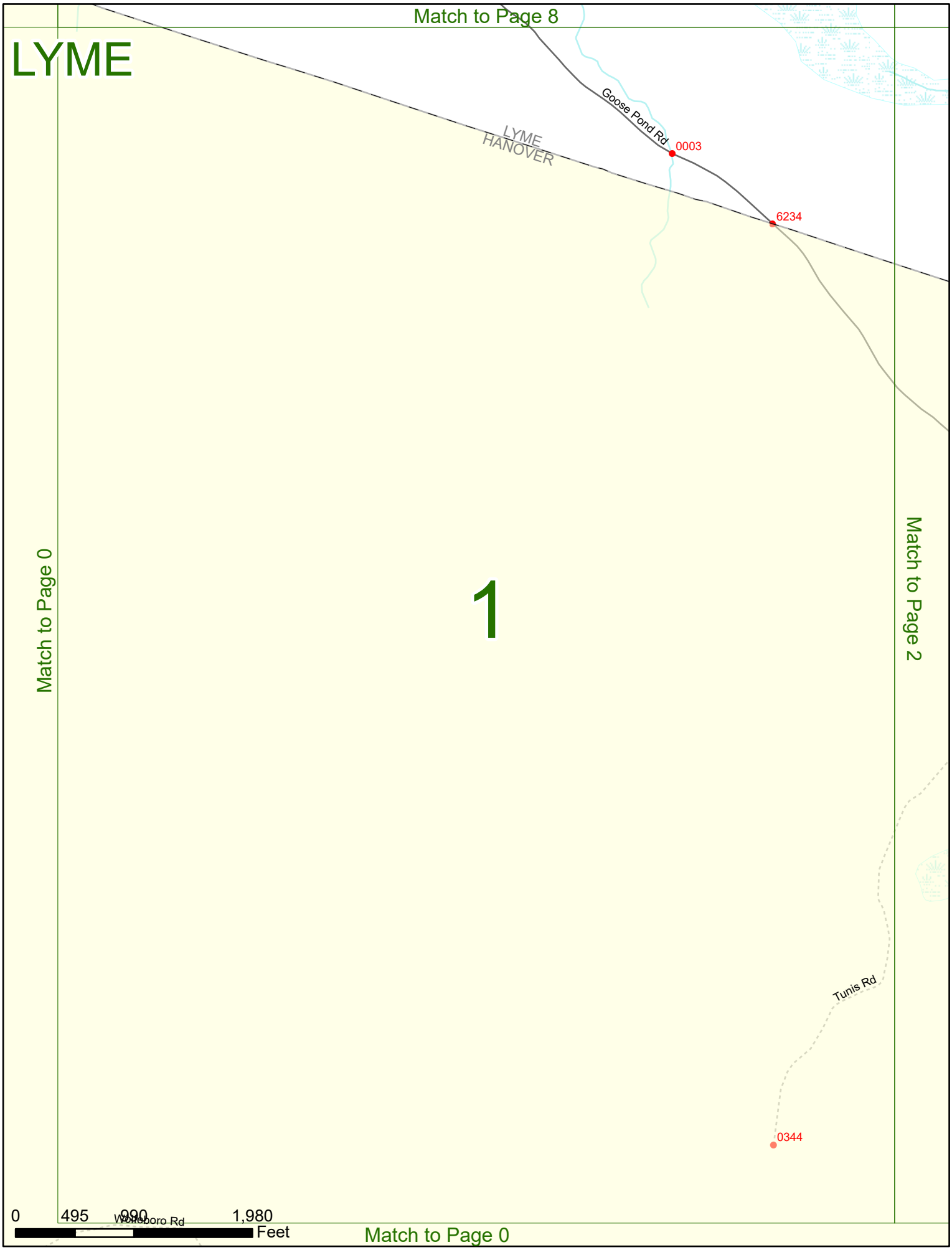
Match to Page 8
LYME
Goose Pond Rd
0003
LYME
HANOVER
6234
Match to Page 0
1
Match to Page 2
Tunis Rd
0344
0
495
990
1,980
Feet
Wolfeboro Rd
Match to Page 0

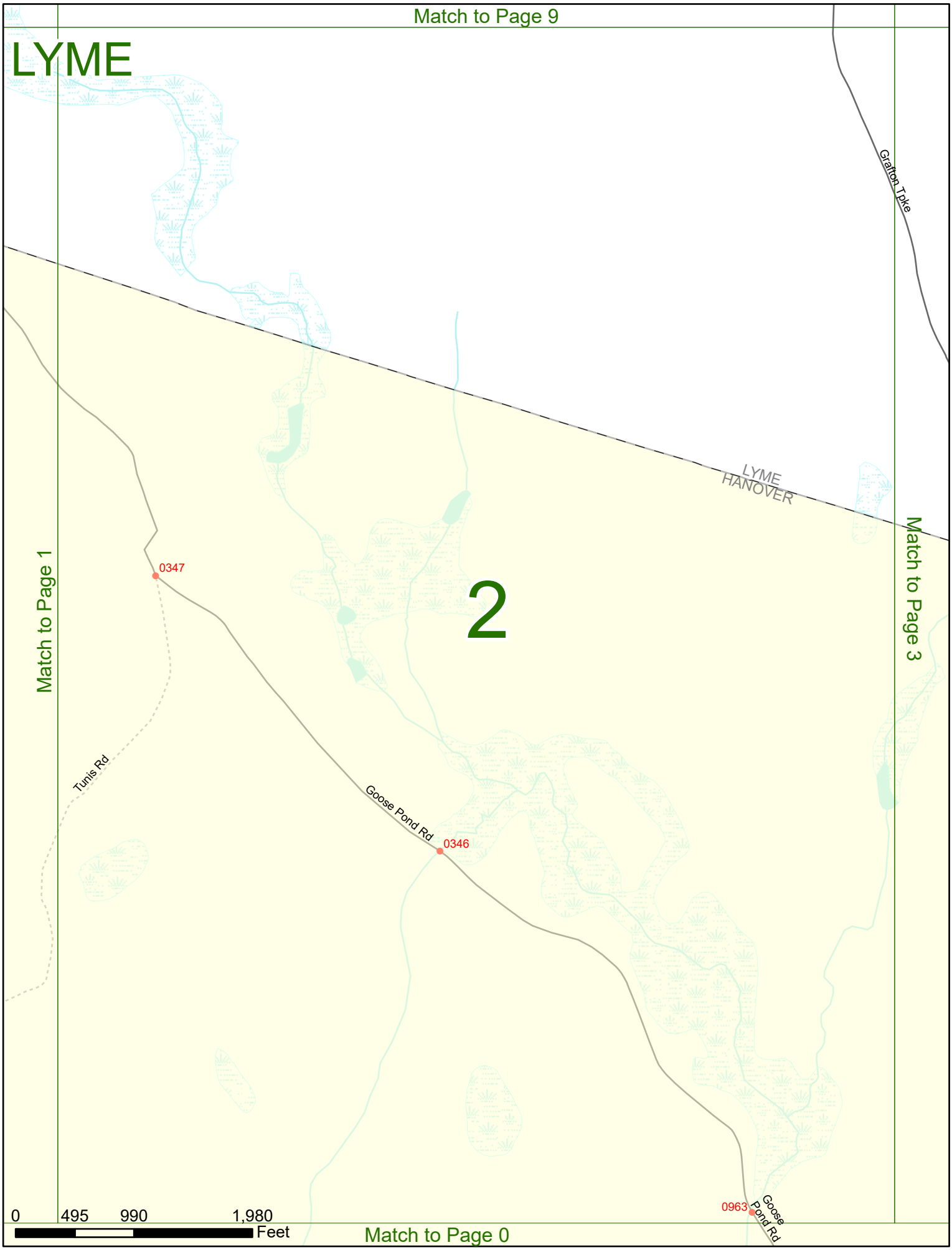
Match to Page 9
LYME
Grafton Tpke
LYME
HANOVER
Match to Page 1
Match to Page 3
0347
2
Tunis Rd
Goose Pond Rd
0346
0963
Goose Pond Rd
0
495
990
1,980
Feet
Match to Page 0

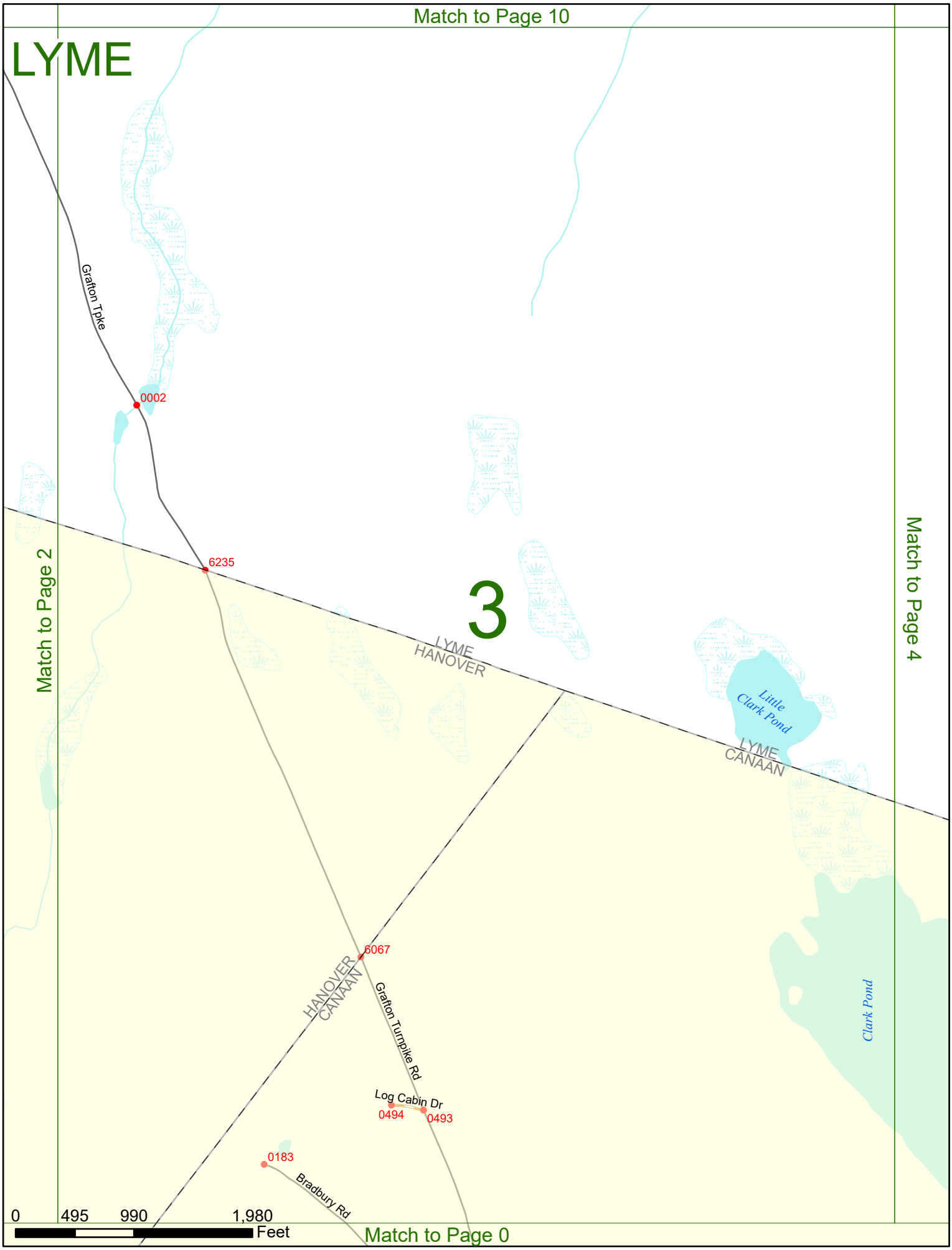
Match to Page 10
LYME
Grafton Tpke
0002
6235
3
LYME
HANOVER
Little
Clark Pond
LYME
CANAAN
Match to Page 2
Match to Page 4
6067
HANOVER
CANAAN
Grafton Turnpike Rd
Log Cabin Dr
0494
0493
Clark Pond
0183
Bradbury Rd
0
495
990
1,980
Feet
Match to Page 0

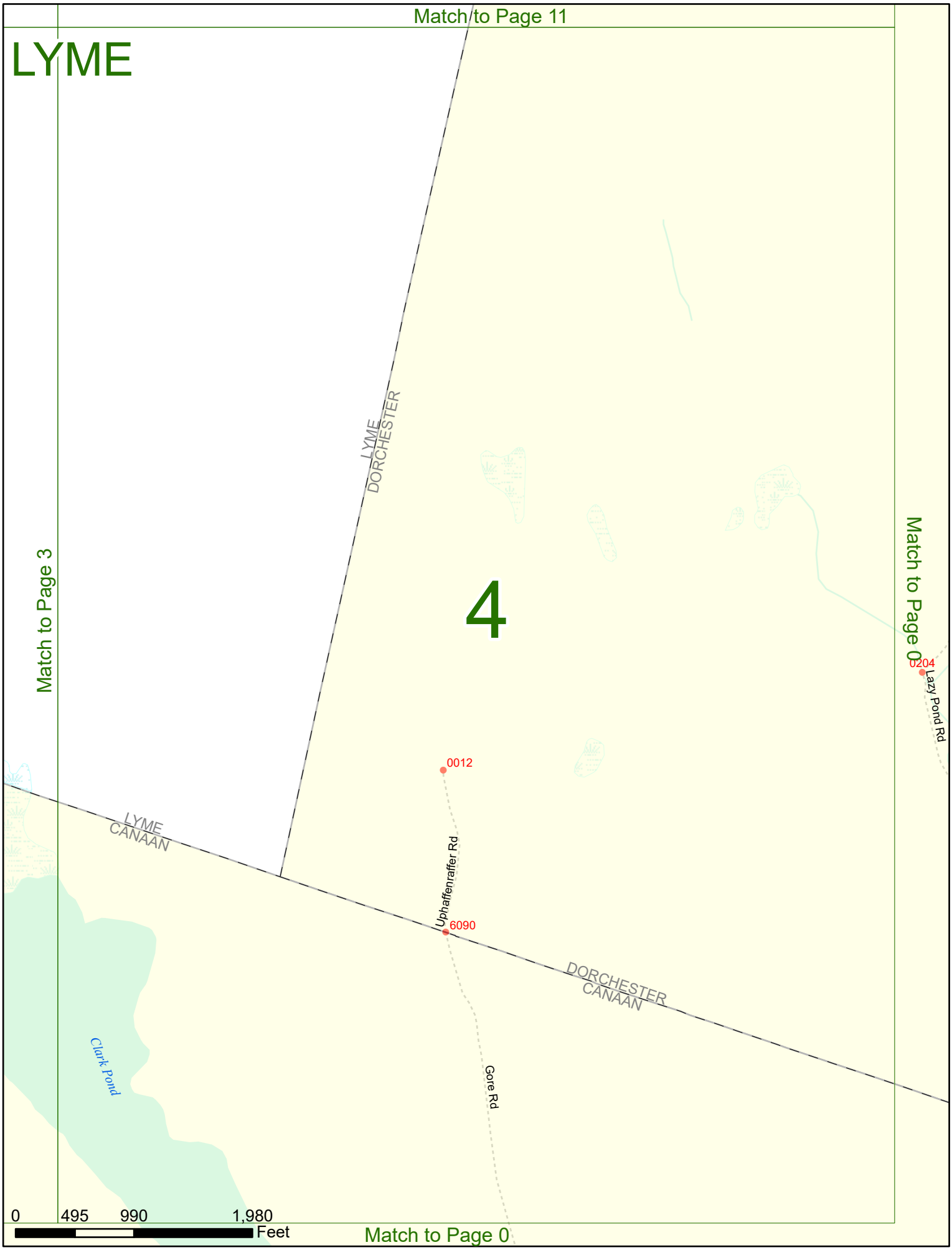
Match to Page 11
LYME
Match to Page 3
Match to Page 0
4
LYME
DORCHESTER
LYME
CANAAN
DORCHESTER
CANAAN
0012
0204
Lazy Pond Rd
Uphaffenraffer Rd
6090
Gore Rd
Clark Pond
0
495
990
1,980
Feet
Match to Page 0

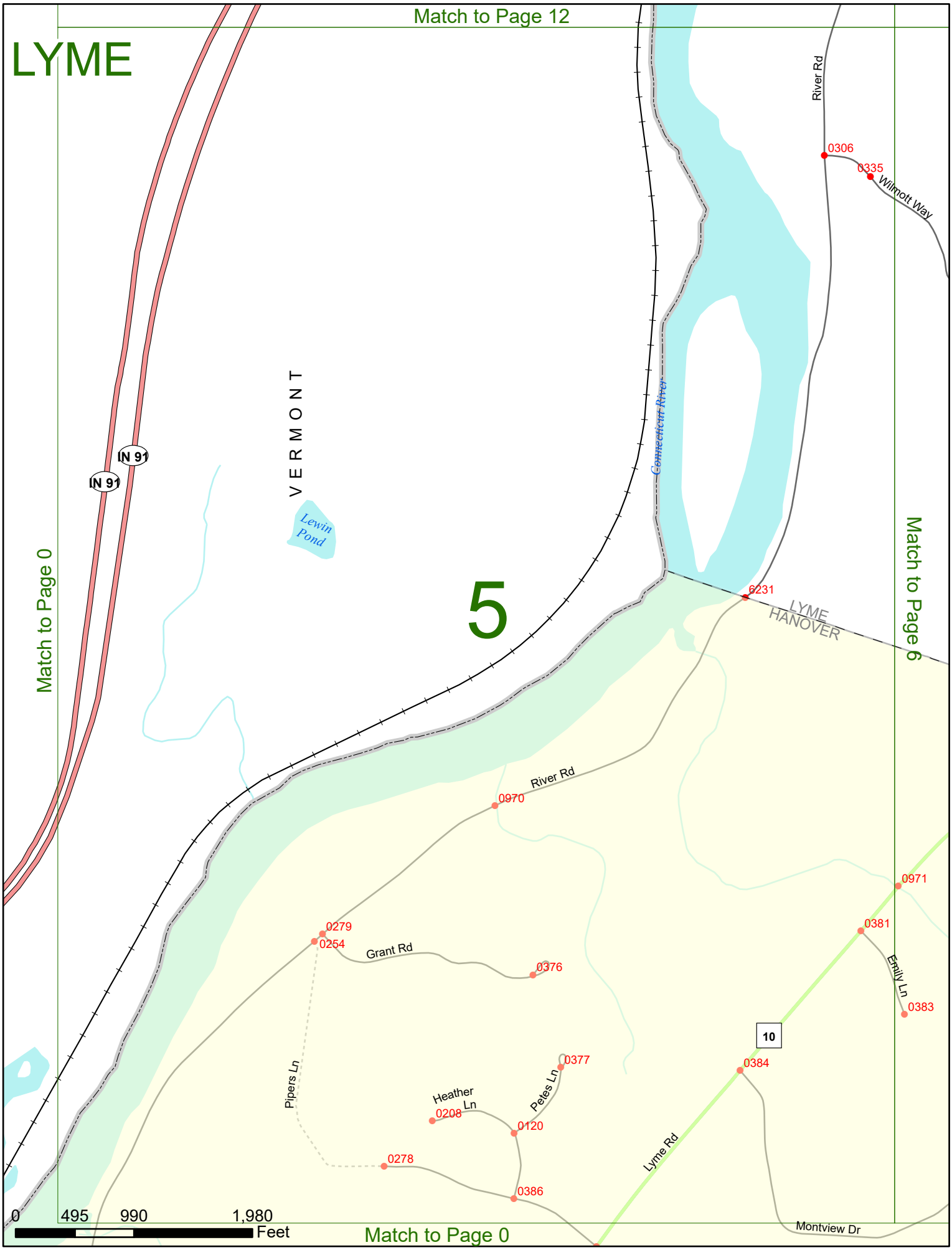
Match to Page 12
LYME
River Rd
0306
0335
Wilmott Way
VERMONT
Connecticut River
IN 91
IN 91
Lewin Pond
5
6231
LYME
HANOVER
Match to Page 0
Match to Page 6
River Rd
0970
0971
0279
0254
Grant Rd
0376
0381
Emilly Ln
0383
10
0377
0384
Pipers Ln
Heather Ln
0208
Petes Ln
0120
Lyme Rd
0278
0386
Montview Dr
0
495
990
1,980
Feet
Match to Page 0

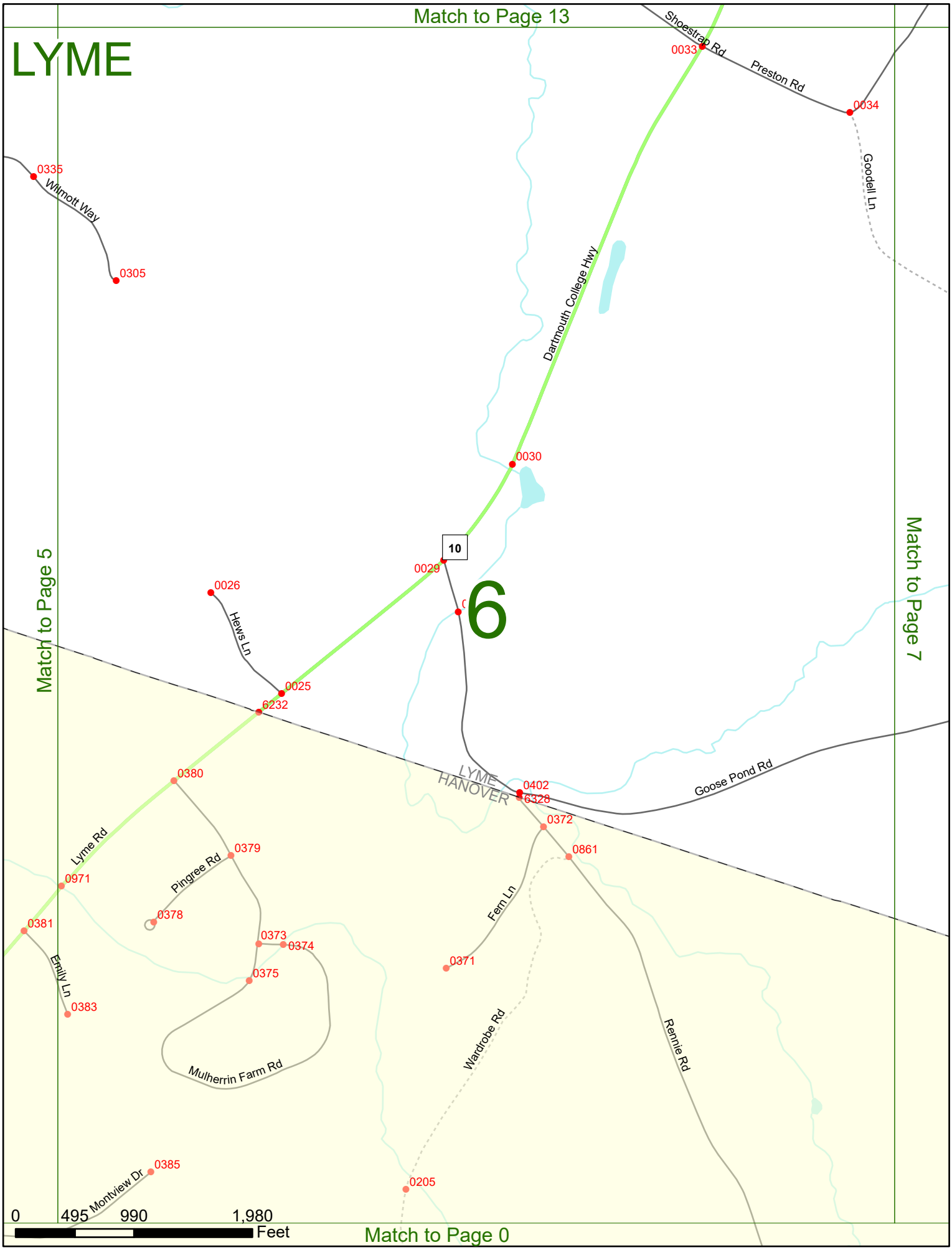
Match to Page 13
LYME
Shoestrap Rd
Preston Rd
0033
0034
Goodell Ln
0335
Wilmott Way
0305
Dartmouth College Hwy
0030
10
0029
6
0026
Hews Ln
0025
6232
Match to Page 5
Match to Page 7
LYME
HANOVER
0402
6328
Goose Pond Rd
0380
0372
0861
Lyme Rd
0379
Pingree Rd
0971
0378
Fern Ln
0381
0373
0374
0371
Emilly Ln
0375
0383
Wardrobe Rd
Rennie Rd
Mulherrin Farm Rd
0385
Montview Dr
0205
0
495
990
1,980
Feet
Match to Page 0

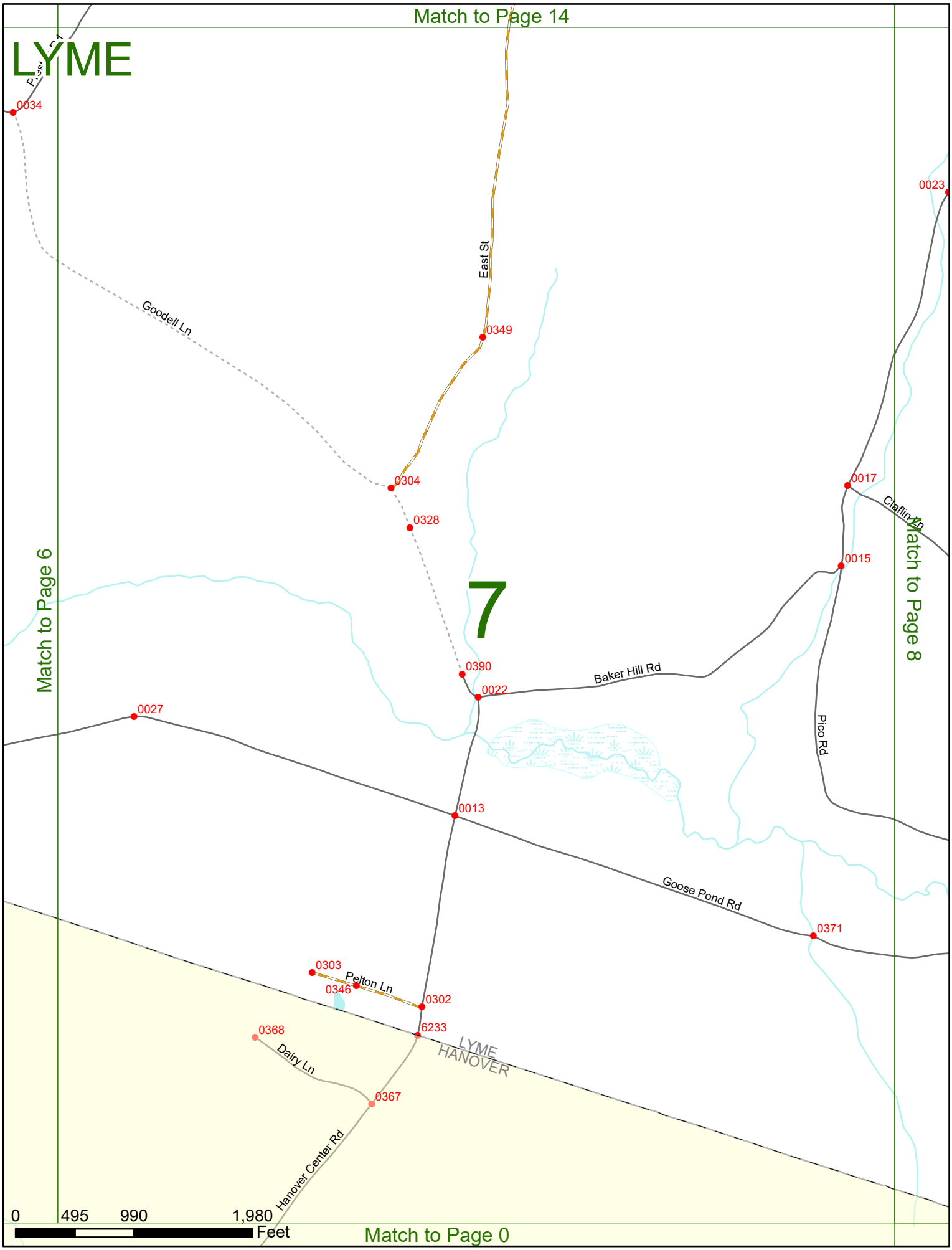
Match to Page 14
LYME
0034
0023
East St
Goodell Ln
0349
0304
0328
0017
Claflin Ln
0015
Match to Page 6
Match to Page 8
7
0390
0022
Baker Hill Rd
0027
Pico Rd
0013
Goose Pond Rd
0371
0303
Pelton Ln
0346
0302
6233
0368
Dairy Ln
LYME
HANOVER
0367
Hanover Center Rd
0
495
990
1,980
Feet
Match to Page 0

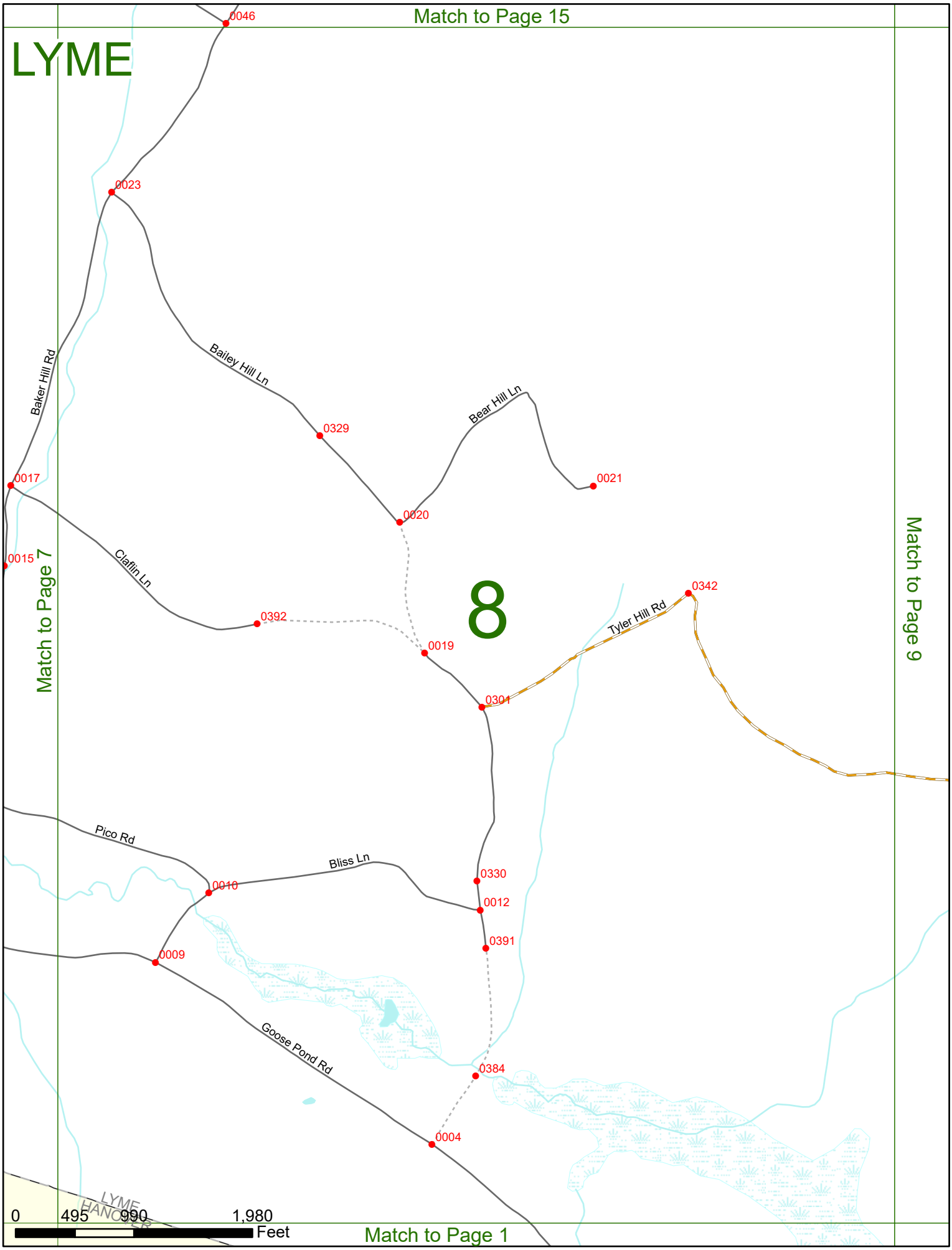
Match to Page 15
LYME
0046
0023
Baker Hill Rd
Bailey Hill Ln
Bear Hill Ln
0329
0021
0017
0020
0015
Claflin Ln
8
0342
0392
Tyler Hill Rd
0019
0301
Match to Page 7
Match to Page 9
Pico Rd
Bliss Ln
0330
0010
0012
0391
0009
Goose Pond Rd
0384
0004
LYME
HANOVER
0
495
990
1,980
Feet
Match to Page 1

Match to Page 16

LYME

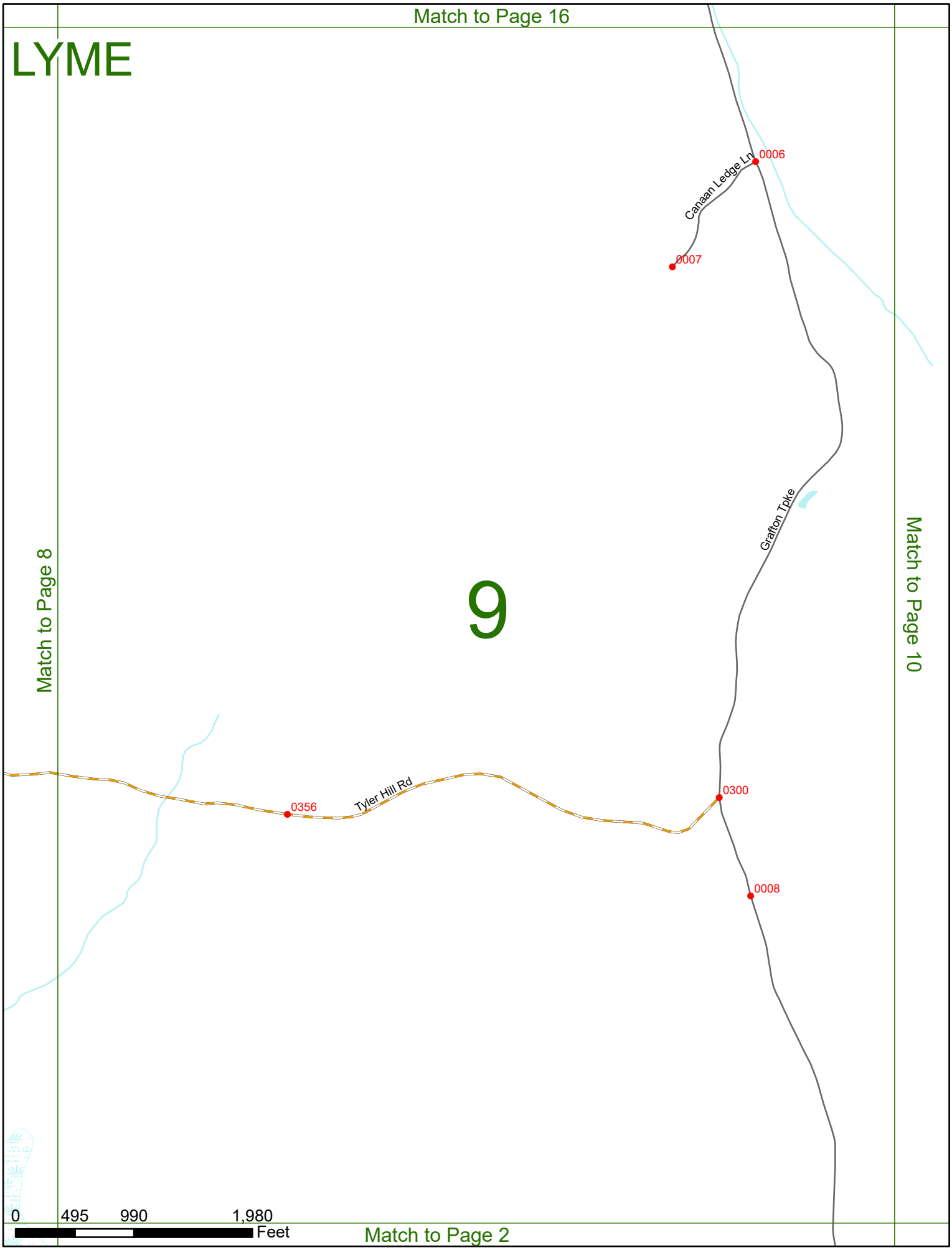

Match to Page 8

Match to Page 10

Match to Page 2

Match to Page 17

LYME

Match to Page 9

10

Match to Page 11

0 495 990 1,980
Feet

Match to Page 3

Match to Page 18

LYME

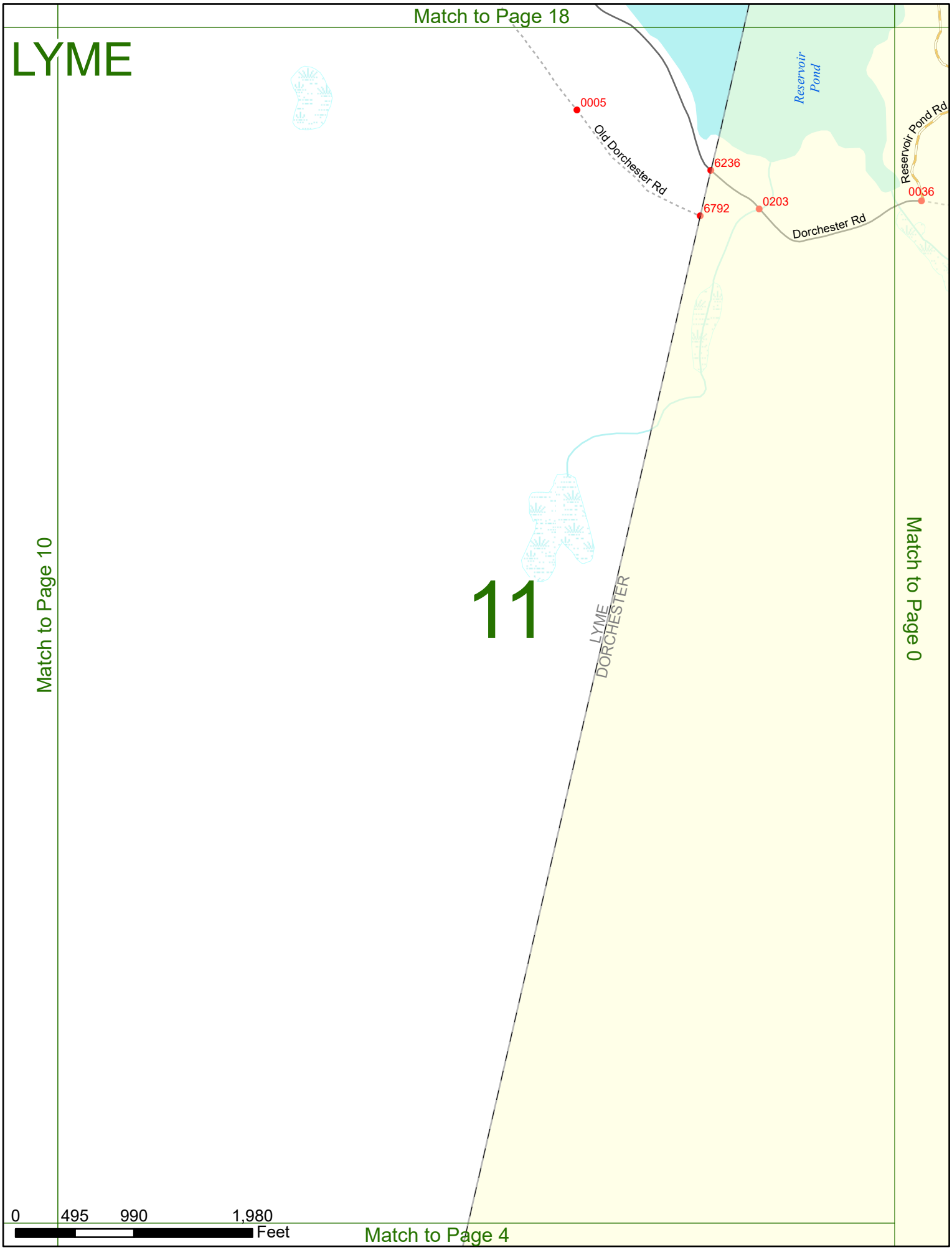

Match to Page 10

Match to Page 0

Match to Page 4

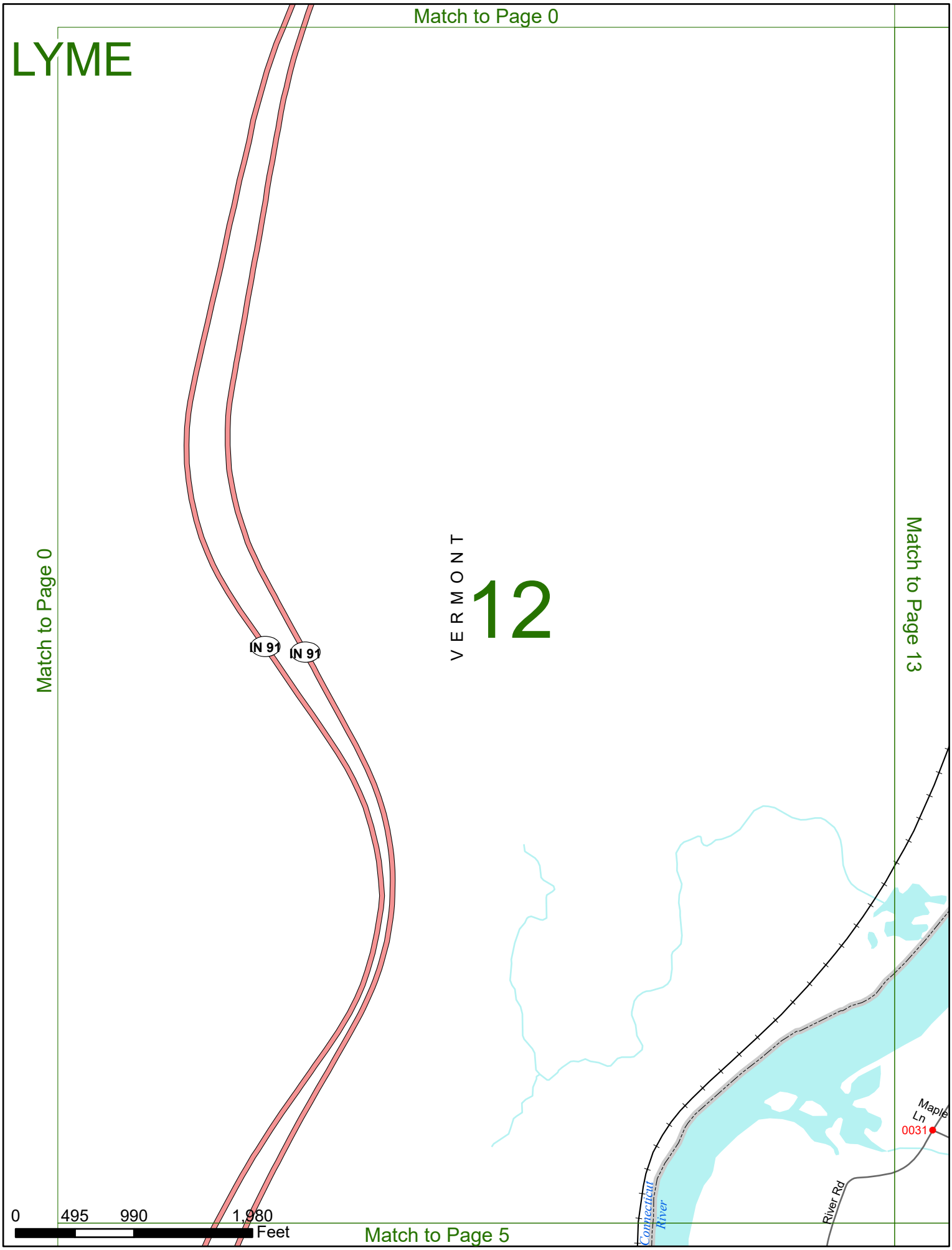
Match to Page 0
LYME
Match to Page 0
Match to Page 13
VERMONT
12
IN 91
IN 91
Maple Ln
0031
River Rd
Connecticut River
0
495
990
1,980
Feet
Match to Page 5

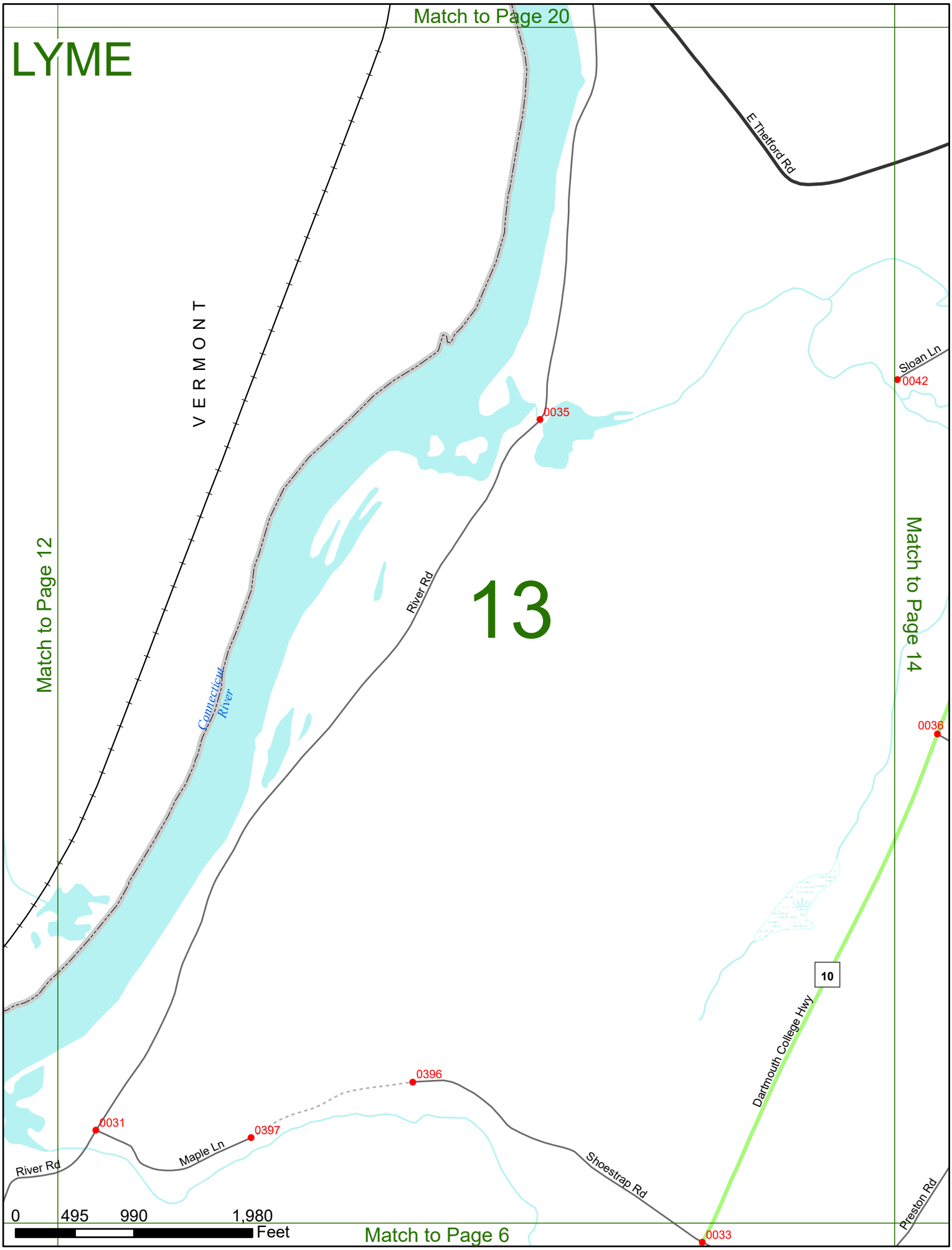
Match to Page 20
LYME
E Thetford Rd
VERMONT
Sloan Ln
0042
0035
Match to Page 12
Match to Page 14
River Rd
13
Connecticut River
0036
10
Dartmouth College Hwy
0396
0031
0397
Maple Ln
River Rd
Shoestrap Rd
0033
Preston Rd
0 495 990 1,980
Feet
Match to Page 6

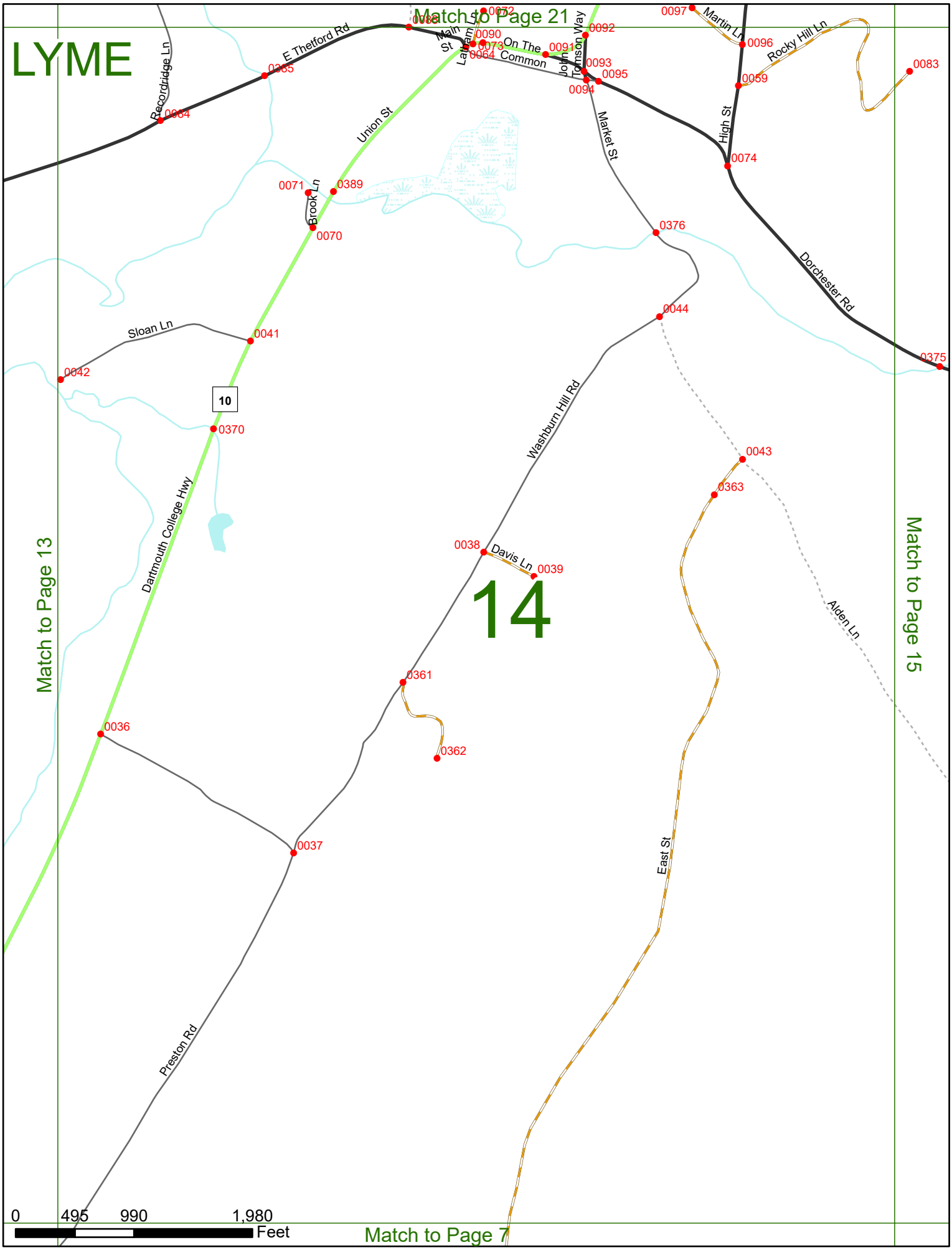
LYME
Match to Page 21
Match to Page 13
Match to Page 15
Match to Page 7
14
E Thetford Rd
Recordridge Ln
Union St
Main St
Latham Ln
On The Common
John Tomson Way
Market St
High St
Martin Ln
Rocky Hill Ln
Dorchester Rd
Brook Ln
Sloan Ln
Dartmouth College Hwy
Washburn Hill Rd
Davis Ln
Alden Ln
East St
Preston Rd
10
0072
0073
0090
0064
0091
0092
0093
0094
0095
0097
0096
0059
0083
0085
0084
0071
0389
0070
0376
0074
0044
0375
0041
0042
0370
0043
0363
0038
0039
0361
0362
0036
0037
0 495 990 1,980
Feet

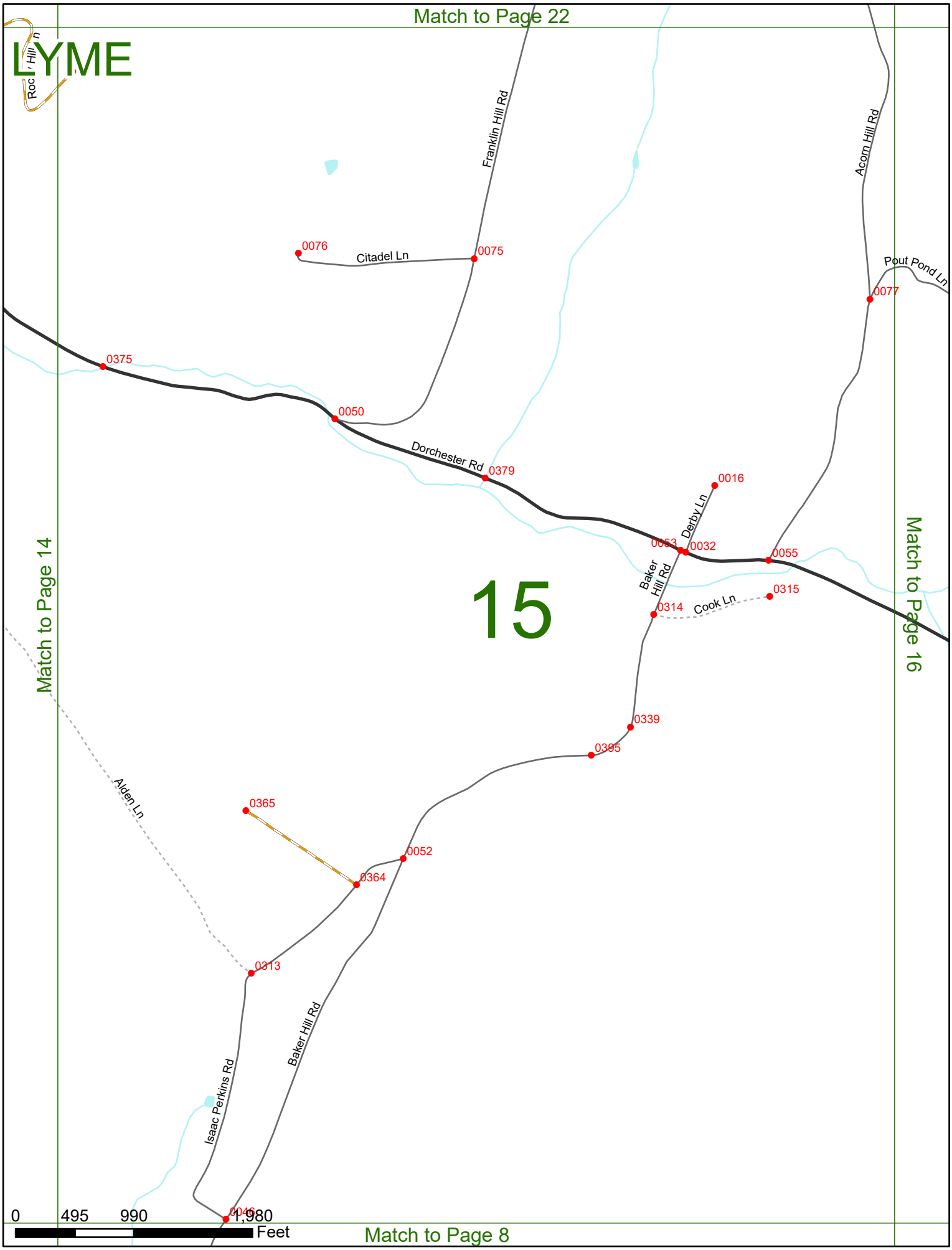
Match to Page 22
LYME
Roc Hill Ln
Franklin Hill Rd
Acorn Hill Rd
0076
Citadel Ln
0075
Pout Pond Ln
0077
0375
0050
Dorchester Rd
0379
0016
Derby Ln
0053
0032
0055
Baker Hill Rd
0315
0314
Cook Ln
15
Match to Page 14
Match to Page 16
0339
0395
Alden Ln
0365
0052
0364
0313
Baker Hill Rd
Isaac Perkins Rd
0046
0 495 990 1,980
Feet
Match to Page 8

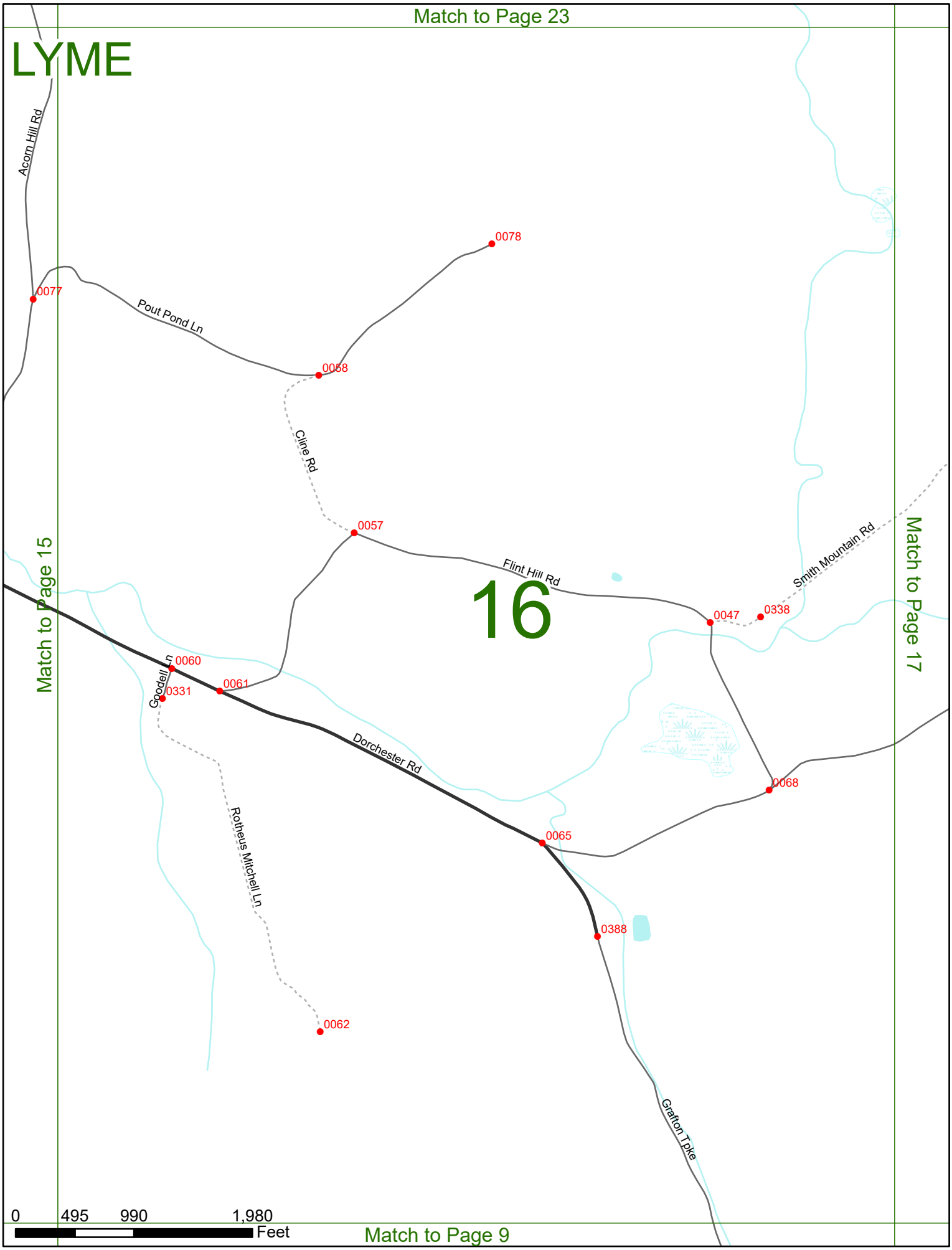
Match to Page 23
LYME
Acorn Hill Rd
0078
0077
Pout Pond Ln
0058
Cline Rd
0057
Flint Hill Rd
16
Smith Mountain Rd
0047
0338
Match to Page 15
Match to Page 17
0060
0331
0061
Goodell Ln
Dorchester Rd
0068
Rotheus Mitchell Ln
0065
0388
0062
Grafton Tpke
0
495
990
1,980
Feet
Match to Page 9

Match to Page 24

LYME

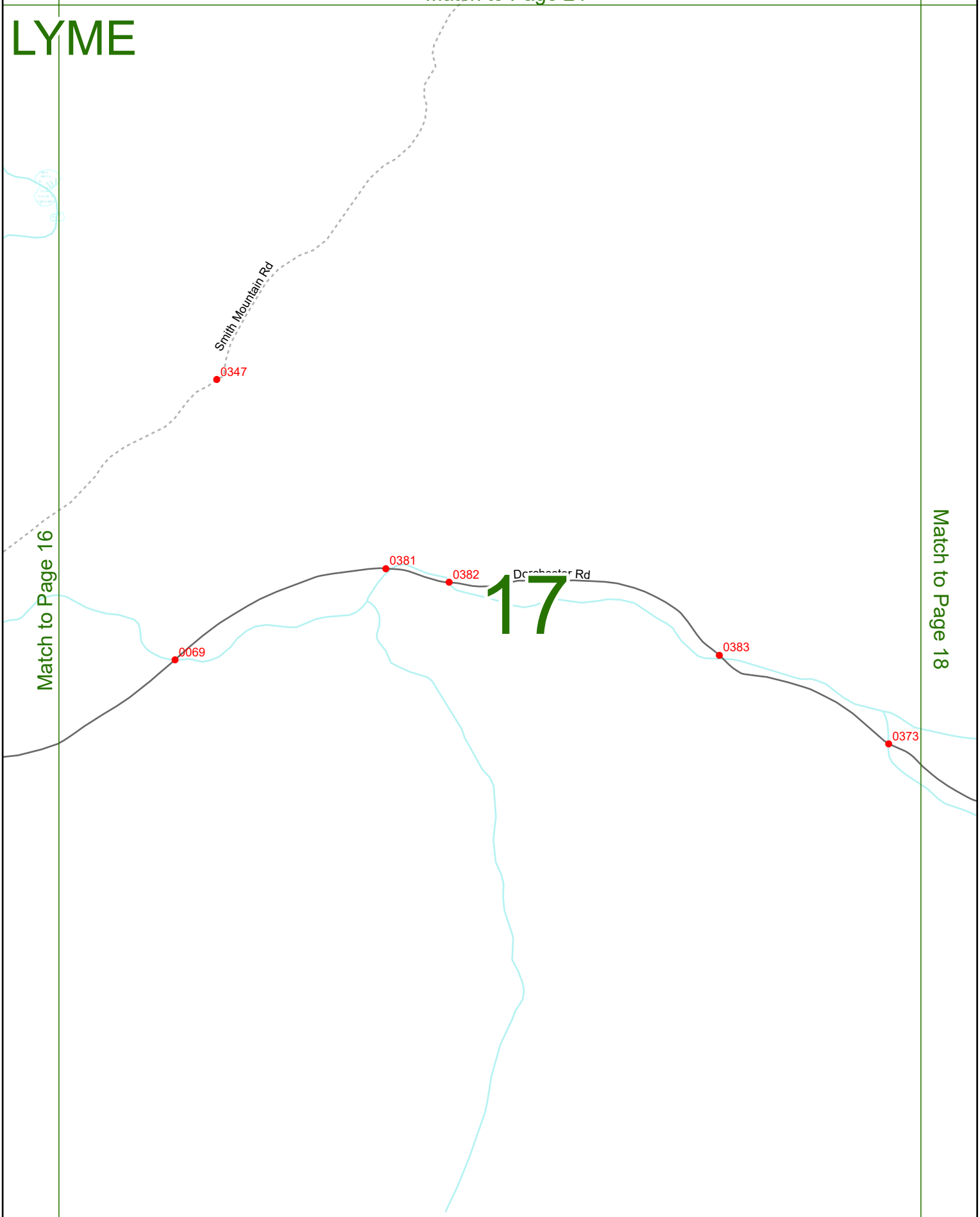

Match to Page 16

Match to Page 18

0 495 990 1,980 Feet

Match to Page 10

Match to Page 25

LYME

Match to Page 17

Match to Page 19

18

0373

Dorchester Rd

0067

Old Dorchester Rd

LYME
DORCHESTER

Mud Pond

Reservoir Pond

Reservoir Pond Rd

0 495 990 1,980
Feet

Match to Page 11

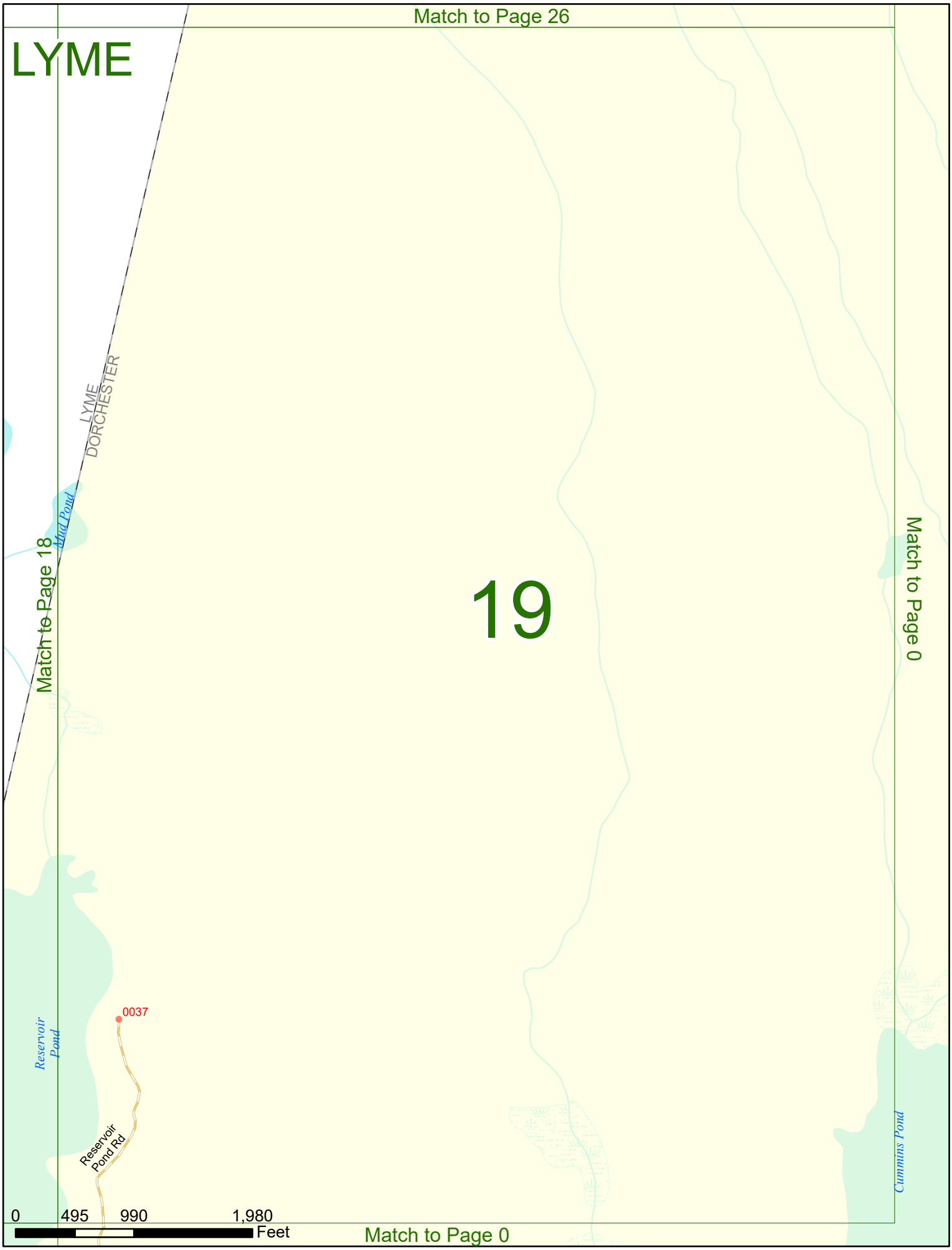
Match to Page 26
LYME
LYME
DORCHESTER
Mud Pond
Match to Page 18
19
Match to Page 0
0037
Reservoir Pond
Reservoir Pond Rd
Cummins Pond
0
495
990
1,980
Feet
Match to Page 0

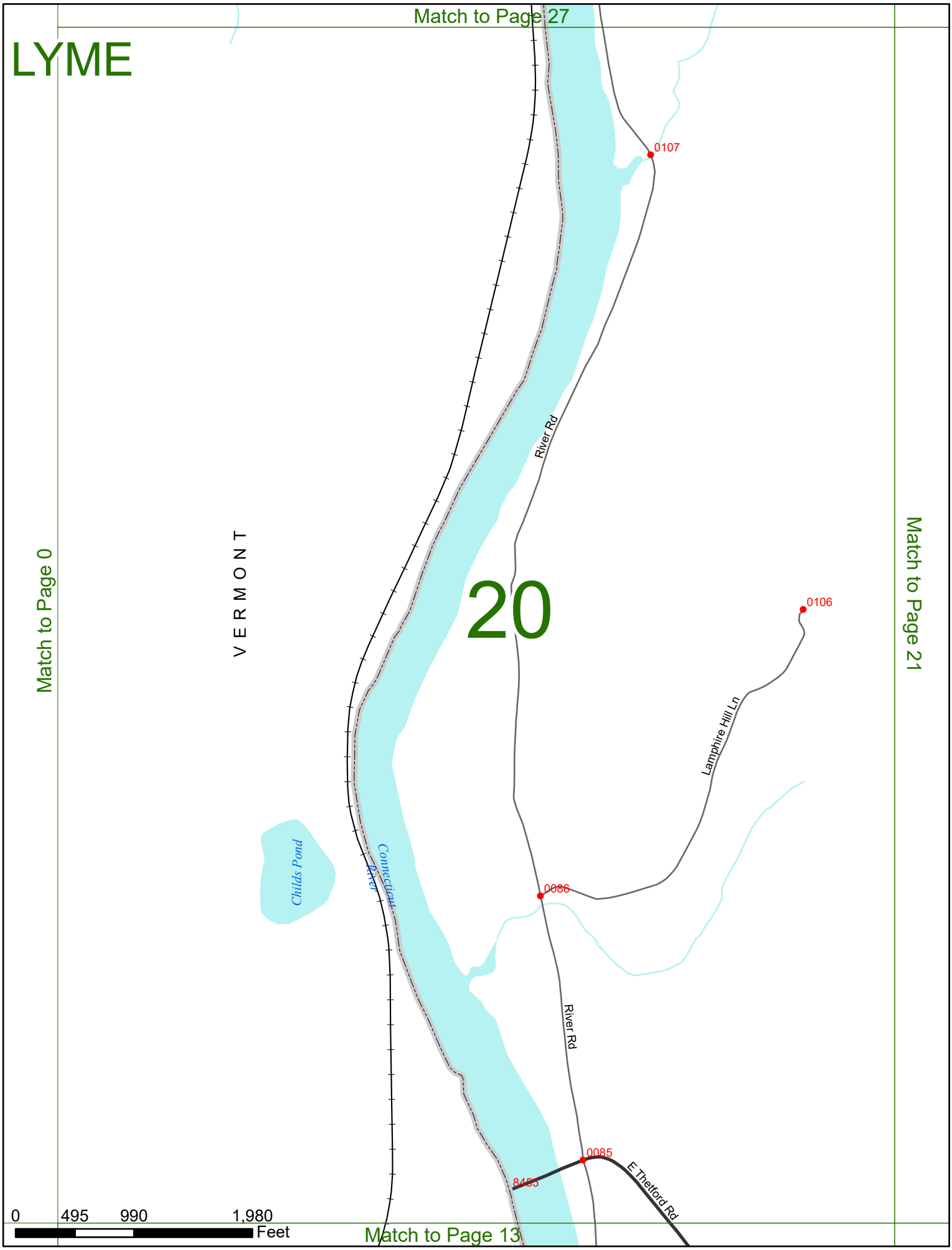
Match to Page 27
LYME
Match to Page 0
Match to Page 21
Match to Page 13
VERMONT
20
0107
River Rd
0106
Lamphire Hill Ln
0086
Childs Pond
Connecticut River
River Rd
0085
8455
E Thetford Rd
0 495 990 1,980
Feet

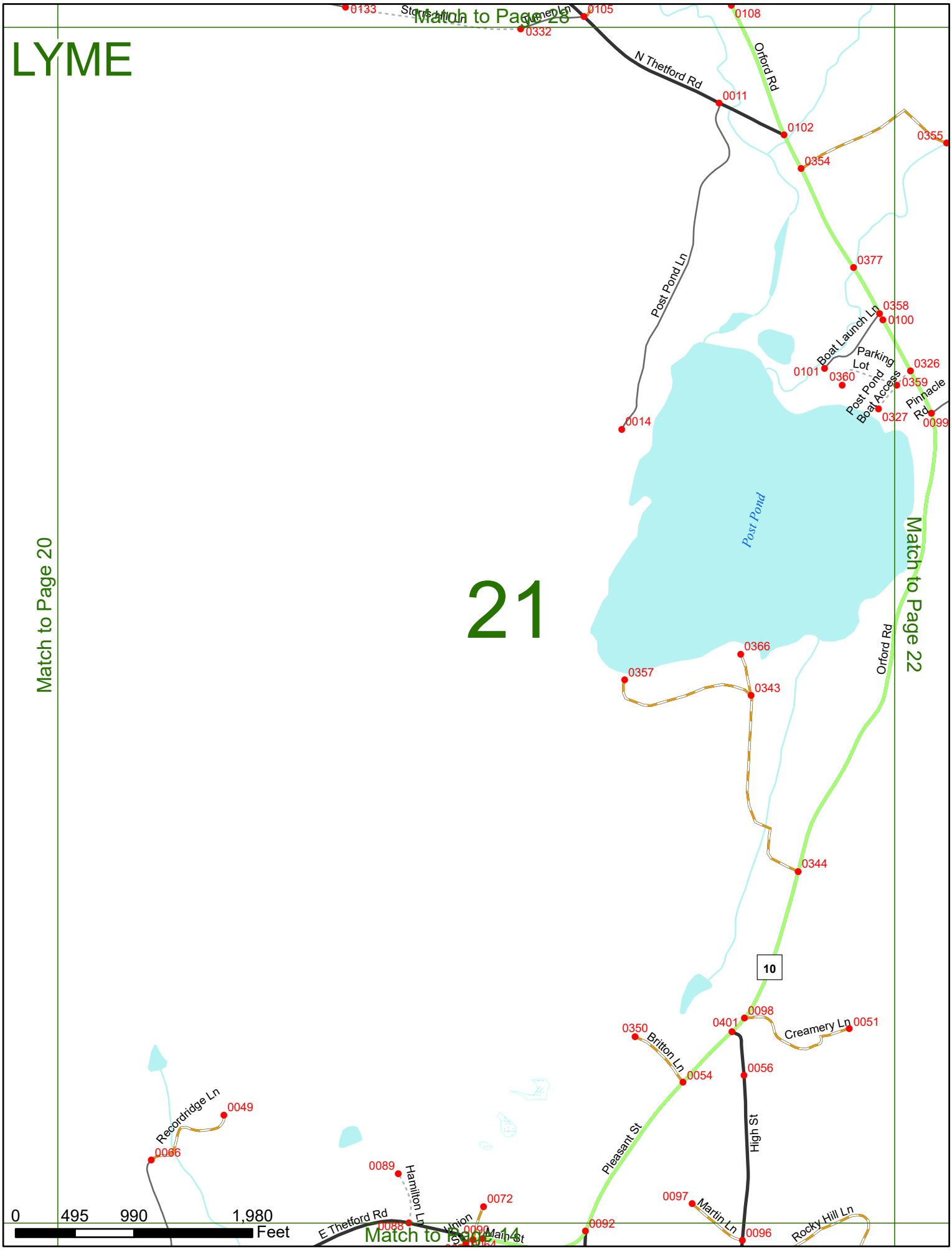

0 495 990 1,980 Feet

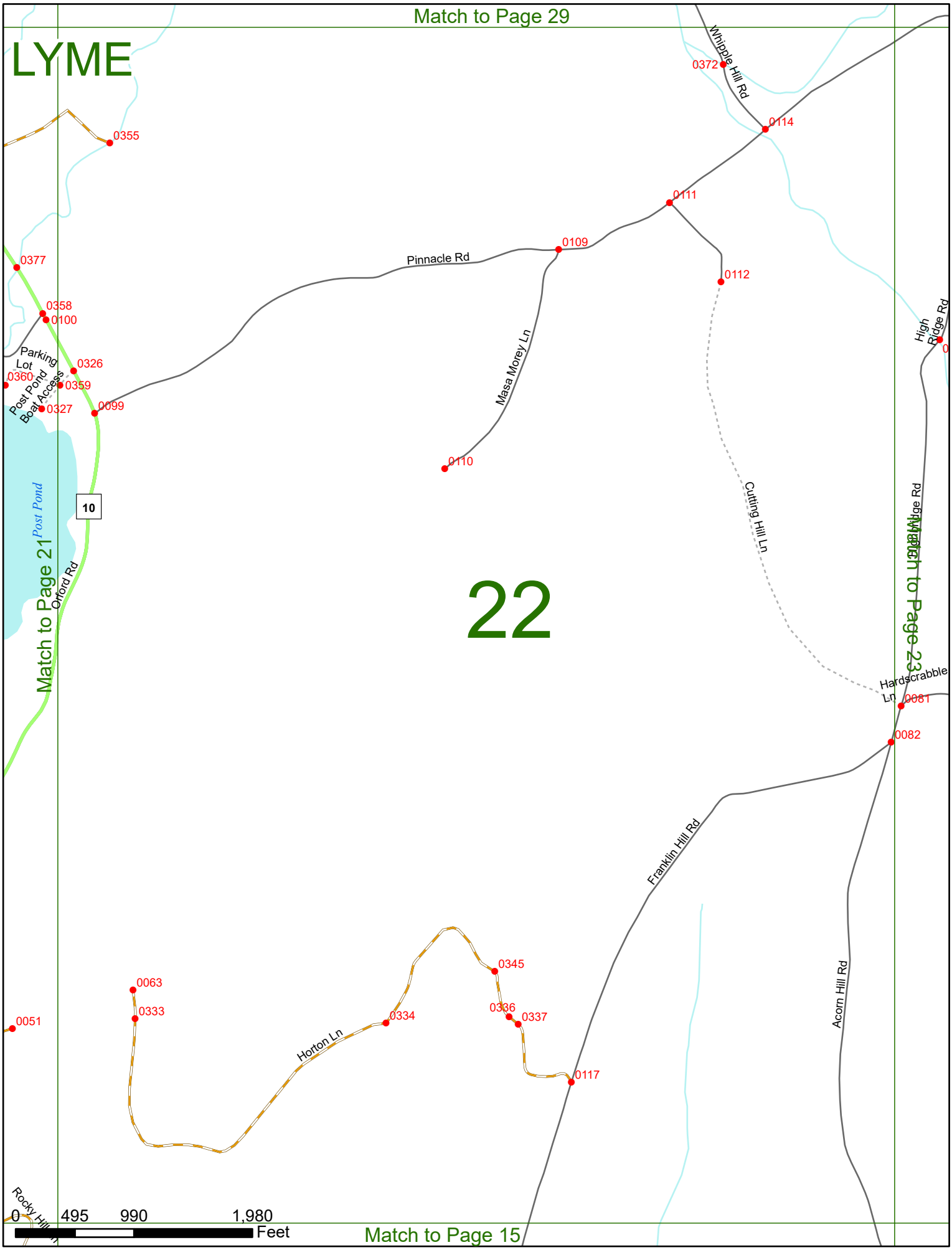
Match to Page 29
LYME
Whipple Hill Rd
0372
0114
0355
0111
0109
Pinnacle Rd
0112
0377
0358
0100
Parking Lot
0326
0360
Post Pond Boat Access
0359
0327
0099
Masa Morey Ln
High Ridge Rd
0110
Cutting Hill Ln
10
Post Pond
Match to Page 21
Oxford Rd
22
Match to Page 23
Hardscrabble Ln
0081
0082
Franklin Hill Rd
0345
0063
0333
0336
0337
0051
0334
Horton Ln
Acorn Hill Rd
0117
Rocky Hill Rd
0 495 990 1,980
Feet
Match to Page 15

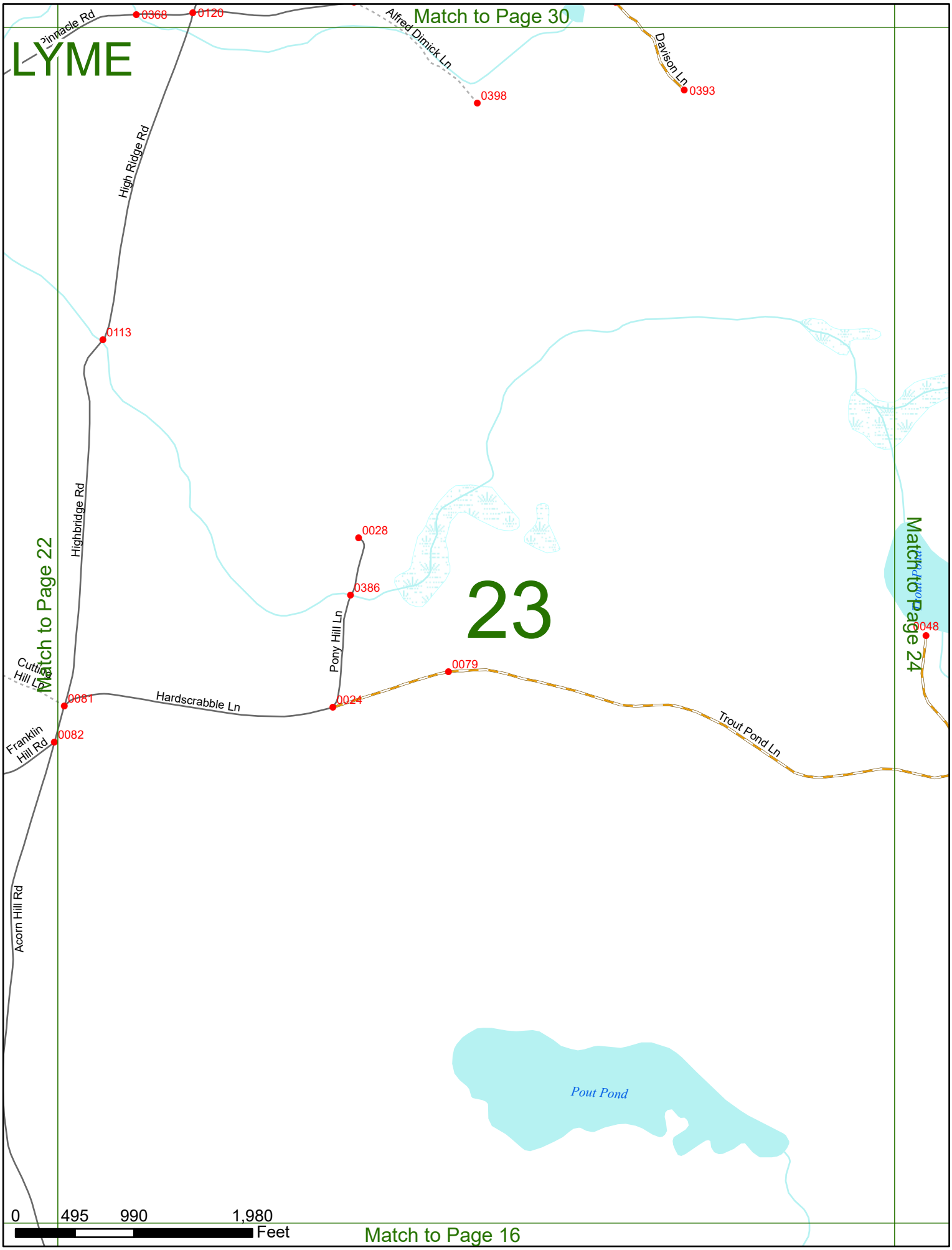
Match to Page 30
LYME
Pinnacle Rd
0368
0120
Alfred Dimick Ln
0398
Davison Ln
0393
High Ridge Rd
0113
Highbridge Rd
Match to Page 22
0028
0386
Pony Hill Ln
23
Match to Page 24
0048
Cutting Hill Ln
0081
Hardscrabble Ln
0024
0079
Trout Pond Ln
Franklin Hill Rd
0082
Acorn Hill Rd
Pout Pond
0
495
990
1,980
Feet
Match to Page 16

Match to Page 31

LYME

Match to Page 23

Match to Page 25

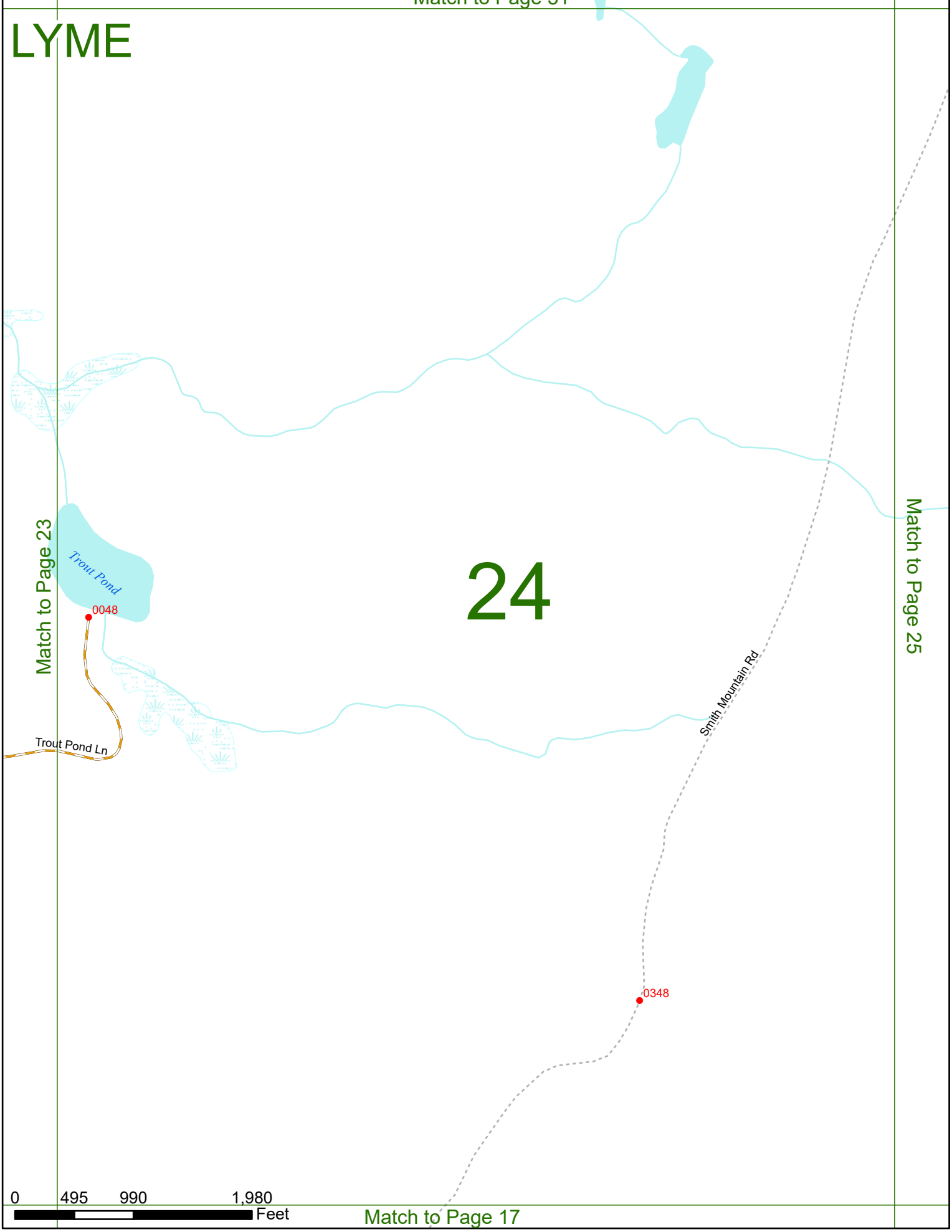

Match to Page 17

Match to Page 32

LYME

Smith Mountain Rd

Match to Page 24

25

Match to Page 26

0 495 990 1,980 Feet

Match to Page 18

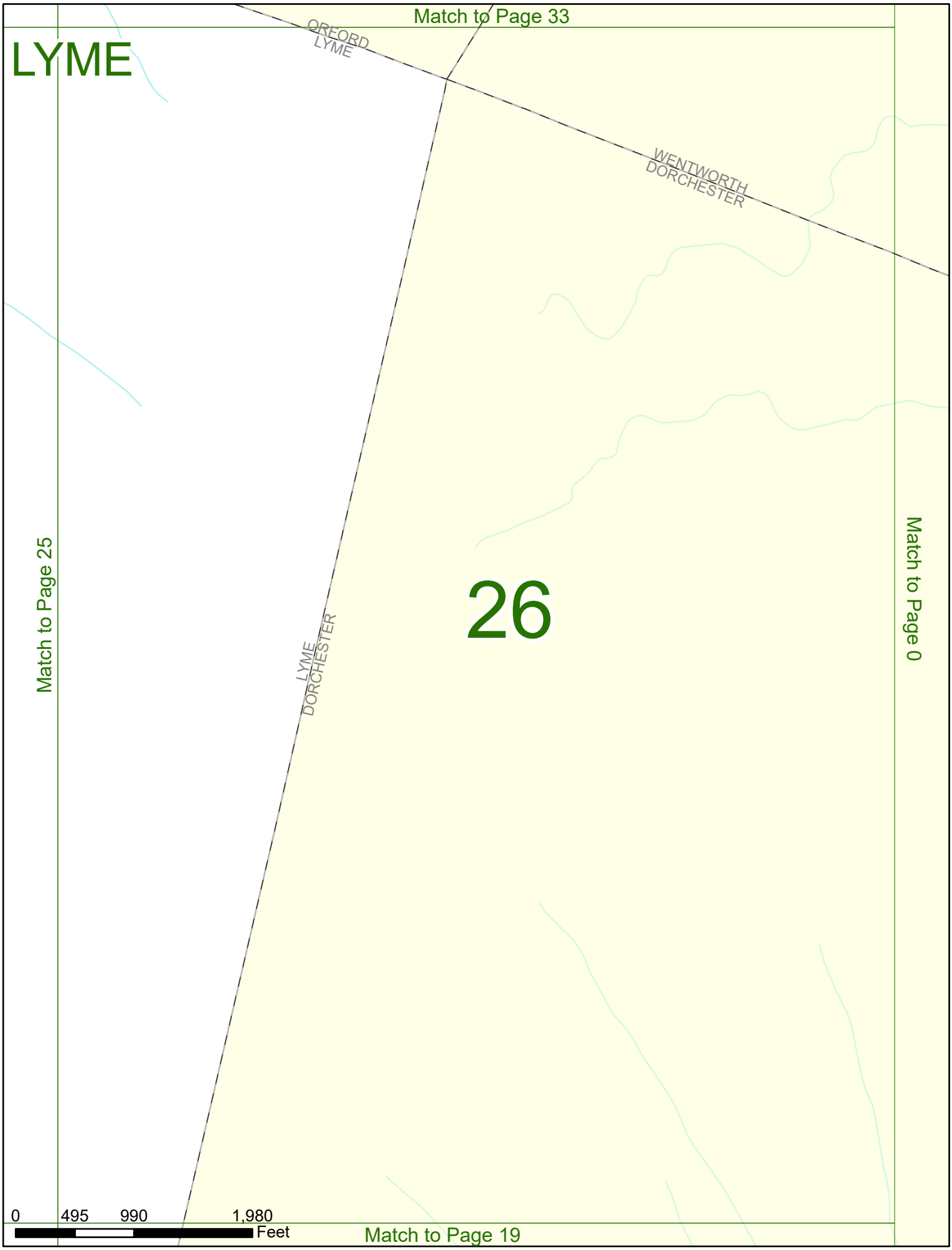
Match to Page 33
LYME
ORFORD
LYME
WENTWORTH
DORCHESTER
Match to Page 25
26
LYME
DORCHESTER
Match to Page 0
0
495
990
1,980
Feet
Match to Page 19

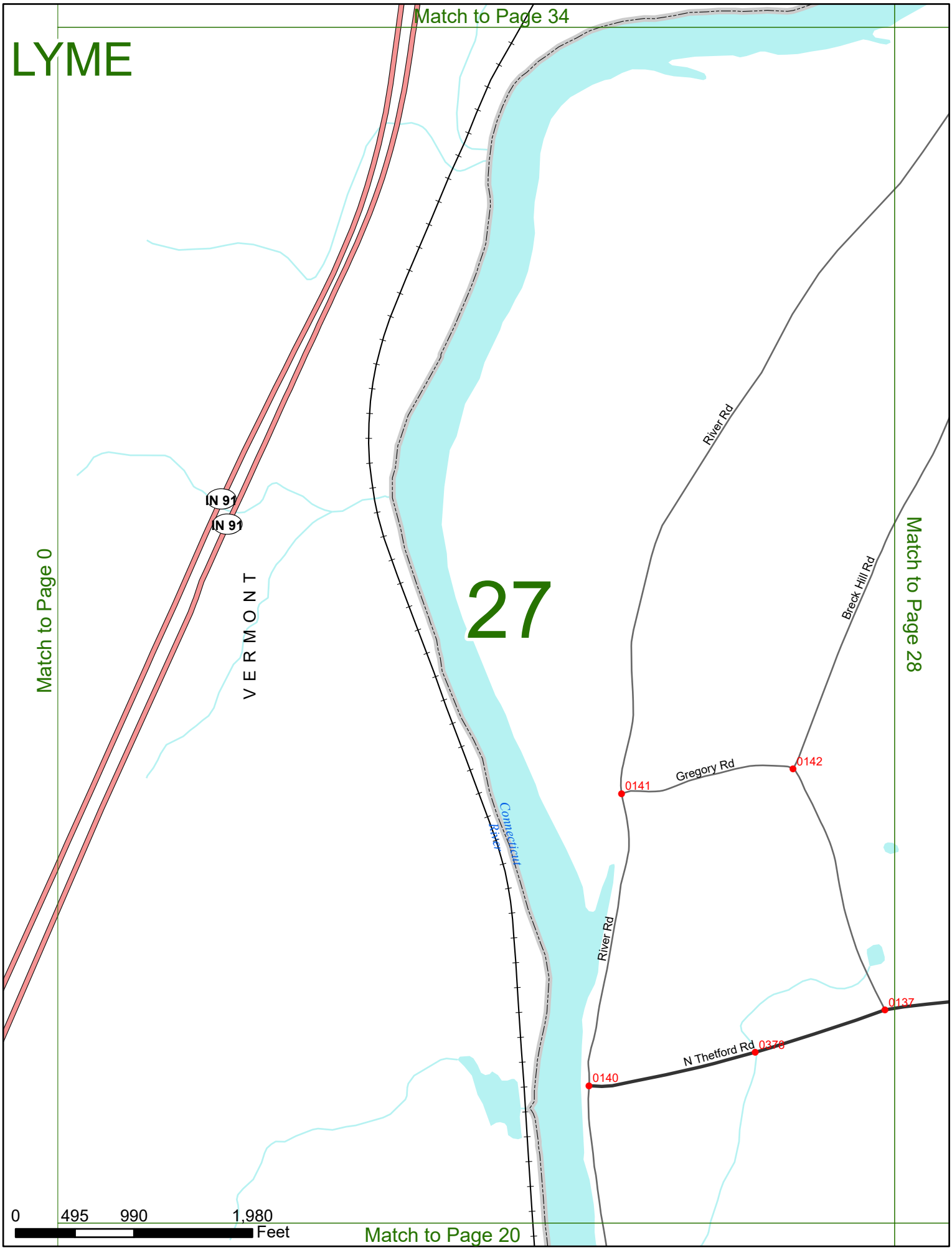
Match to Page 34
LYME
Match to Page 0
Match to Page 28
Match to Page 20
IN 91
IN 91
VERMONT
27
Connecticut River
River Rd
River Rd
Breck Hill Rd
Gregory Rd
N Thetford Rd
0137
0140
0141
0142
0378
0
495
990
1,980
Feet

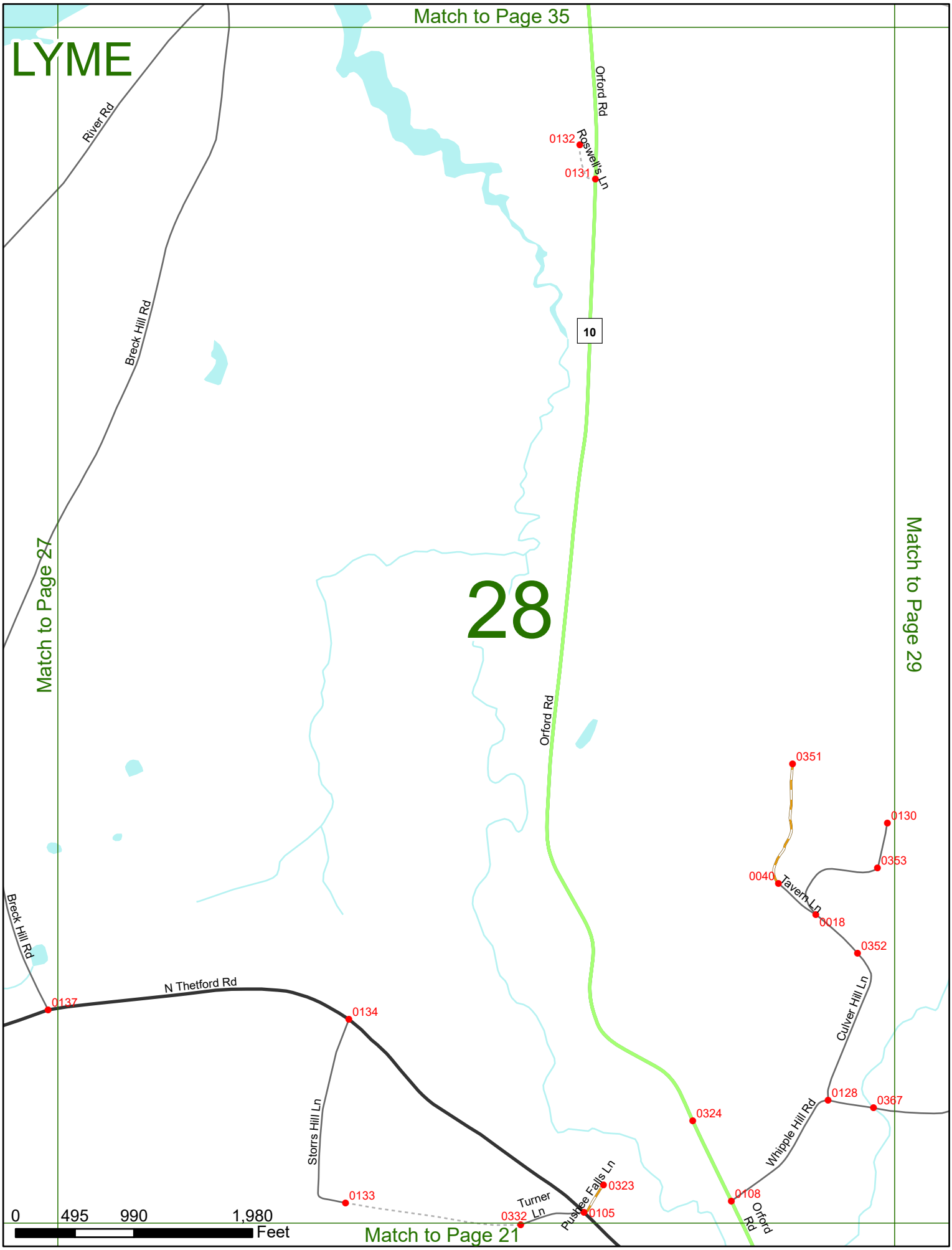
Match to Page 35
LYME
River Rd
Breck Hill Rd
Orford Rd
0132
Roswells Ln
0131
10
Match to Page 27
28
Match to Page 29
Orford Rd
0351
0130
0353
0040
Tavern Ln
0018
0352
Breck Hill Rd
N Thetford Rd
0137
0134
Culver Hill Ln
0128
0367
0324
Whipple Hill Rd
Storrs Hill Ln
Pushee Falls Ln
0323
0133
Turner Ln
0332
0105
0108
Orford Rd
0 495 990 1,980
Feet
Match to Page 21

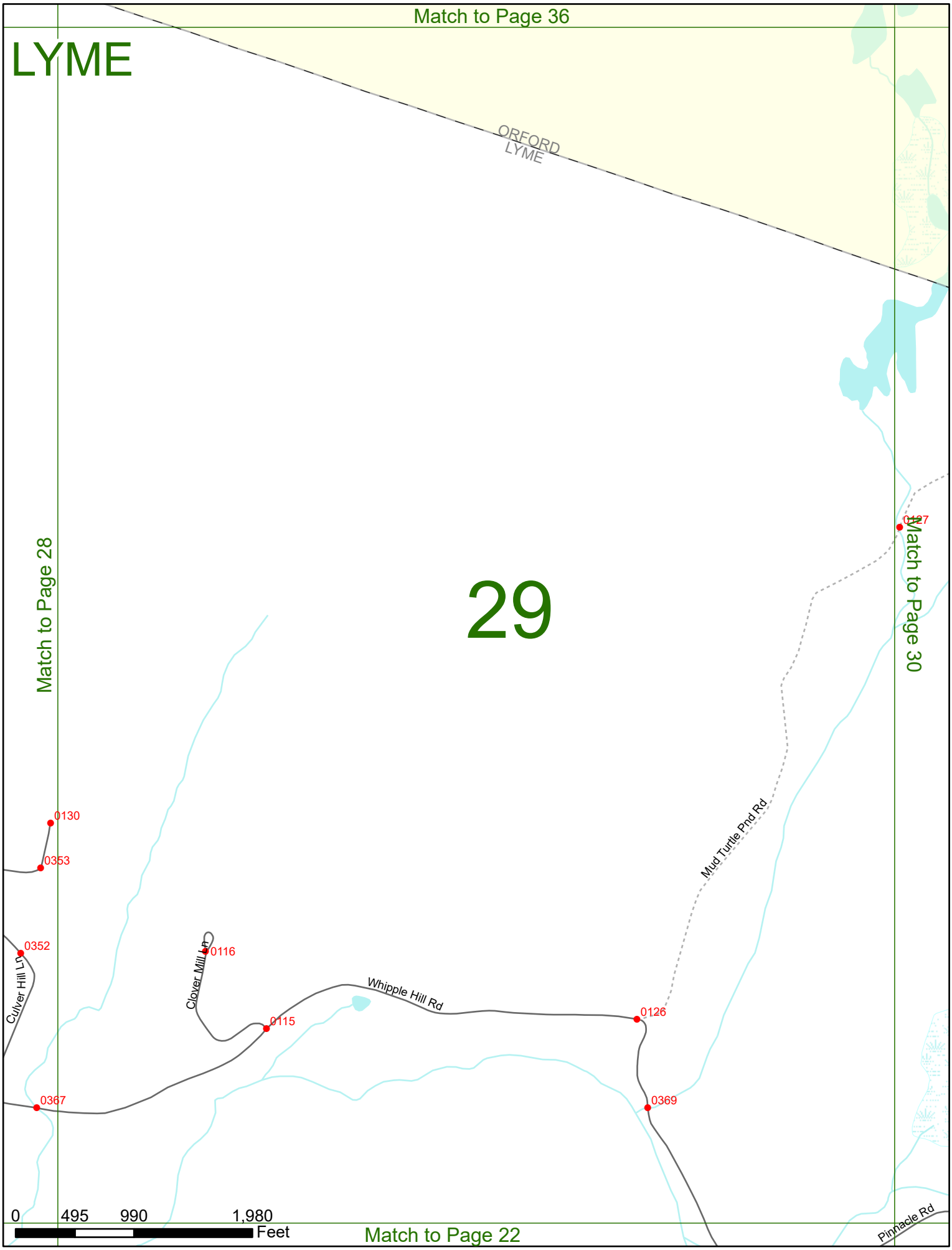
Match to Page 36
LYME
ORFORD
LYME
29
Match to Page 28
Match to Page 30
0127
0130
0353
0352
Culver Hill Ln
Clover Mill Ln
0116
Whipple Hill Rd
0115
0126
Mud Turtle Pnd Rd
0367
0369
Pinnacle Rd
0
495
990
1,980
Feet
Match to Page 22

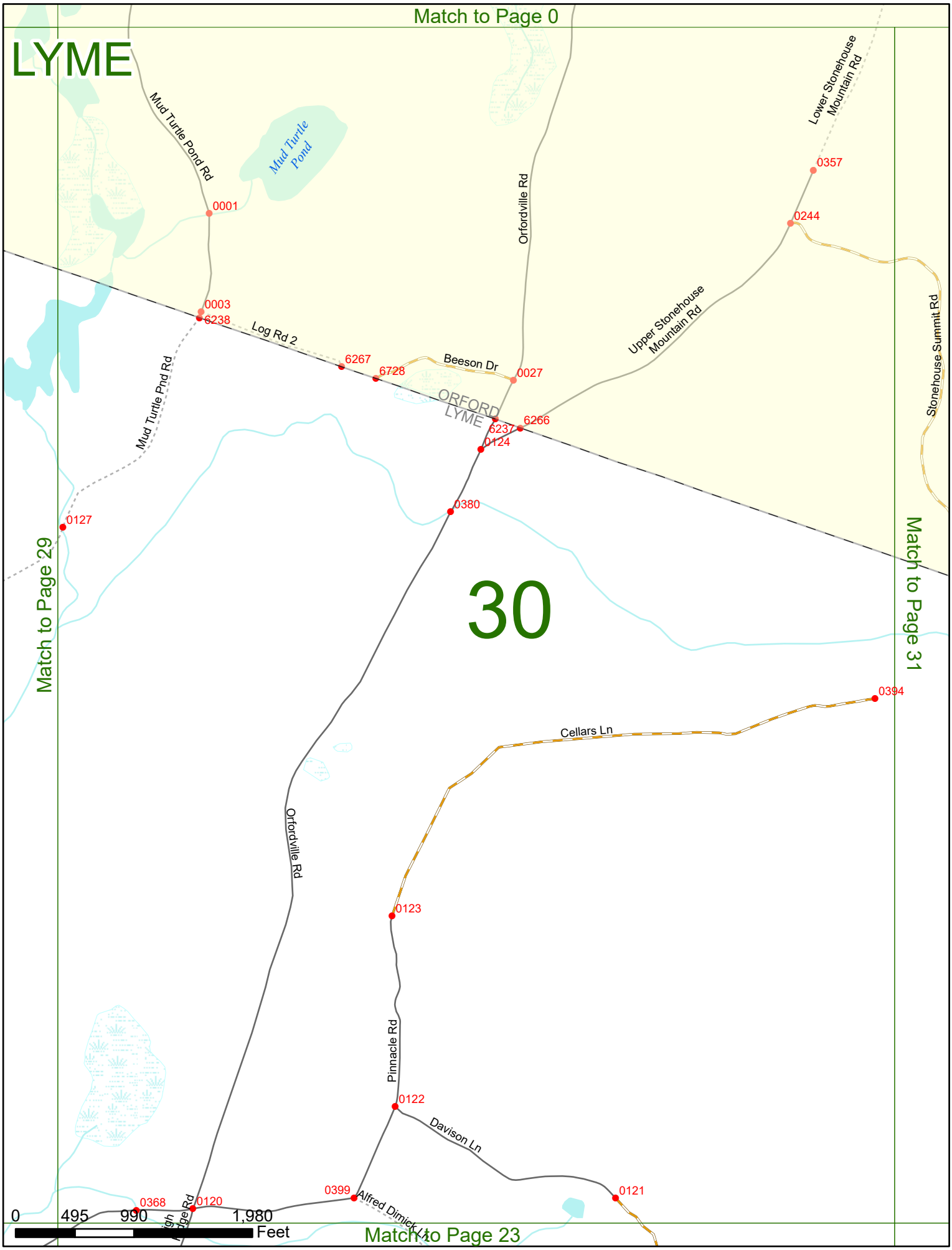
Match to Page 0
LYME
Mud Turtle Pond Rd
Mud Turtle Pond
0001
Orfordville Rd
Lower Stonehouse Mountain Rd
0357
0244
0003
6238
Log Rd 2
6267
6728
Beeson Dr
0027
Upper Stonehouse Mountain Rd
Stonehouse Summit Rd
ORFORD
LYME
6237
6266
0124
Mud Turtle Pnd Rd
0127
0380
30
Match to Page 29
Match to Page 31
0394
Cellars Ln
Orfordville Rd
0123
Pinnacle Rd
0122
Davison Ln
0121
0399
Alfred Dimick Ln
0368
0120
0
495
990
1,980
Feet
Match to Page 23

Match to Page 0

LYME

Stonehouse Summit Rd

Mason Pond

Match to Page 30

Match to Page 32

0328

31

Cellars Ln

0394

ORFORD
LYME

Lily Pond

0 495 990 1,980
Feet

Match to Page 24

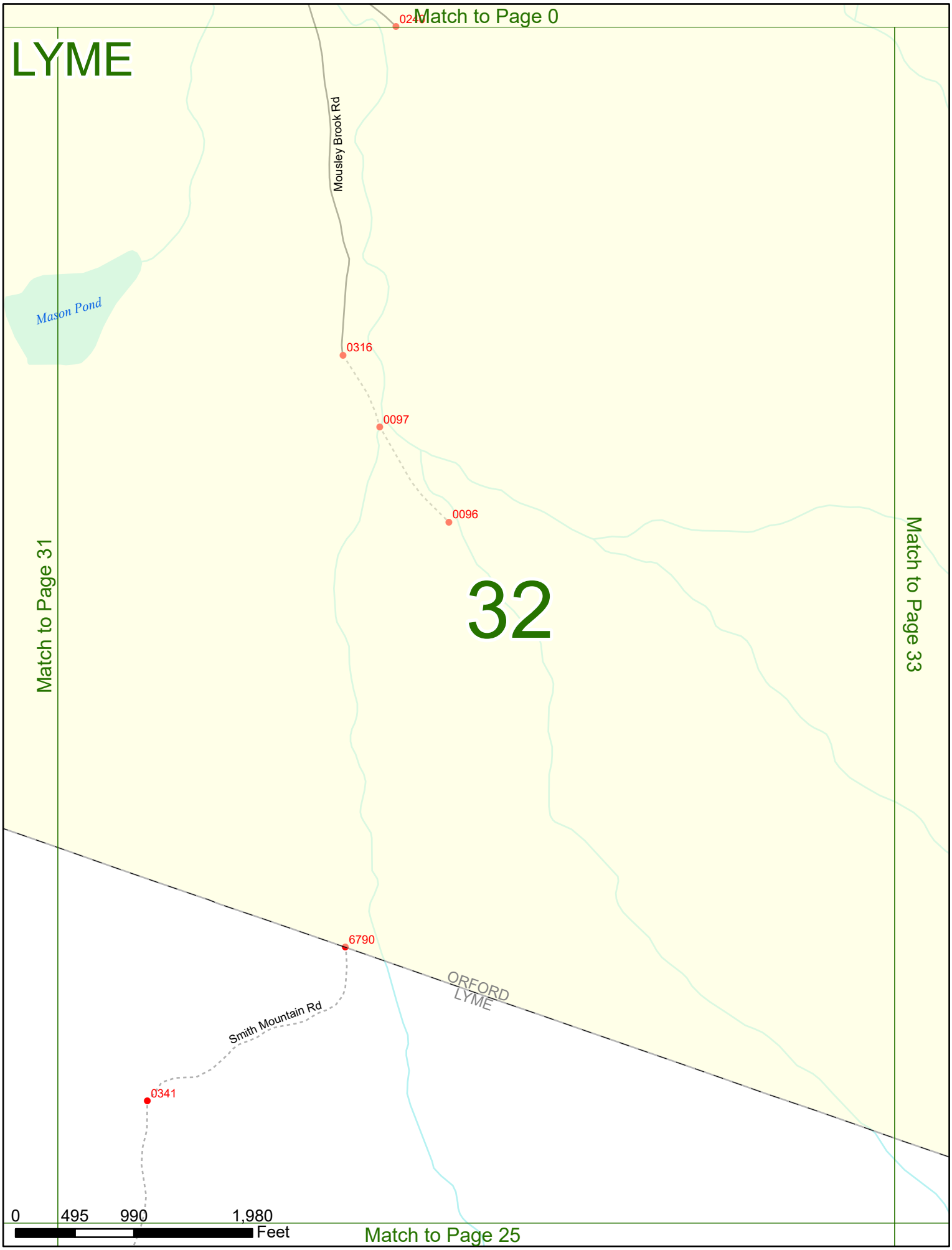
Match to Page 0
LYME
Mousley Brook Rd
Mason Pond
0316
0097
0096
32
Match to Page 31
Match to Page 33
6790
ORFORD
LYME
Smith Mountain Rd
0341
0
495
990
1,980
Feet
Match to Page 25

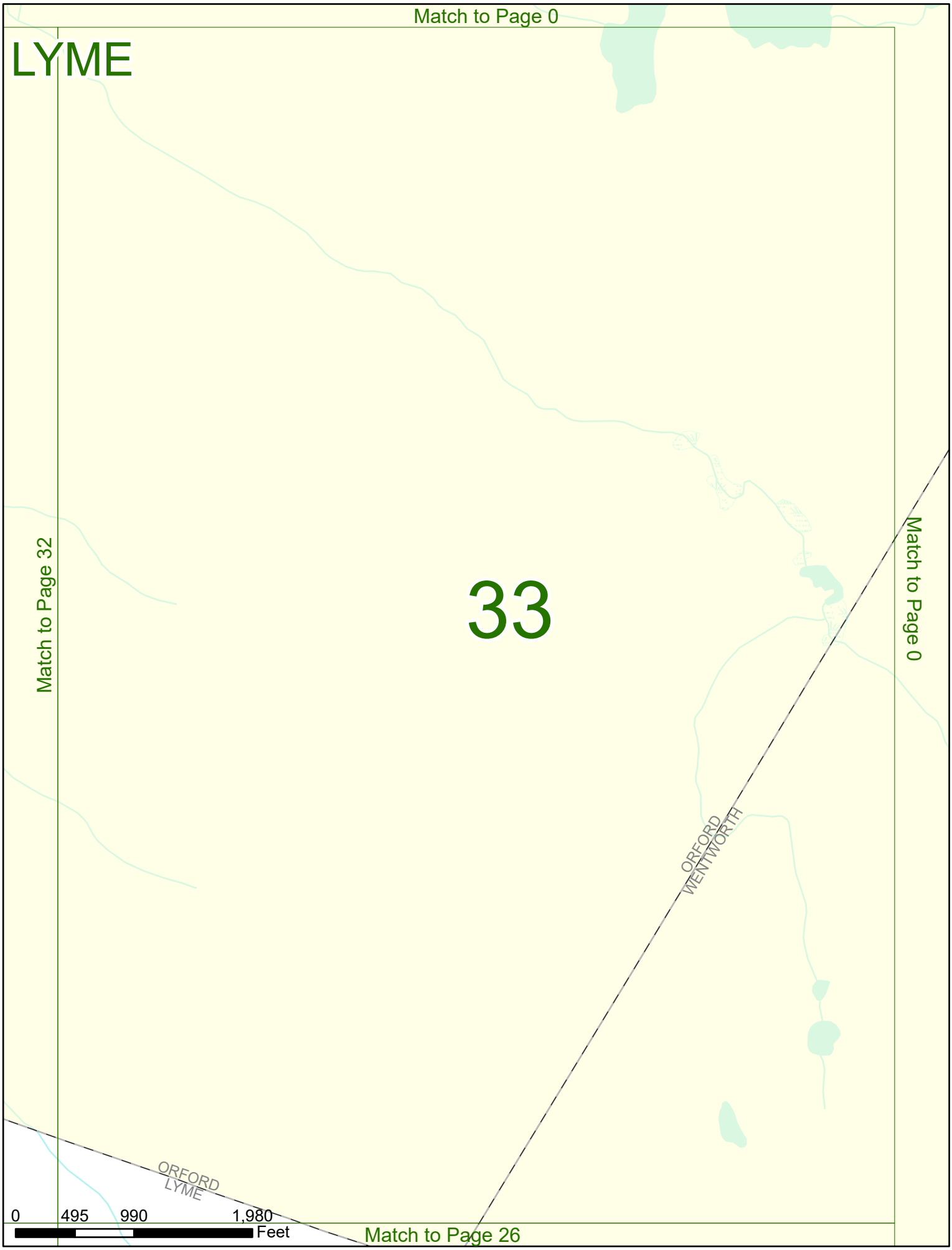
Match to Page 0
LYME
33
Match to Page 32
Match to Page 0
ORFORD
WENTWORTH
ORFORD
LYME
0
495
990
1,980
Feet
Match to Page 26

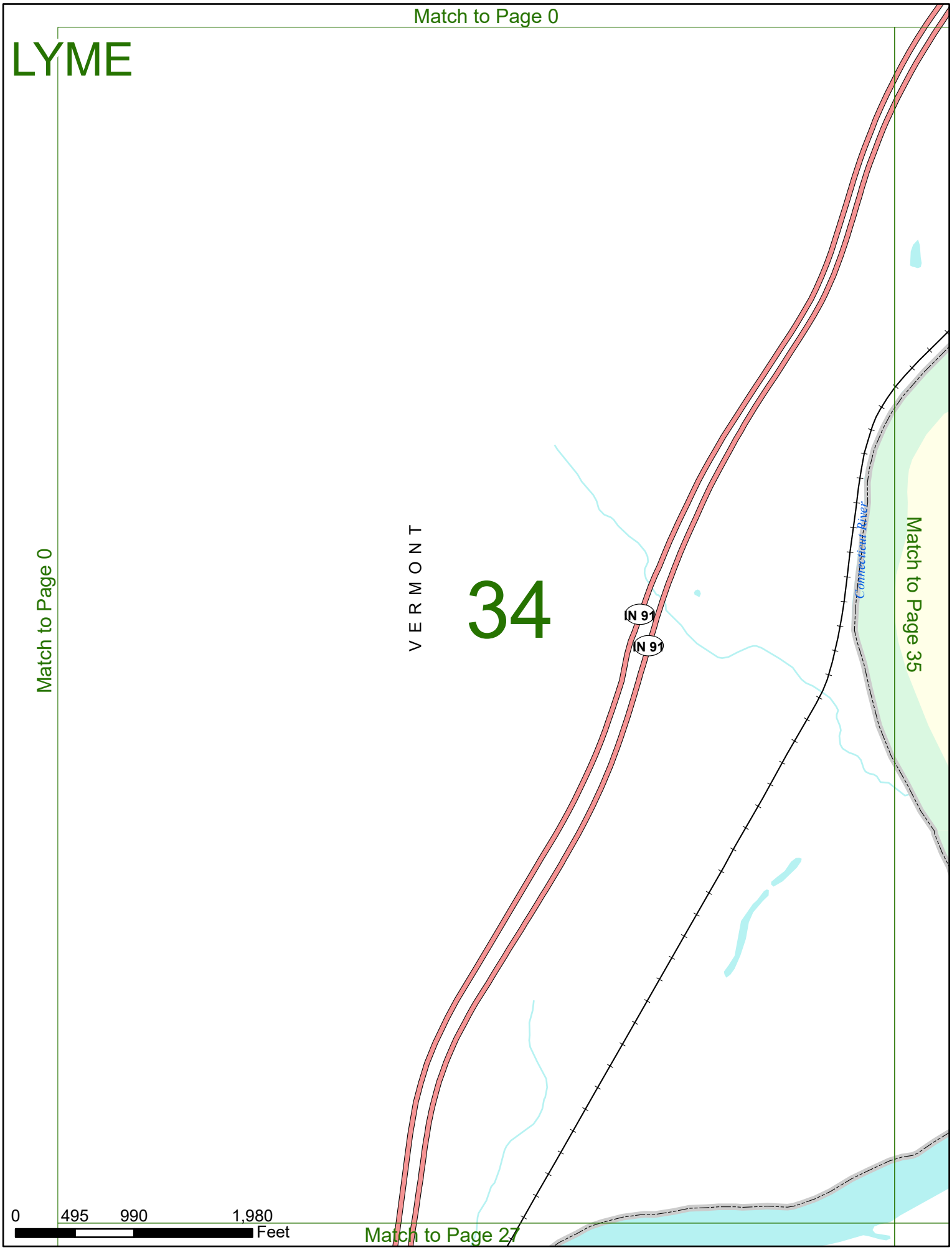
Match to Page 0
LYME
Match to Page 0
VERMONT
34
IN 91
IN 91
Connecticut River
Match to Page 35
0
495
990
1,980
Feet
Match to Page 27

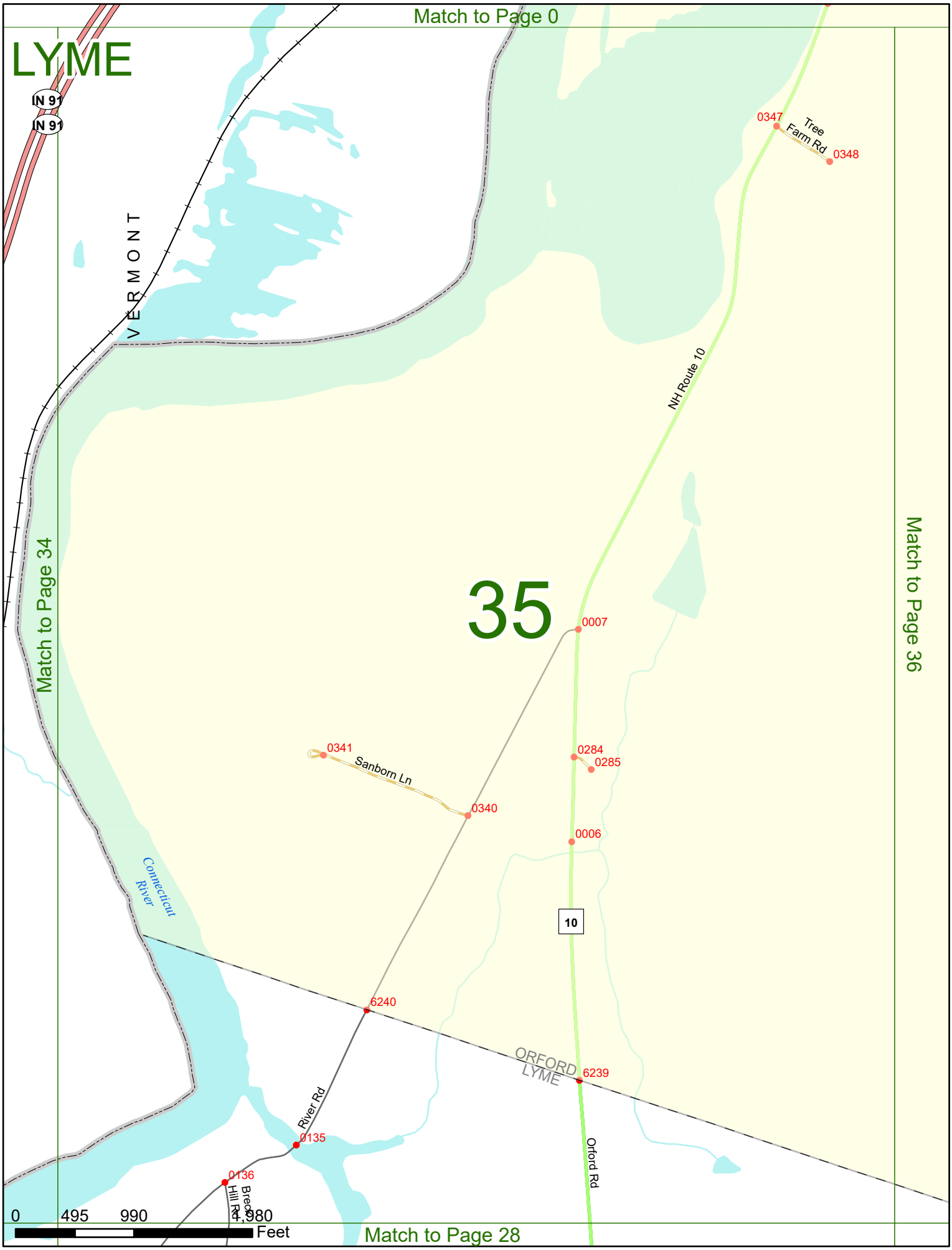
Match to Page 0
LYME
IN 91
IN 91
VERMONT
0347
Tree Farm Rd
0348
NH Route 10
Match to Page 34
Match to Page 36
35
0007
0341
Sanborn Ln
0284
0285
0340
0006
Connecticut River
10
6240
ORFORD
LYME
6239
River Rd
0135
Orford Rd
0136
Breck Hill Rd
0 495 990 1,980
Feet
Match to Page 28

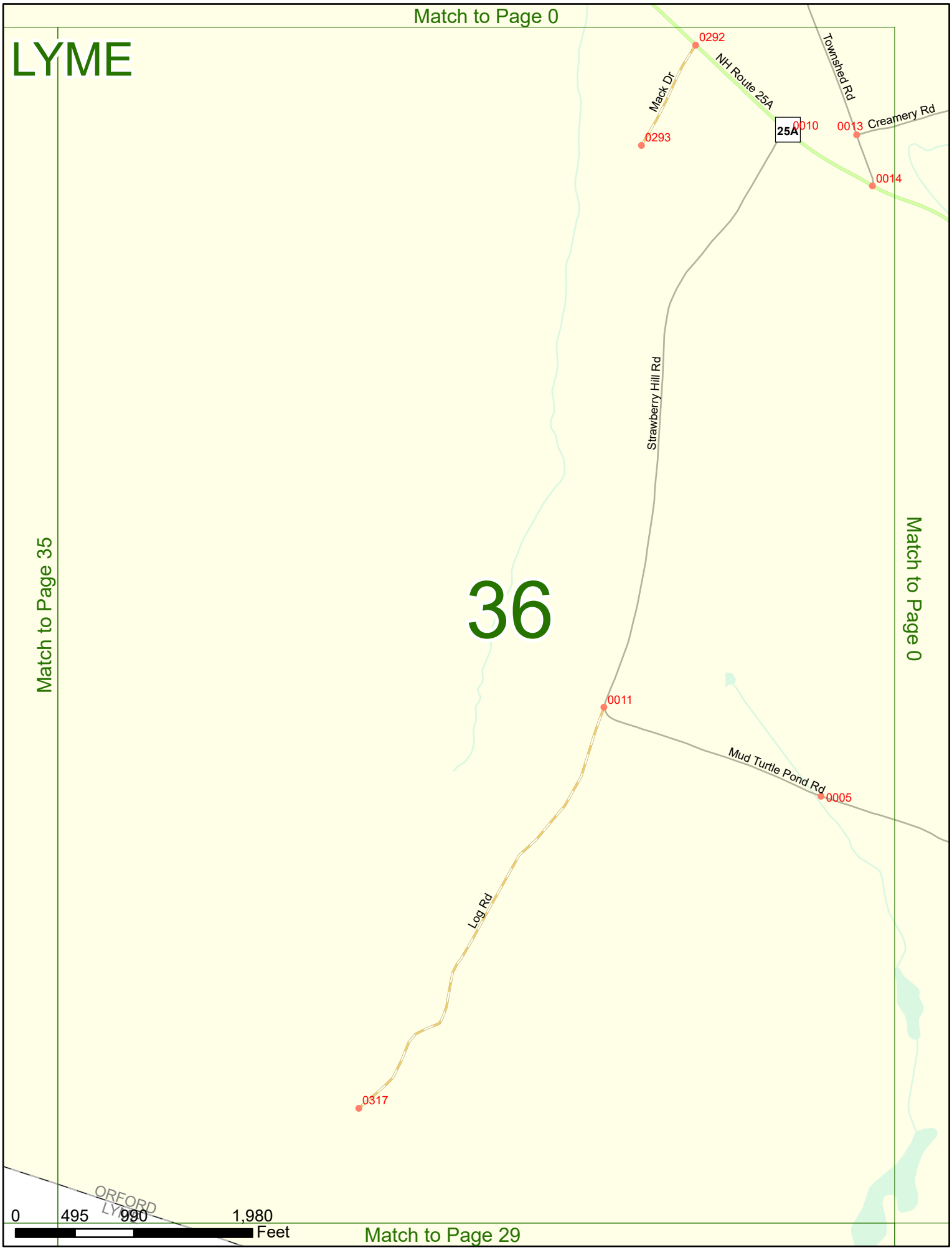
Match to Page 0
LYME
0292
Mack Dr
NH Route 25A
Townshed Rd
25A
0010
0013
Creamery Rd
0293
0014
Strawberry Hill Rd
Match to Page 35
36
Match to Page 0
0011
Mud Turtle Pond Rd
0005
Log Rd
0317
ORFORD
LYME
0
495
990
1,980
Feet
Match to Page 29