New Hampshire DOT
Department of Transportation

Maps and data sets are not guaranteed to be free from errors and omissions. Data is in a constant state of update and correction by various groups and agencies. Information displayed on this map is the best available at the time of publication.

2026 Nodal Reference Bookmap

LEGEND

Divided Highway Limited Access

Turnpike Toll Road

U.S. Route

N.H. Route

State Roads (Carries NO Route Number)

Local Roads

Class 6 Roads (Not Maintained)

Private Roads

State Line

County Line

Town Line

Rivers & Streams

Lakes & Ponds

State Parks

National & State Forests

Reference Nodes

NHDOT will accept crash locations based on the State of NH Uniform Police Traffic Accident Report.

Crash occurred on:

Option 1 Street Address

123 Main Street

Option 2

Route No and/or Street name	Distance from Intersecting Street	NESW	Intesecting Road, Bridge, Town/County line
Main Street	*500*	*E*	*Oak Street*

Option 3

First Node	Distance from First Node	Second Node
515	*212*	*632*

Option 4

Route No and/or Street name	Mile Marker on Interstate Only	NESW	Mile (Marker)
I89S	*700 feet*	*S*	*36.8*

Option 3 – Example

Street Name	*Loudon Road*
First Node	*803*
Distance from First Node	318 Ft
Second Node	*813*

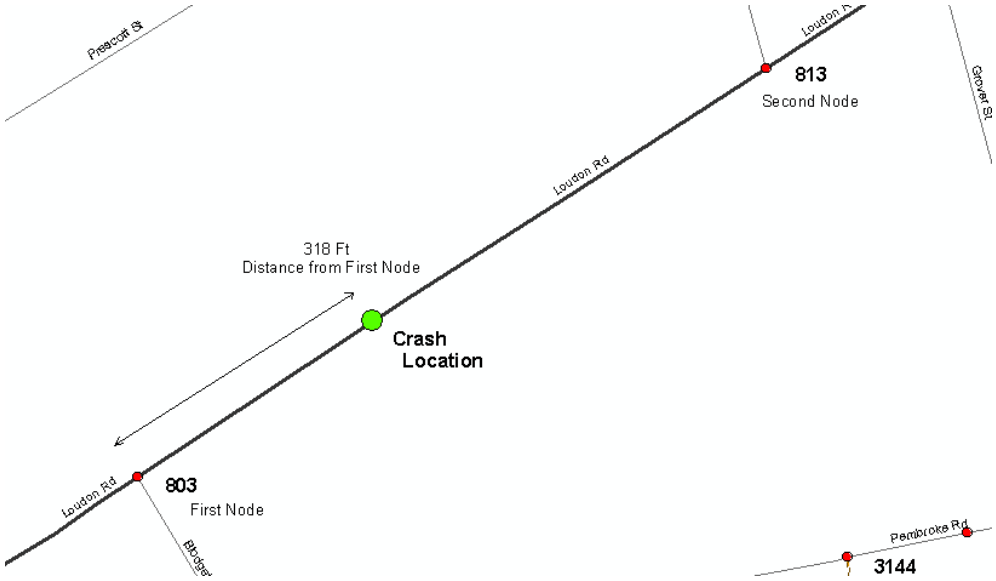

LITTLETON

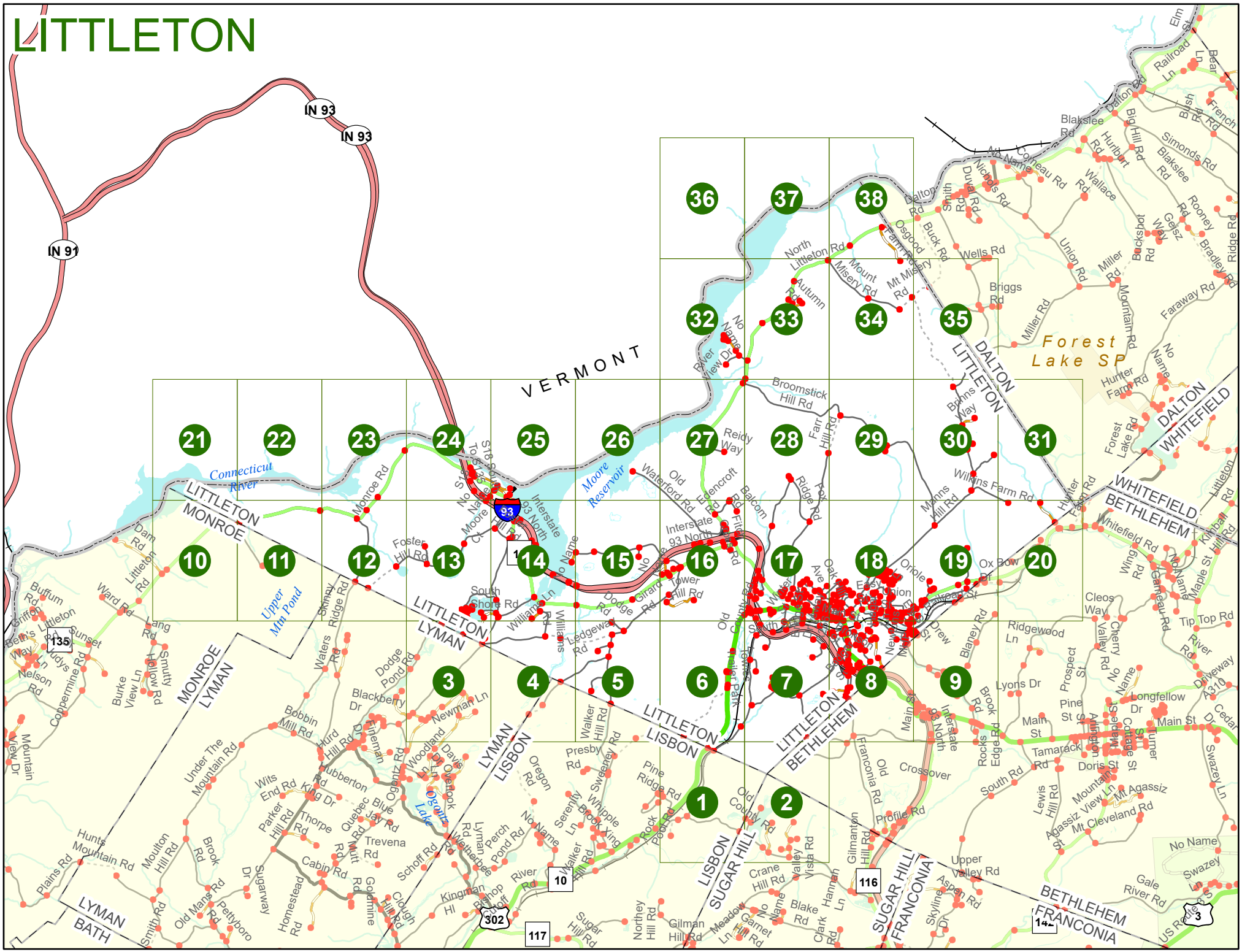

Date: 1/15/2026

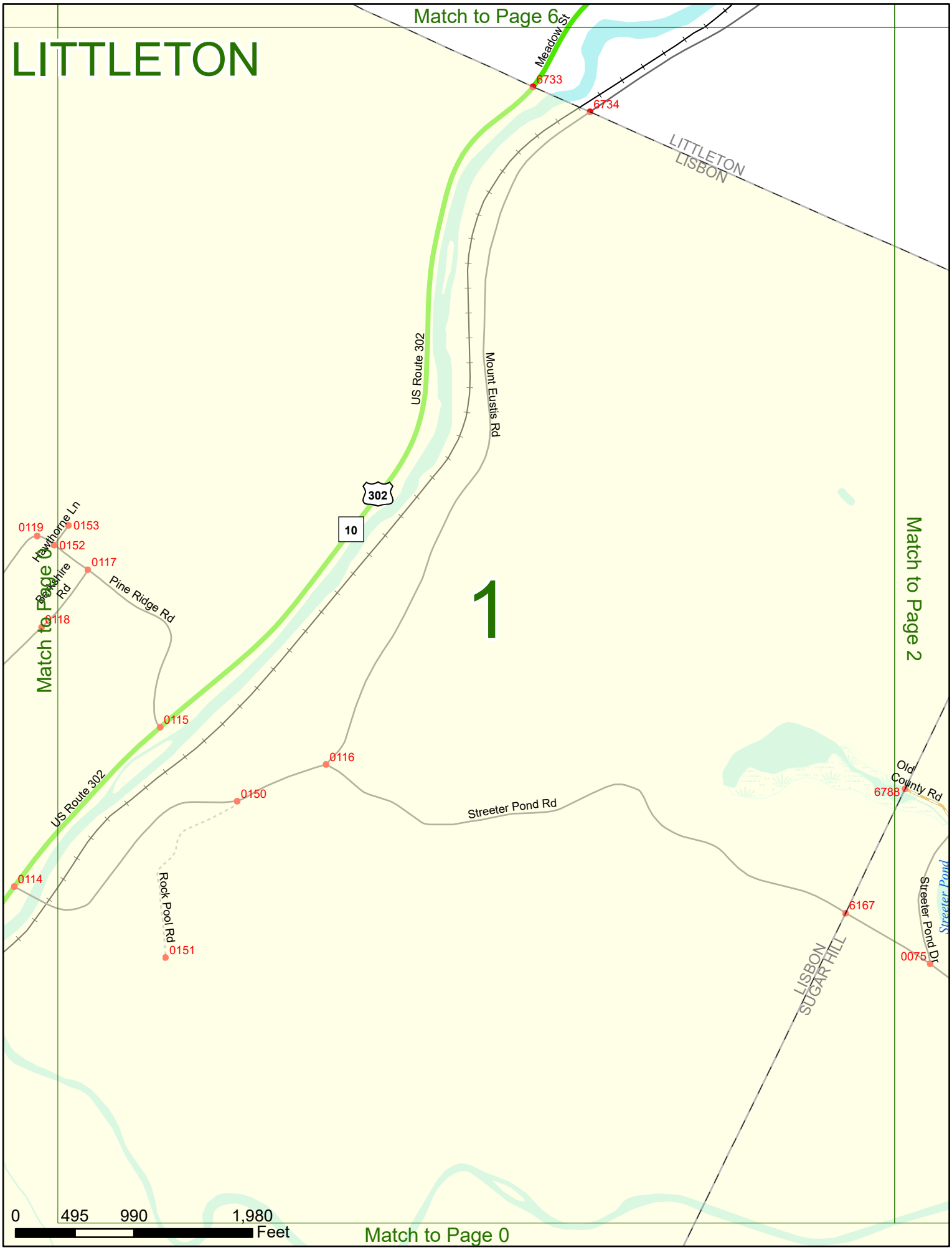
LITTLETON
Match to Page 6
Meadow St
6733
6734
LITTLETON
LISBON
US Route 302
Mount Eustis Rd
302
10
1
Hawthorne Ln
0119
0153
0152
0117
Berkshire Rd
Pine Ridge Rd
0118
Match to Page 6
Match to Page 2
0115
0116
US Route 302
0150
Streeter Pond Rd
Old County Rd
6788
0114
Rock Pool Rd
0151
6167
Streeter Pond Dr
Streeter Pond
0075
LISBON
SUGAR HILL
0
495
990
1,980
Feet
Match to Page 0

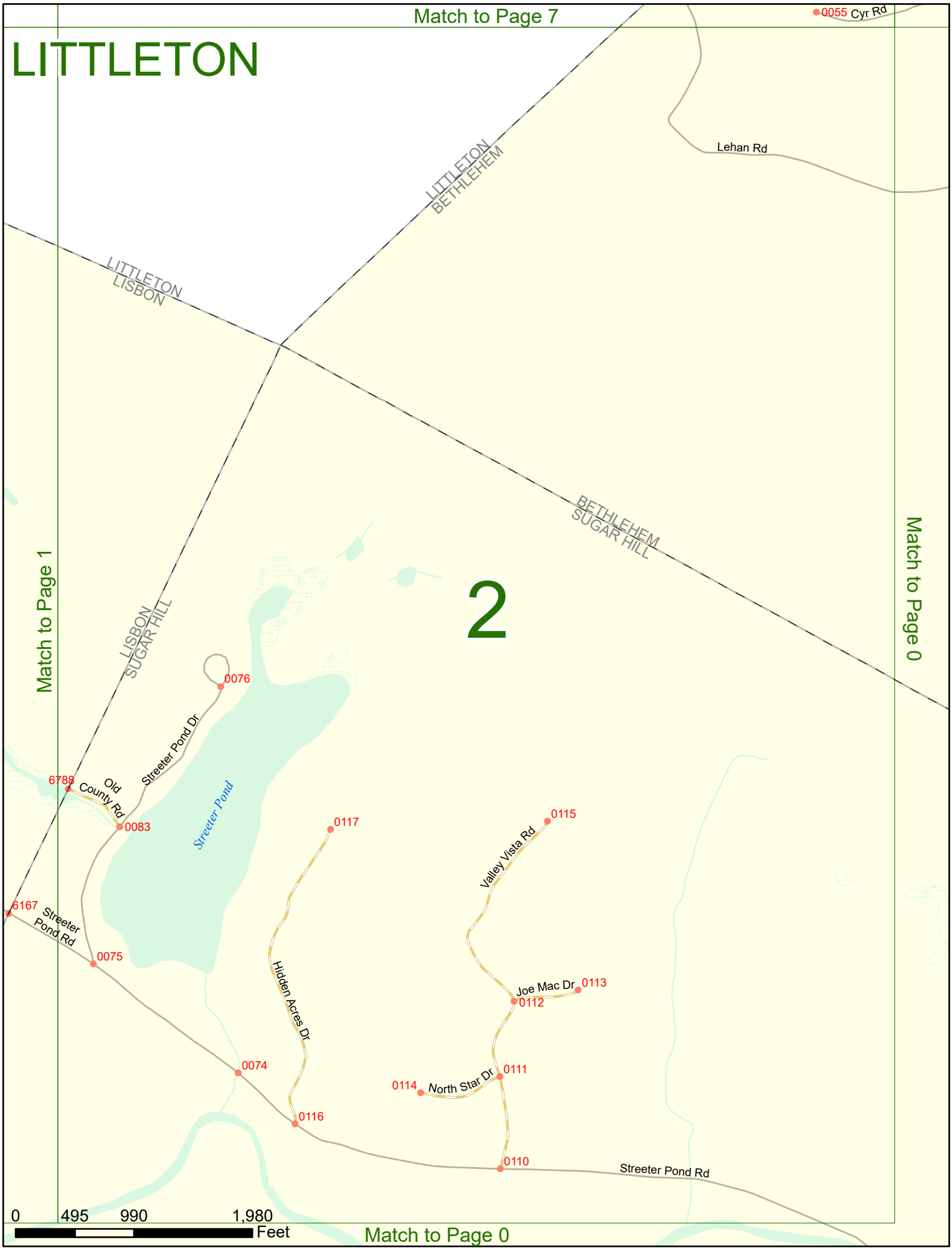
Match to Page 7
LITTLETON
0055 Cyr Rd
Lehan Rd
LITTLETON
BETHLEHEM
LITTLETON
LISBON
BETHLEHEM
SUGAR HILL
LISBON
SUGAR HILL
2
Match to Page 1
Match to Page 0
0076
Streeter Pond Dr
6788
Old
County Rd
0083
Streeter Pond
0117
0115
Valley Vista Rd
6167
Streeter
Pond Rd
0075
Hidden Acres Dr
Joe Mac Dr
0113
0112
0074
0114
North Star Dr
0111
0116
0110
Streeter Pond Rd
0
495
990
1,980
Feet
Match to Page 0

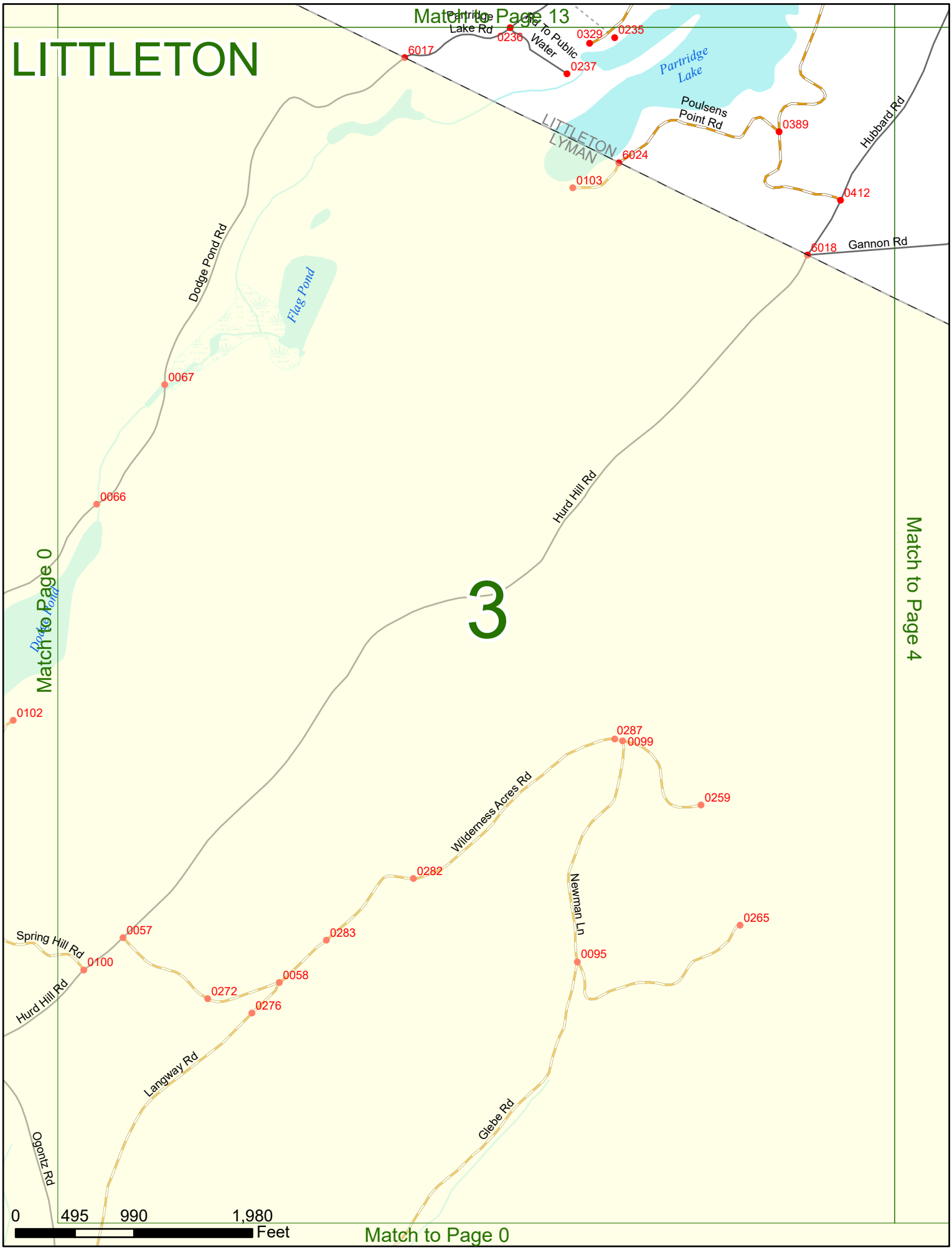
LITTLETON
Match to Page 13
Partridge Lake Rd
Gate To Public Water
6017
0236
0237
0329
0235
Partridge Lake
Poulsens Point Rd
0389
Hubbard Rd
LITTLETON
LYMAN
6024
0103
0412
6018
Gannon Rd
Dodge Pond Rd
Flag Pond
0067
0066
Hurd Hill Rd
3
Match to Page 0
Dodge Pond
Match to Page 4
0102
0287
0099
0259
Wilderness Acres Rd
0282
Newman Ln
0265
Spring Hill Rd
0057
0283
0100
0095
0058
Hurd Hill Rd
0272
0276
Langway Rd
Glebe Rd
Ogontz Rd
0
495
990
1,980
Feet
Match to Page 0

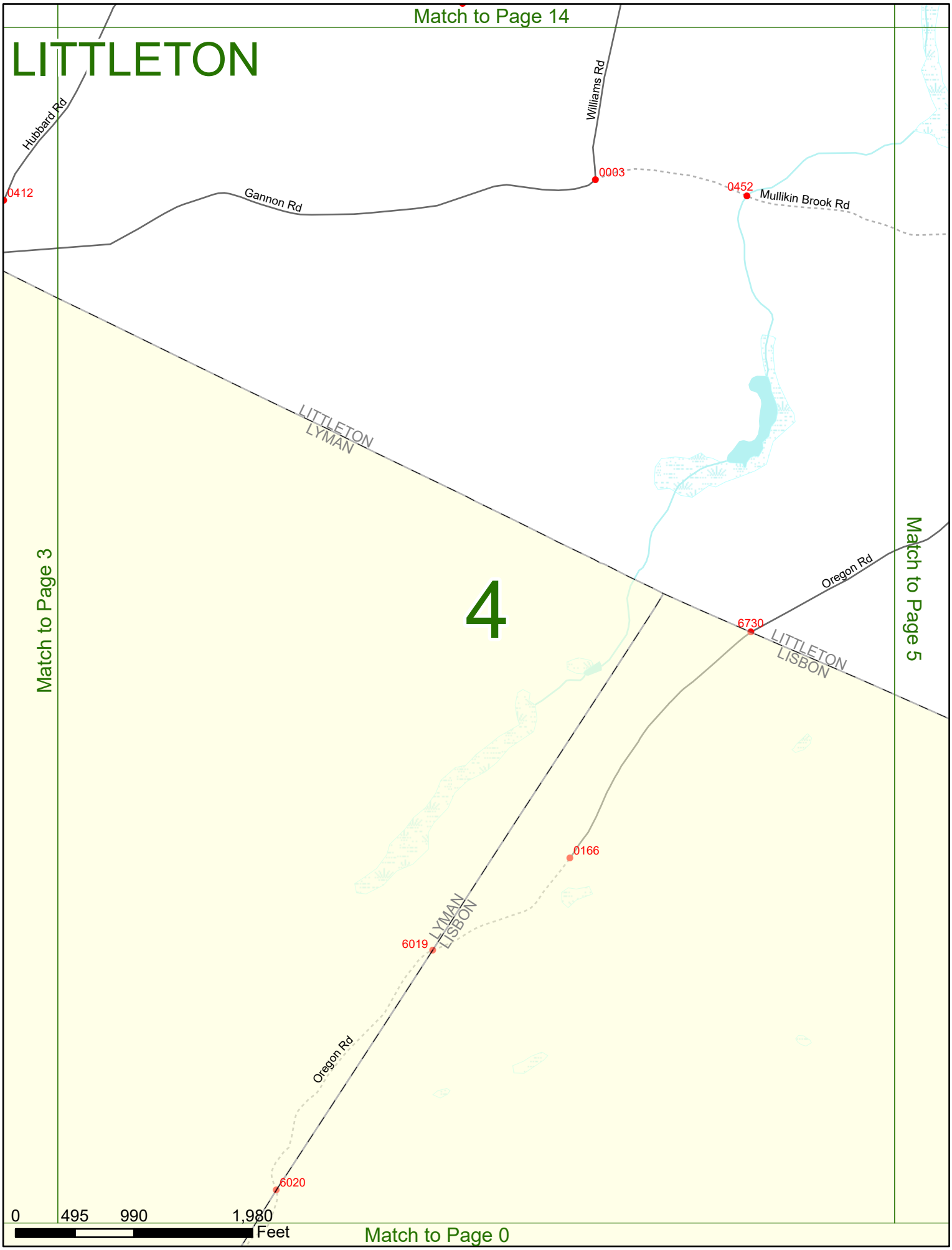
Match to Page 14
LITTLETON
Hubbard Rd
Williams Rd
0412
Gannon Rd
0003
0452
Mullikin Brook Rd
LITTLETON
LYMAN
Match to Page 3
4
Oregon Rd
6730
LITTLETON
LISBON
Match to Page 5
0166
LYMAN
LISBON
6019
Oregon Rd
6020
0
495
990
1,980
Feet
Match to Page 0

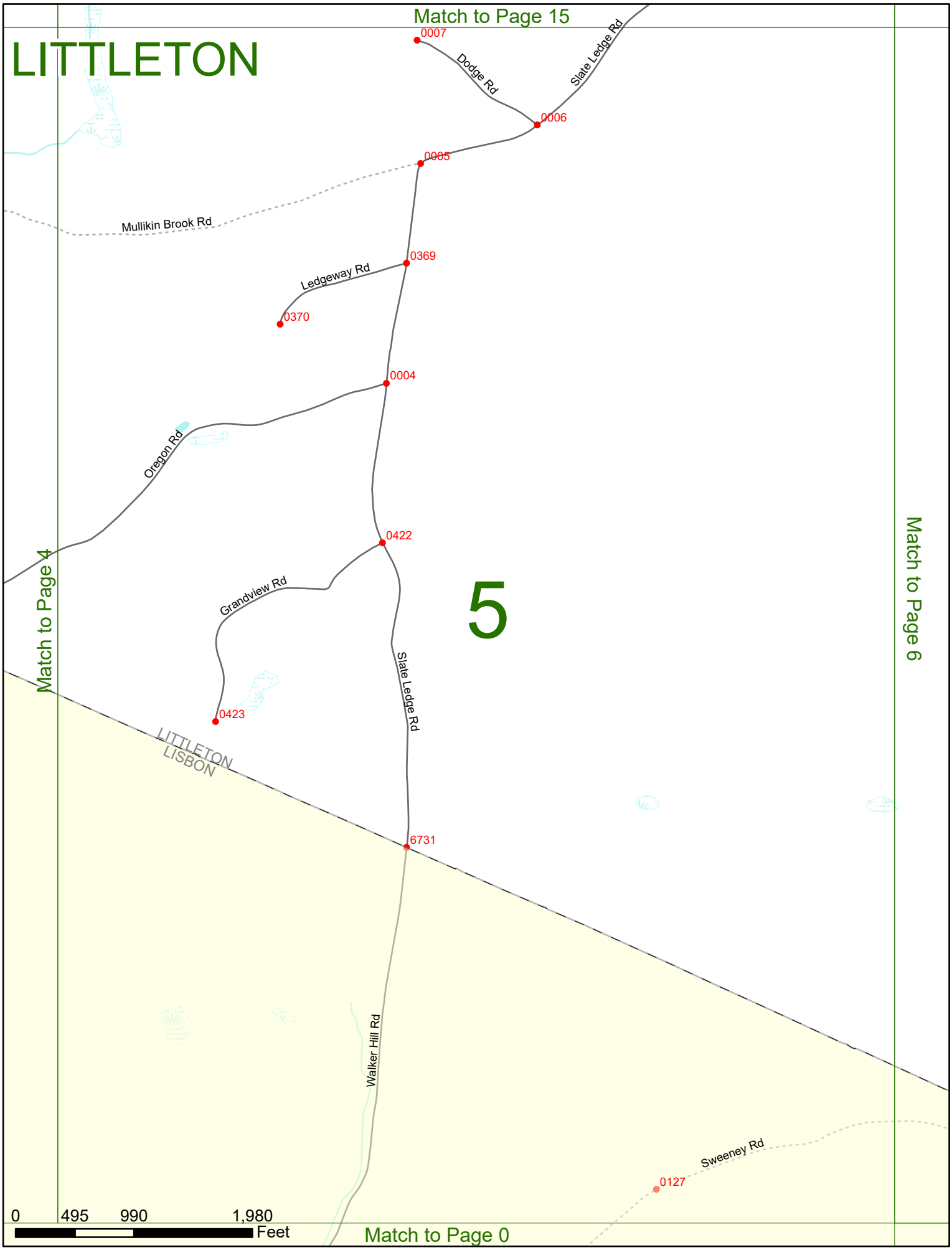
Match to Page 15
LITTLETON
0007
Dodge Rd
Slate Ledge Rd
0006
0005
Mullikin Brook Rd
0369
Ledgeway Rd
0370
0004
Oregon Rd
0422
Grandview Rd
5
Slate Ledge Rd
0423
LITTLETON
LISBON
6731
Walker Hill Rd
Sweeney Rd
0127
Match to Page 4
Match to Page 6
0
495
990
1,980
Feet
Match to Page 0

Match to Page 16

LITTLETON

Match to Page 5

Match to Page 7

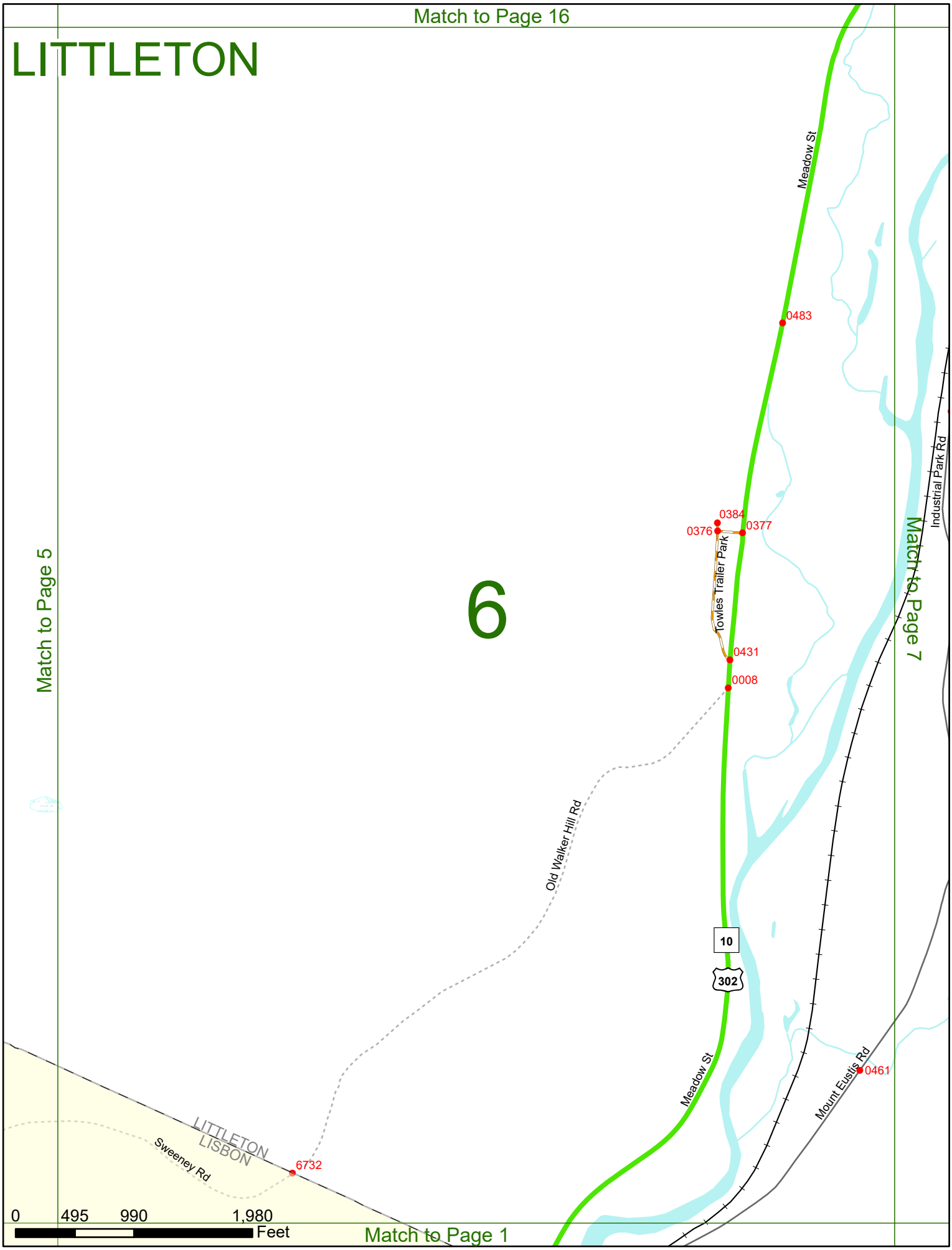

Match to Page 1

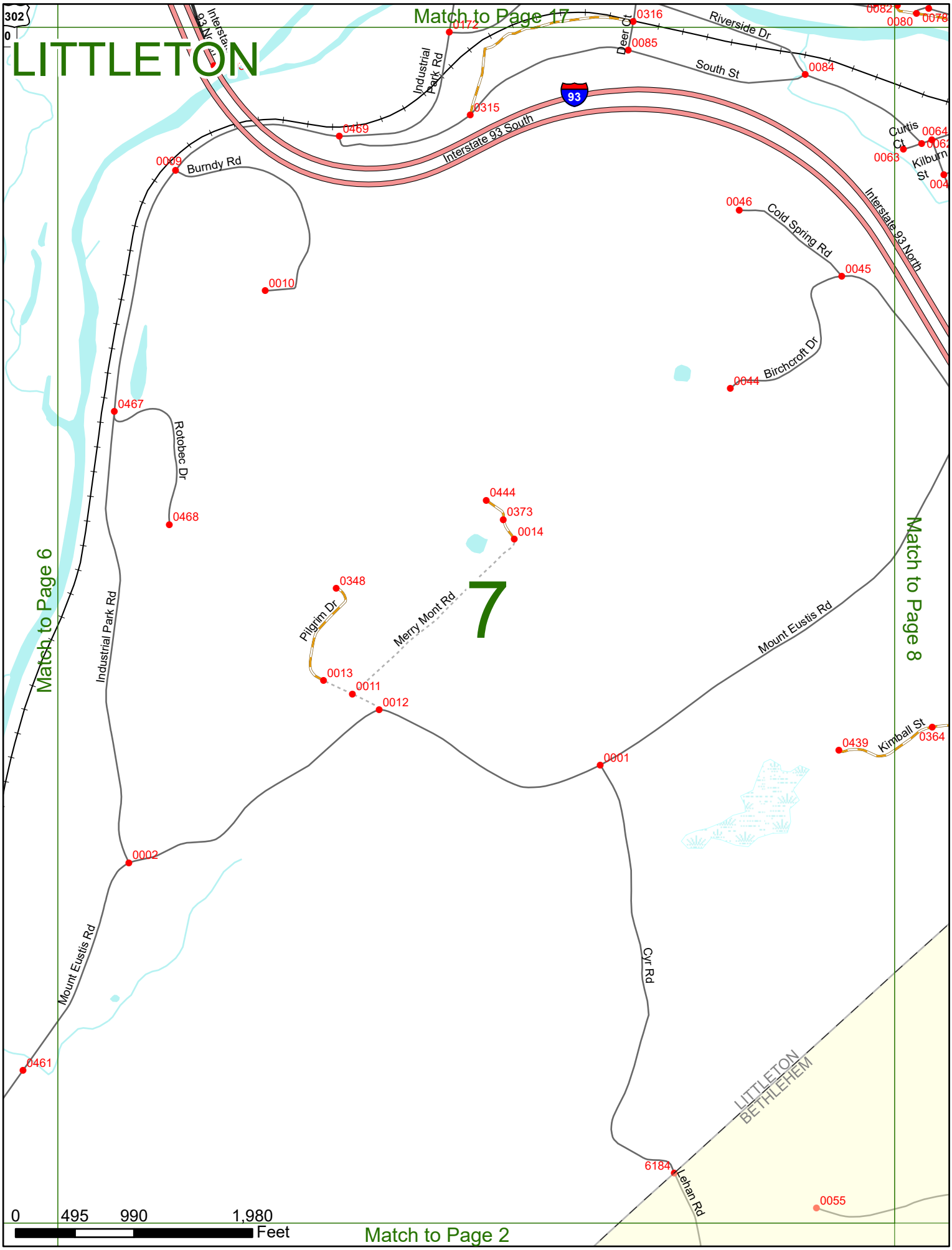
LITTLETON
Match to Page 17
Match to Page 6
Match to Page 8
Match to Page 2
7
Interstate 93 South
Interstate 93 North
93
Riverside Dr
South St
Deer Ct
Industrial Park Rd
Burndy Rd
Cold Spring Rd
Birchcroft Dr
Rotobec Dr
Pilgrim Dr
Merry Mont Rd
Mount Eustis Rd
Cyr Rd
Lehan Rd
Kimball St
Curtis Ct
Kilburn St
LITTLETON
BETHLEHEM
0316
0085
0084
0082
0080
0078
0172
0315
0469
0009
0010
0046
0045
0044
0467
0468
0444
0373
0014
0348
0013
0011
0012
0001
0002
0461
0439
0364
6184
0055
0064
0063
0
495
990
1,980
Feet

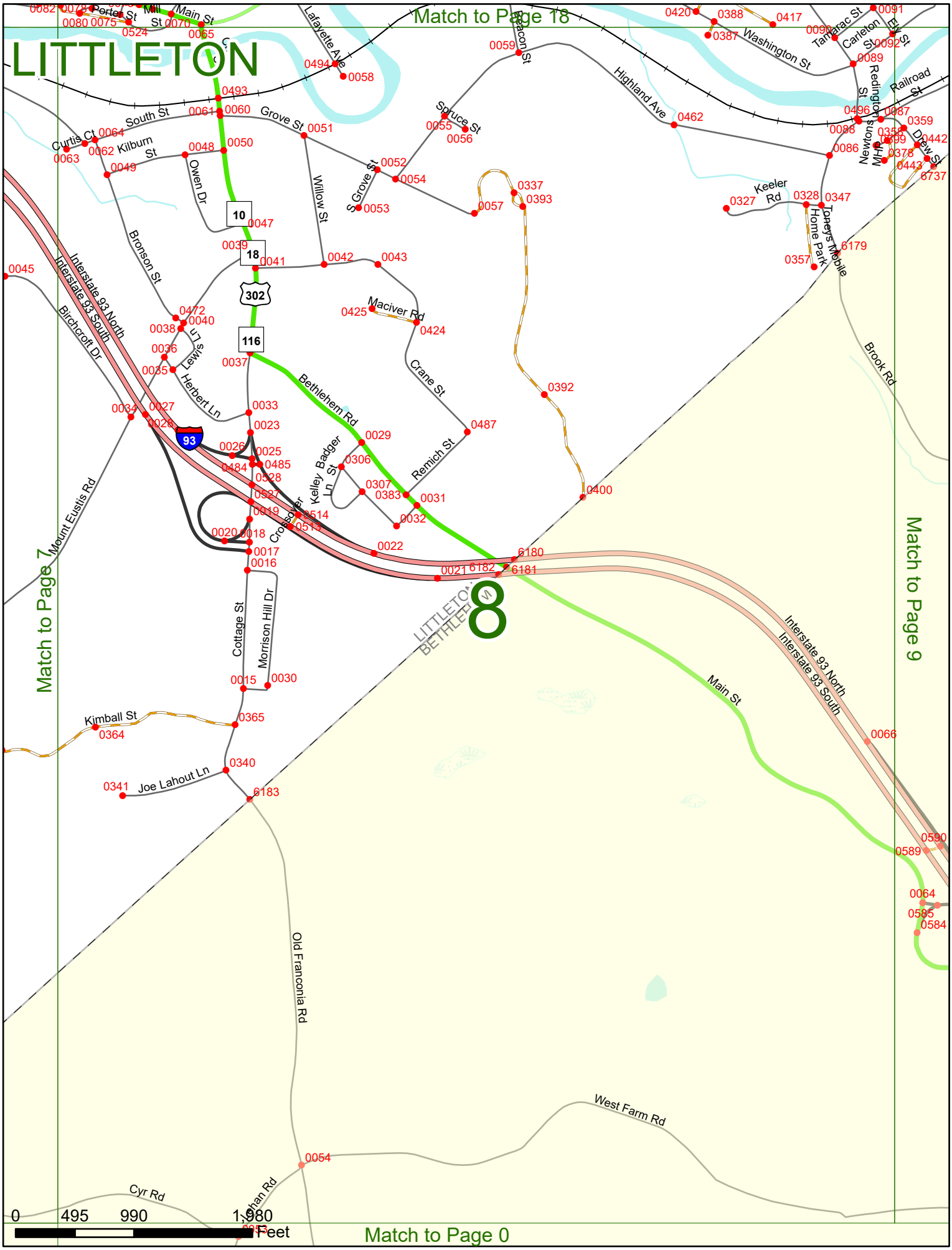
LITTLETON
Match to Page 18
Match to Page 7
Match to Page 9
Match to Page 0
Main St
Porter St
Mill St
Lafayette Ave
Bacon St
Washington St
Tamarac St
Carleton St
Highland Ave
Redington St
Railroad St
Newtons Mill
Drew St
South St
Grove St
Spruce St
Curtis Ct
Kilburn St
Owen Dr
Willow St
S Grove St
Keeler Rd
Toners Mobile Home Park
Bronson St
Interstate 93 North
Interstate 93 South
Birchcroft Dr
Lewis Ln
Herbert Ln
Maciver Rd
Crane St
Bethlehem Rd
Remich St
Kelley Badger Ln
Crossbadger
Brook Rd
Mount Eustis Rd
Cottage St
Morrison Hill Dr
Kimball St
Joe Lahout Ln
Old Franconia Rd
West Farm Rd
Cyr Rd
LITTLETON
BETHLEHEM
10
18
302
116
93
0 495 990 1,980 Feet

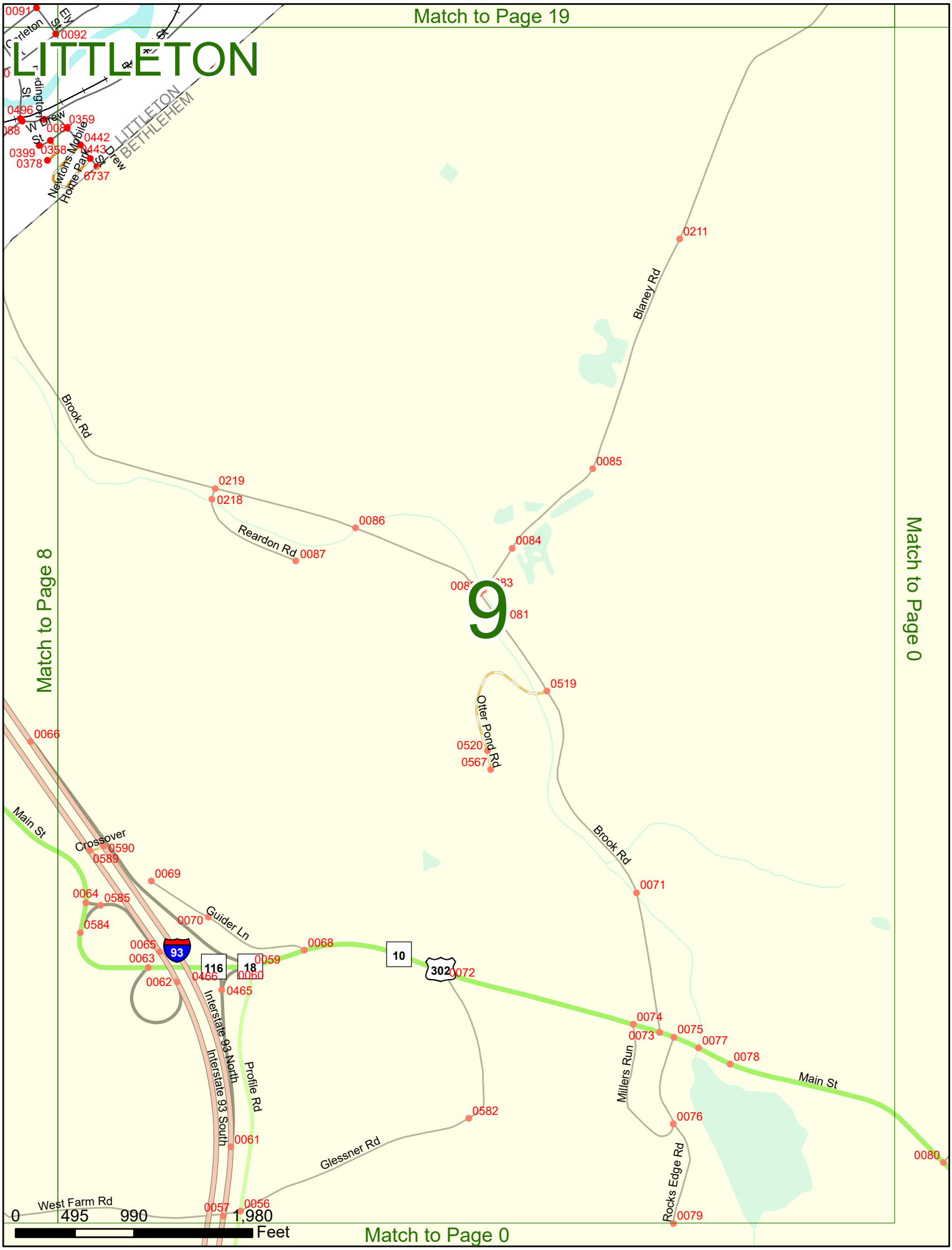
Match to Page 19
LITTLETON
LITTLETON
BETHLEHEM
Match to Page 8
Match to Page 0
Match to Page 0
9
Blaney Rd
Brook Rd
Reardon Rd
Otter Pond Rd
Brook Rd
Main St
Crossover
Guider Ln
Interstate 93 North
Interstate 93 South
Profile Rd
Glessner Rd
West Farm Rd
Millers Run
Rocks Edge Rd
Main St
93
116
18
10
302
0091
0092
0496
0359
0442
0399
0358
0443
0378
6737
0211
0085
0219
0218
0086
0087
0084
081
0519
0520
0567
0066
0590
0589
0069
0064
0585
0584
0070
0065
0063
0062
0466
0465
0068
0059
0060
0072
0071
0074
0073
0075
0077
0078
0582
0076
0061
0080
0079
0057
0056
0
495
990
1,980
Feet

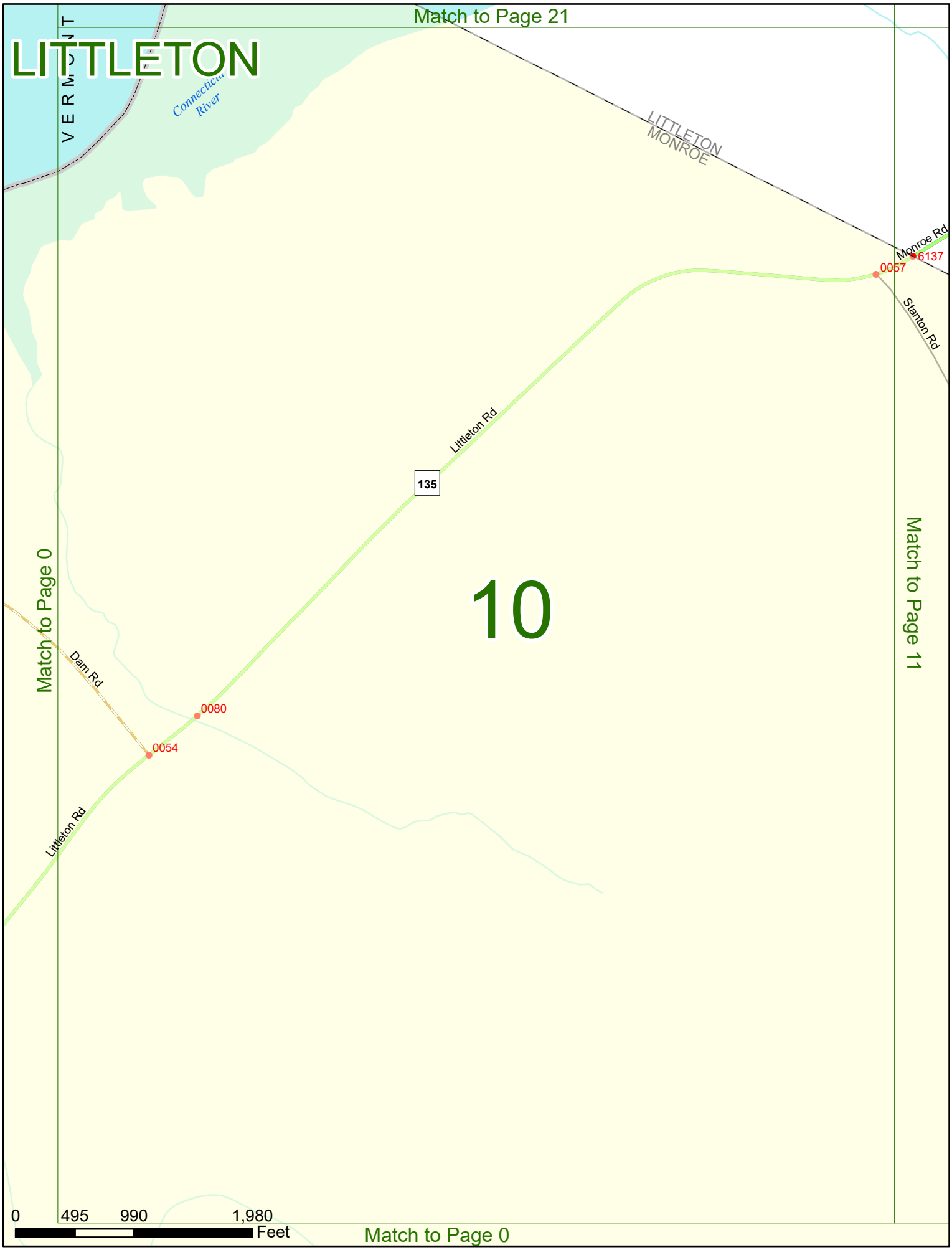
Match to Page 21
LITTLETON
VERMONT
Connecticut River
LITTLETON
MONROE
Monroe Rd
6137
0057
Stanton Rd
Littleton Rd
135
10
Match to Page 0
Match to Page 11
Dam Rd
0080
0054
Littleton Rd
0
495
990
1,980
Feet
Match to Page 0

Match to Page 22

LITTLETON

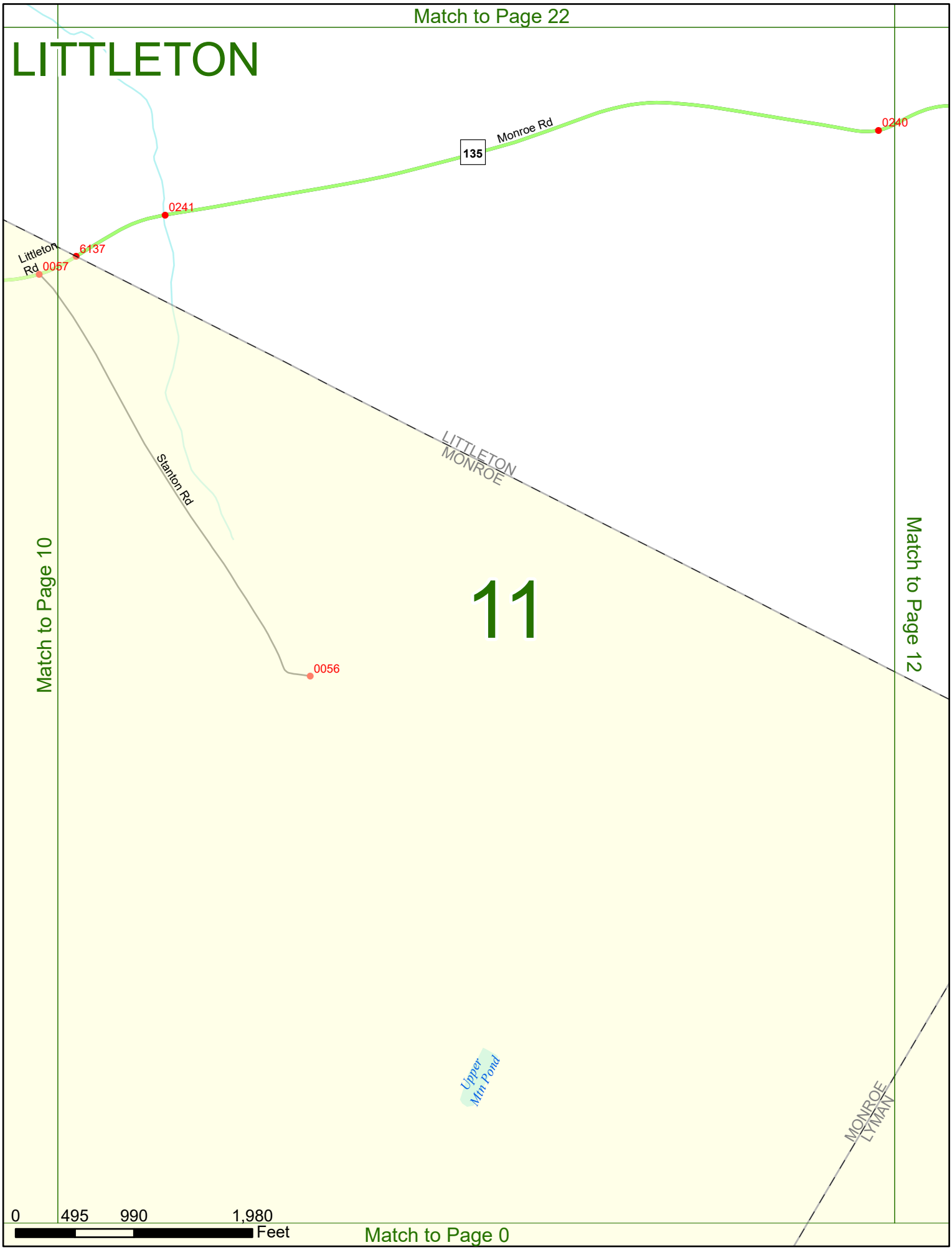

Match to Page 10

Match to Page 12

Match to Page 0

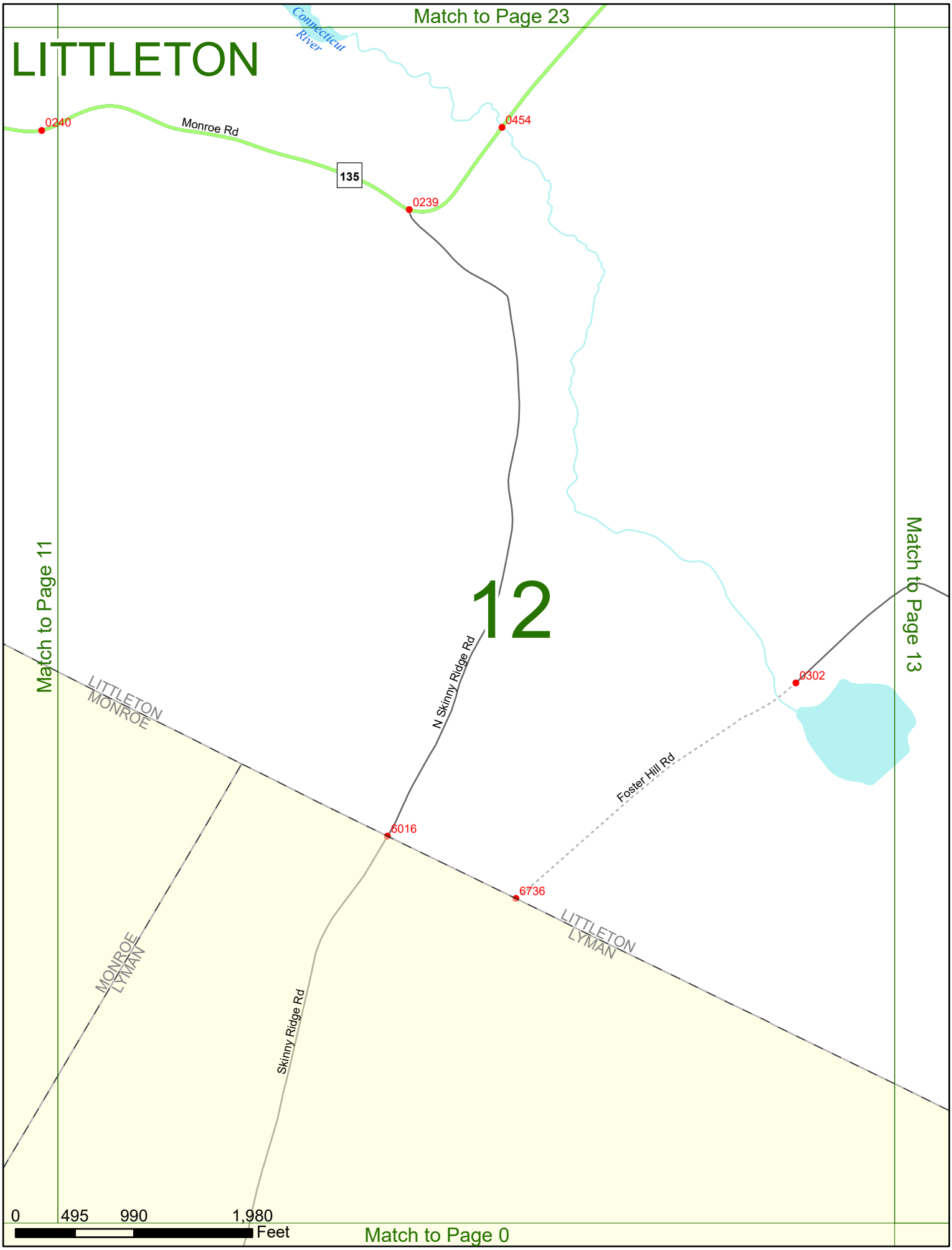
Match to Page 23
LITTLETON
Connecticut River
0240
Monroe Rd
135
0454
0239
12
Match to Page 11
Match to Page 13
N Skinny Ridge Rd
0302
LITTLETON
MONROE
Foster Hill Rd
6016
6736
LITTLETON
LYMAN
MONROE
LYMAN
Skinny Ridge Rd
0
495
990
1,980
Feet
Match to Page 0

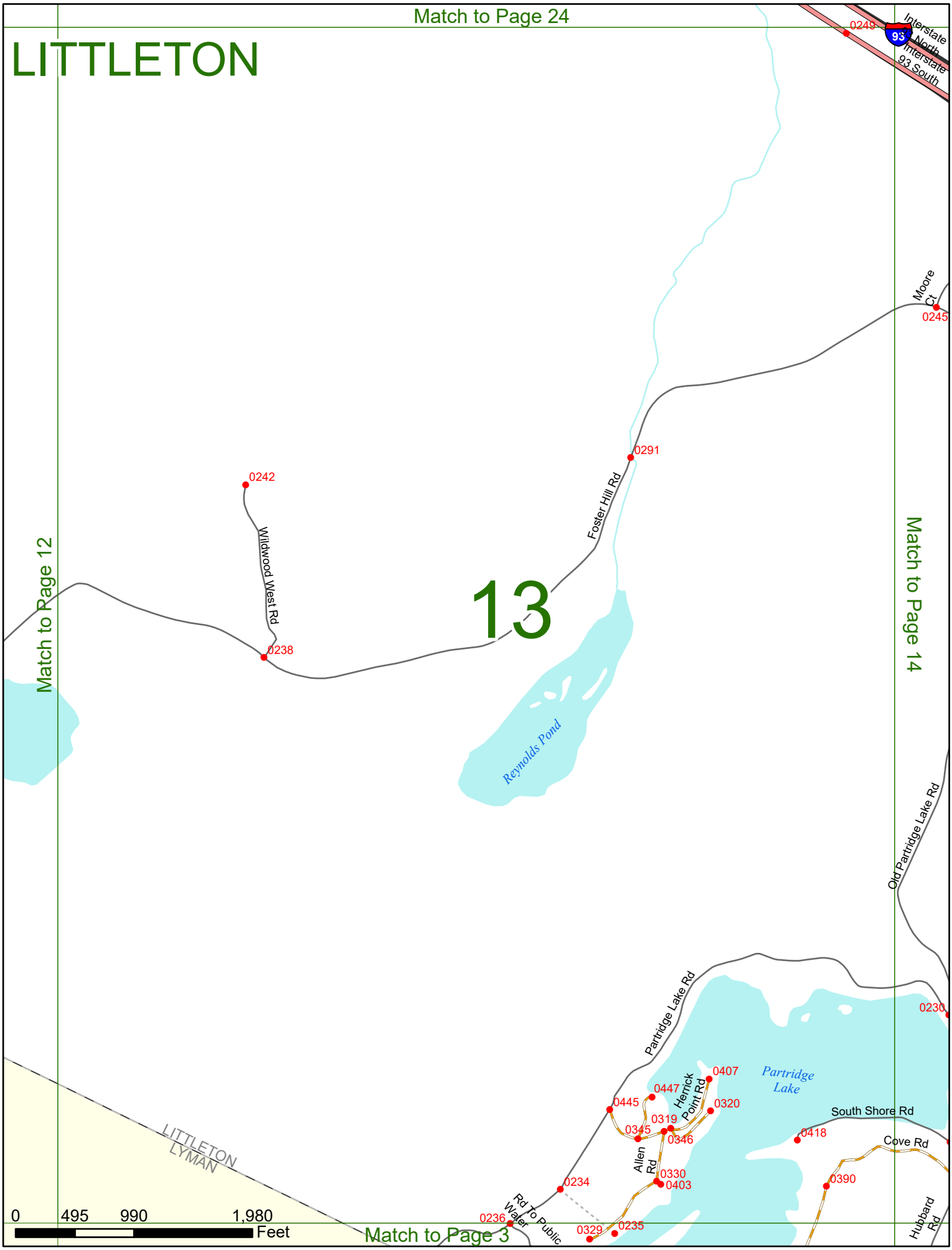
Match to Page 24
LITTLETON
Interstate 93 North
Interstate 93 South
93
0249
Moore Ct
0245
0291
Foster Hill Rd
0242
Wildwood West Rd
0238
13
Match to Page 12
Match to Page 14
Reynolds Pond
Old Partridge Lake Rd
Partridge Lake Rd
0230
Partridge Lake
0407
0447
Herrick Point Rd
0445
0320
0319
0345
0346
South Shore Rd
0418
Cove Rd
Allen Rd
0330
0403
0390
0234
Rd To Public Water
0236
0329
0235
Hubbard Rd
LITTLETON
LYMAN
0
495
990
1,980
Feet
Match to Page 3

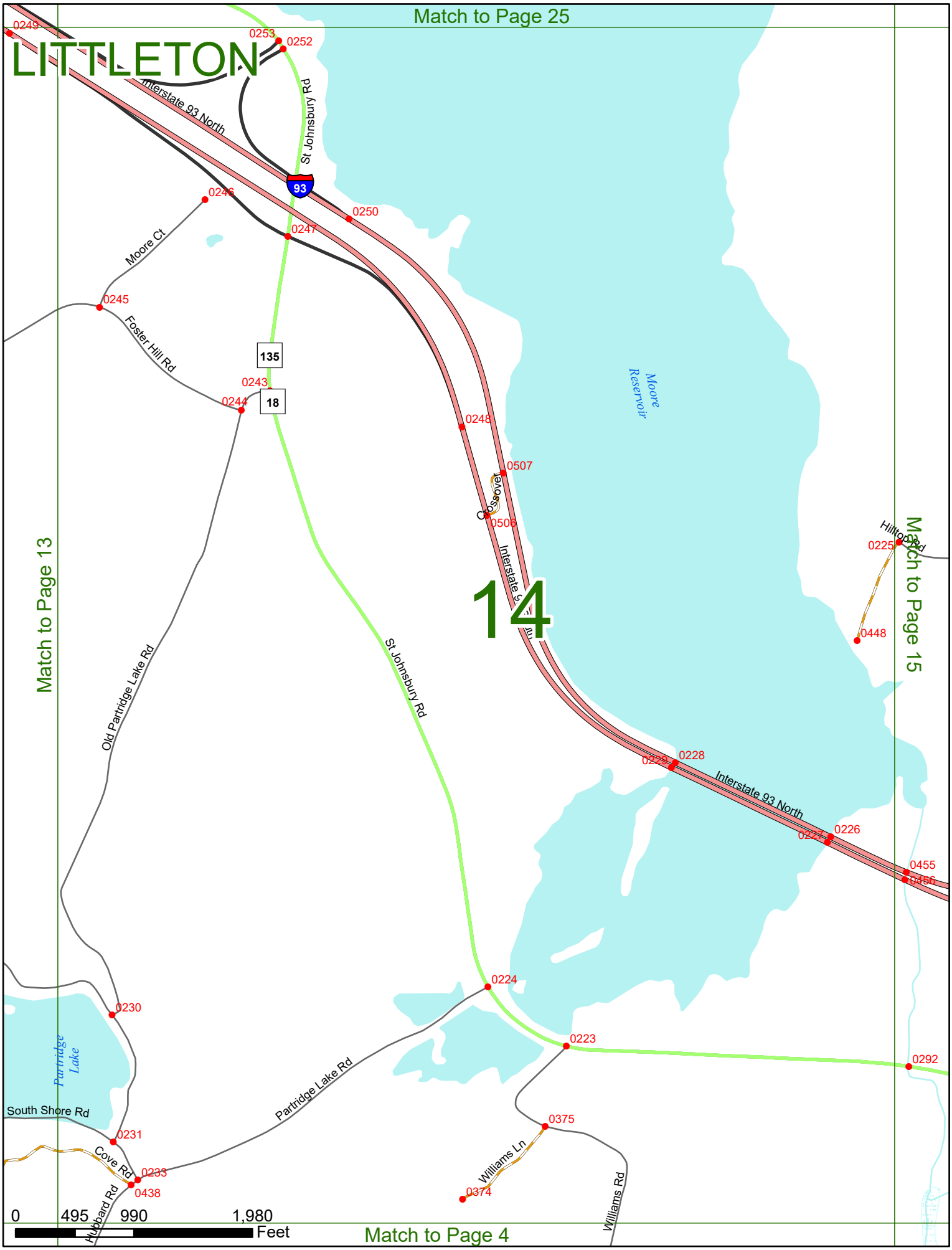
Match to Page 25
LITTLETON
Interstate 93 North
St Johnsbury Rd
93
0249
0253
0252
0246
0250
0247
Moore Ct
0245
Foster Hill Rd
135
0243
0244
18
0248
0507
Crossover
0506
Moore Reservoir
Interstate 93
14
Match to Page 13
Match to Page 15
Hillcrest Rd
0225
0448
St Johnsbury Rd
Old Partridge Lake Rd
0228
0229
Interstate 93 North
0226
0227
0455
0456
0224
0230
0223
0292
Partridge Lake
Partridge Lake Rd
South Shore Rd
0375
0231
Cove Rd
0233
0438
Hubbard Rd
Williams Ln
0374
Williams Rd
0
495
990
1,980
Feet
Match to Page 4

Match to Page 26

LITTLETON

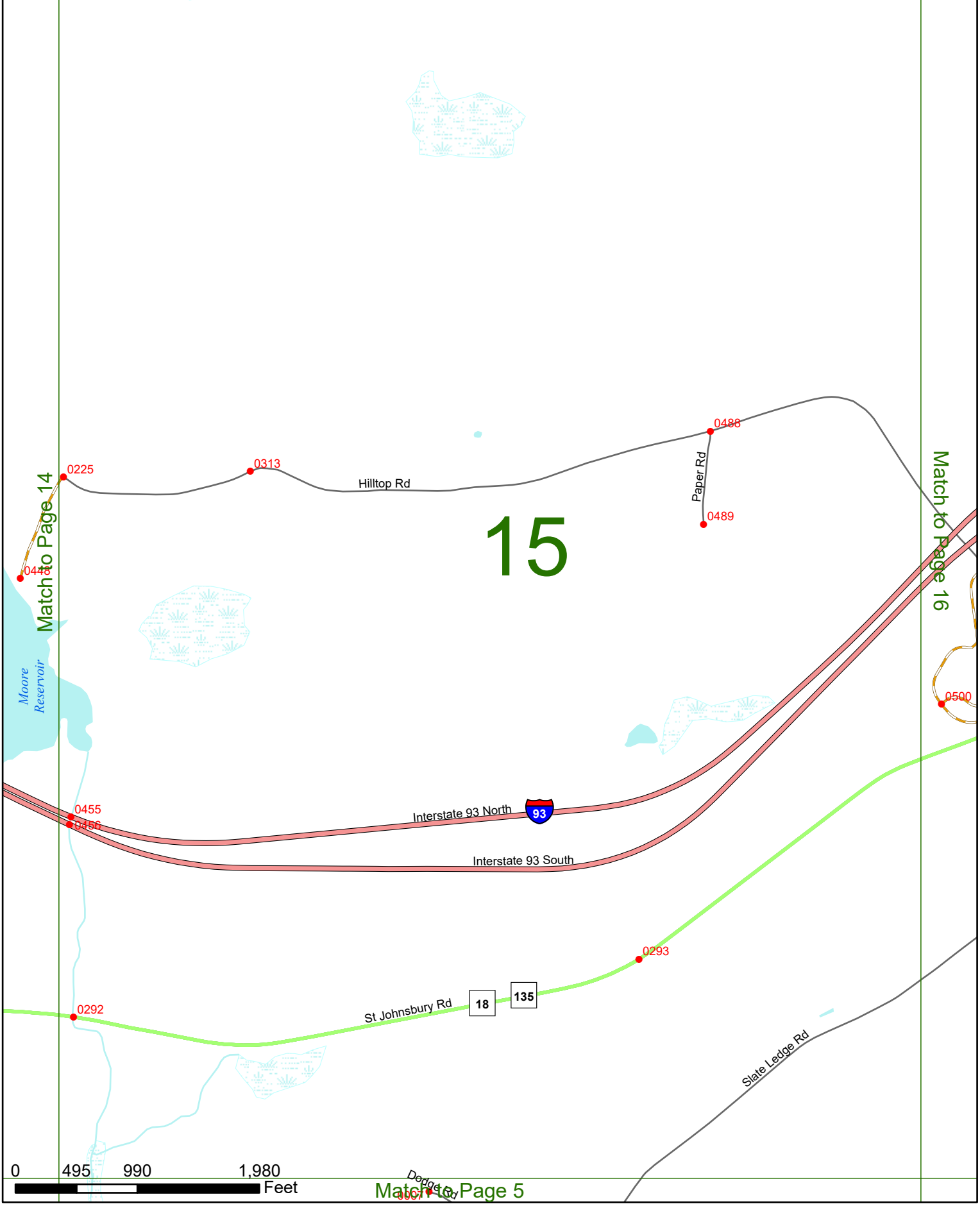

Match to Page 14

Match to Page 16

Match to Page 5

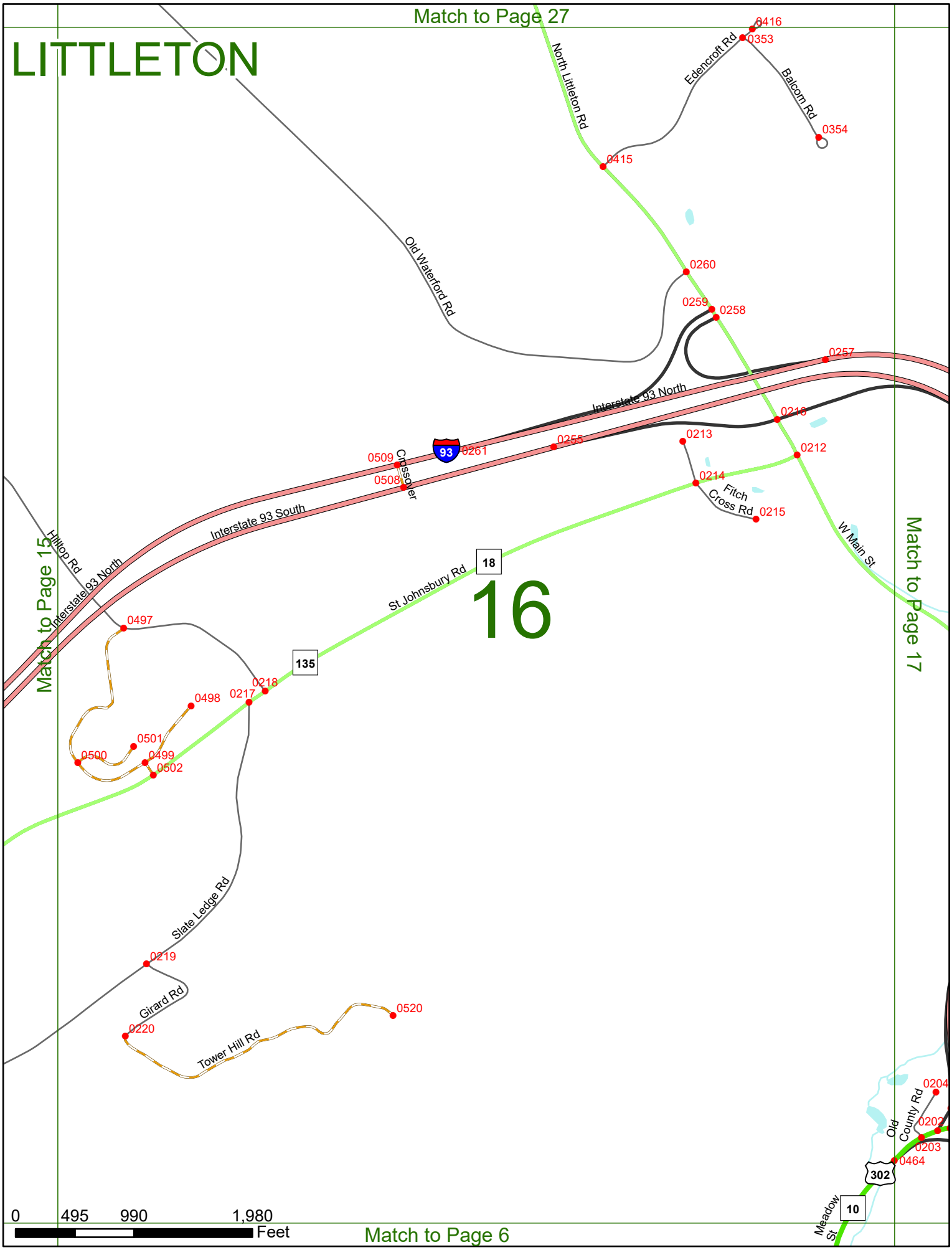
Match to Page 27
LITTLETON
North Littleton Rd
Edencroft Rd
Balcom Rd
0416
0353
0354
0415
Old Waterford Rd
0260
0259
0258
0257
Interstate 93 North
0210
0213
0212
0255
0261
93
0509
0508
Crossover
0214
Fitch Cross Rd
0215
Interstate 93 South
W Main St
Match to Page 17
Match to Page 15
Hilltop Rd
Interstate 93 North
18
St Johnsbury Rd
16
0497
135
0218
0217
0498
0501
0500
0499
0502
Slate Ledge Rd
0219
Girard Rd
0520
0220
Tower Hill Rd
0204
Old County Rd
0202
0203
0464
302
10
Meadow St
0 495 990 1,980
Feet
Match to Page 6

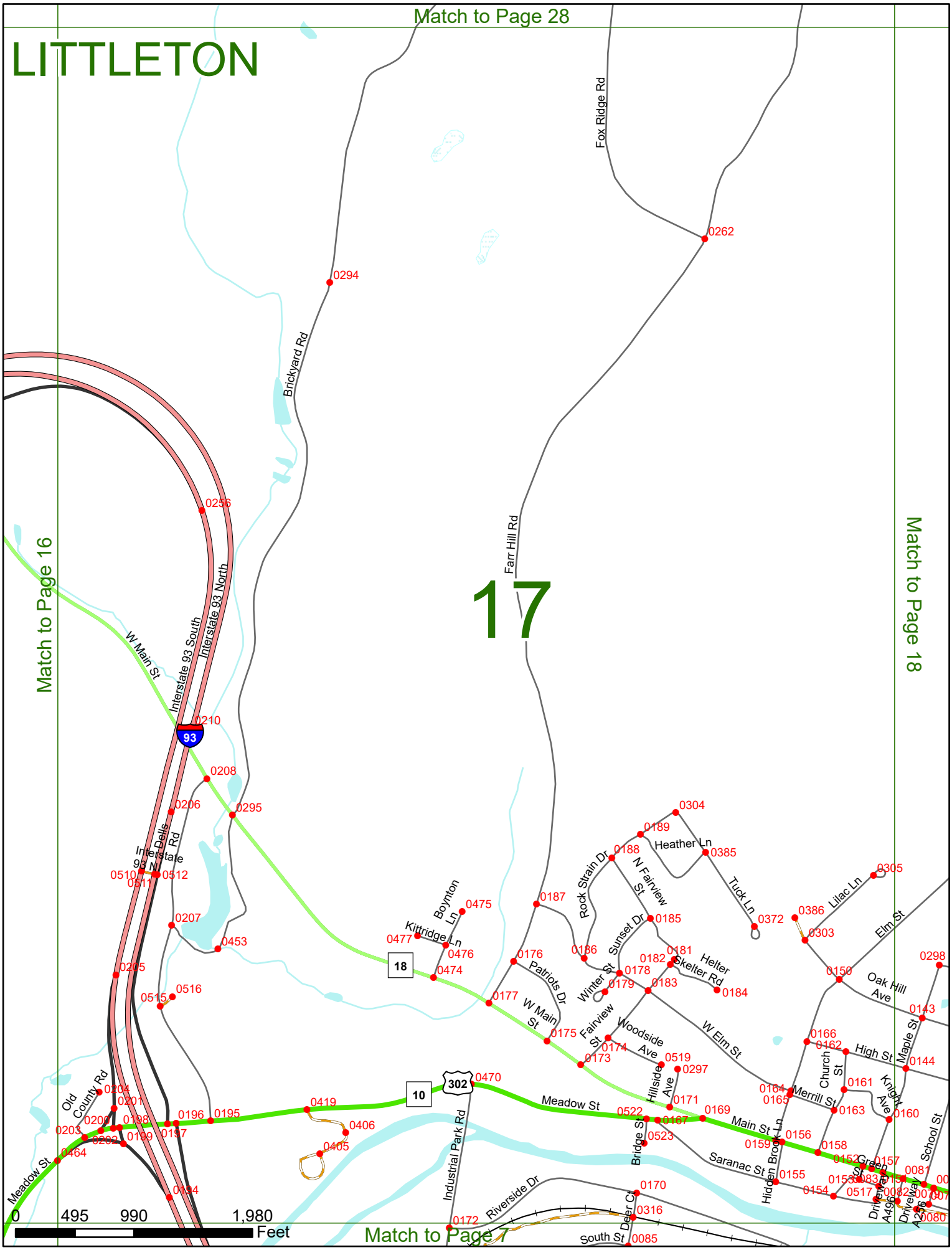
Match to Page 28
LITTLETON
Match to Page 16
Match to Page 18
Match to Page 7
17
Fox Ridge Rd
Brickyard Rd
Farr Hill Rd
Interstate 93 South
Interstate 93 North
Interstate 93 N
W Main St
Dells Rd
Old County Rd
Meadow St
Industrial Park Rd
Riverside Dr
Boynton Ln
Kittridge Ln
Rock Strain Dr
N Fairview St
Heather Ln
Tuck Ln
Sunset Dr
Winter St
Patriots Dr
Fairview St
Woodside Ave
Hillside Ave
Helter Skelter Rd
W Elm St
Bridge St
Main St
Saranac St
Hidden Brook Ln
Merrill St
Church St
High St
Knight Ave
Green St
Lilac Ln
Elm St
Oak Hill Ave
Maple St
School St
Driveway A496
Driveway A286
South St
Deer Cr
0 495 990 1,980 Feet

Match to Page 29

LITTLETON

Match to Page 17

Match to Page 19

18

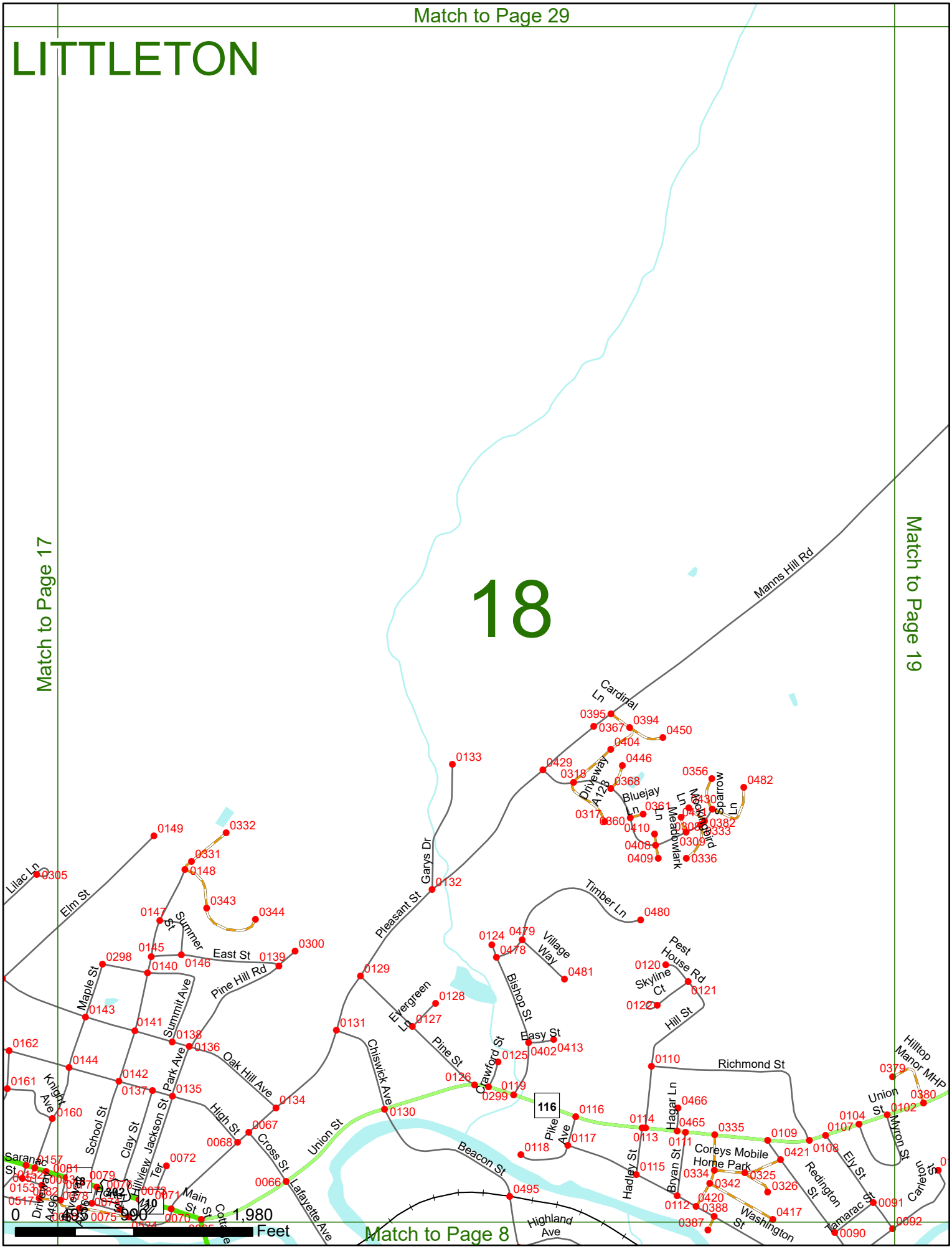

Match to Page 8

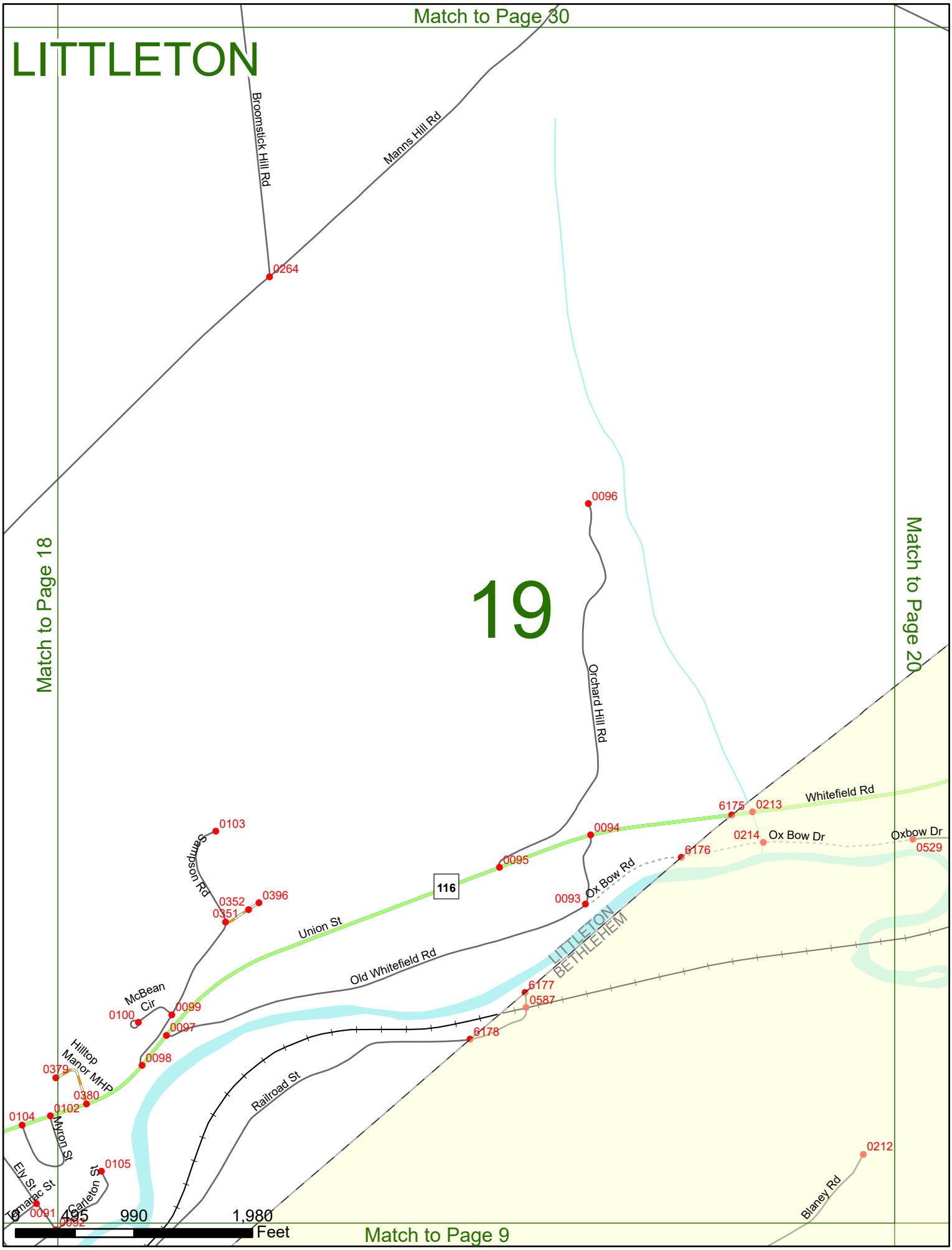
Match to Page 30
LITTLETON
Broomstick Hill Rd
Manns Hill Rd
0264
0096
19
Match to Page 18
Match to Page 20
Orchard Hill Rd
Whitefield Rd
6175
0213
0094
0214
Ox Bow Dr
Oxbow Dr
0529
6176
0095
116
0093
Ox Bow Rd
0103
Sampson Rd
0352
0396
0351
Union St
LITTLETON
BETHLEHEM
Old Whitefield Rd
McBean Cir
0100
0099
0097
6177
0587
6178
Hilltop Manor MHP
0098
0379
0380
Railroad St
0104
0102
Myron St
0105
Ely St
Carleton St
Tamarac St
0091
0092
0212
Blaney Rd
0 495 990 1,980
Feet
Match to Page 9

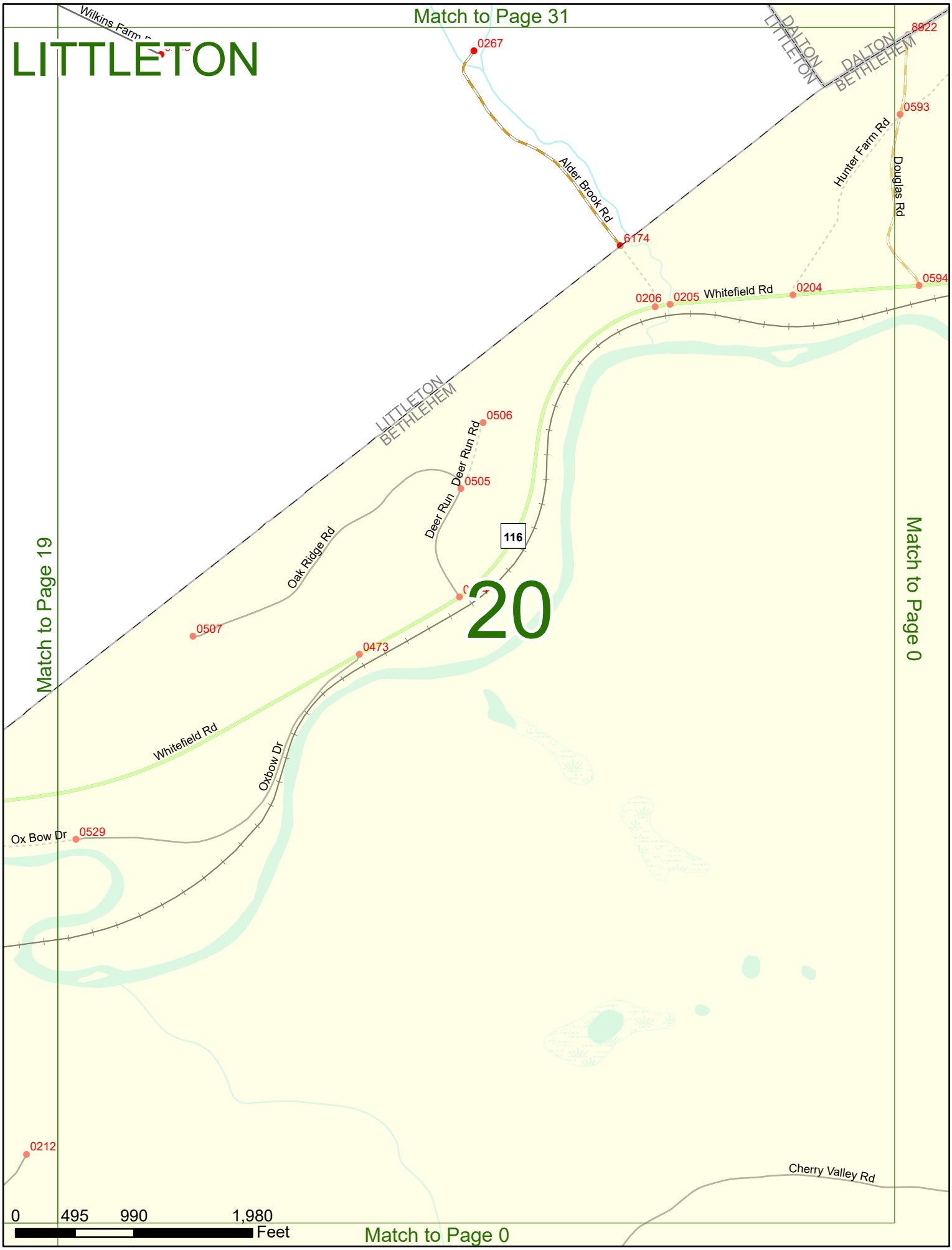
Match to Page 31
LITTLETON
Wilkins Farm
0267
DALTON
LITTLETON
DALTON
BETHLEHEM
8822
0593
Hunter Farm Rd
Douglas Rd
Alder Brook Rd
6174
0594
0206
0205
Whitefield Rd
0204
LITTLETON
BETHLEHEM
0506
Deer Run Rd
0505
Deer Run
116
Oak Ridge Rd
20
0507
0473
Match to Page 19
Match to Page 0
Whitefield Rd
Oxbow Dr
Ox Bow Dr
0529
0212
Cherry Valley Rd
0
495
990
1,980
Feet
Match to Page 0

Match to Page 0

LITTLETON

Match to Page 0

VERMONT

21

Match to Page 22

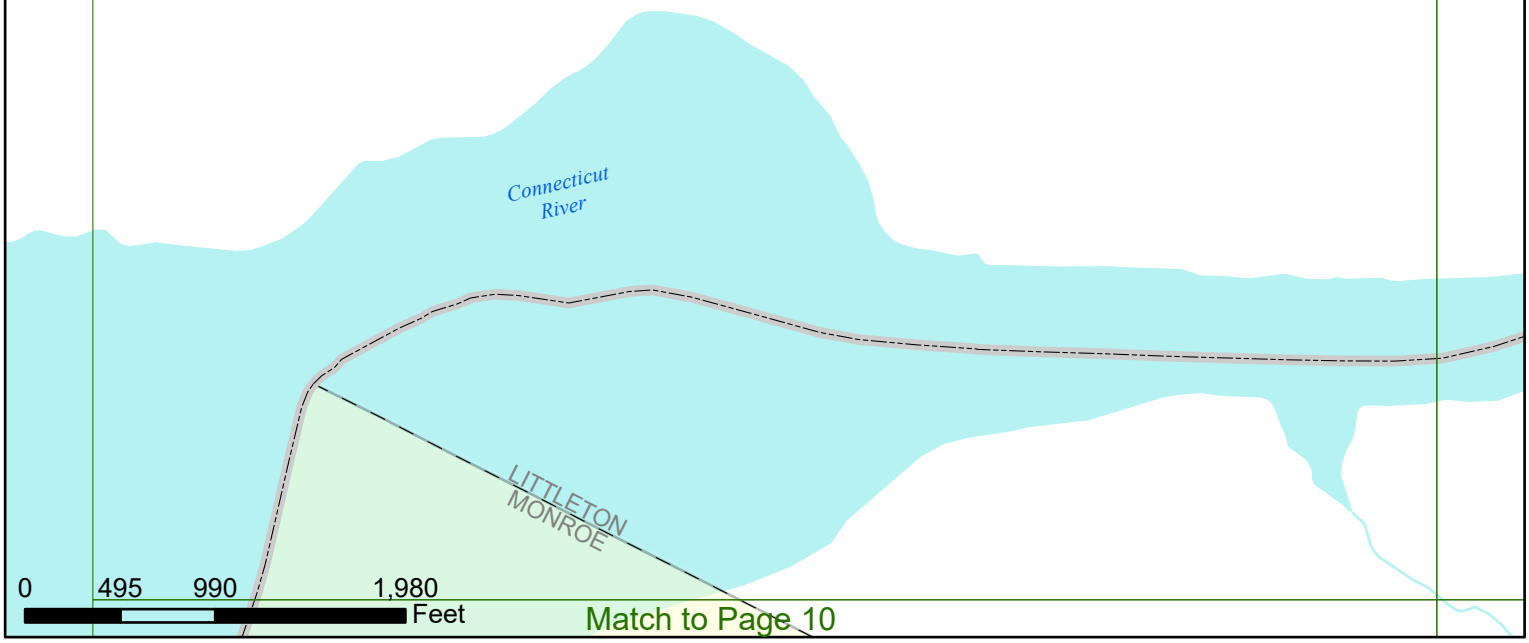

Match to Page 10

Match to Page 0

LITTLETON

Match to Page 21

Match to Page 23

VERMONT

22

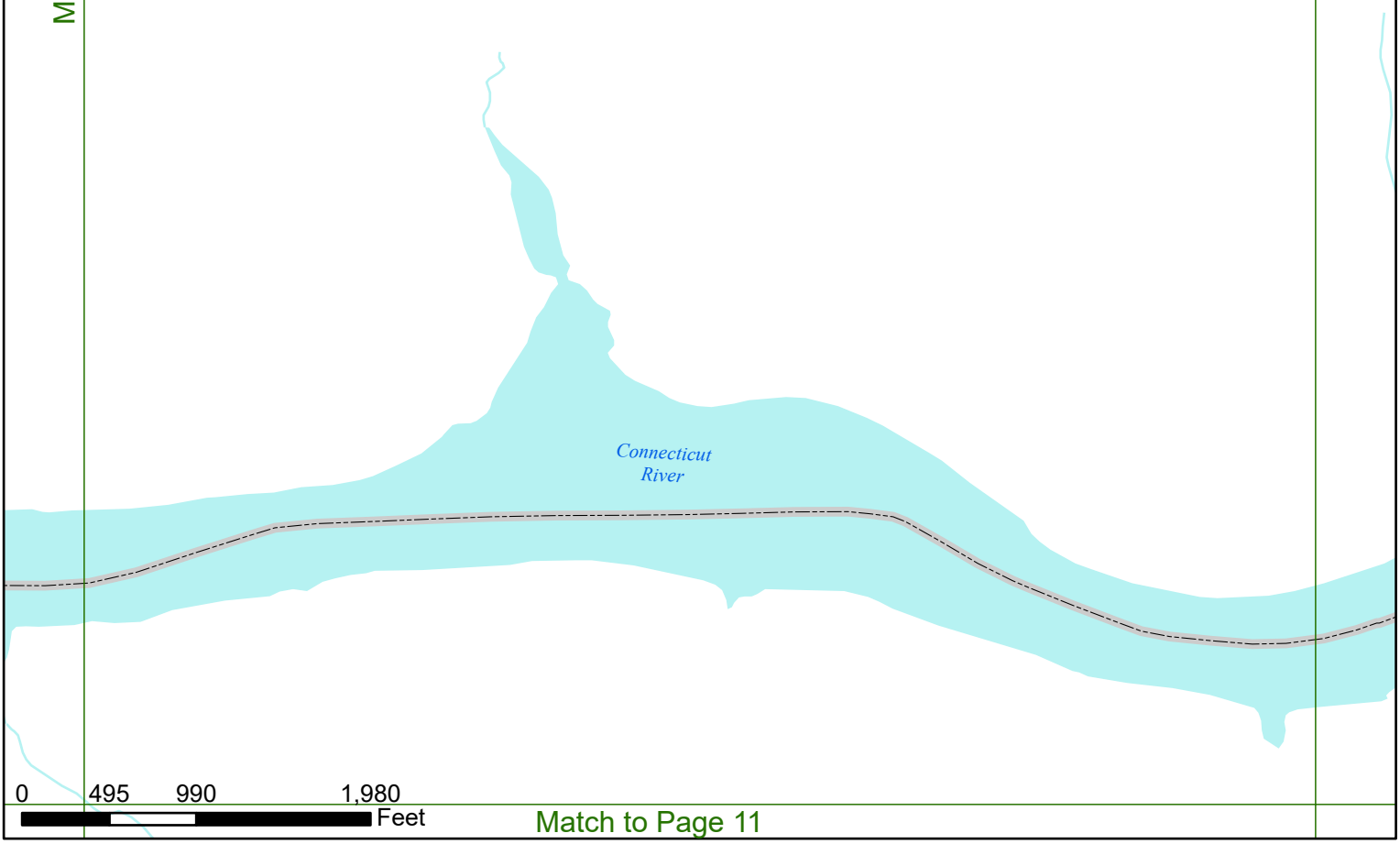

Match to Page 11

Match to Page 0

LITTLETON

VERMONT

23

Match to Page 22

Match to Page 24

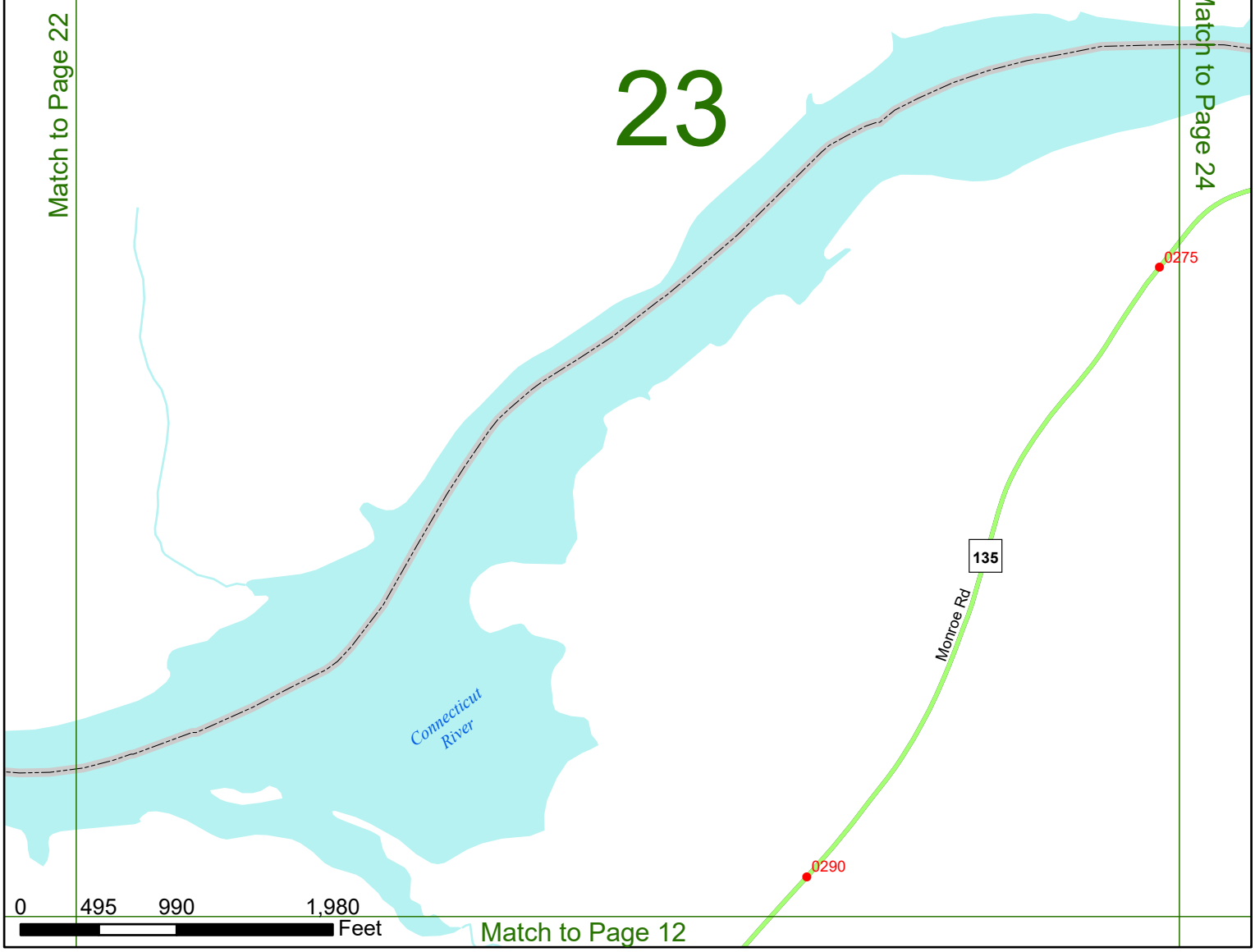

0 495 990 1,980 Feet

Match to Page 12

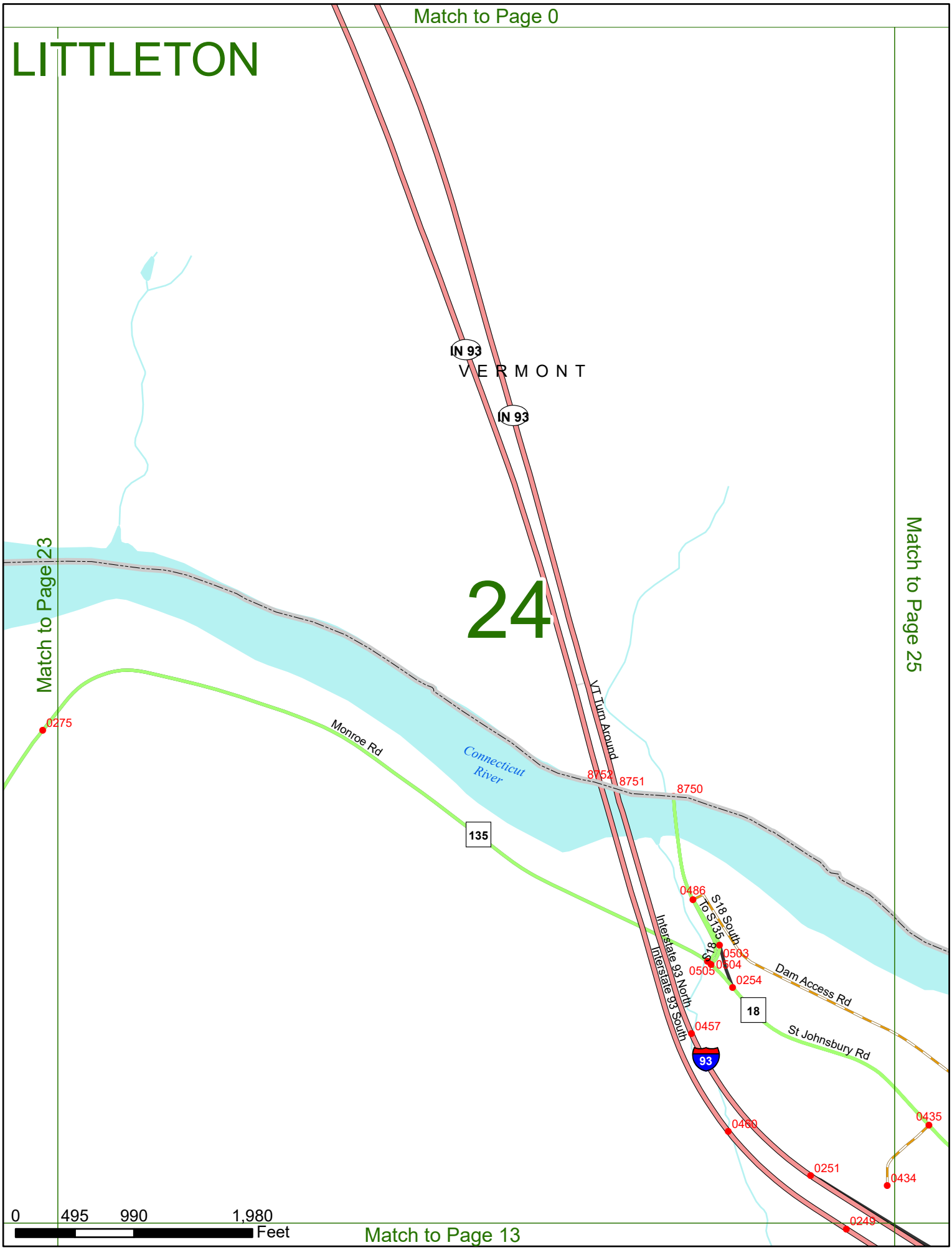
Match to Page 0
LITTLETON
IN 93
VERMONT
IN 93
24
Match to Page 23
Match to Page 25
0275
Monroe Rd
Connecticut River
VT Turn Around
8752
8751
8750
135
0486
S18 South To S135
S18
0503
0504
0505
0254
Dam Access Rd
18
St Johnsbury Rd
Interstate 93 North
Interstate 93 South
0457
93
0460
0435
0251
0434
0249
0
495
990
1,980
Feet
Match to Page 13

Match to Page 0

LITTLETON

Match to Page 24

VERMONT

25

Match to Page 26

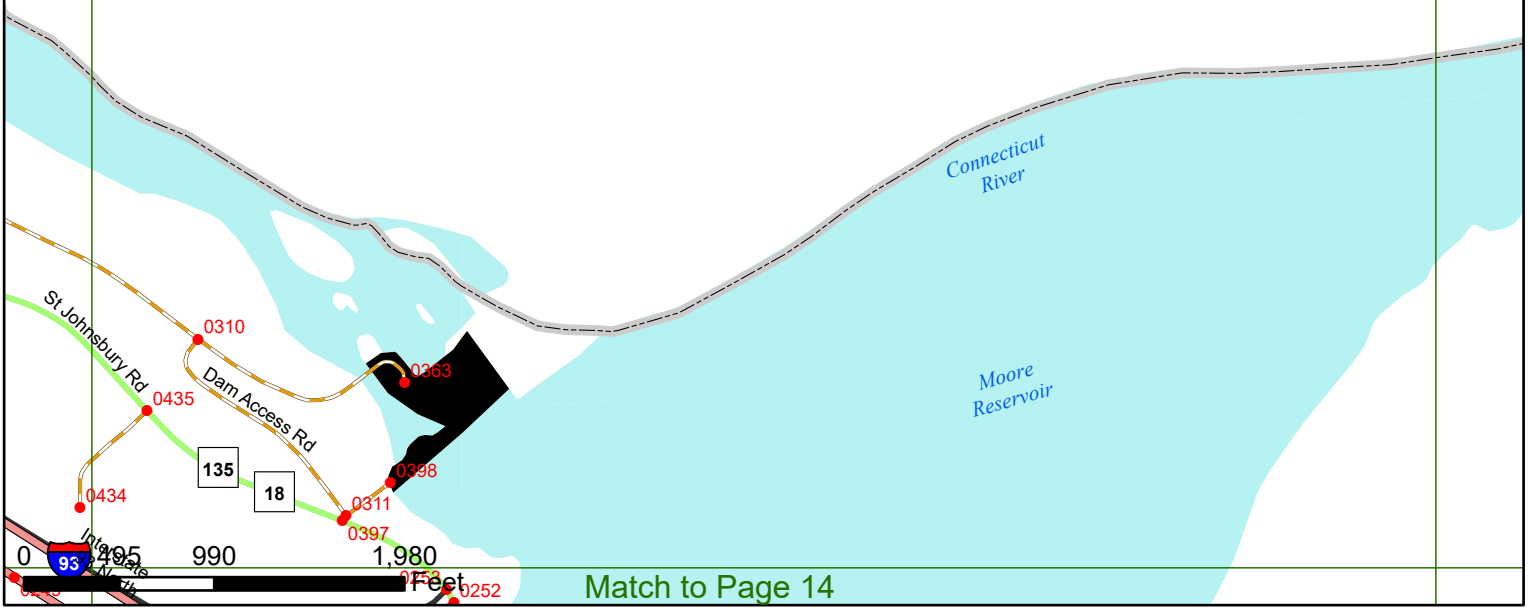

Match to Page 14

Match to Page 0

LITTLETON

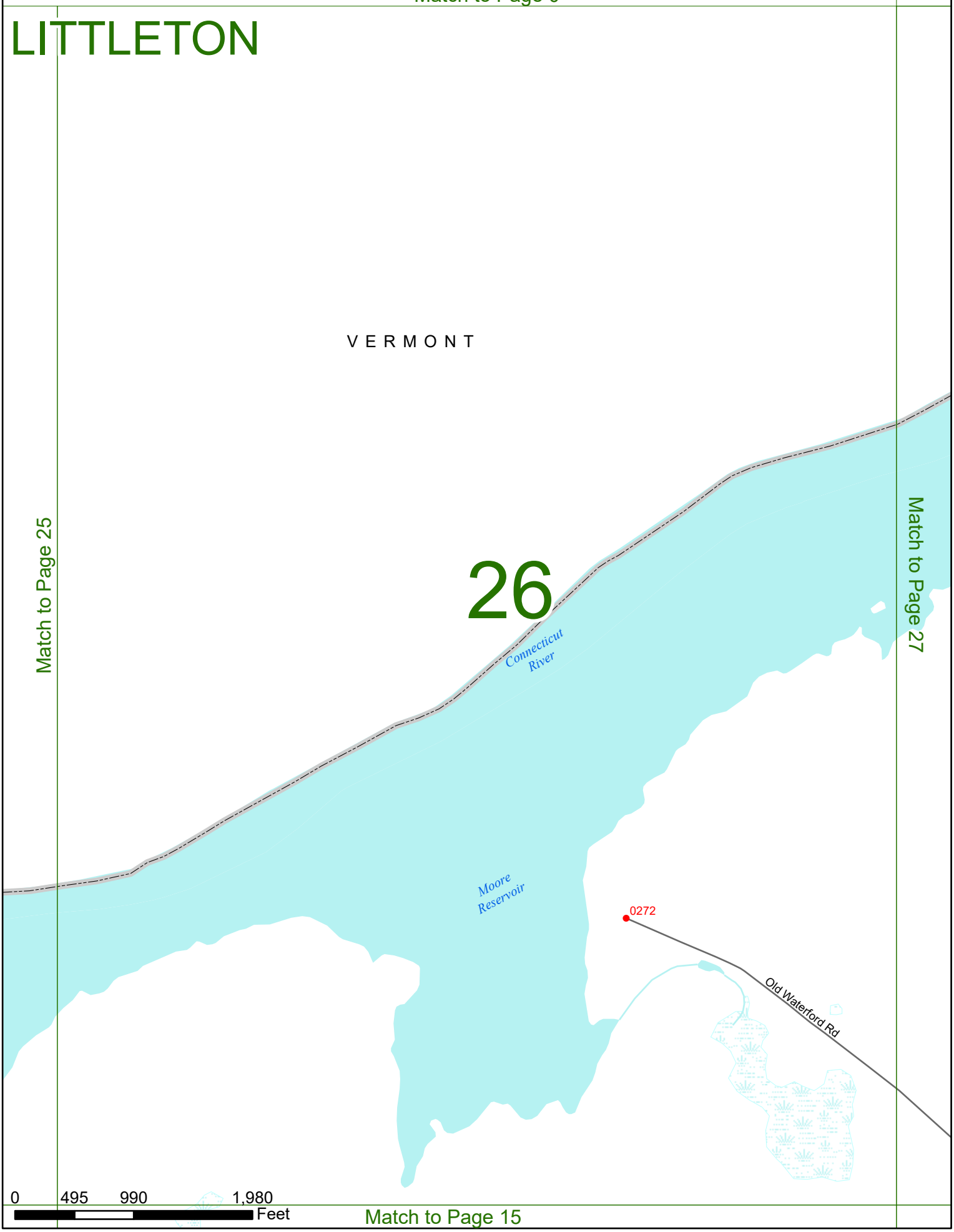

Match to Page 25

Match to Page 27

Match to Page 15

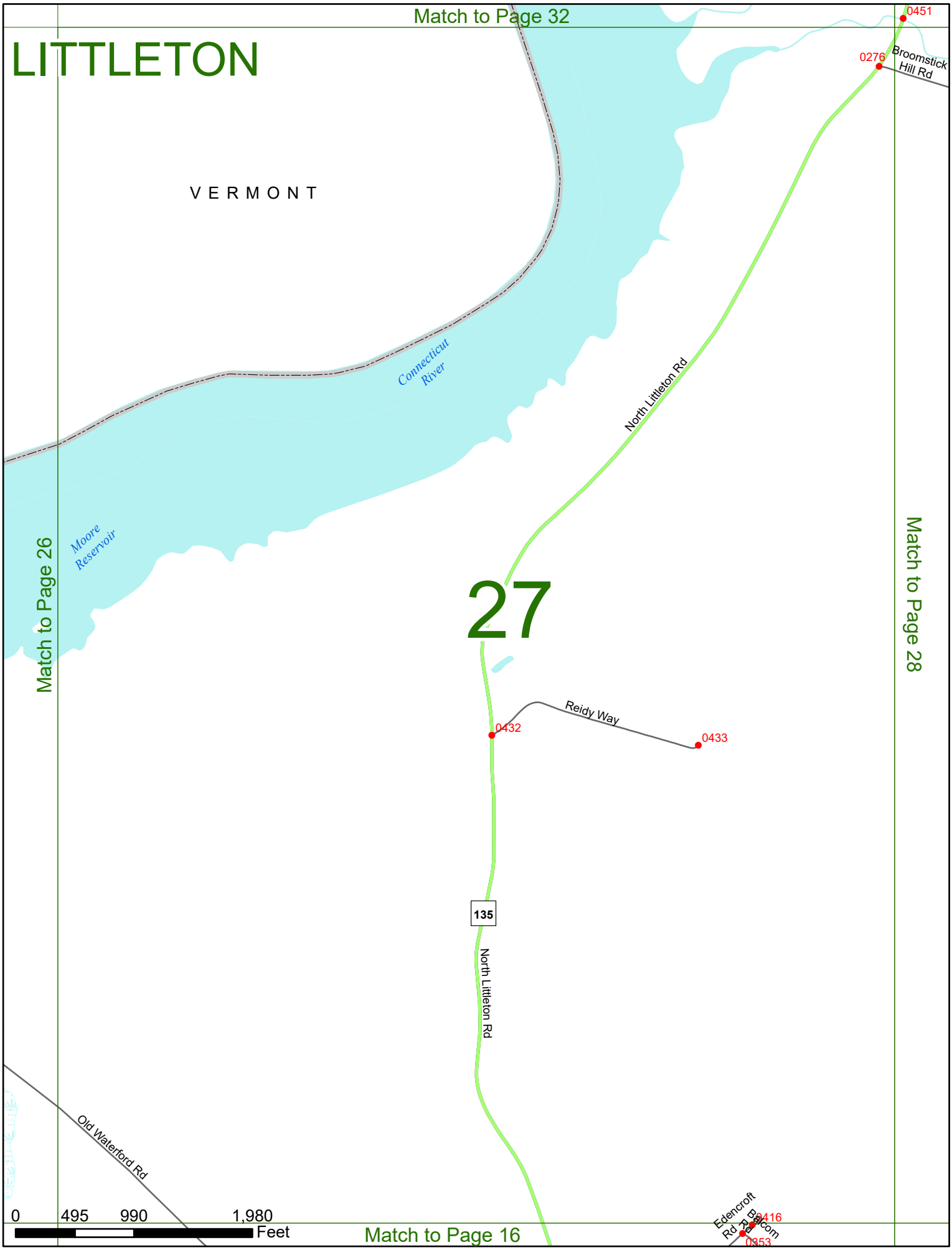
Match to Page 32
LITTLETON
VERMONT
Connecticut River
Moore Reservoir
North Littleton Rd
Broomstick Hill Rd
0451
0276
Match to Page 26
Match to Page 28
27
Reidy Way
0432
0433
135
North Littleton Rd
Old Waterford Rd
Edencroft Rd
Bradcom
0416
0353
0 495 990 1,980
Feet
Match to Page 16

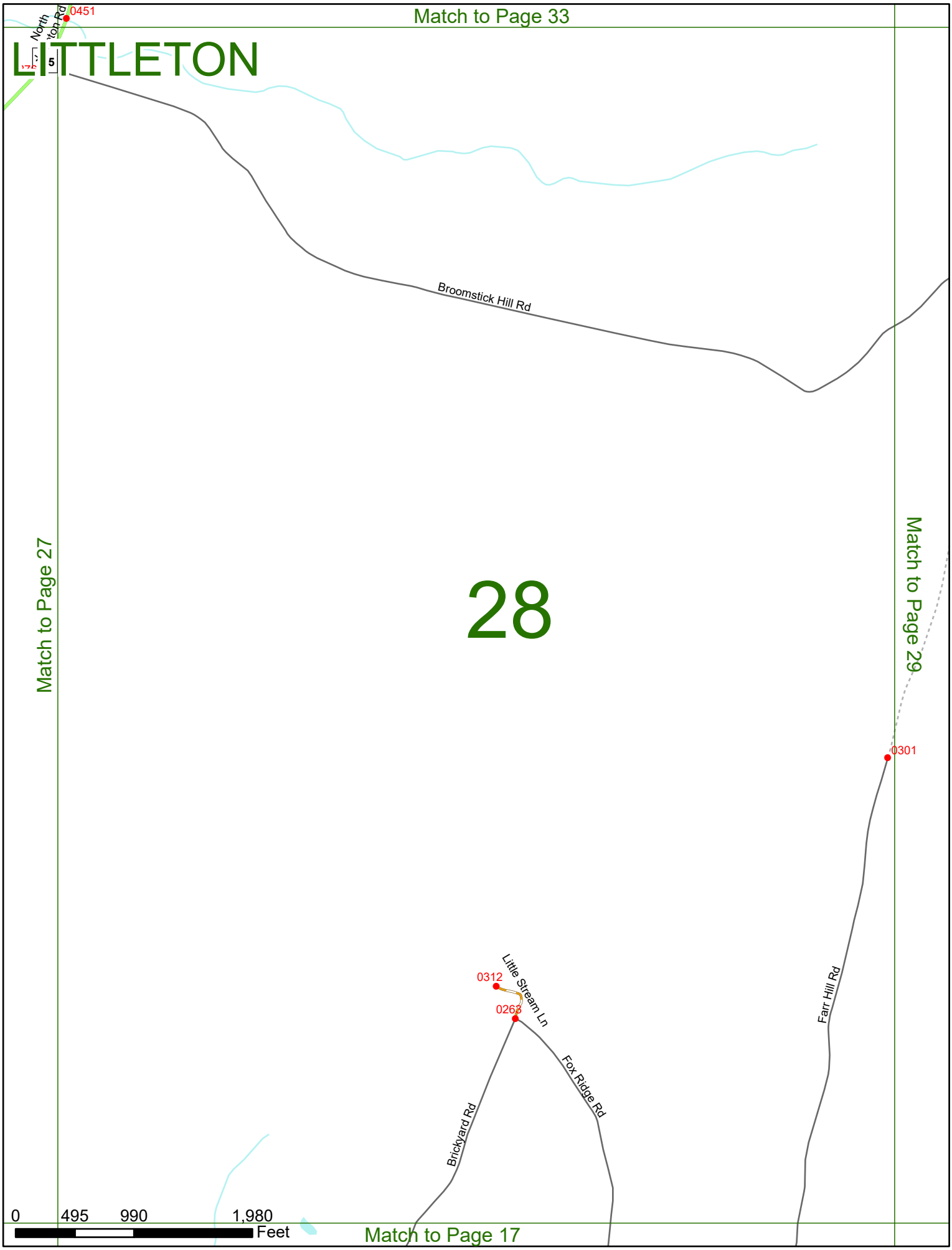
Match to Page 33
LITTLETON
North
0451
5
Broomstick Hill Rd
Match to Page 27
28
Match to Page 29
0301
Farr Hill Rd
Little Stream Ln
0312
0263
Fox Ridge Rd
Brickyard Rd
0
495
990
1,980
Feet
Match to Page 17

Match to Page 34

LITTLETON

Match to Page 28

Match to Page 30

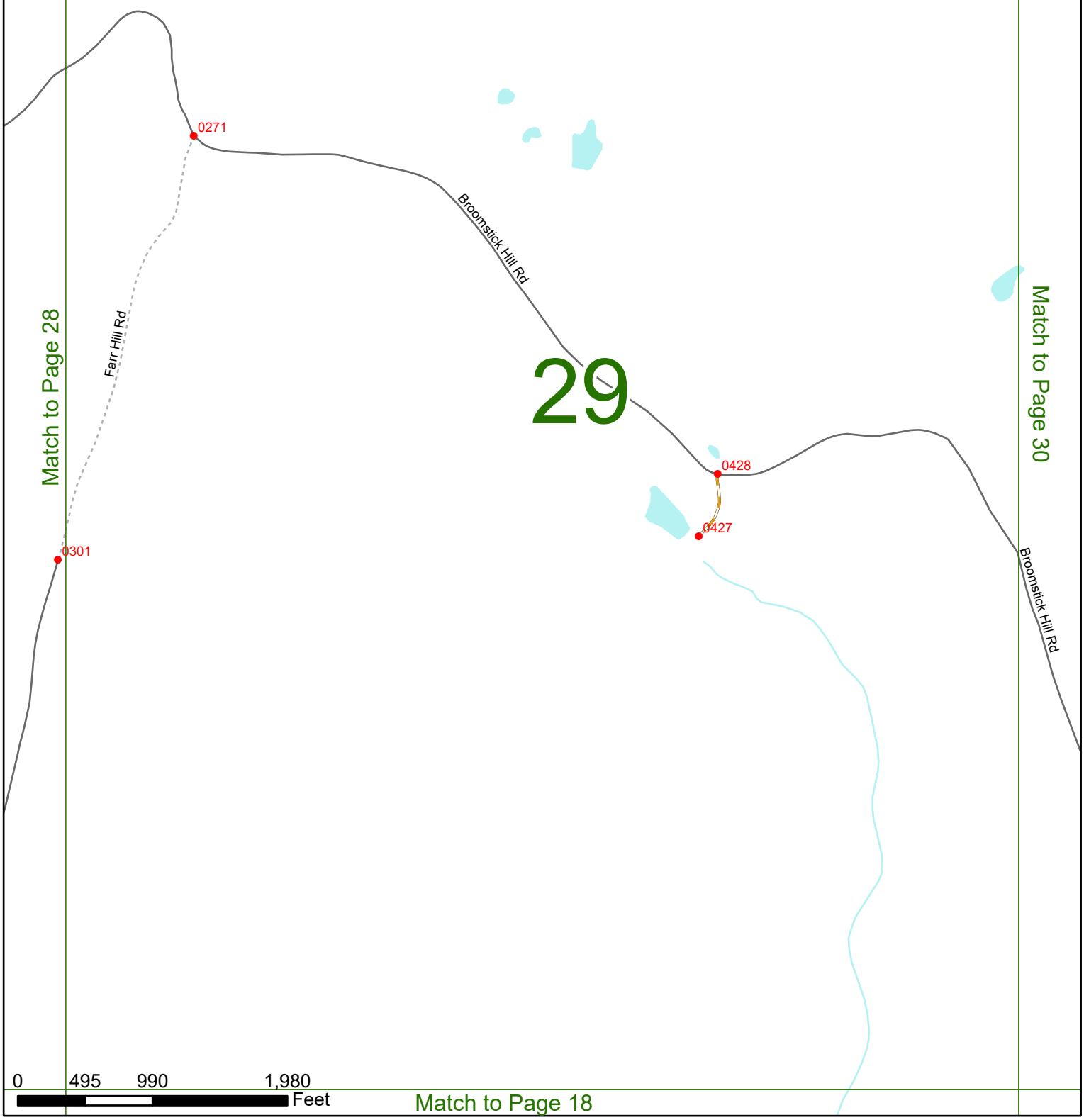

0 495 990 1,980 Feet

Match to Page 18

Match to Page 35

LITTLETON

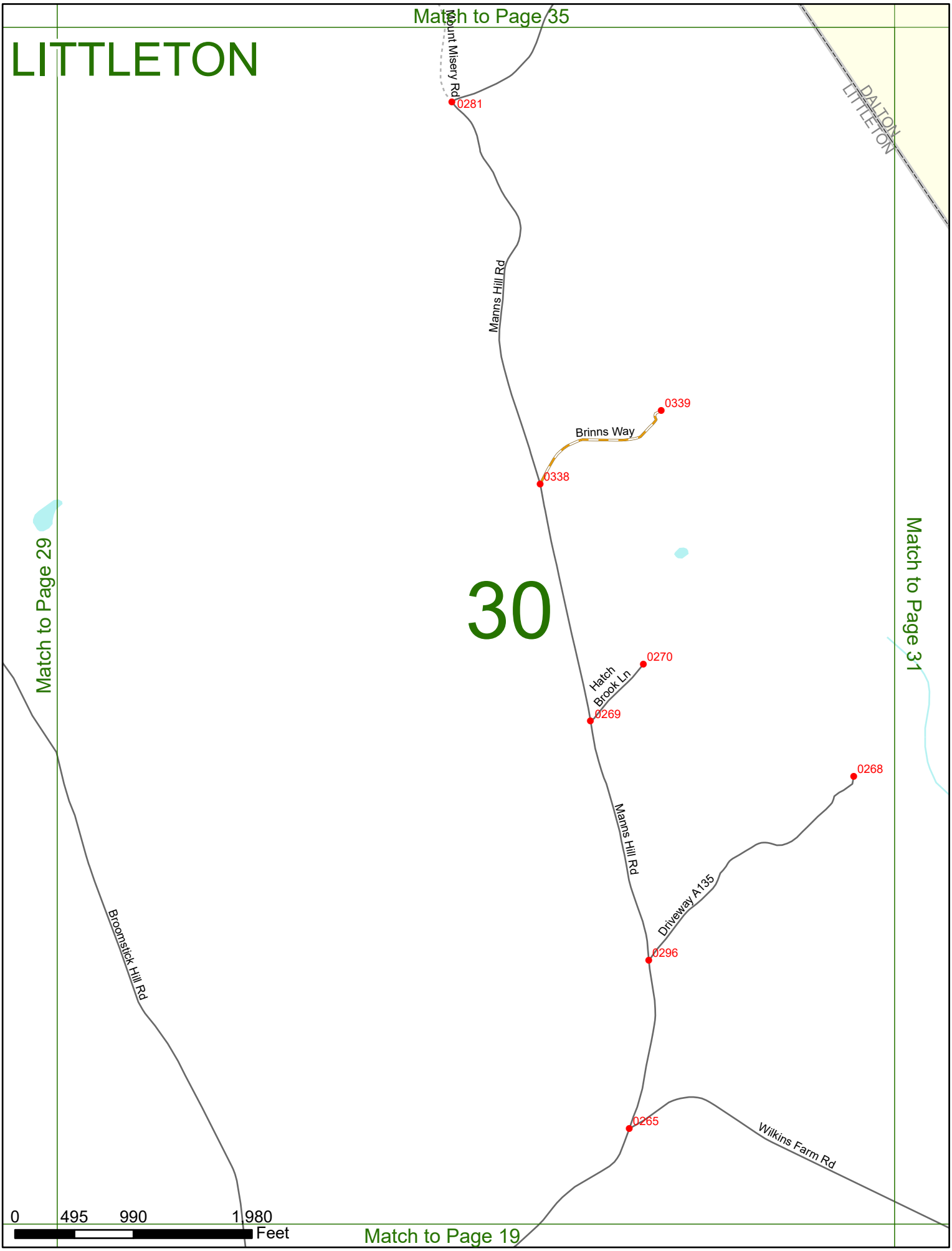

Match to Page 29

Match to Page 31

Match to Page 19

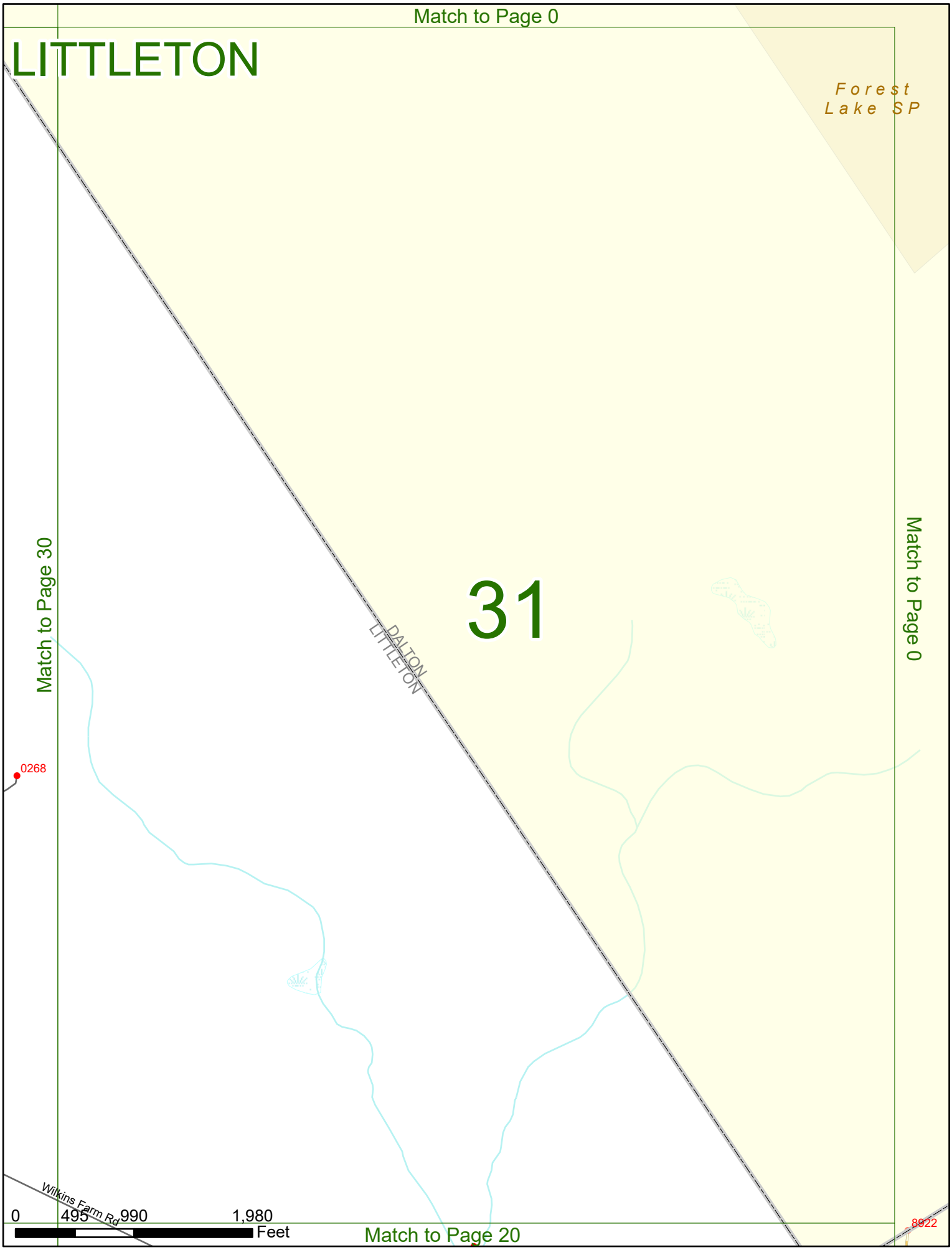
Match to Page 0
LITTLETON
Forest
Lake SP
Match to Page 30
Match to Page 0
31
DALTON
LITTLETON
0268
Wilkins Farm Rd
0
495
990
1,980
Feet
Match to Page 20
8022

Match to Page 36

LITTLETON

Match to Page 0

Match to Page 33

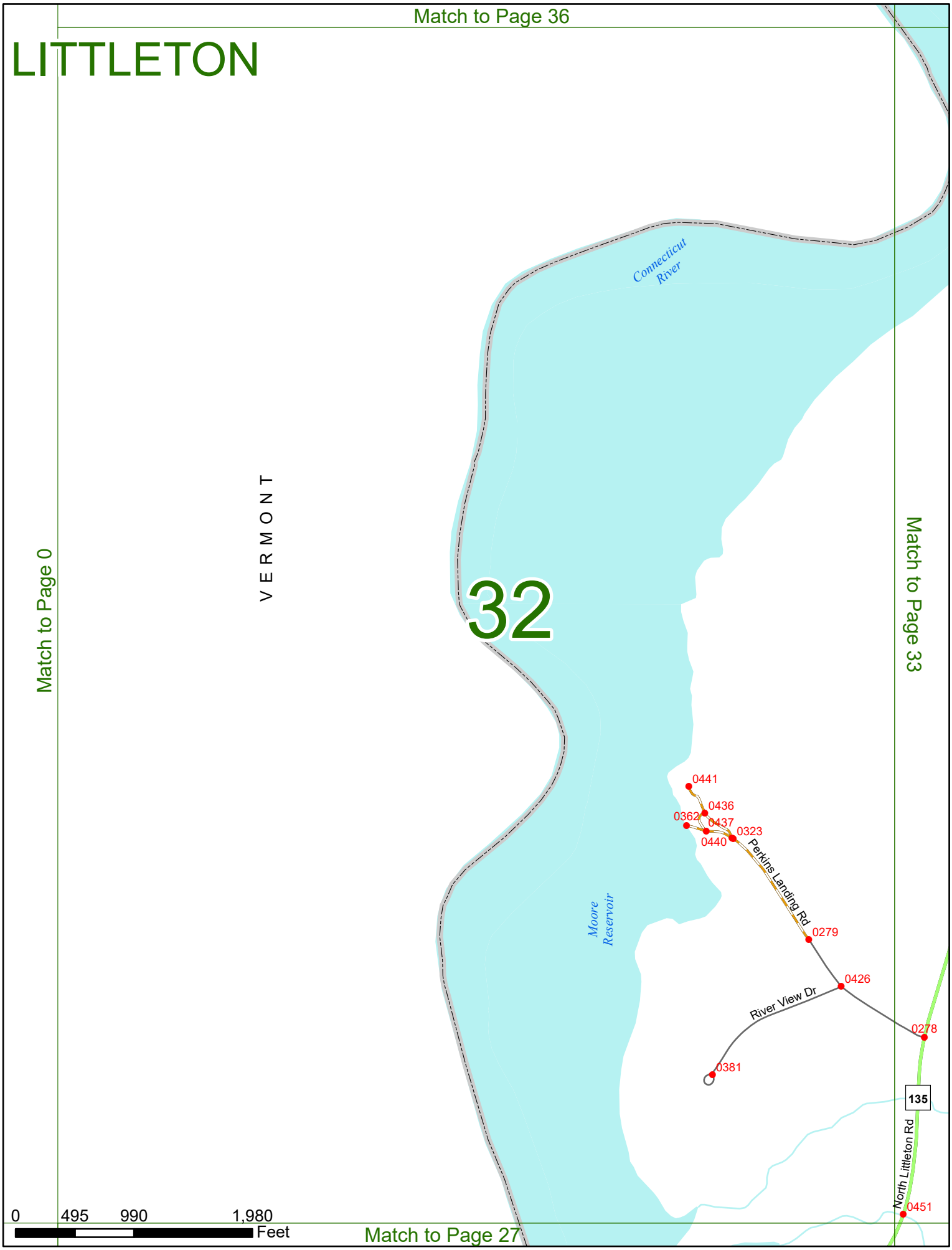

Match to Page 27

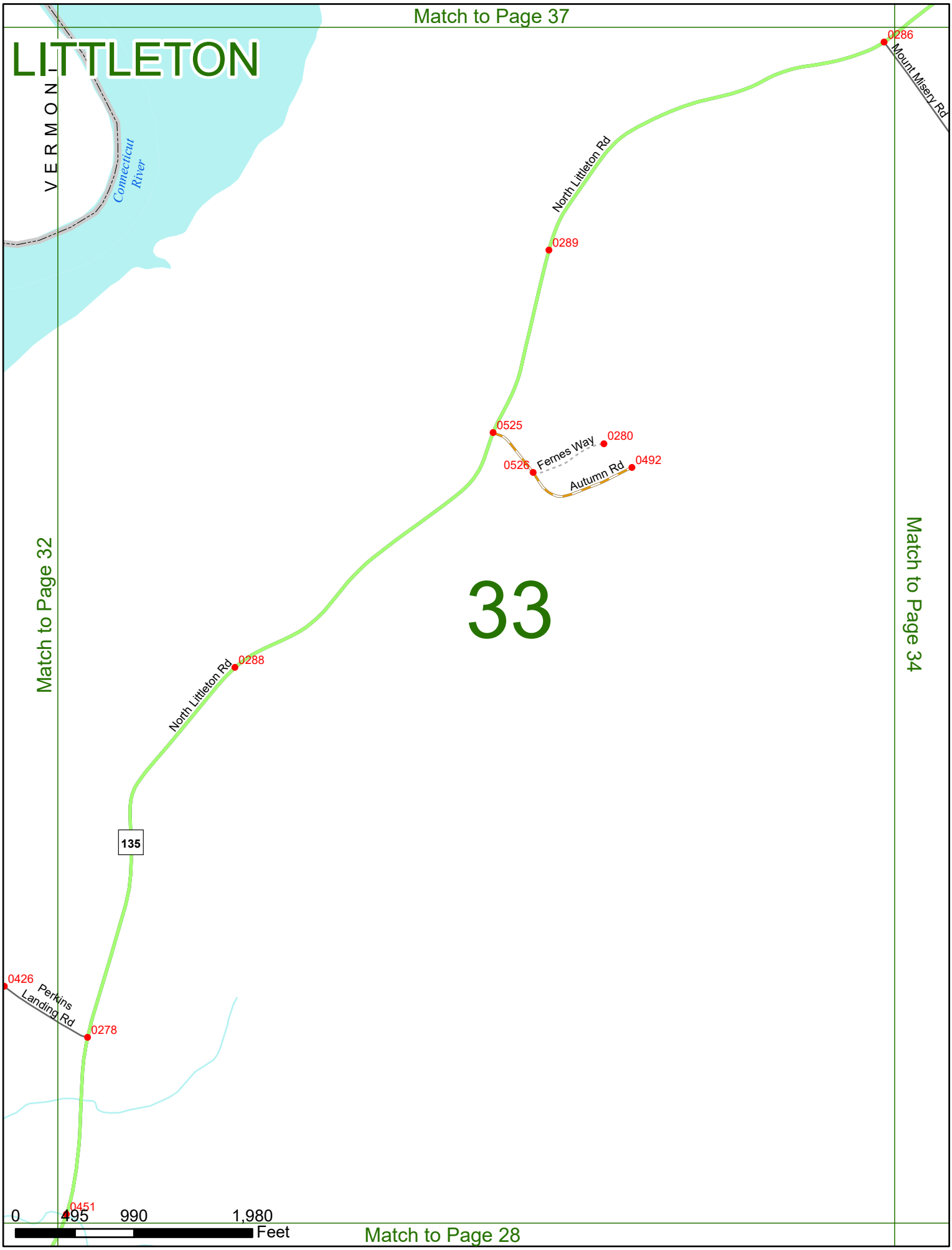
Match to Page 37
LITTLETON
VERMONT
Connecticut River
0286
Mount Misery Rd
North Littleton Rd
0289
0525
Fernes Way
0280
0526
Autumn Rd
0492
33
Match to Page 32
Match to Page 34
North Littleton Rd
0288
135
0426
Perkins Landing Rd
0278
0451
0
495
990
1,980
Feet
Match to Page 28

Match to Page 38

LITTLETON

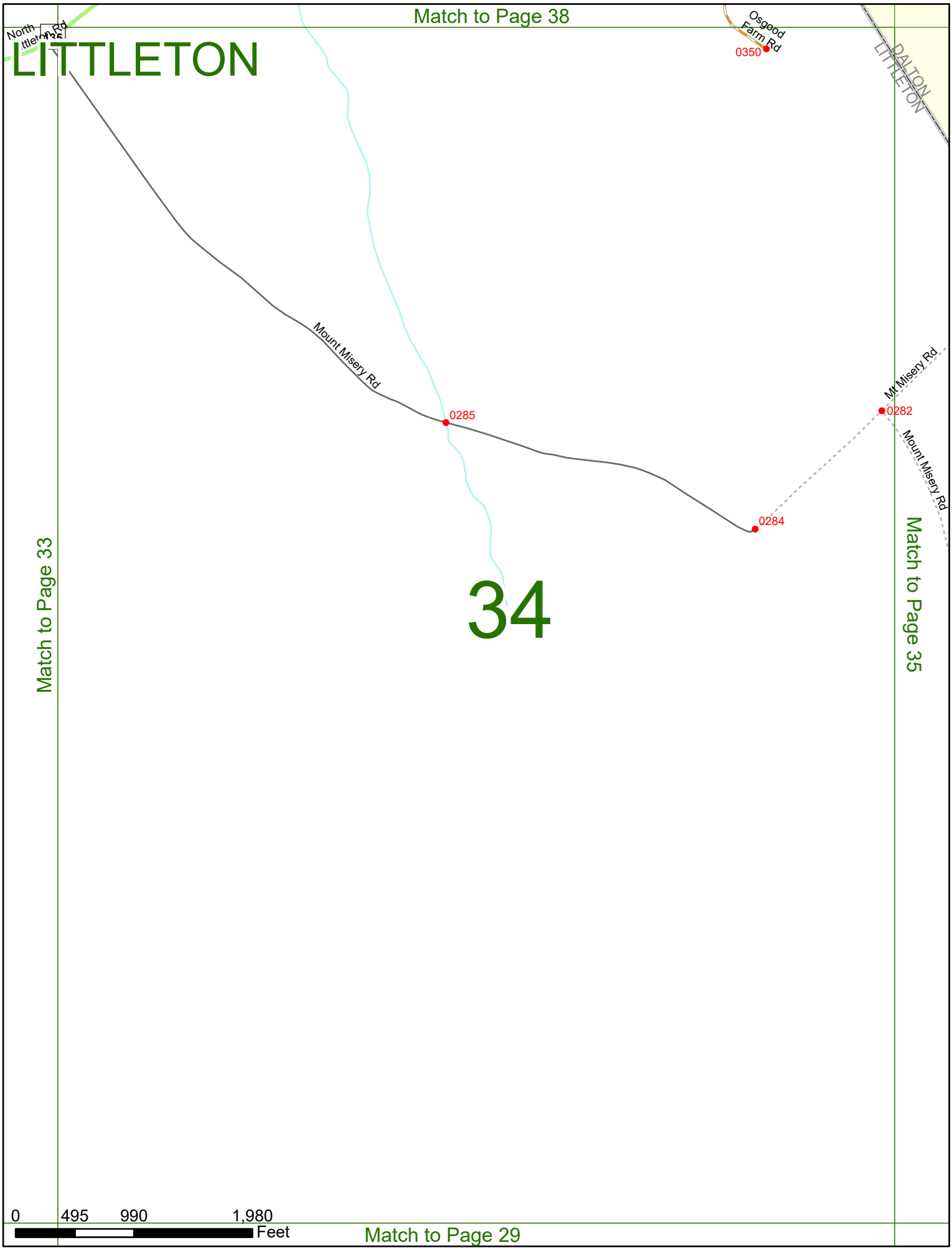

Match to Page 33

Match to Page 35

Match to Page 29

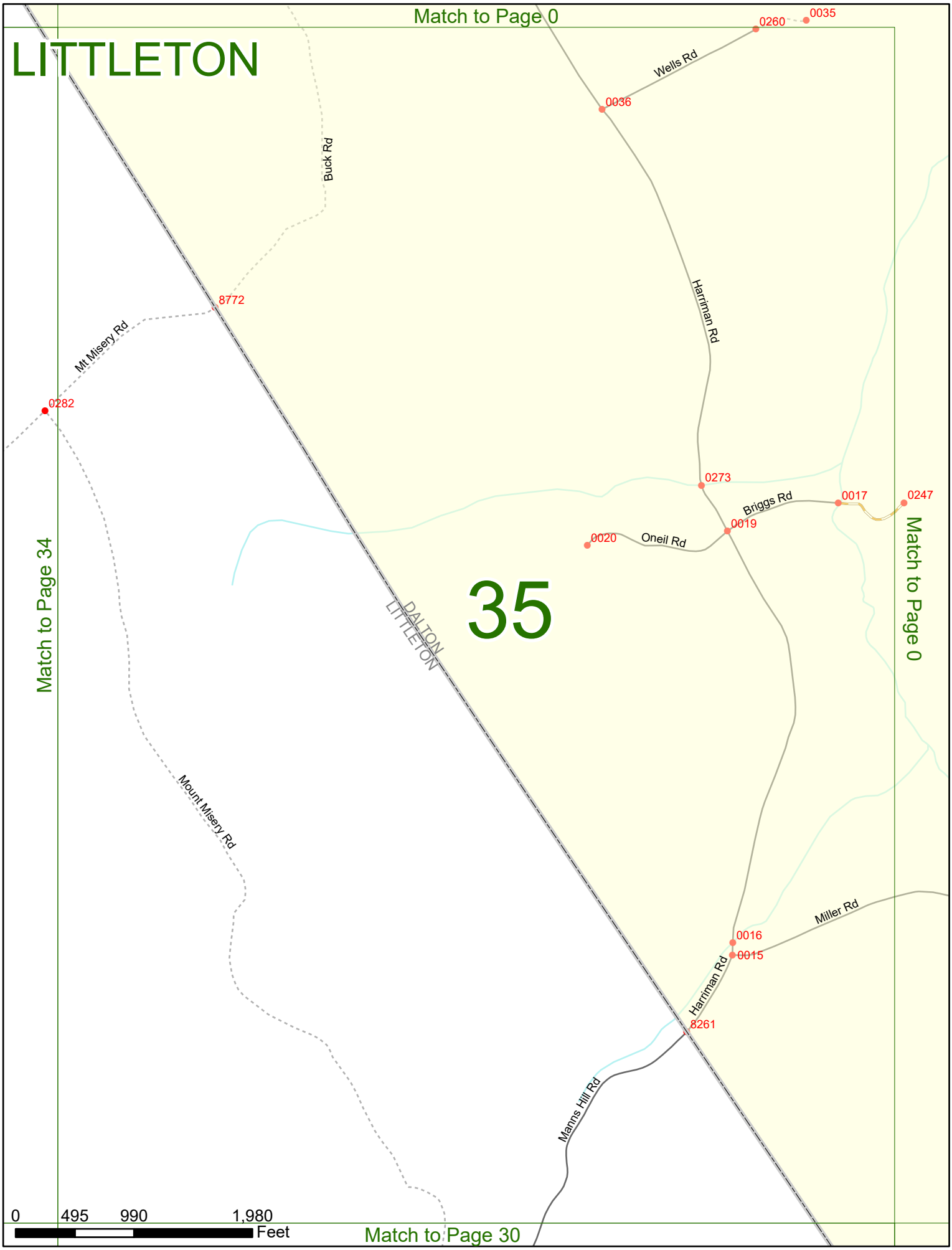
Match to Page 0
LITTLETON
0260
0035
Wells Rd
0036
Buck Rd
Harriman Rd
8772
Mt Misery Rd
0282
0273
Briggs Rd
0017
0247
0019
0020
Oneil Rd
Match to Page 34
Match to Page 0
35
DALTON
LITTLETON
Mount Misery Rd
Miller Rd
0016
0015
Harriman Rd
8261
Manns Hill Rd
0 495 990 1,980
Feet
Match to Page 30

Match to Page 0

LITTLETON

Match to Page 0

VERMONT

36

Match to Page 37

Connecticut River

0 495 990 1,980 Feet

Match to Page 32

Match to Page 0

LITTLETON

VERMONT

37

Match to Page 36

Match to Page 38

Connecticut River

0 495 990 1,980 Feet

Match to Page 33

North Littleton Rd

135

0286

Match to Page 0

LITTLETON

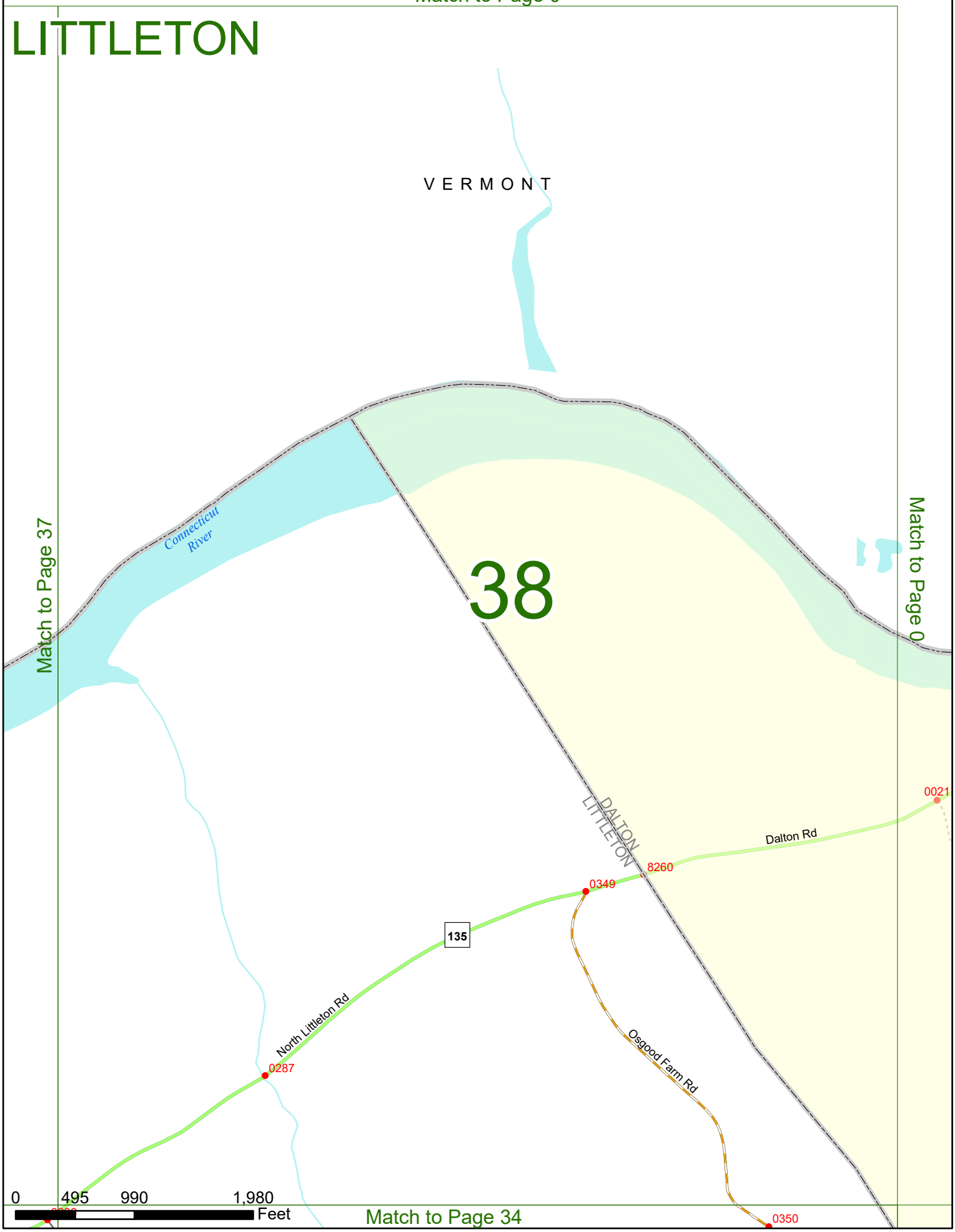

Match to Page 37

Match to Page 0

Match to Page 34