New Hampshire DOT
Department of Transportation

Maps and data sets are not guaranteed to be free from errors and omissions. Data is in a constant state of update and correction by various groups and agencies. Information displayed on this map is the best available at the time of publication.

2026 Nodal Reference Bookmap

LEGEND

Divided Highway Limited Access

Turnpike Toll Road

U.S. Route

N.H. Route

State Roads (Carries NO Route Number)

Local Roads

Class 6 Roads (Not Maintained)

Private Roads

State Line

County Line

Town Line

Rivers & Streams

Lakes & Ponds

State Parks

National & State Forests

Reference Nodes

NHDOT will accept crash locations based on the State of NH Uniform Police Traffic Accident Report.

Crash occurred on:

Option 1 Street Address

123 Main Street

Option 2

Route No and/or Street name	Distance from Intersecting Street	NESW	Intesecting Road, Bridge, Town/County line
Main Street	*500*	*E*	*Oak Street*

Option 3

First Node	Distance from First Node	Second Node
515	*212*	*632*

Option 4

Route No and/or Street name	Mile Marker on Interstate Only	NESW	Mile (Marker)
I89S	*700 feet*	*S*	*36.8*

Option 3 – Example

Street Name	*Loudon Road*
First Node	*803*
Distance from First Node	318 Ft
Second Node	*813*

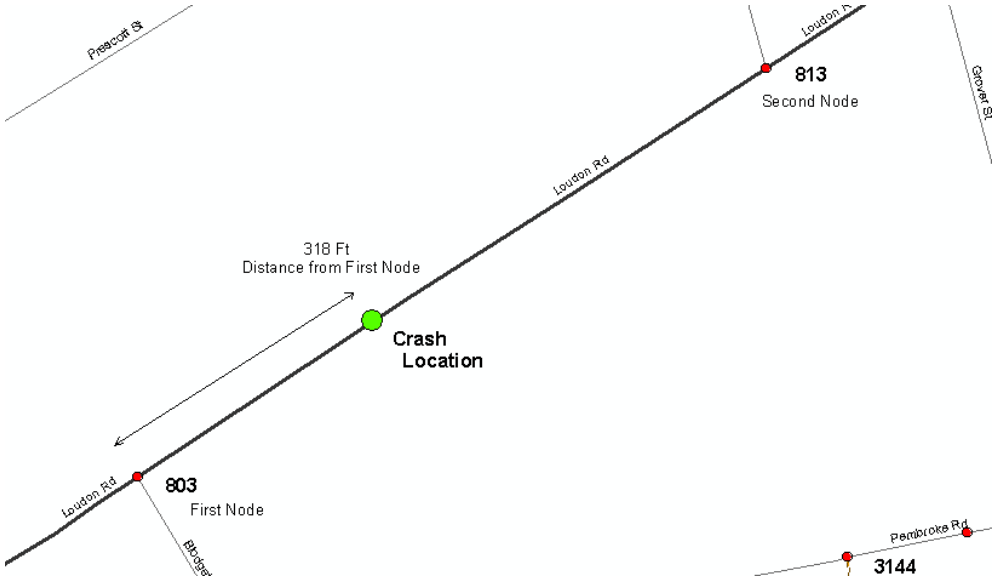

LANCASTER

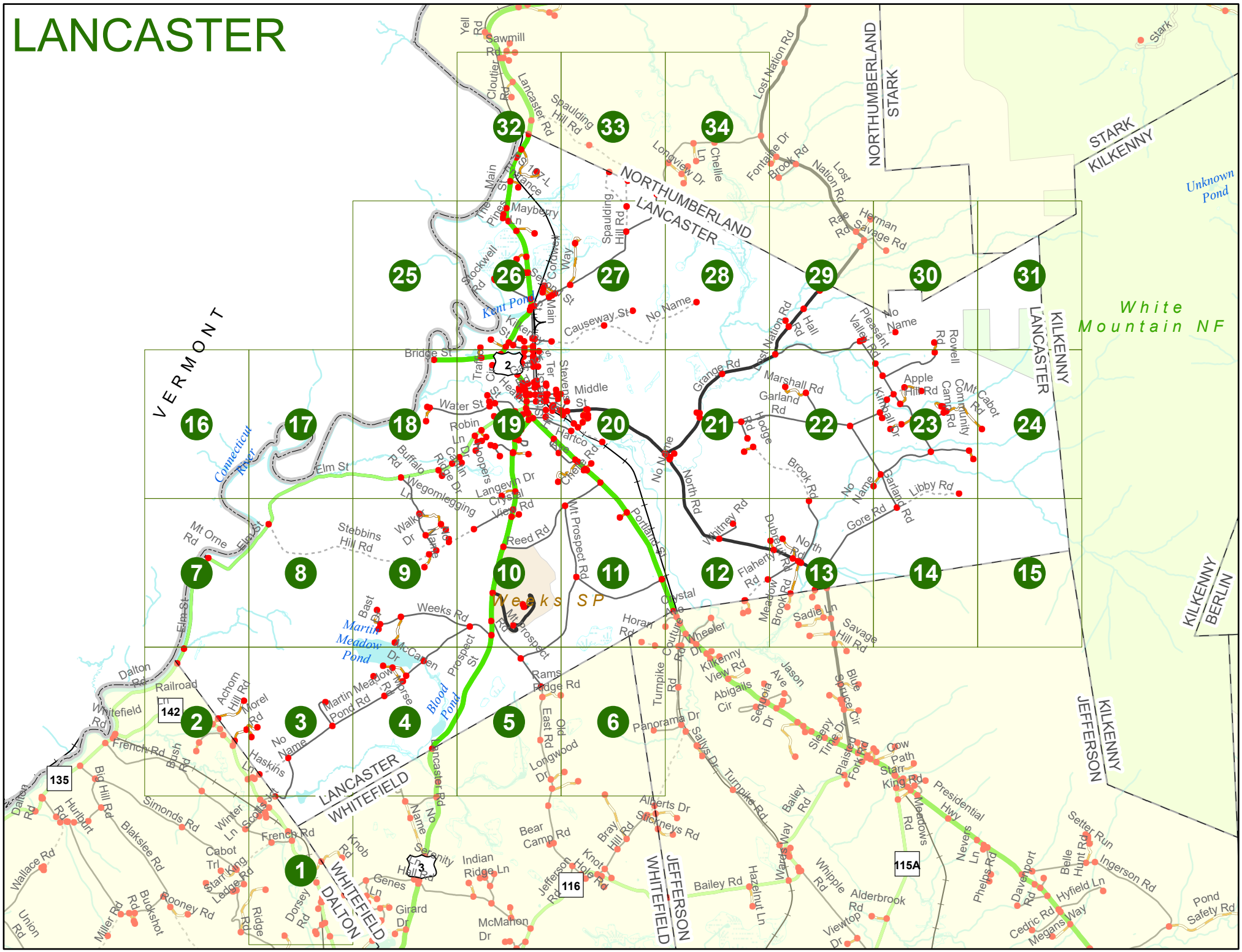

Date: 1/15/2026

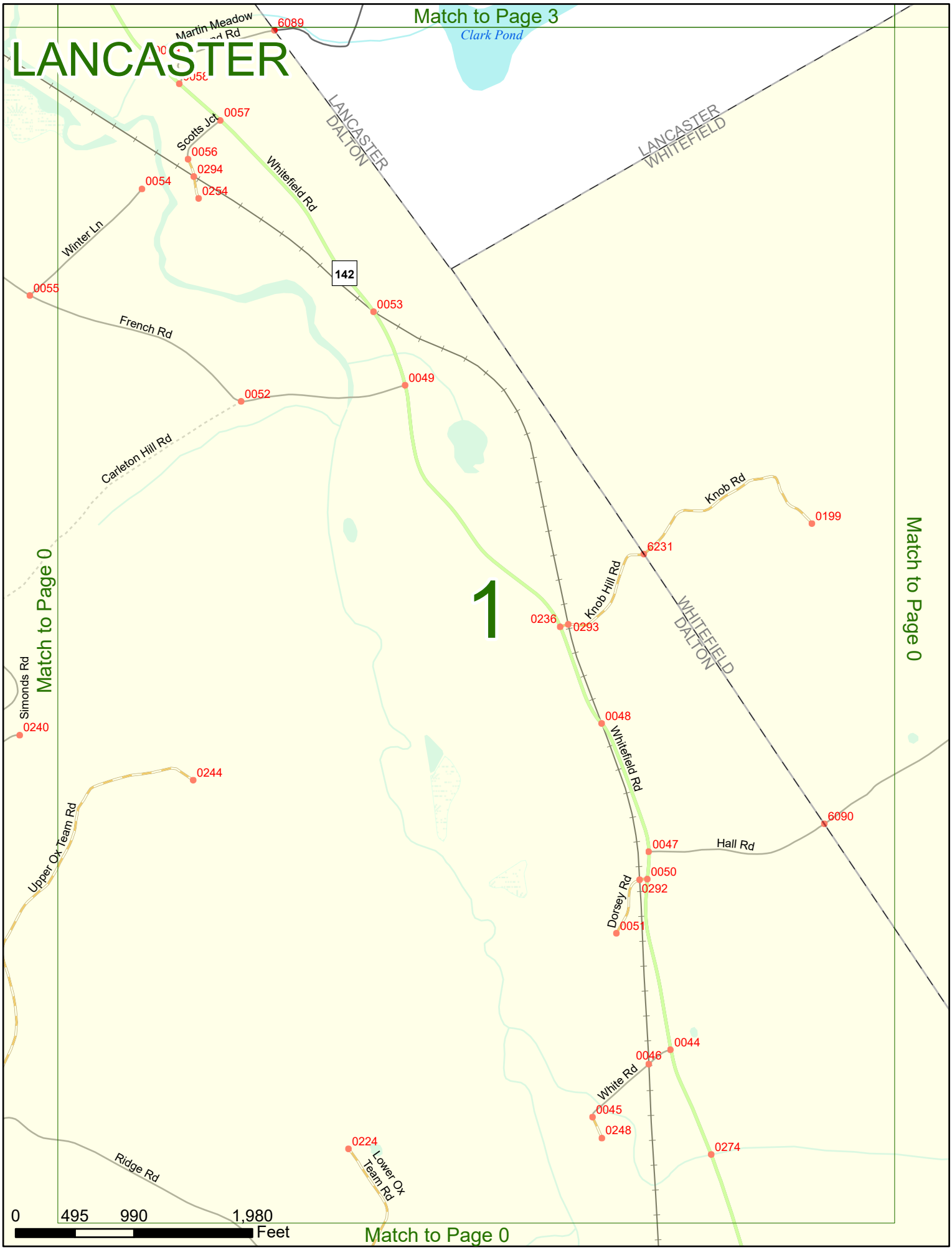
Match to Page 3
LANCASTER
Clark Pond
Martin Meadow Rd
6089
0058
0057
Scotts Jct
0056
0294
0254
0054
Winter Ln
Whitefield Rd
142
0055
0053
French Rd
0049
0052
Carleton Hill Rd
LANCASTER
DALTON
LANCASTER
WHITEFIELD
Knob Rd
0199
6231
Knob Hill Rd
0236
0293
1
WHITEFIELD
DALTON
Match to Page 0
Simonds Rd
0240
0048
Whitefield Rd
0244
Upper Ox Team Rd
6090
0047
Hall Rd
0050
0292
Dorsey Rd
0051
0044
0046
White Rd
0045
0248
0274
0224
Lower Ox Team Rd
Ridge Rd
0
495
990
1,980
Feet
Match to Page 0
Match to Page 0

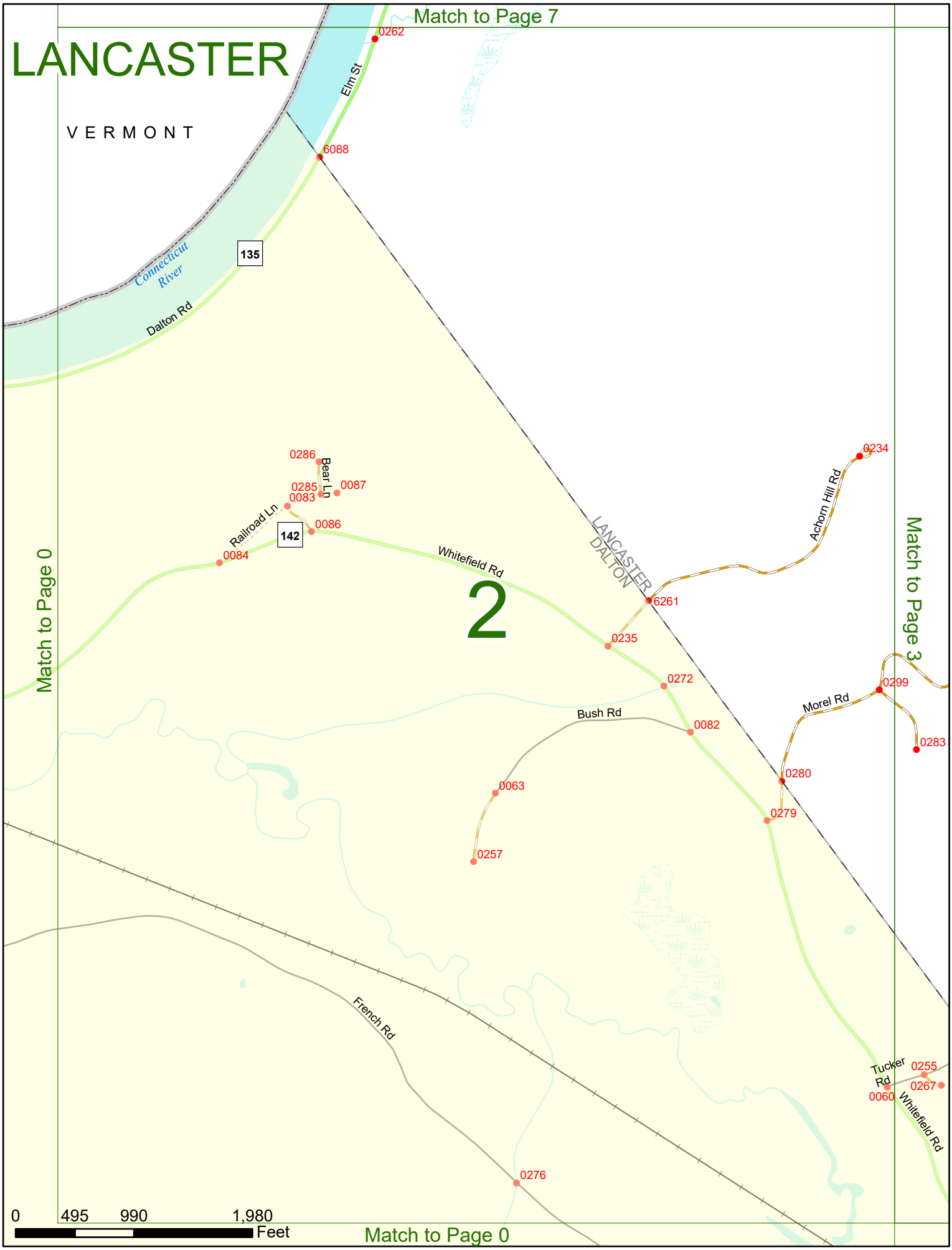
Match to Page 7
LANCASTER
VERMONT
Elm St
0262
6088
135
Connecticut River
Dalton Rd
0286
Bear Ln
0285
0087
0083
Railroad Ln
142
0086
0084
Whitefield Rd
LANCASTER
DALTON
2
0234
Achorn Hill Rd
6261
0235
0272
Morel Rd
0299
0283
Bush Rd
0082
0280
0063
0279
0257
French Rd
Tucker Rd
0255
0267
0060
Whitefield Rd
0276
Match to Page 0
Match to Page 3
0
495
990
1,980
Feet
Match to Page 0

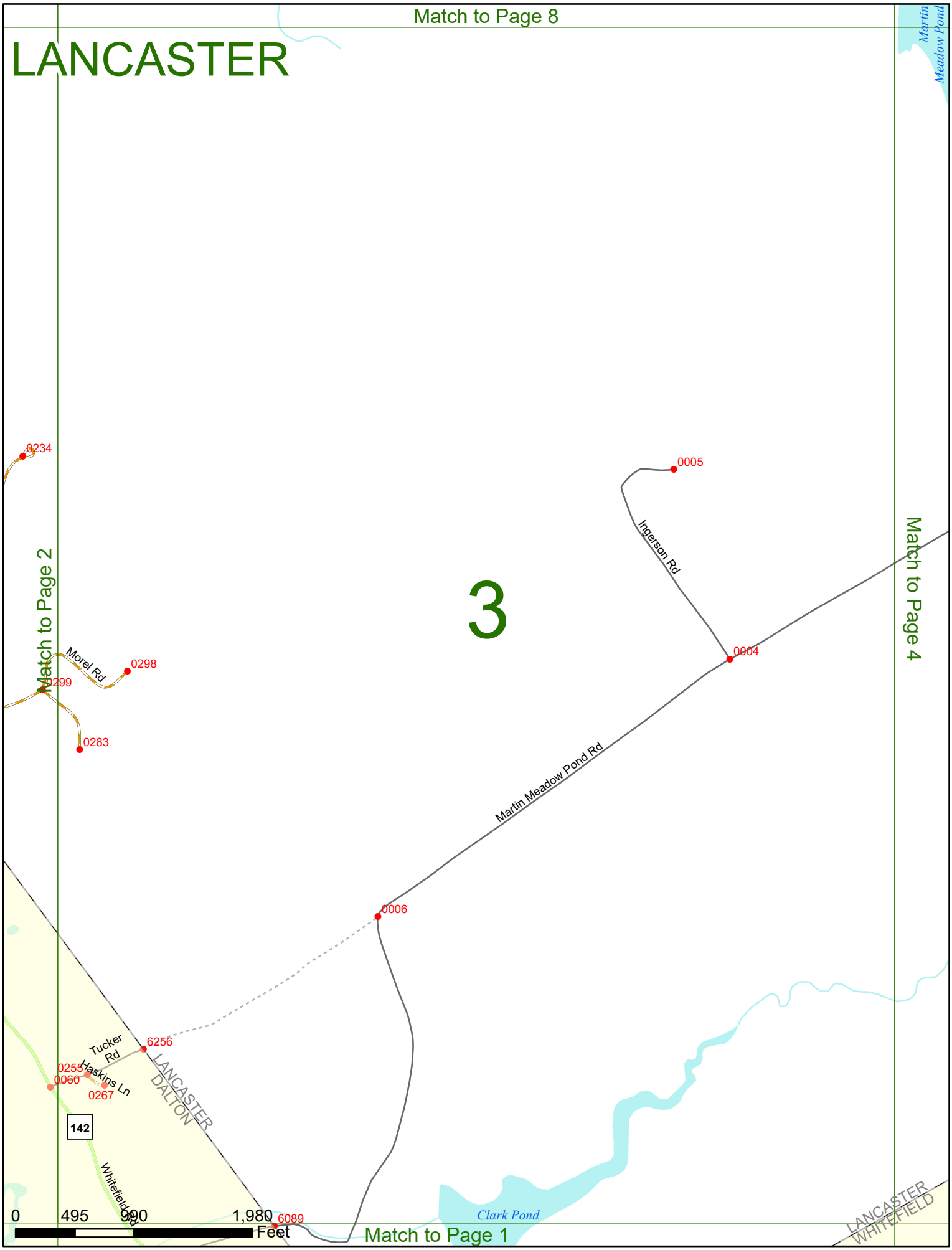
Match to Page 8
LANCASTER
Martin Meadow Pond
Match to Page 2
Match to Page 4
3
0234
0005
Ingerson Rd
0004
Morel Rd
0298
0299
0283
Martin Meadow Pond Rd
0006
Tucker Rd
6256
Haskins Ln
0255
0060
0267
LANCASTER
DALTON
142
Whitefield Rd
6089
Clark Pond
LANCASTER
WHITEFIELD
0
495
990
1,980
Feet
Match to Page 1

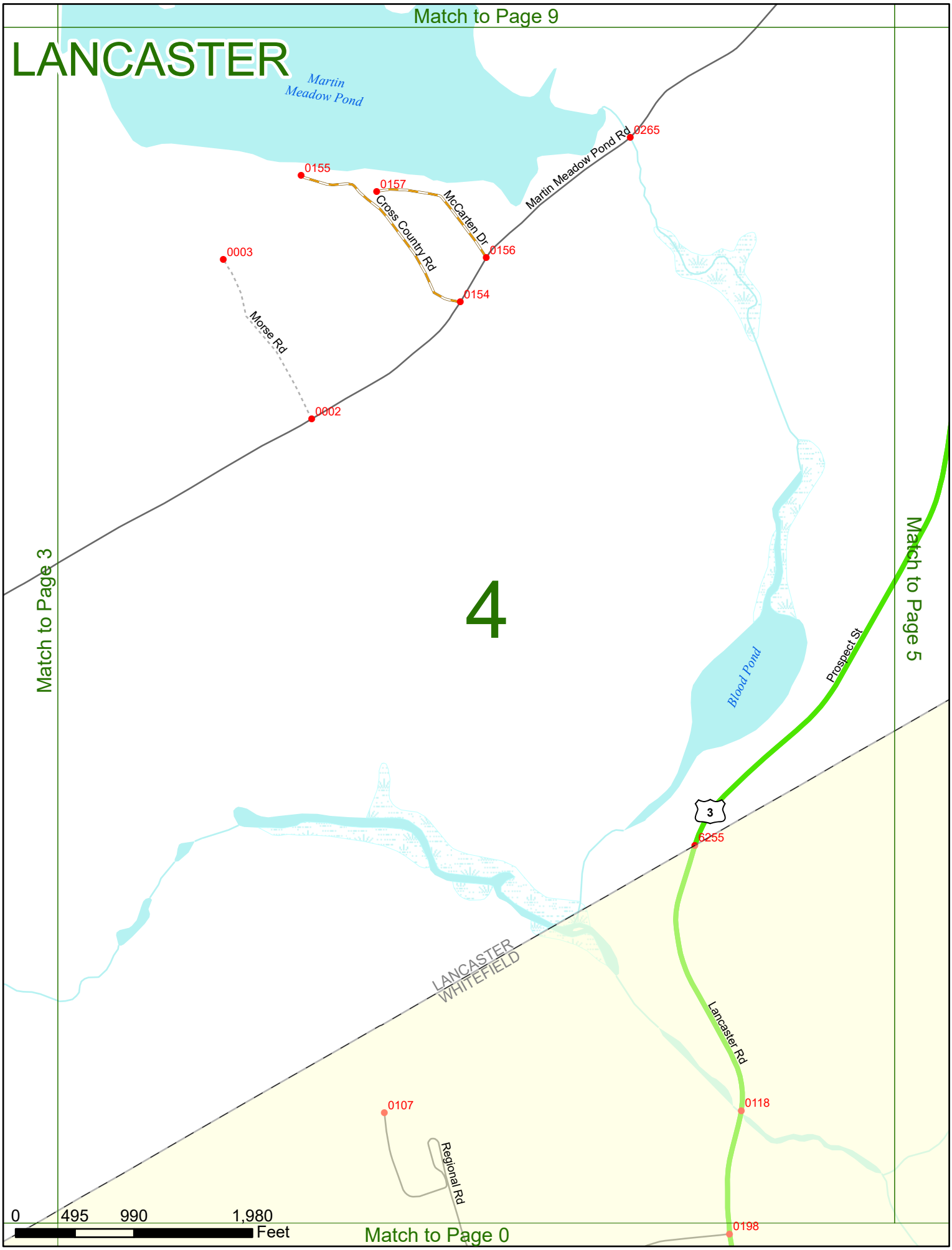
Match to Page 9
LANCASTER
Martin Meadow Pond
Martin Meadow Pond Rd
0265
0155
0157
Cross Country Rd
McCarten Dr
0156
0154
0003
Morse Rd
0002
Match to Page 3
4
Blood Pond
Prospect St
Match to Page 5
3
6255
LANCASTER
WHITEFIELD
Lancaster Rd
0118
0107
Regional Rd
0198
0 495 990 1,980
Feet
Match to Page 0

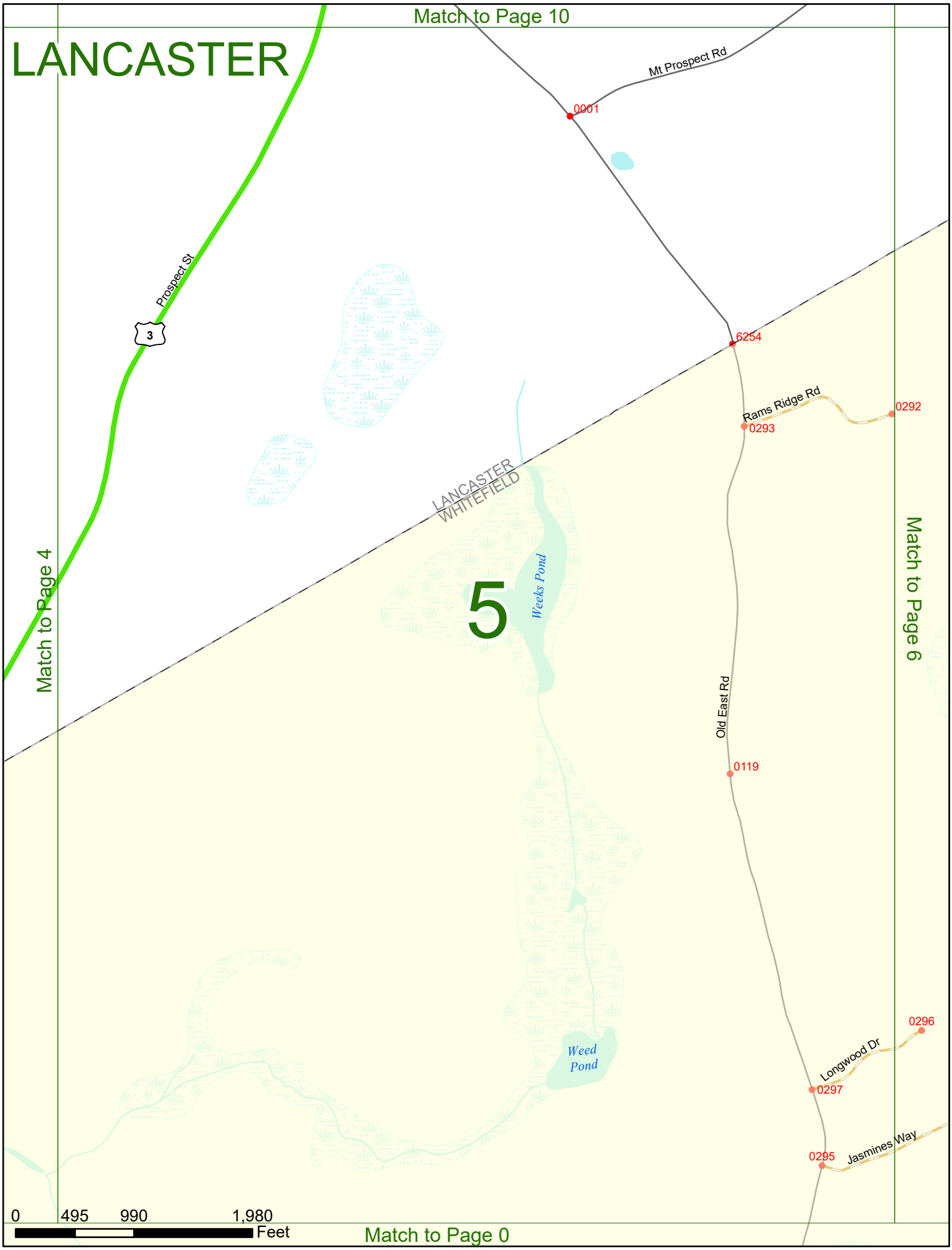
Match to Page 10
LANCASTER
Mt Prospect Rd
0001
Prospect St
3
6254
Rams Ridge Rd
0292
0293
LANCASTER
WHITEFIELD
Weeks Pond
5
Match to Page 4
Match to Page 6
Old East Rd
0119
0296
Longwood Dr
0297
Weed Pond
0295
Jasmines Way
0
495
990
1,980
Feet
Match to Page 0

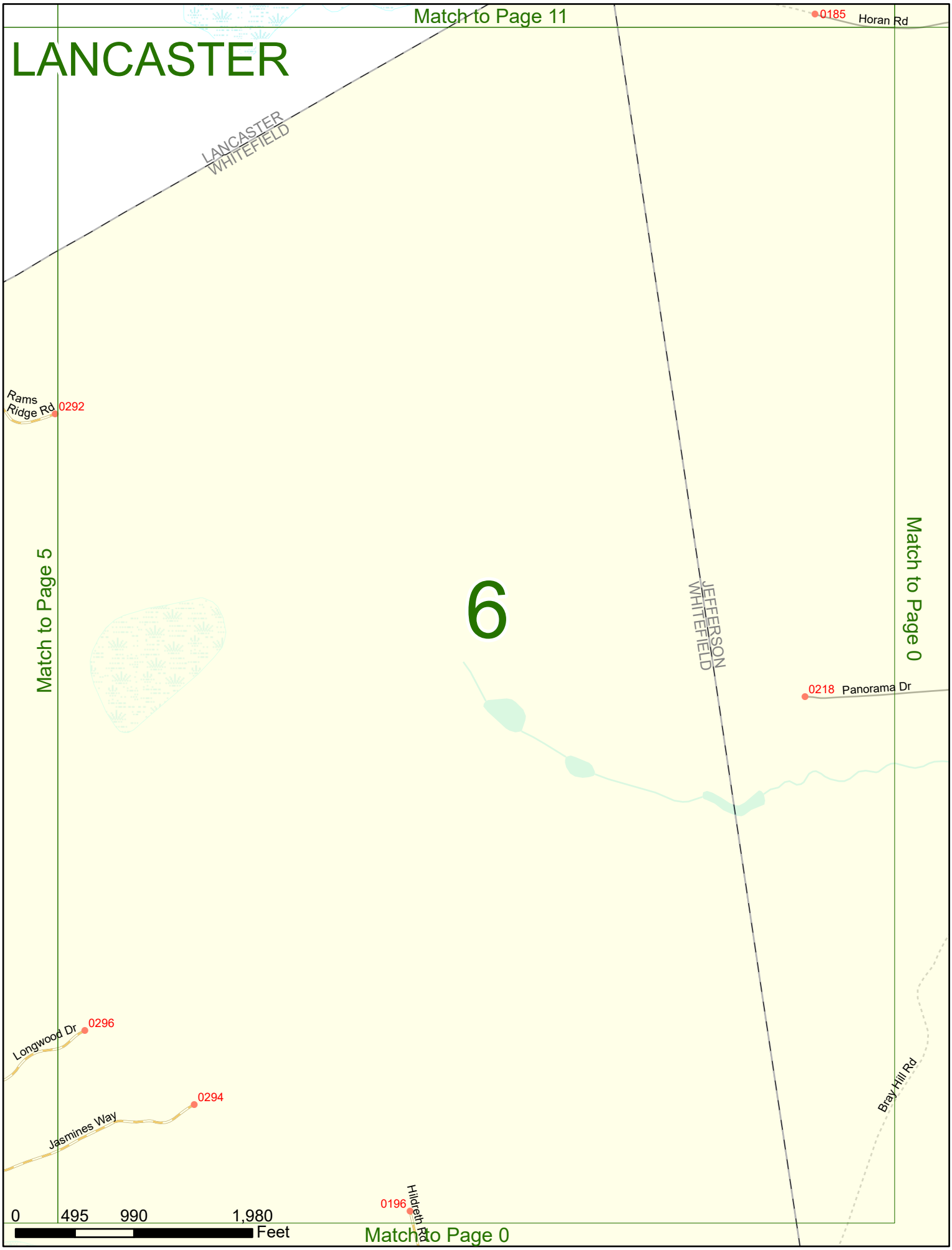
Match to Page 11
LANCASTER
LANCASTER
WHITEFIELD
0185
Horan Rd
Rams
Ridge Rd
0292
Match to Page 5
6
JEFFERSON
WHITEFIELD
Match to Page 0
0218
Panorama Dr
Longwood Dr
0296
0294
Jasmines Way
Bray Hill Rd
0196
Hildreth Rd
0
495
990
1,980
Feet
Matchto Page 0

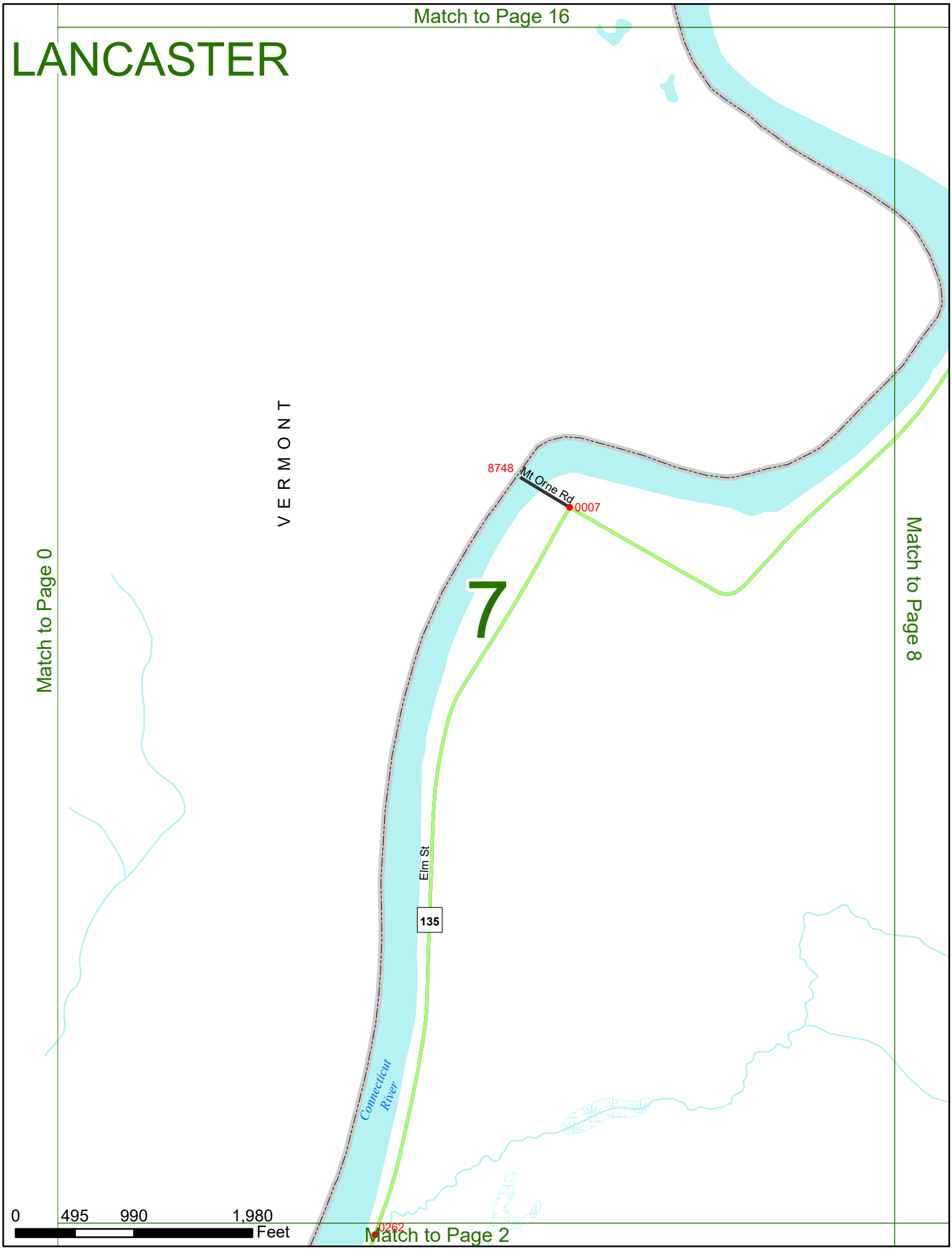
Match to Page 16
LANCASTER
VERMONT
8748
Mt Orne Rd
0007
7
Match to Page 0
Match to Page 8
Elm St
135
Connecticut River
0262
0
495
990
1,980
Feet
Match to Page 2

Match to Page 17

LANCASTER

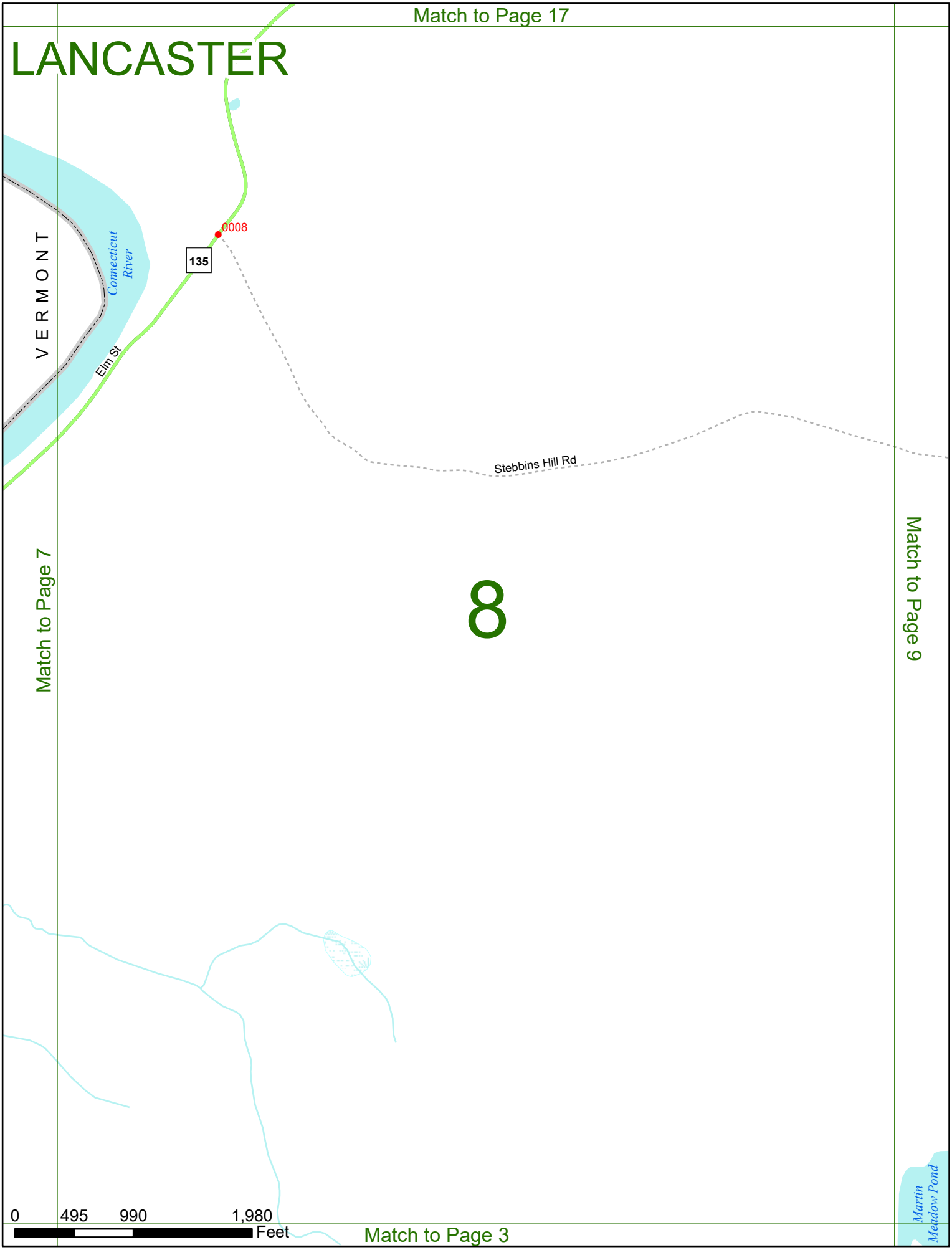

Match to Page 7

Match to Page 9

Match to Page 3

Match to Page 18

LANCASTER

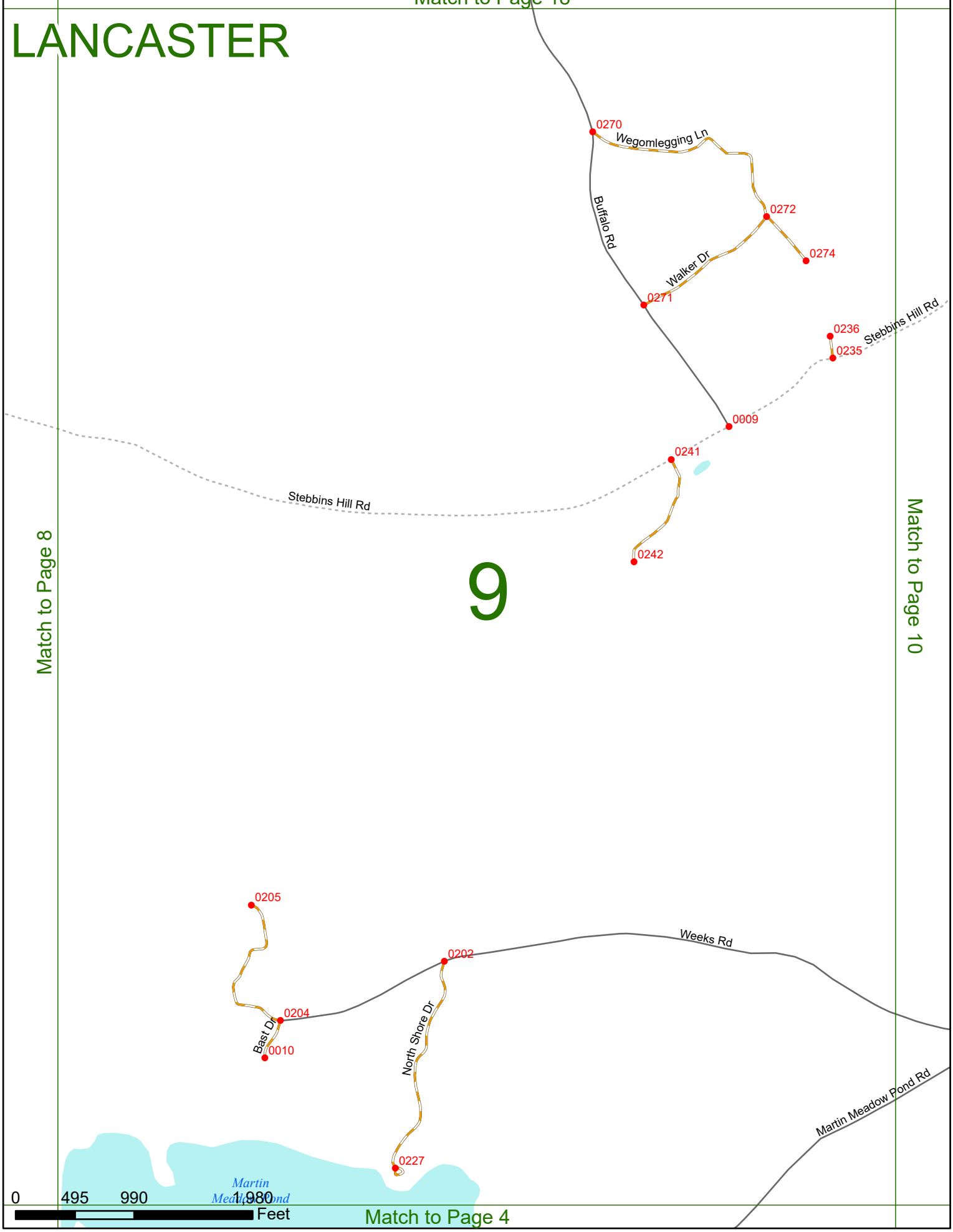

Match to Page 8

Match to Page 10

Match to Page 4

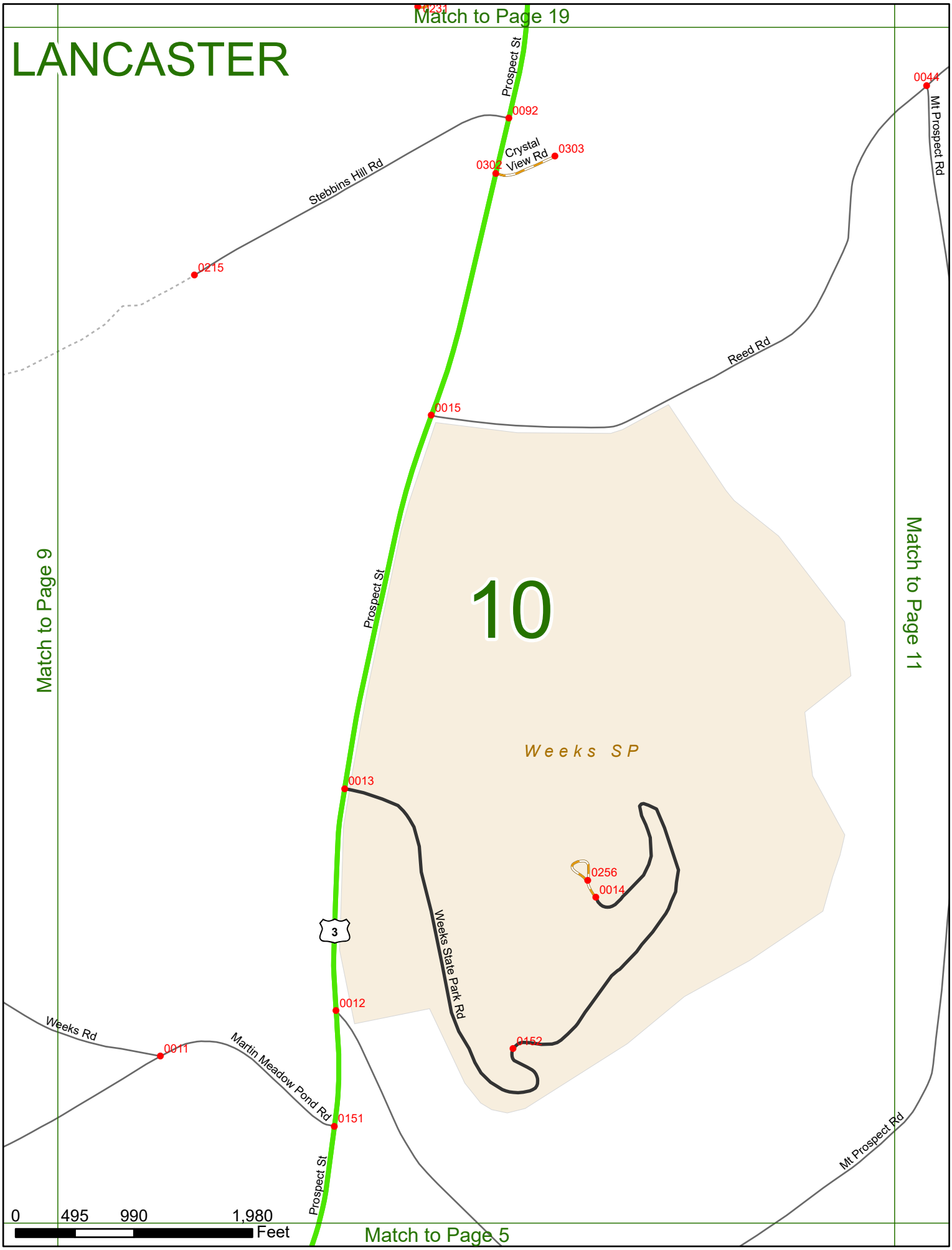
Match to Page 19
LANCASTER
0231
Prospect St
0092
0044
Mt Prospect Rd
Crystal View Rd
0303
0302
Stebbins Hill Rd
0215
Reed Rd
0015
Match to Page 9
Match to Page 11
10
Prospect St
Weeks SP
0013
0256
0014
3
Weeks State Park Rd
0012
Weeks Rd
0011
Martin Meadow Pond Rd
0152
0151
Prospect St
Mt Prospect Rd
0 495 990 1,980
Feet
Match to Page 5

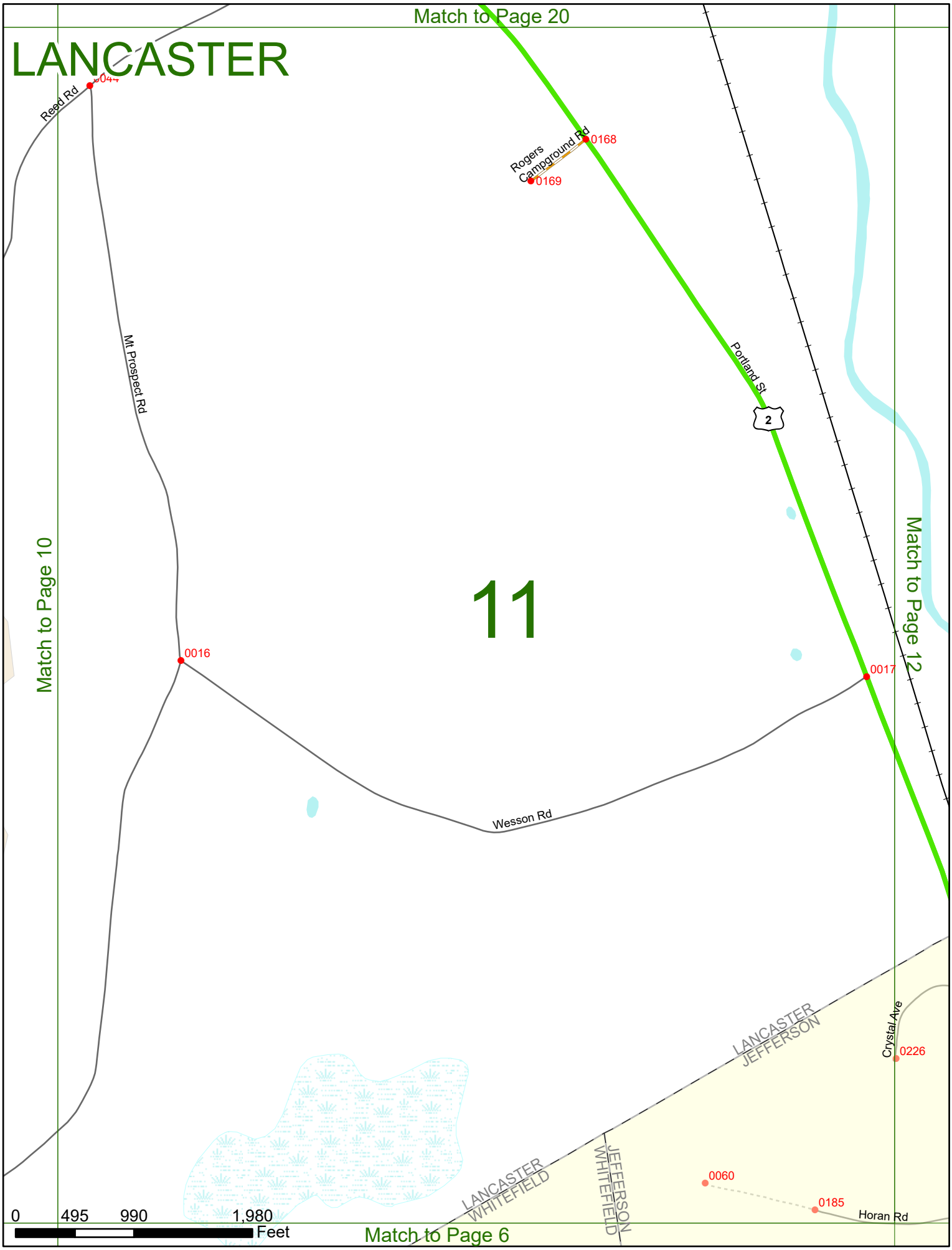
Match to Page 20
LANCASTER
Reed Rd
0044
Rogers Campground Rd
0168
0169
Mt Prospect Rd
Portland St
2
Match to Page 10
Match to Page 12
11
0016
0017
Wesson Rd
LANCASTER
JEFFERSON
Crystal Ave
0226
LANCASTER
WHITEFIELD
JEFFERSON
WHITEFIELD
0060
0185
Horan Rd
0
495
990
1,980
Feet
Match to Page 6

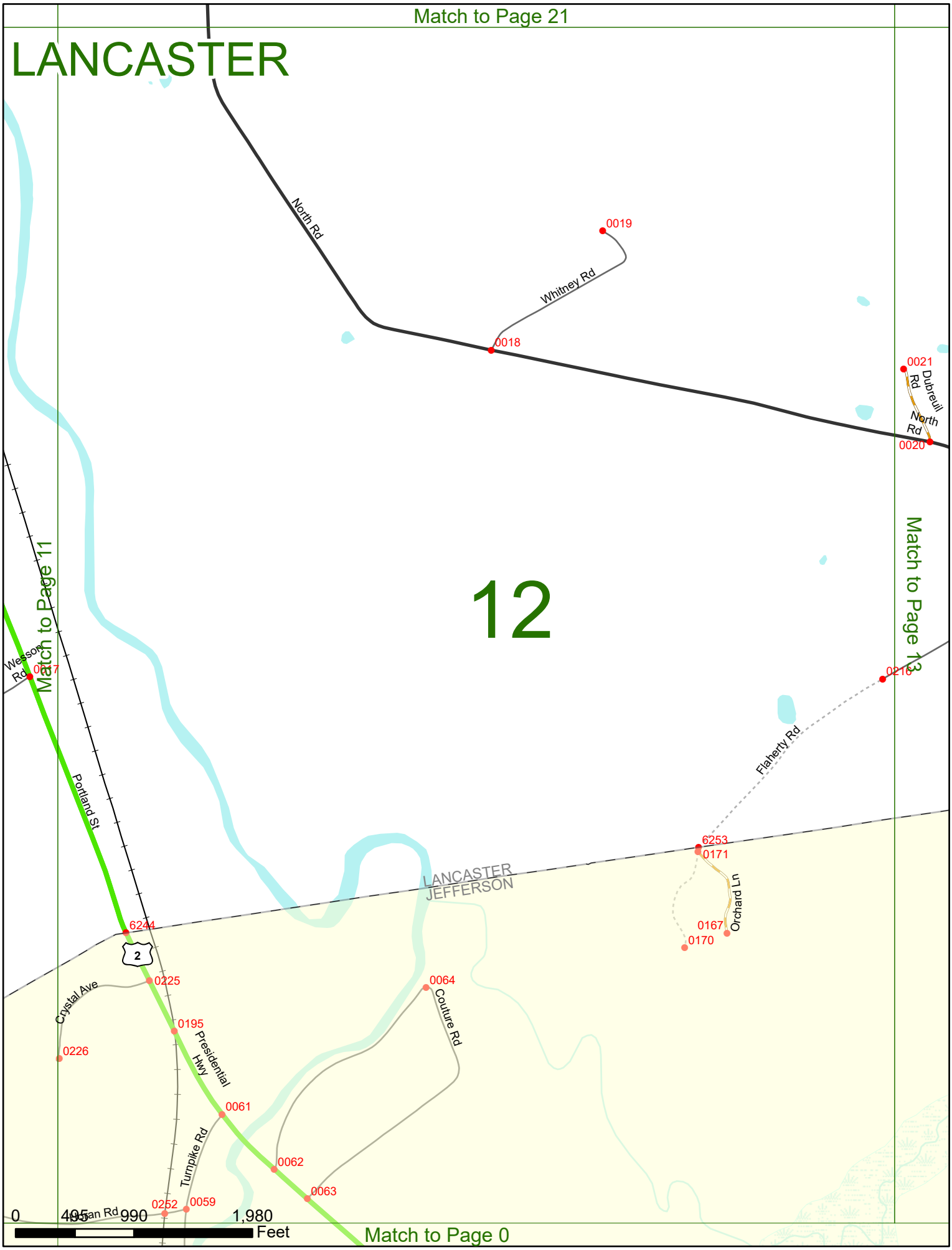
Match to Page 21
LANCASTER
North Rd
0019
Whitney Rd
0018
0021
Dubreuil Rd
North Rd
0020
Match to Page 11
12
Match to Page 13
Wesson Rd
0017
0216
Flaherty Rd
Portland St
6253
0171
LANCASTER
JEFFERSON
Orchard Ln
0167
0170
6244
2
0225
Crystal Ave
0064
Couture Rd
0195
0226
Presidential Hwy
0061
Turnpike Rd
0062
0063
0252
0059
Hogan Rd
0
495
990
1,980
Feet
Match to Page 0

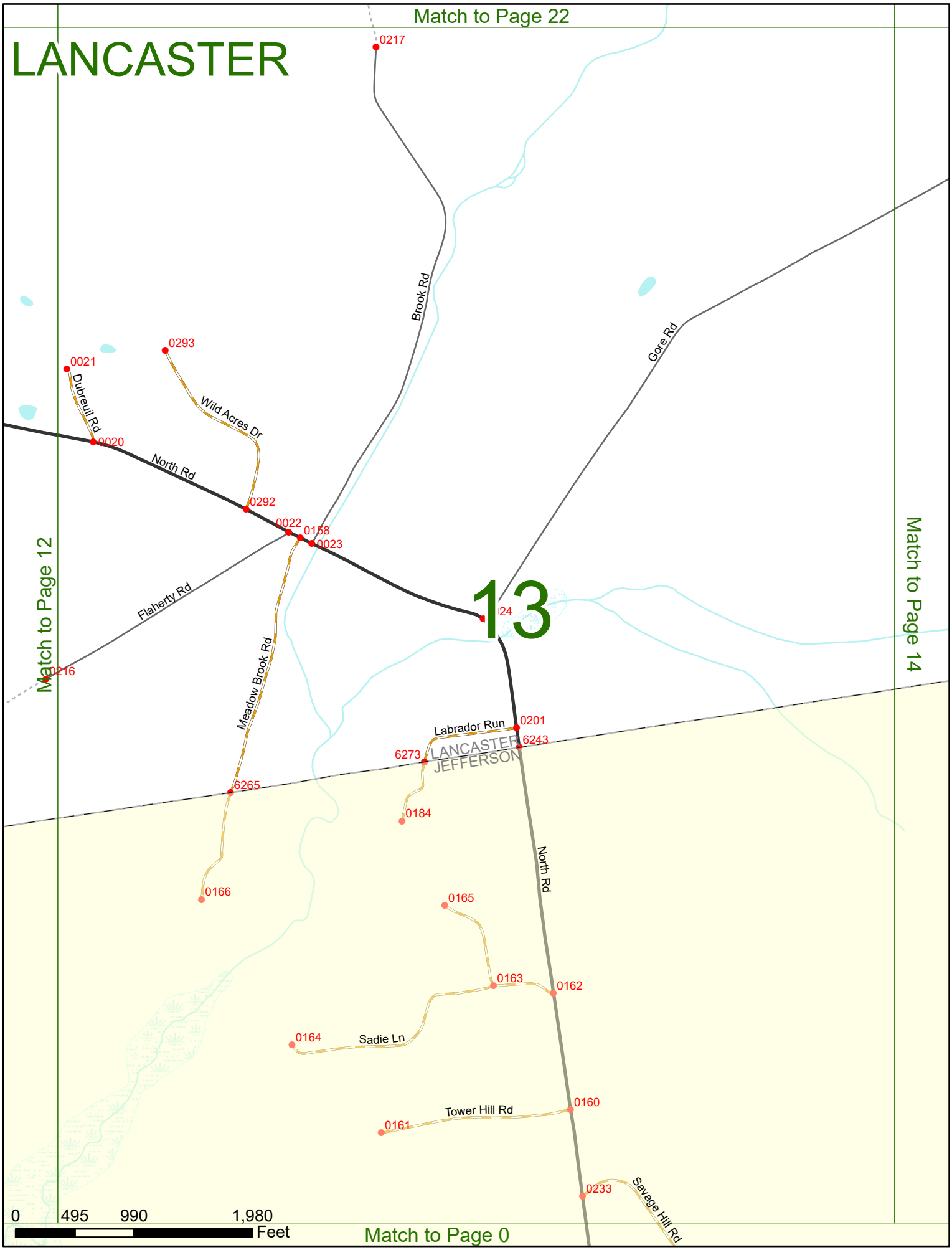
Match to Page 22
LANCASTER
0217
Brook Rd
Gore Rd
0293
0021
Dubreuil Rd
Wild Acres Dr
0020
North Rd
0292
0022
0158
0023
Flaherty Rd
13
Match to Page 12
Match to Page 14
0216
Meadow Brook Rd
Labrador Run
0201
6243
6273
LANCASTER
JEFFERSON
6265
0184
North Rd
0166
0165
0163
0162
0164
Sadie Ln
Tower Hill Rd
0160
0161
0233
Savage Hill Rd
0
495
990
1,980
Feet
Match to Page 0

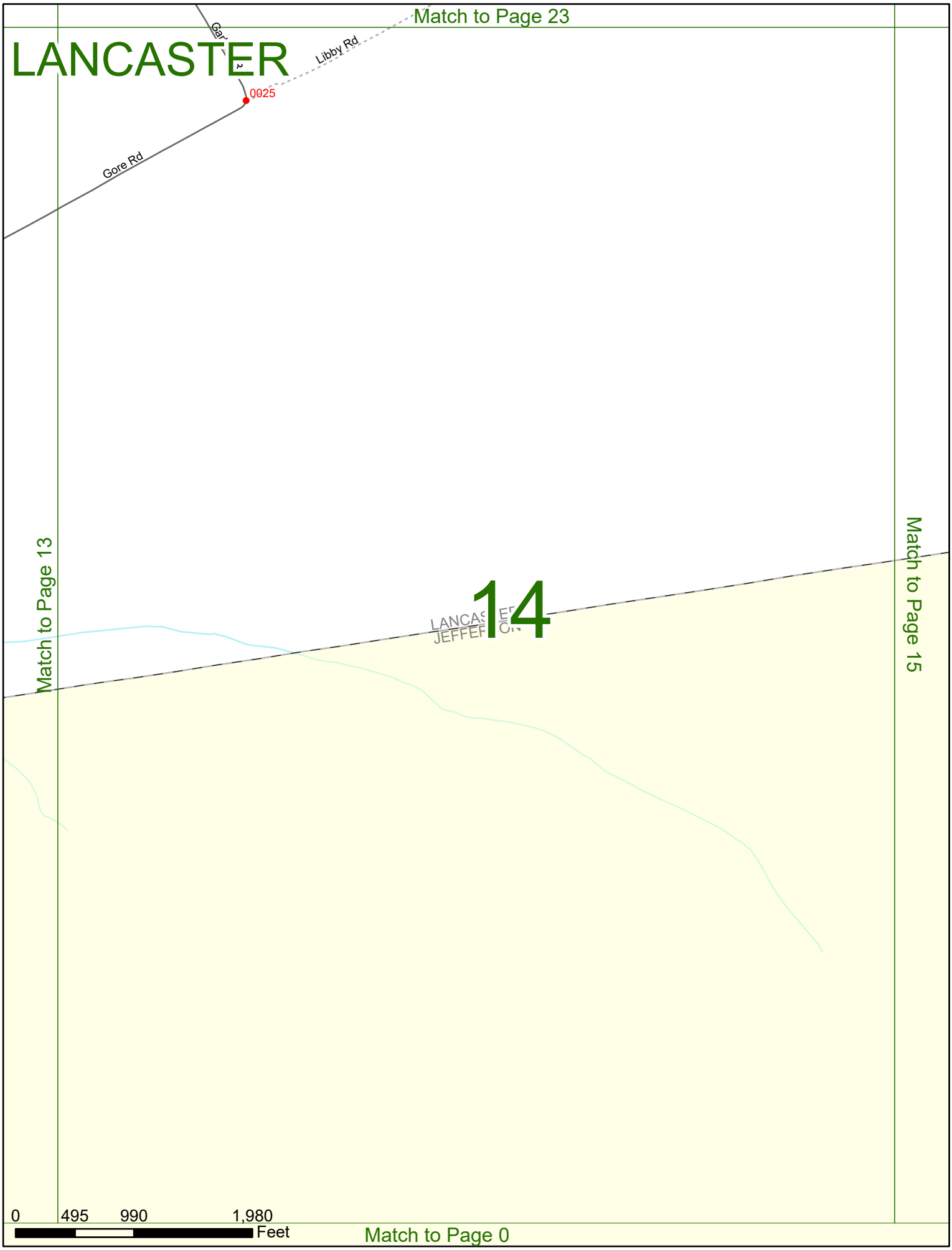
Match to Page 23
LANCASTER
Libby Rd
0025
Gore Rd
Match to Page 13
Match to Page 15
14
LANCAS
JEFFER
0
495
990
1,980
Feet
Match to Page 0

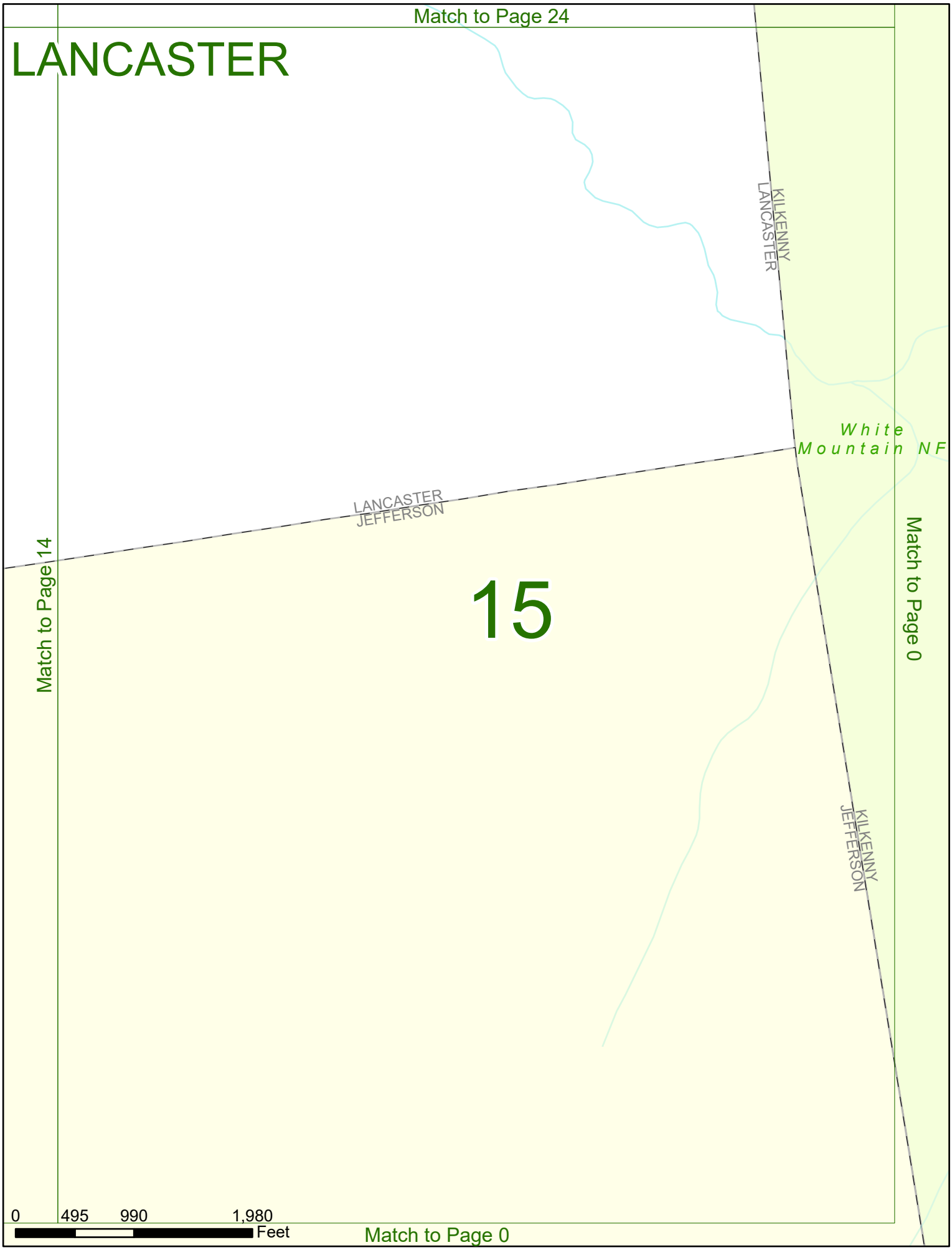
Match to Page 24
LANCASTER
KILKENNY
LANCASTER
White
Mountain NF
LANCASTER
JEFFERSON
Match to Page 14
15
Match to Page 0
KILKENNY
JEFFERSON
0
495
990
1,980
Feet
Match to Page 0

Match to Page 0

LANCASTER

Match to Page 0

VERMONT

16

Match to Page 17

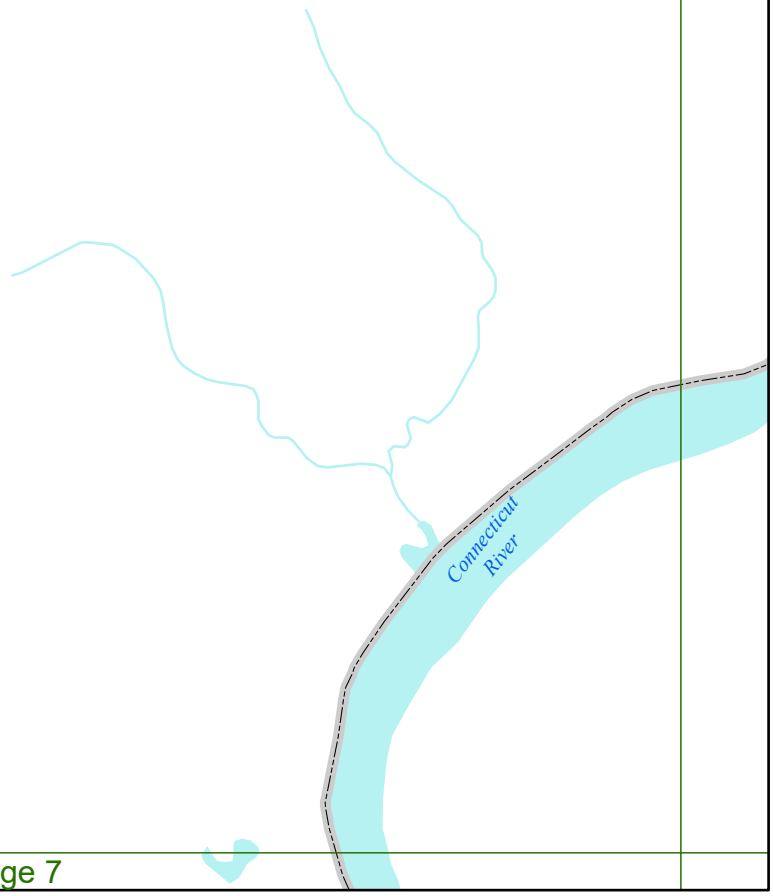

0 495 990 1,980
Feet

Match to Page 7

Match to Page 0

LANCASTER

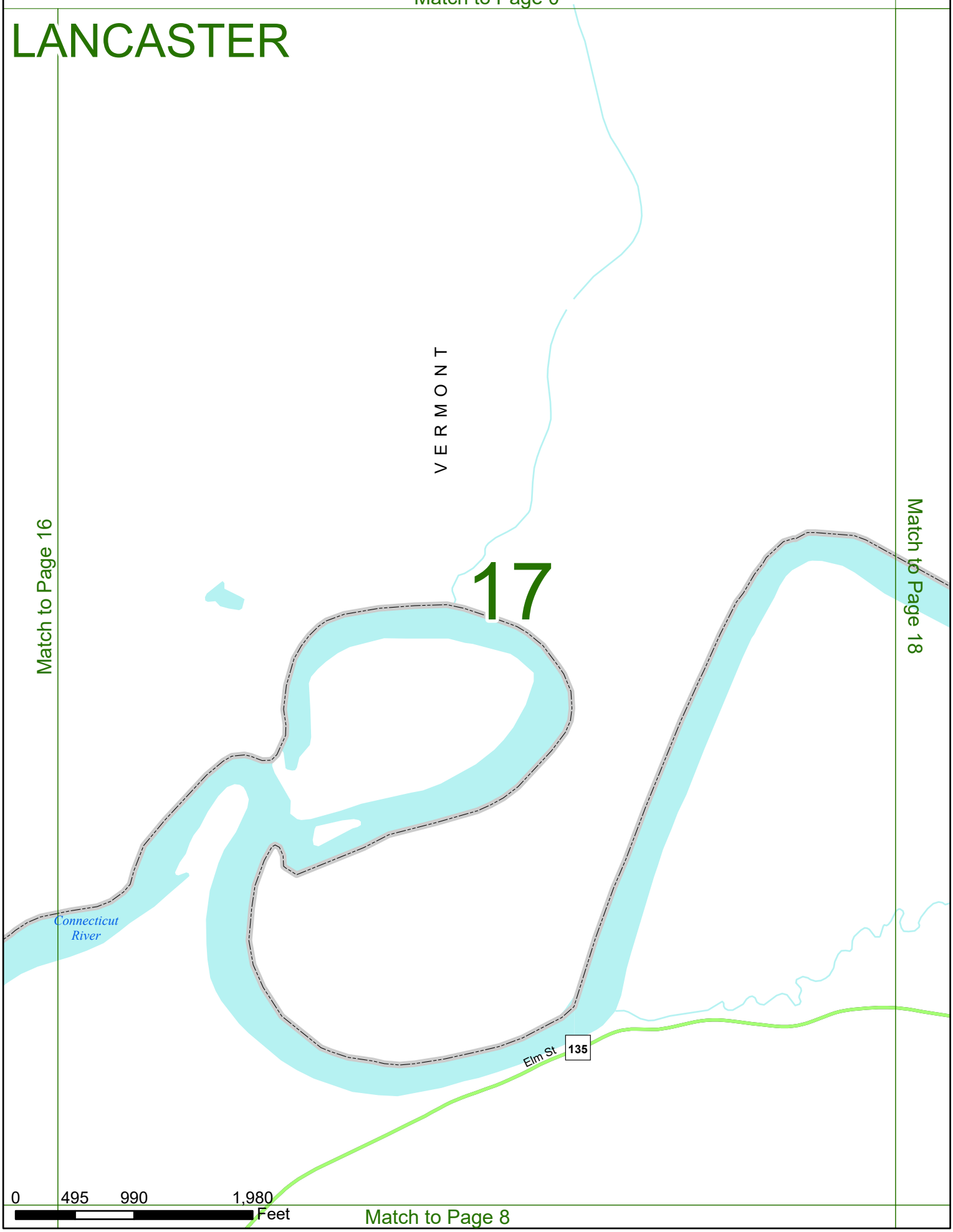

Match to Page 16

Match to Page 18

Match to Page 8

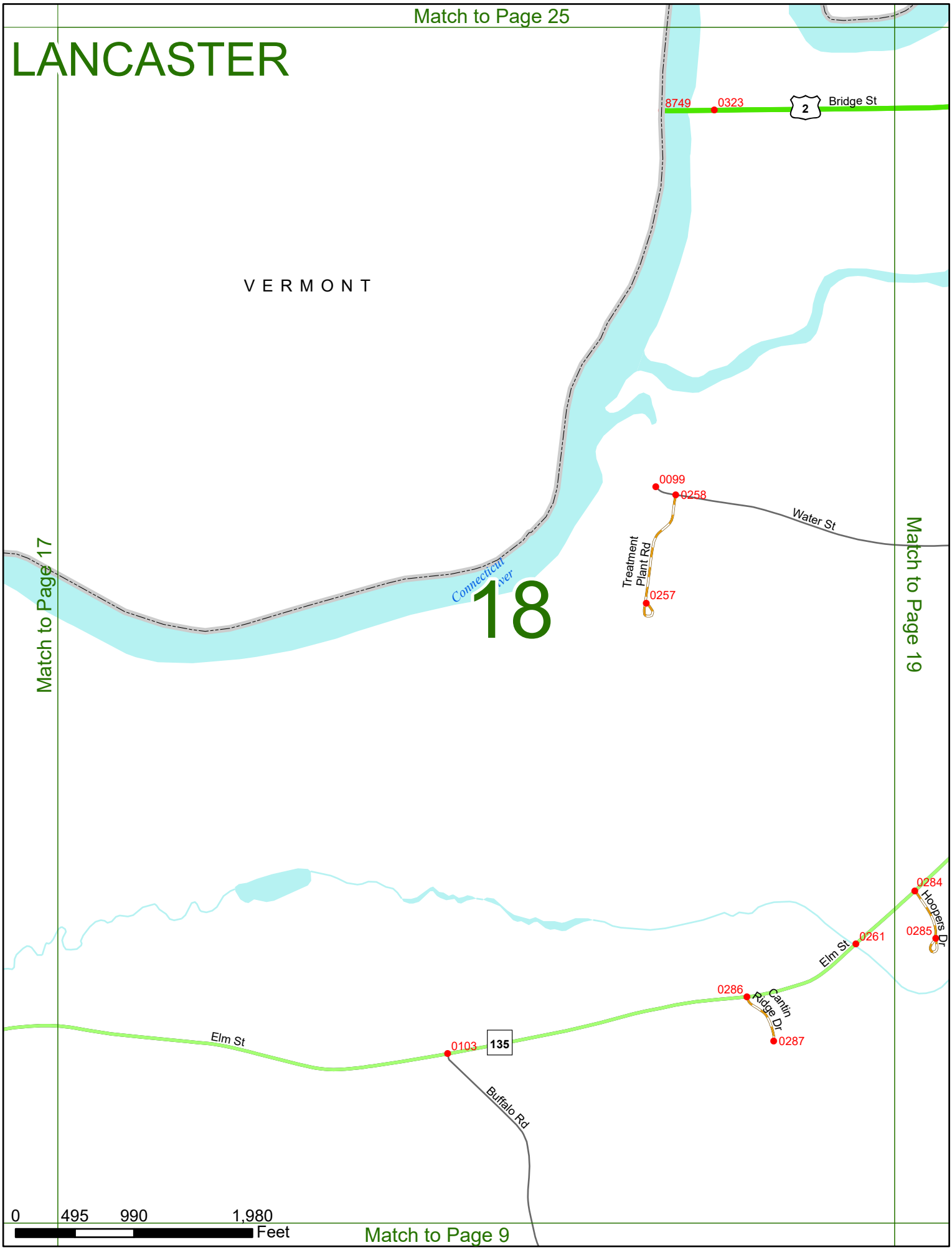
Match to Page 25
LANCASTER
8749
0323
2
Bridge St
VERMONT
0099
0258
Water St
Treatment Plant Rd
0257
Connecticut River
18
Match to Page 17
Match to Page 19
0284
Hoopers Dr
0285
0261
Elm St
0286
Cantin Ridge Dr
0287
Elm St
0103
135
Buffalo Rd
0 495 990 1,980
Feet
Match to Page 9

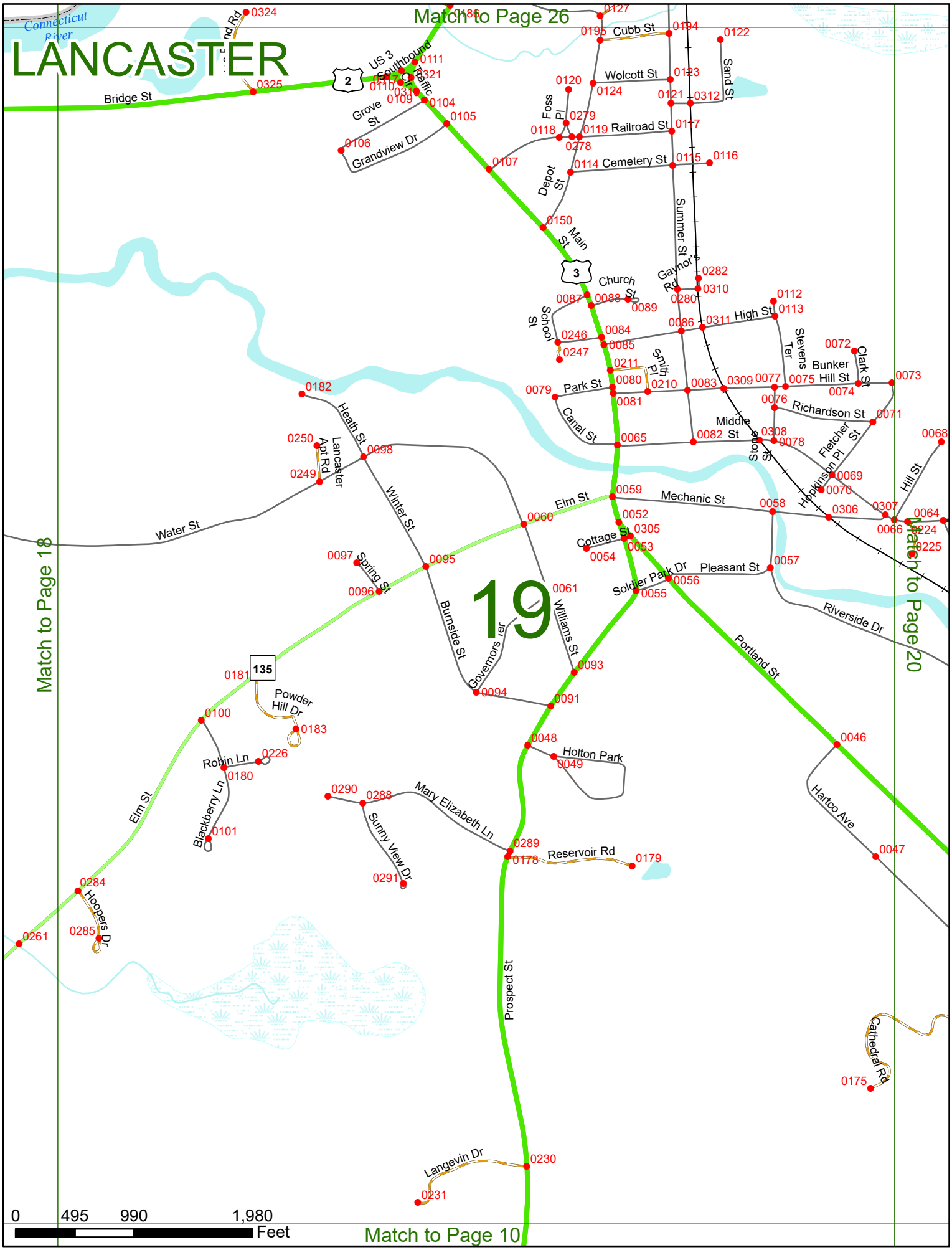
LANCASTER
Match to Page 26
Match to Page 18
Match to Page 20
Match to Page 10
19
Connecticut River
US 3 Southbound Traffic
Bridge St
Grove St
Grandview Dr
Cubb St
Wolcott St
Sand St
Foss Pl
Railroad St
Cemetery St
Depot St
Main St
Summer St
Gaynor's Rd
Church St
School St
High St
Stevens Ter
Bunker Hill St
Clark St
Smith Pl
Park St
Canal St
Richardson St
Middle St
Stone St
Fletcher St
Hopkinson Pl
Hill St
Heath St
Lancaster Apt Rd
Water St
Winter St
Elm St
Mechanic St
Cottage St
Soldier Park Dr
Pleasant St
Riverside Dr
Portland St
Spring St
Burnside St
Governors Ter
Williams St
Powder Hill Dr
Robin Ln
Blackberry Ln
Holton Park
Mary Elizabeth Ln
Sunny View Dr
Reservoir Rd
Hartco Ave
Hoopers Dr
Prospect St
Cathedral Rd
Langevin Dr
0 495 990 1,980 Feet

Match to Page 27

LANCASTER

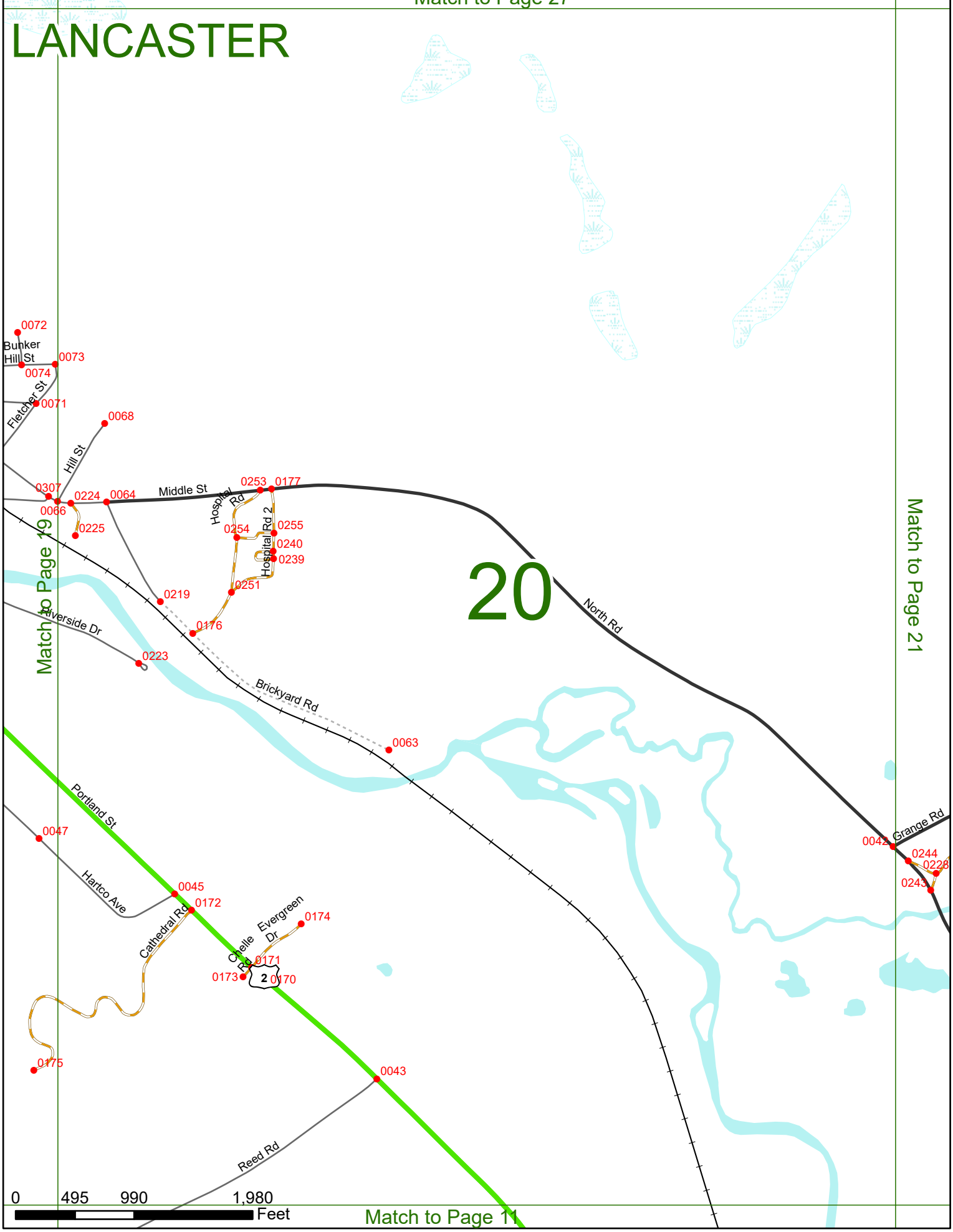

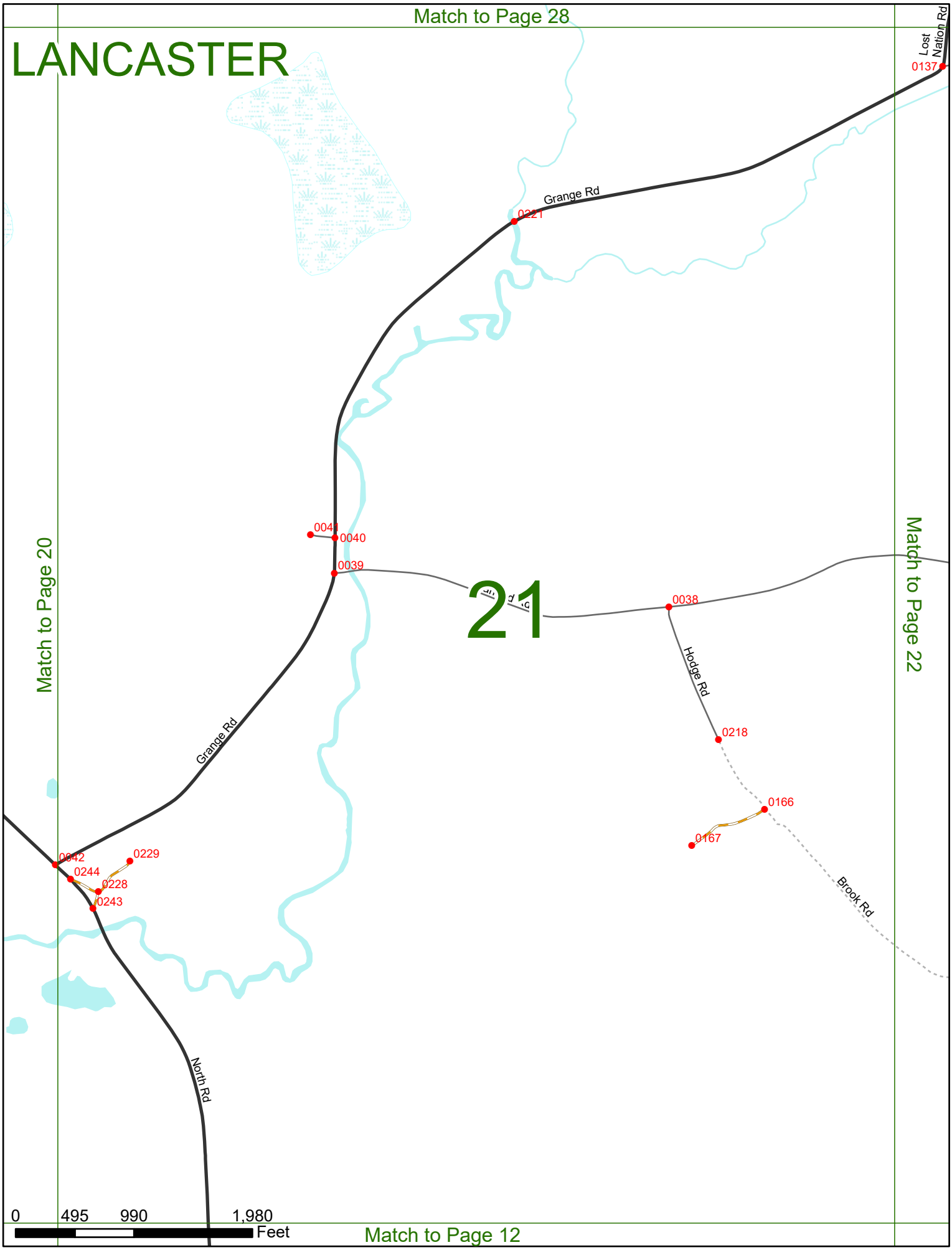
Match to Page 28
LANCASTER
Lost Nation Rd
0137
Grange Rd
0221
0041
0040
0039
21
0038
Hodge Rd
0218
0166
0167
Brook Rd
Grange Rd
0042
0244
0229
0228
0243
North Rd
Match to Page 20
Match to Page 22
0
495
990
1,980
Feet
Match to Page 12

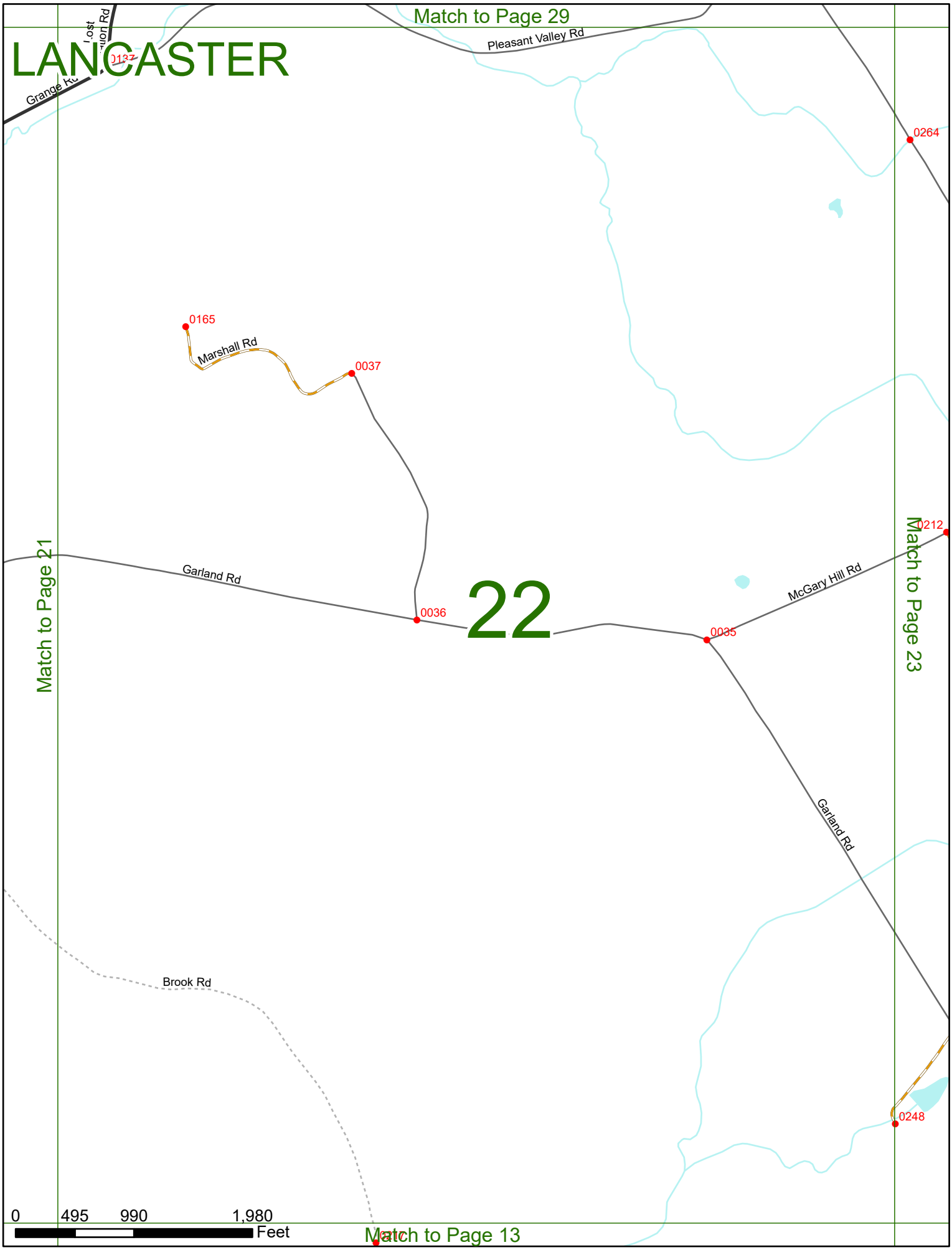
LANCASTER
Match to Page 29
Pleasant Valley Rd
0137
0264
0165
Marshall Rd
0037
Match to Page 21
Garland Rd
0036
22
0035
McGary Hill Rd
0212
Match to Page 23
Garland Rd
Brook Rd
0248
0
495
990
1,980
Feet
Match to Page 13

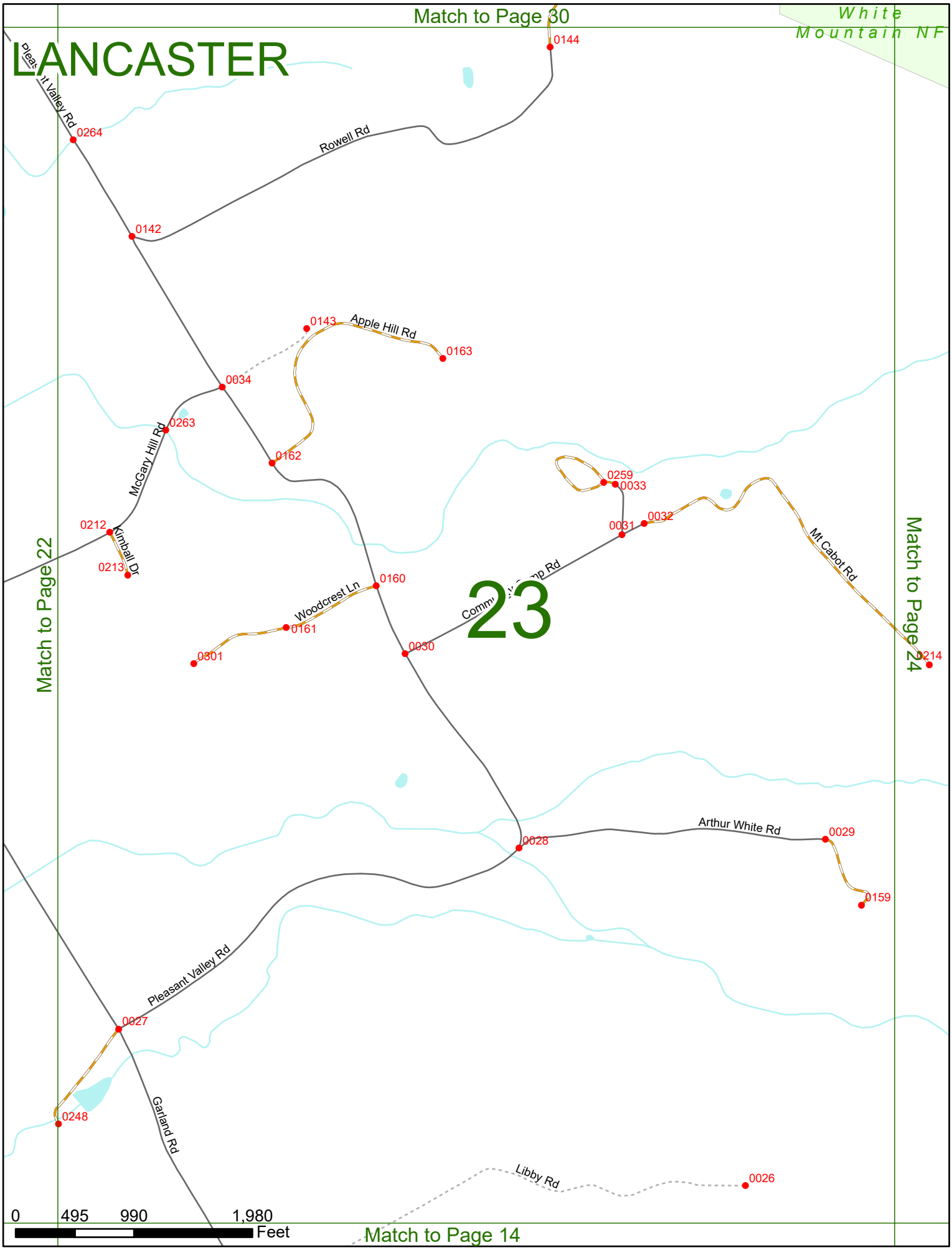
Match to Page 30
White Mountain NF
LANCASTER
Pleasant Valley Rd
0264
Rowell Rd
0144
0142
0143
Apple Hill Rd
0163
0034
0263
McGary Hill Rd
0162
0259
0033
0031
0032
0212
Kimball Dr
0213
Mt Cabot Rd
Match to Page 22
Match to Page 24
0160
Woodcrest Ln
0161
0301
0030
23
0214
Arthur White Rd
0029
0028
0159
Pleasant Valley Rd
0027
0248
Garland Rd
Libby Rd
0026
0
495
990
1,980
Feet
Match to Page 14

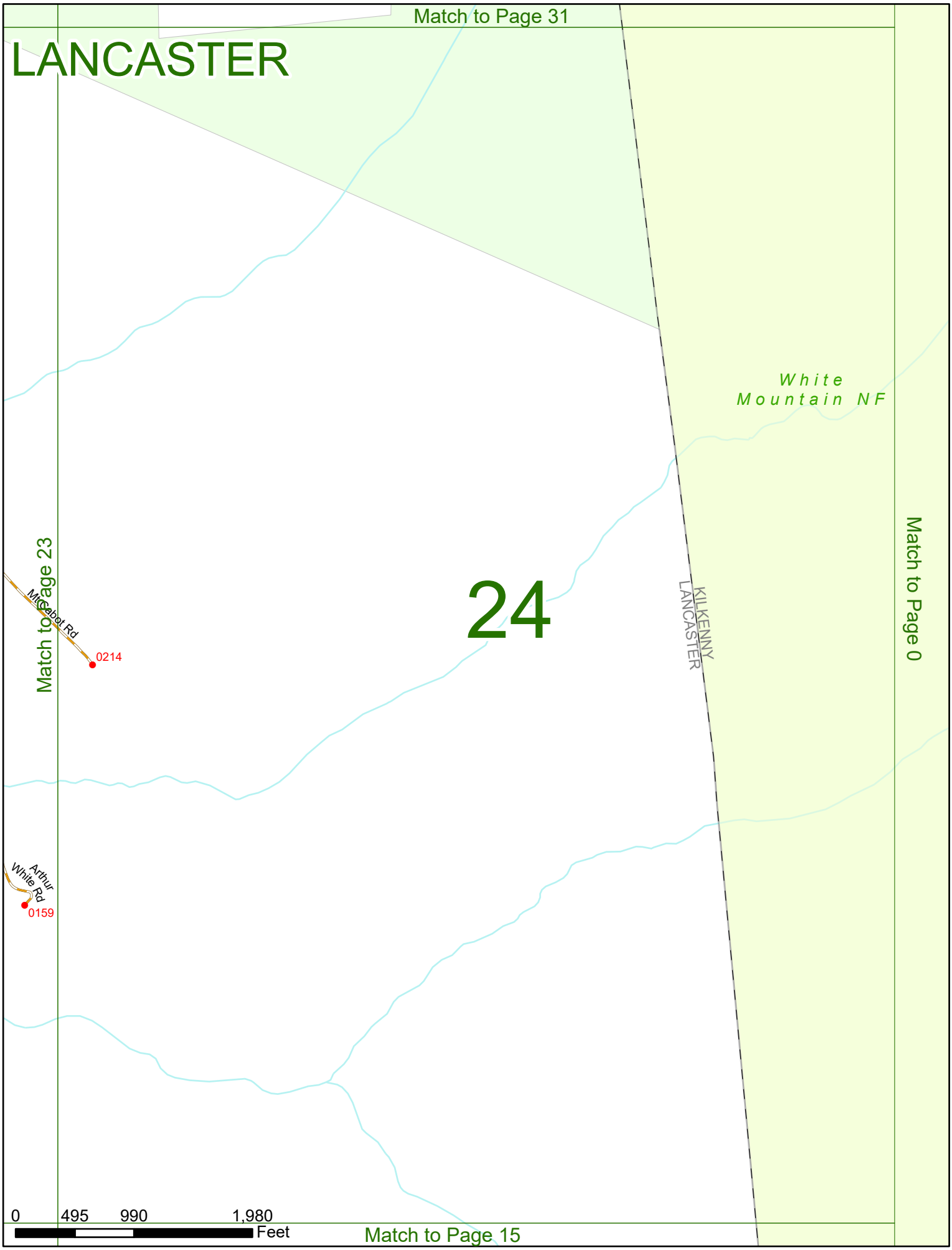
Match to Page 31
LANCASTER
White
Mountain NF
Match to Page 0
Match to Page 23
24
KILKENNY
LANCASTER
Mt Cabot Rd
0214
Arthur
White Rd
0159
0
495
990
1,980
Feet
Match to Page 15

Match to Page 0

LANCASTER



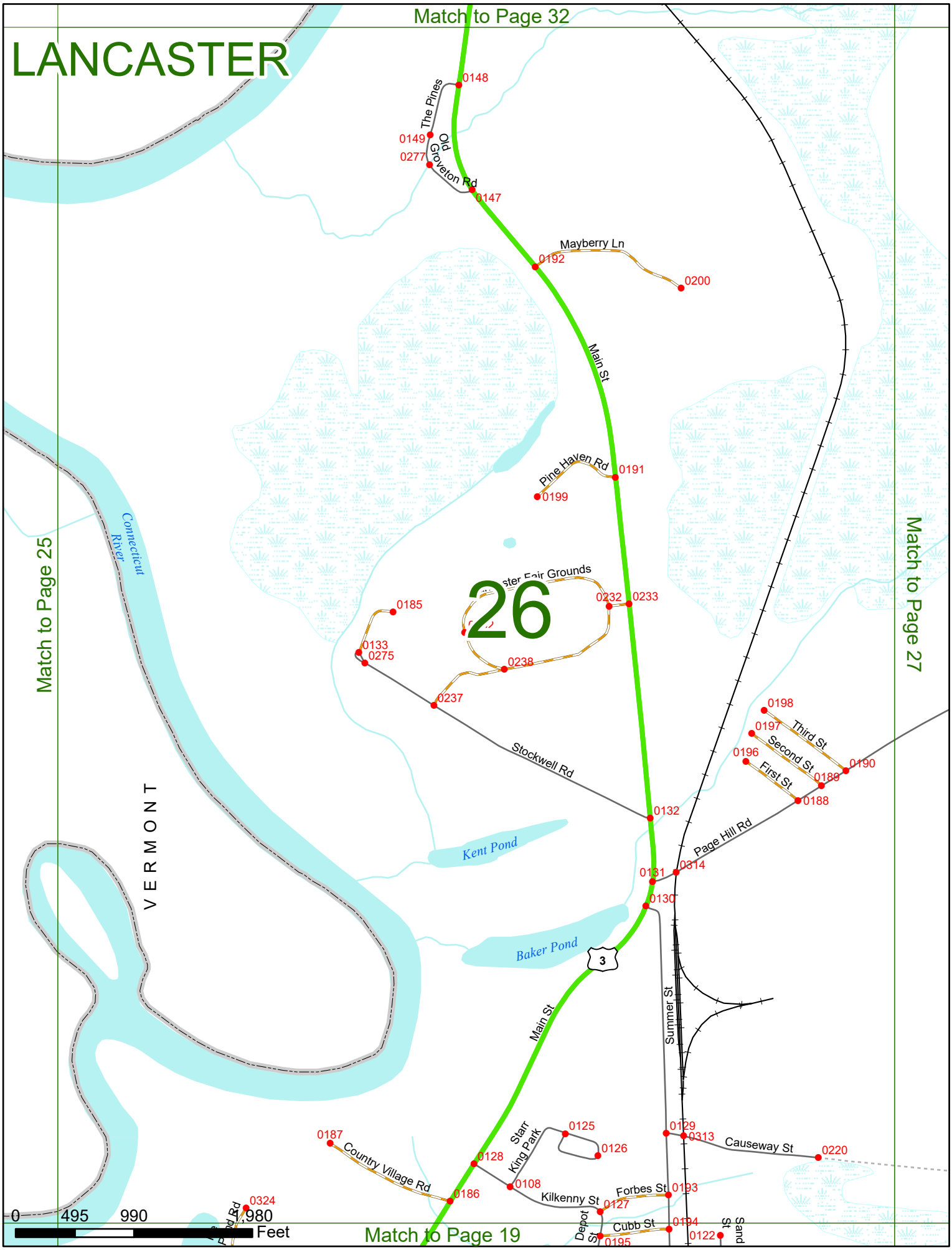
Match to Page 32
LANCASTER
26
Match to Page 25
Match to Page 27
Match to Page 19
Connecticut River
VERMONT
Kent Pond
Baker Pond
Main St
The Pines
Old Groveton Rd
Mayberry Ln
Pine Haven Rd
Fair Grounds
Stockwell Rd
Page Hill Rd
Third St
Second St
First St
Summer St
Causeway St
Starr King Park
Country Village Rd
Kilkenny St
Forbes St
Cubb St
Depot St
Sand St
0148
0149
0277
0147
0192
0200
0191
0199
0185
0133
0275
0232
0233
0238
0237
0198
0197
0196
0190
0189
0188
0132
0131
0314
0130
0125
0126
0129
0313
0220
0187
0128
0186
0108
0193
0127
0194
0122
0195
0324
3
0 495 990 1,980 Feet

Match to Page 33

LANCASTER

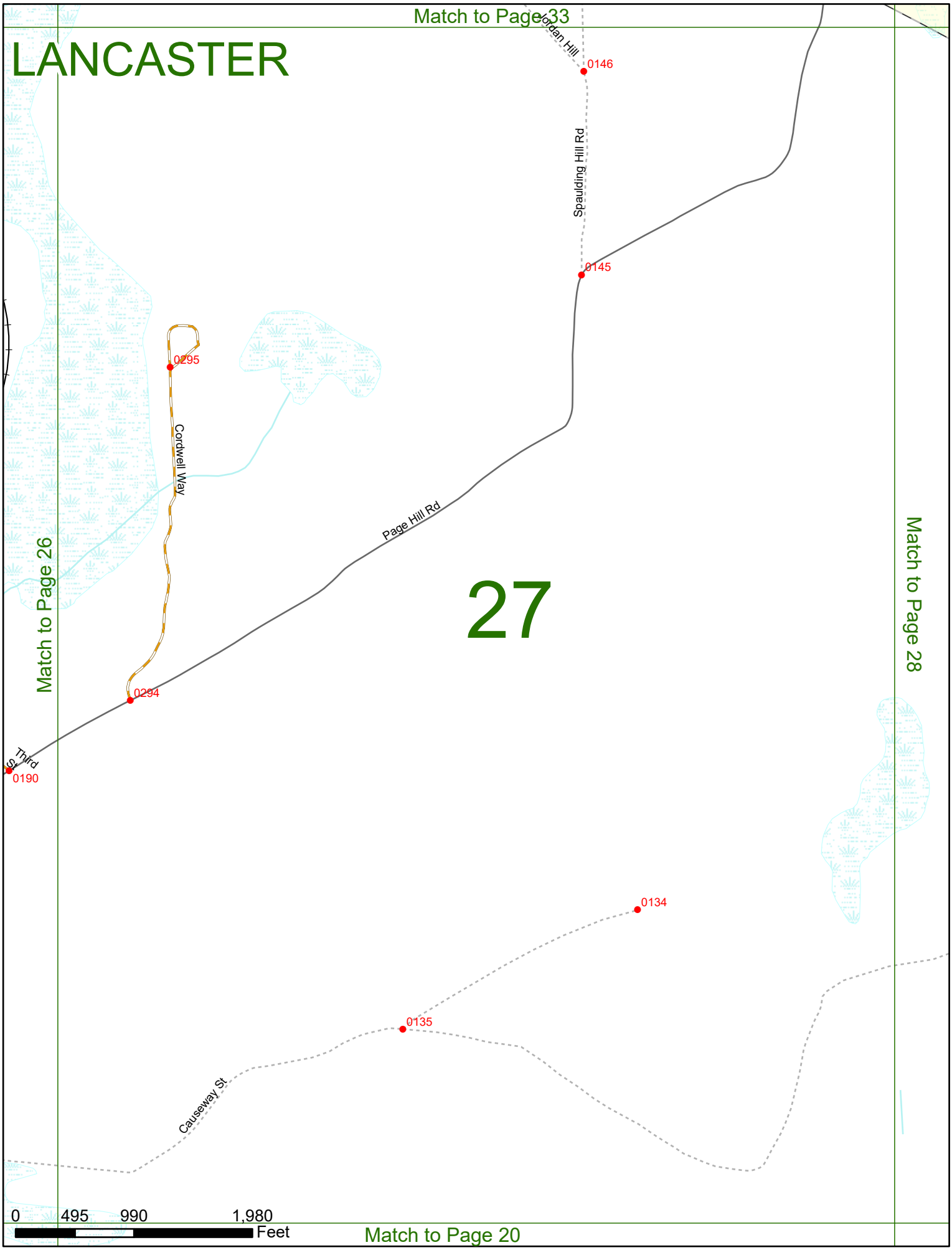

Match to Page 26

Match to Page 28

0 495 990 1,980 Feet

Match to Page 20

Match to Page 34

LANCASTER

NORTHUMBERLAND
LANCASTER

Match to Page 27

Match to Page 29

28

0136

0 495 990 1,980
Feet

Match to Page 21

Lost Nation Rd

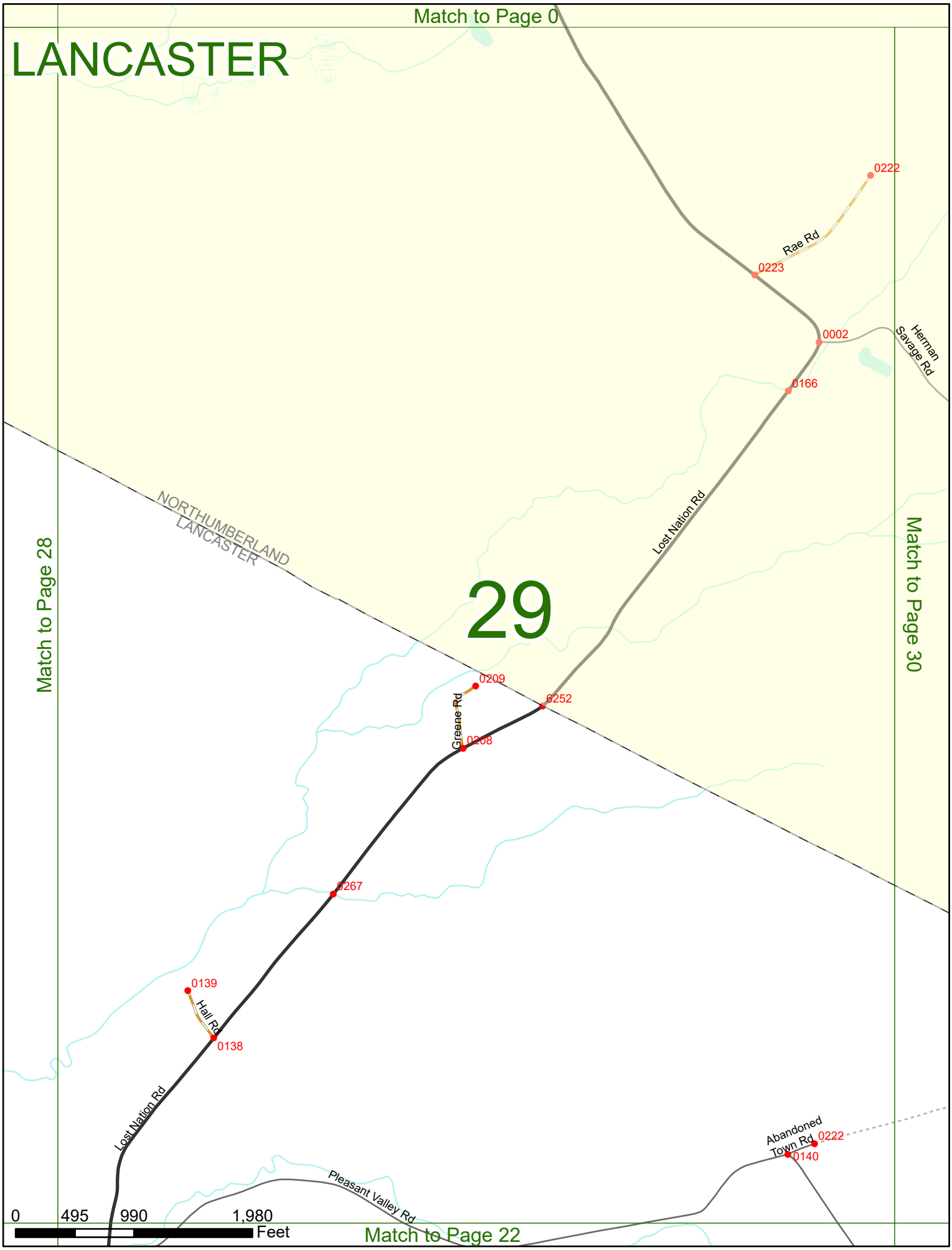
Match to Page 0
LANCASTER
0222
Rae Rd
0223
0002
Herman Savage Rd
0166
NORTHUMBERLAND
LANCASTER
Lost Nation Rd
Match to Page 28
Match to Page 30
29
0209
Greene Rd
0252
0208
0267
0139
Hall Rd
0138
Lost Nation Rd
Abandoned Town Rd
0222
0140
Pleasant Valley Rd
0
495
990
1,980
Feet
Match to Page 22

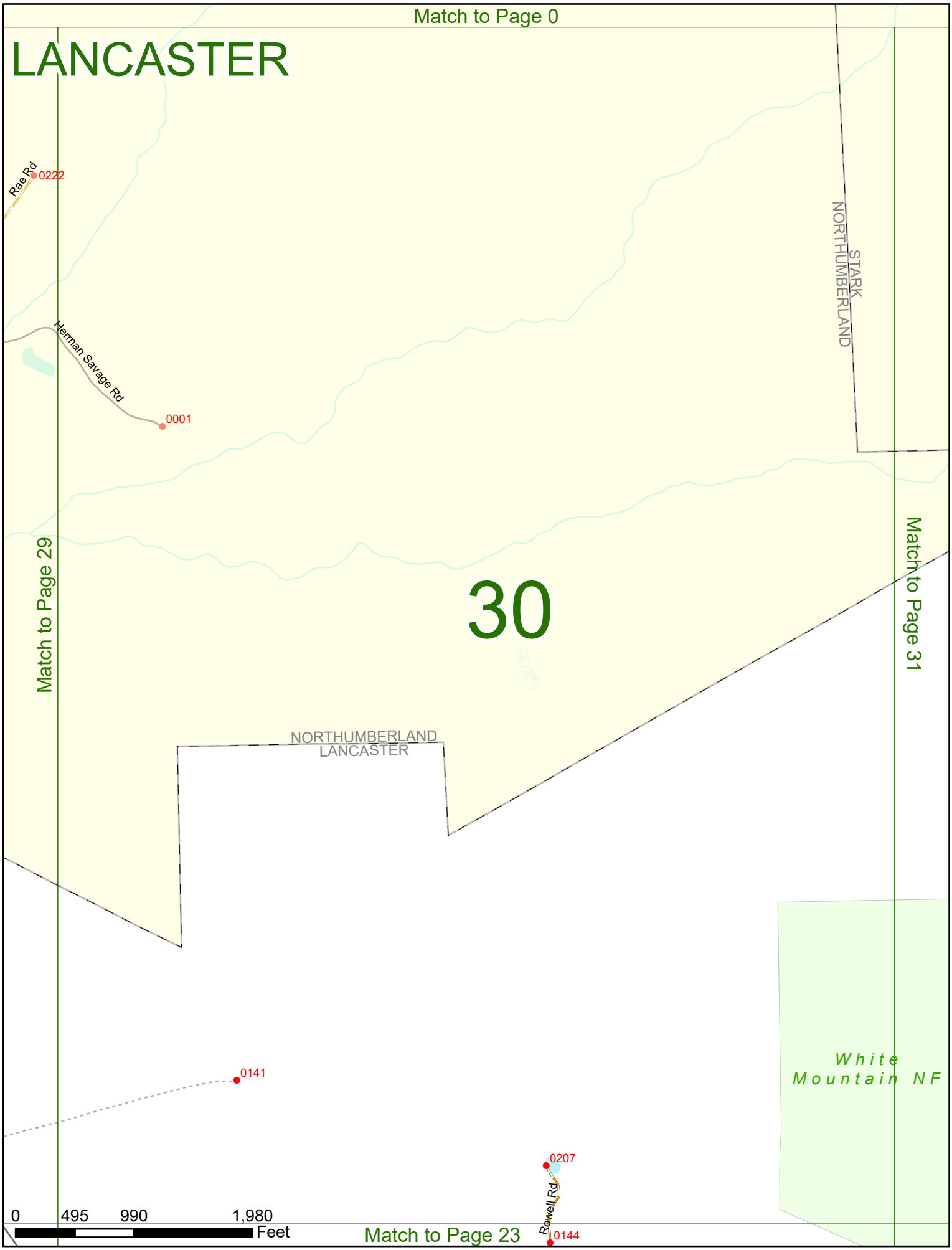
Match to Page 0
LANCASTER
Rae Rd
0222
Herman Savage Rd
0001
STARK
NORTHUMBERLAND
Match to Page 29
30
Match to Page 31
NORTHUMBERLAND
LANCASTER
White
Mountain NF
0141
0207
Rowell Rd
0144
0
495
990
1,980
Feet
Match to Page 23

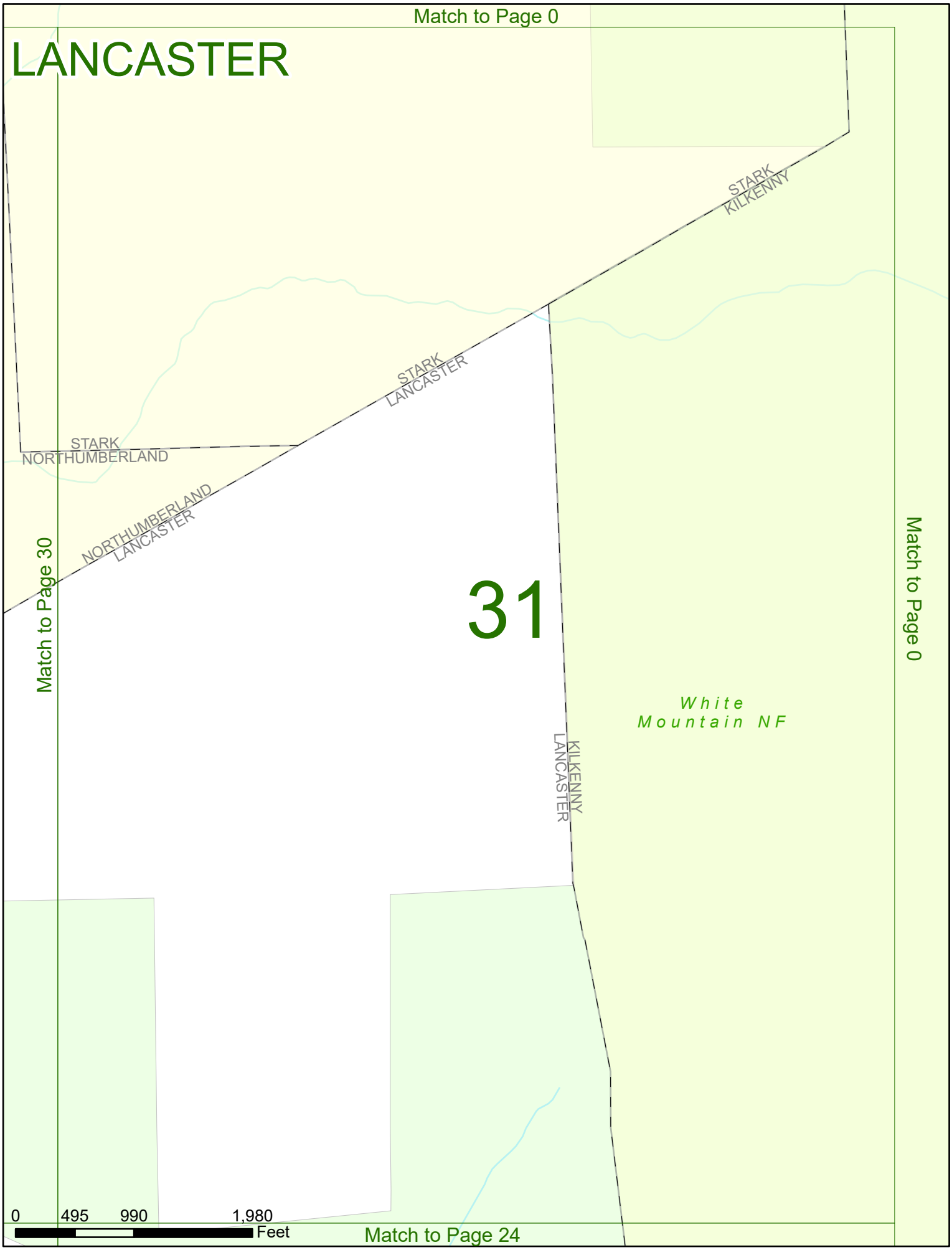
Match to Page 0
LANCASTER
STARK
KILKENNY
STARK
LANCASTER
STARK
NORTHUMBERLAND
NORTHUMBERLAND
LANCASTER
Match to Page 30
31
Match to Page 0
White
Mountain NF
KILKENNY
LANCASTER
0
495
990
1,980
Feet
Match to Page 24

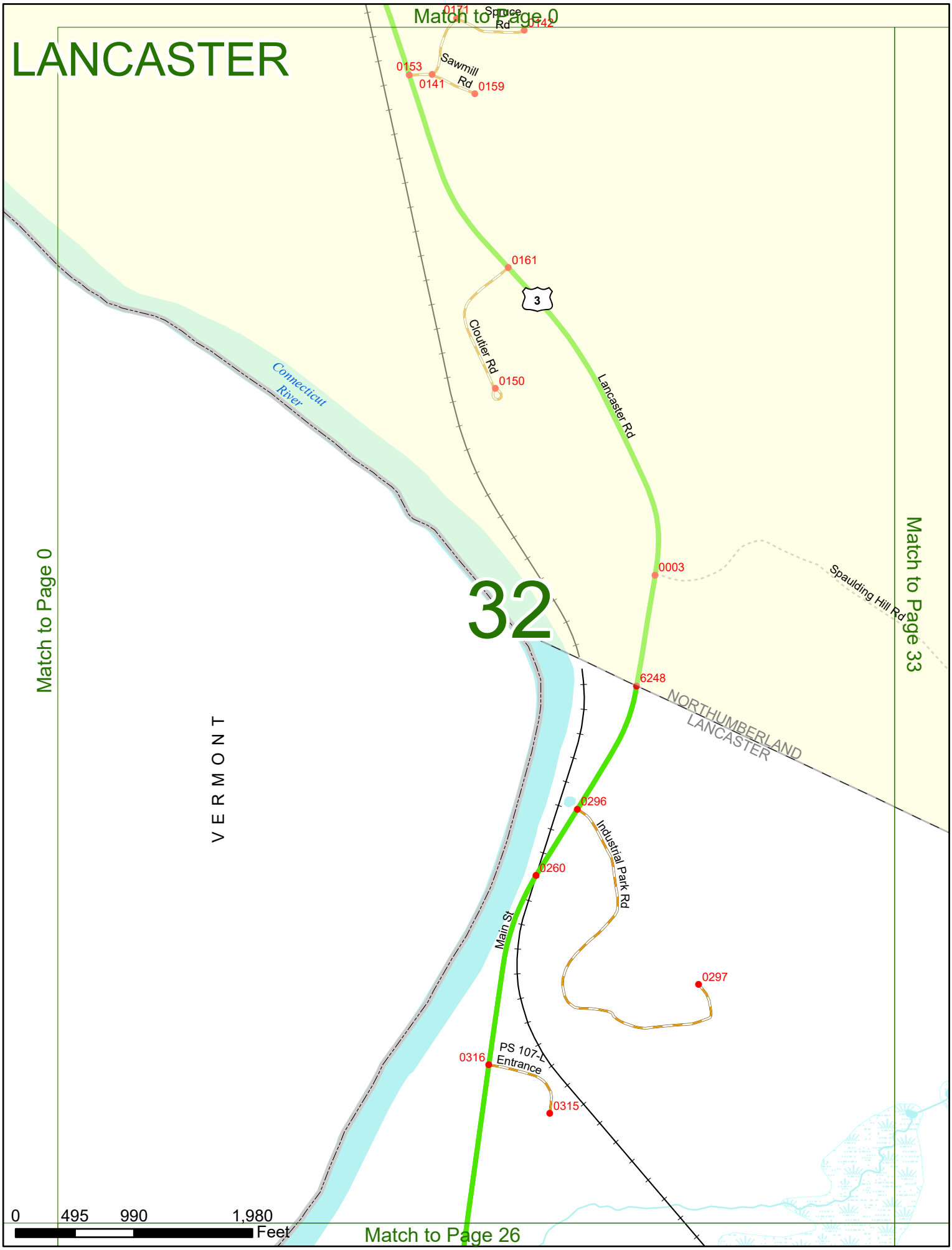
LANCASTER
32
Match to Page 0
Match to Page 0
Match to Page 33
Match to Page 26
Spruce Rd
0171
0142
Sawmill Rd
0153
0141
0159
0161
3
Cloutier Rd
0150
Lancaster Rd
Connecticut River
0003
Spaulding Hill Rd
6248
NORTHUMBERLAND
LANCASTER
VERMONT
0296
Industrial Park Rd
0260
Main St
0297
0316
PS 107-L Entrance
0315
0 495 990 1,980
Feet

Match to Page 0

LANCASTER

Match to Page 32

Match to Page 34

33

0004

Spaulding Hill Rd

6249

NORTHUMBERLAND
LANCASTER

6250

Jordan Hill

6251

Page Hill Rd

0175

0 495 990 1,980
Feet

Match to Page 27

Match to Page 0

LANCASTER

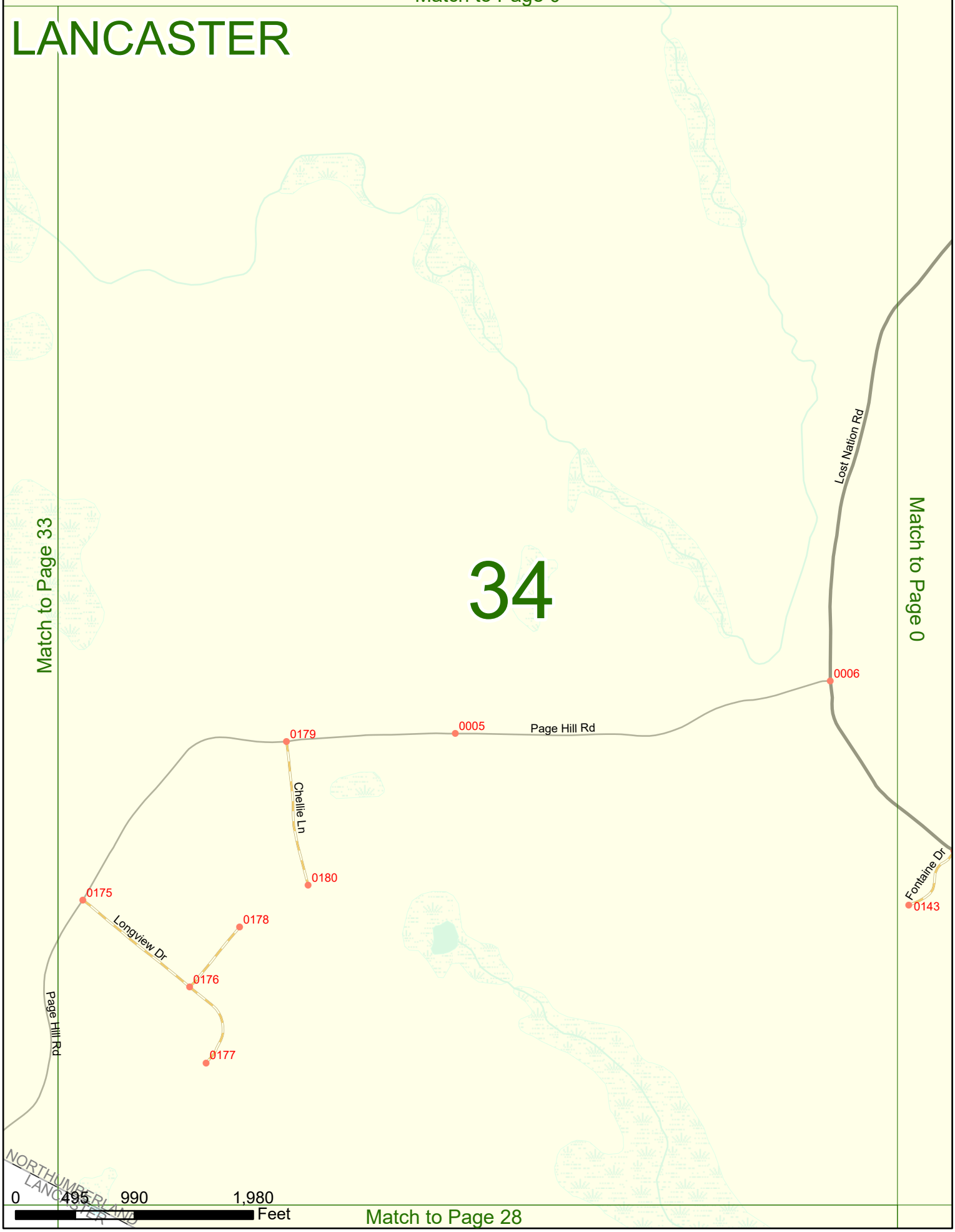

Match to Page 33

Match to Page 0

Match to Page 28