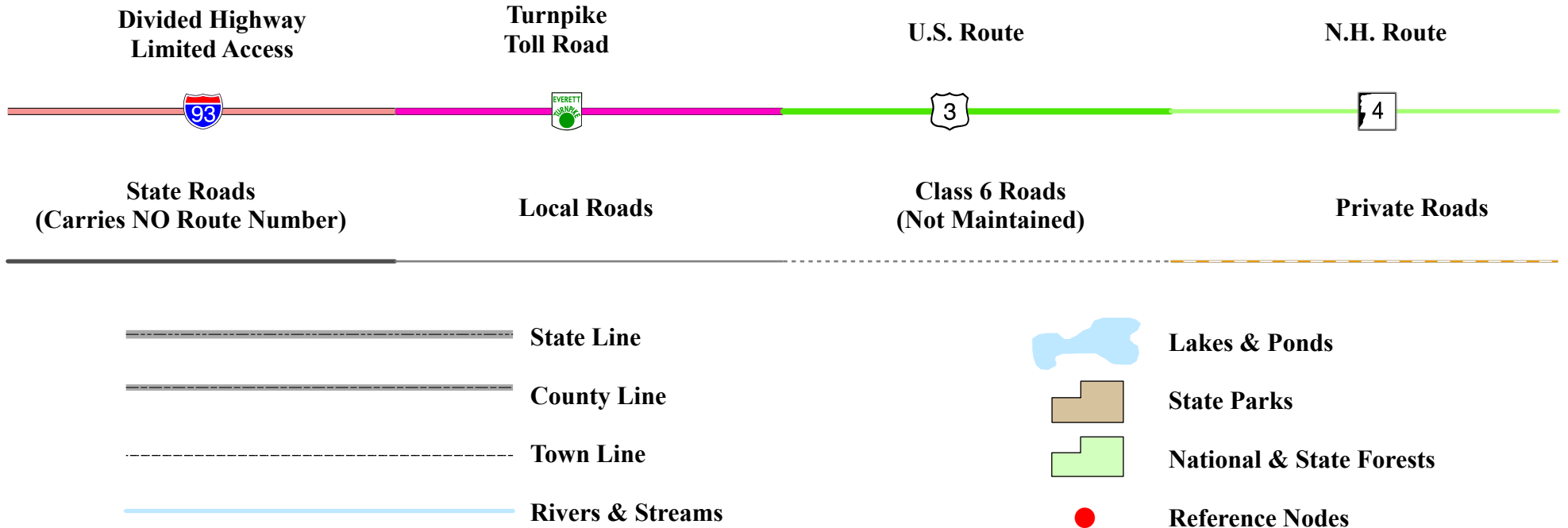




Maps and data sets are not guaranteed to be free from errors and omissions. Data is in a constant state of update and correction by various groups and agencies. Information displayed on this map is the best available at the time of publication.

2026 Nodal Reference Bookmap

LEGEND



NHDOT will accept crash locations based on the State of NH Uniform Police Traffic Accident Report.

Crash occurred on:

Option 1 Street Address
 123 Main Street

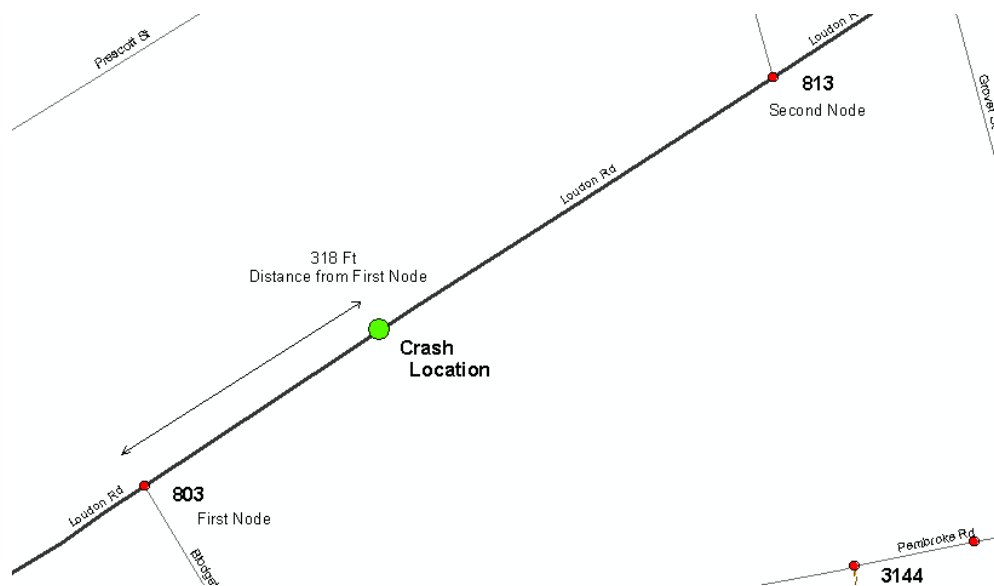
Option 2 Route No and/or Distance from NESW Intesecting Road, Bridge,
 Street name Intersecting Street Town/County line
 Main Street 500 E Oak Street

Option 3 First Node Distance from First Node Second Node
 515 212 632

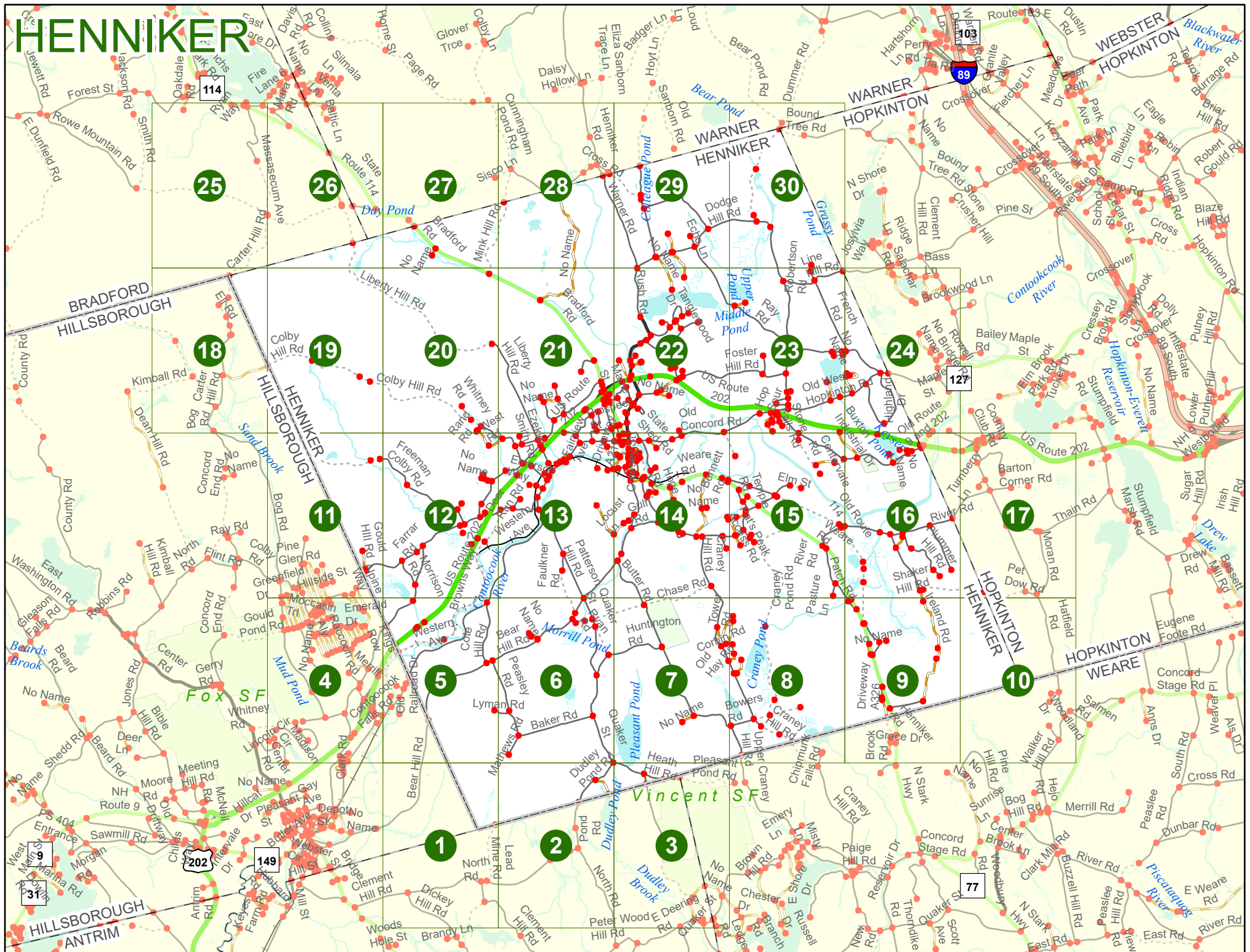
Option 4 Route No and/or Mile Marker on Interstate Only NESW Mile (Marker)
 Street name
 189S 700 feet S 36.8

Option 3 – Example

Street Name Loudon Road
First Node 803
Distance from First Node 318 Ft
Second Node 813



HENNIKER



Match to Page 5

HENNIKER

Bear Hill Rd

Contoocook River

HILLSBOROUGH
HENNIKER

HENNIKER
DEERING 8715

HILLSBOROUGH
DEERING

1

Match to Page 2

Lead Mine Rd

Clement Hill Rd

North Rd

0120


0126

0268

0269

Dickey Hill Rd

Old Clement Rd



Match to Page 0

HENNIKER

0008 Quaker St

0299

8841

8467

HENNIKER
DEERING

Lead Mine Rd
8715

Match to Page 1

Mud Pond

2

0325

Pond Rd

0128


0335

0338

North Rd

Match to Page 3

Clement Hill Rd



Match to Page 7

HENNIKER

HENNIKER WEARE

HENNIKER DEERING

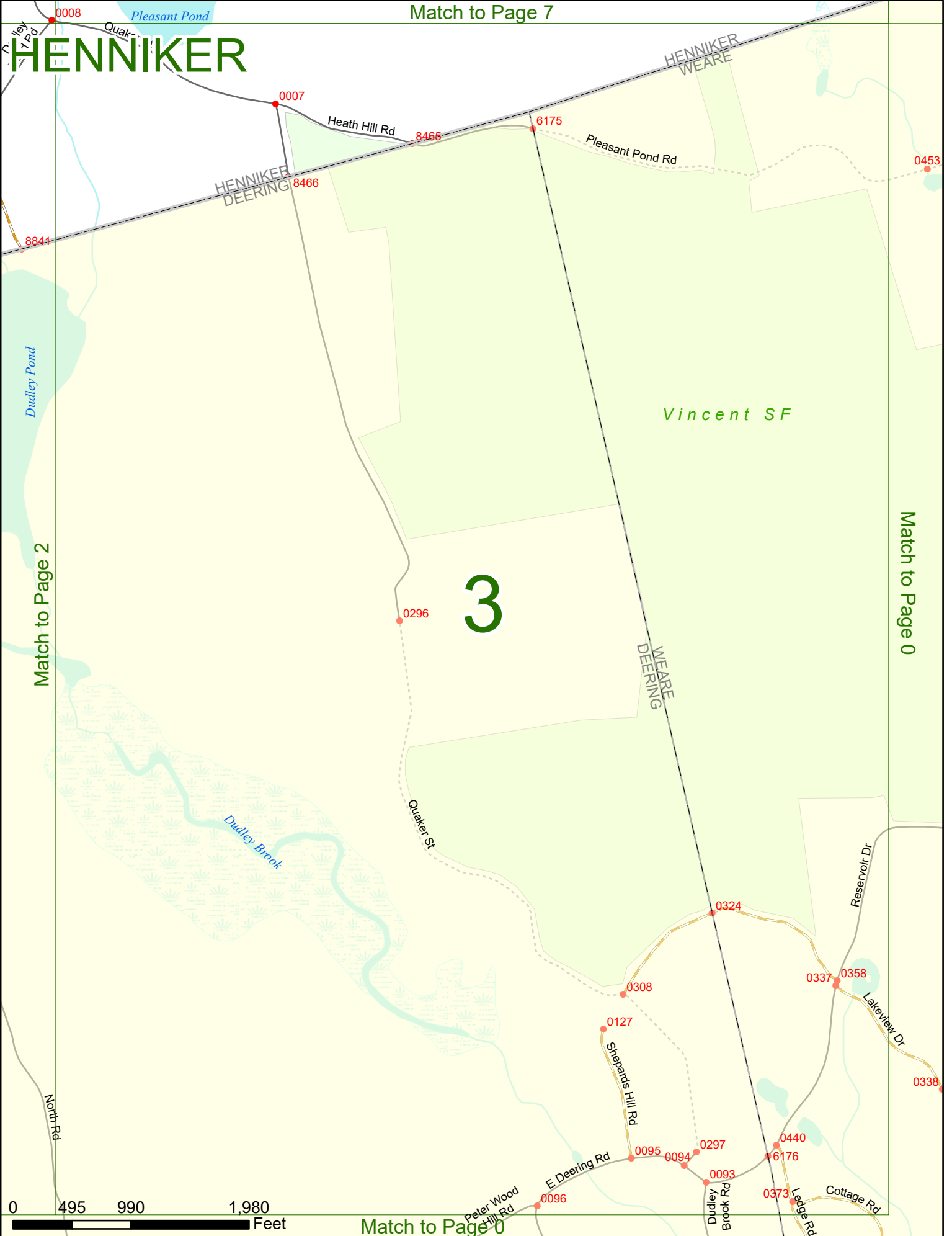
WEARE DEERING

3

Vincent SF

Match to Page 0

Match to Page 2


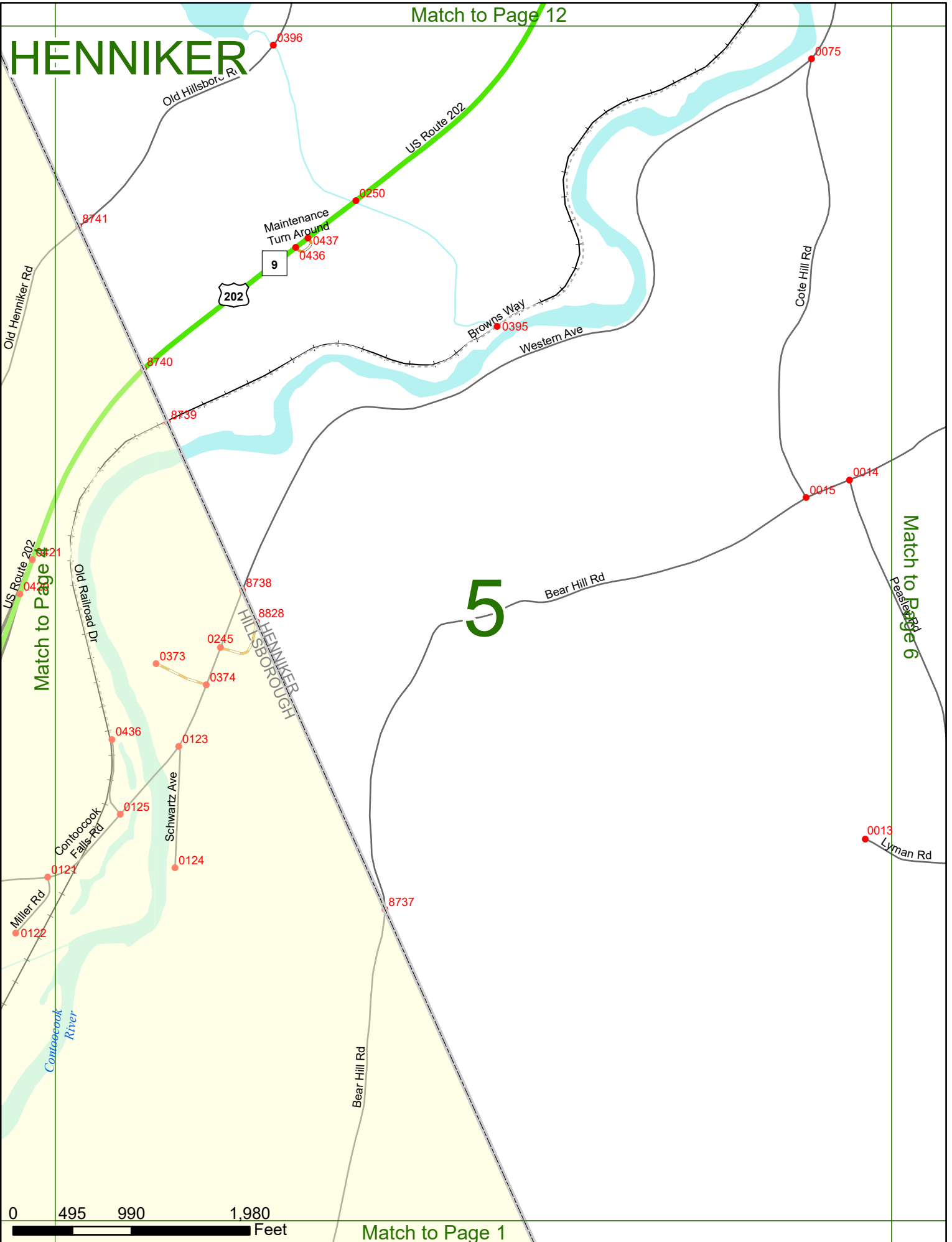


0 495 990 1,980 Feet

Match to Page 0

HENNIKER

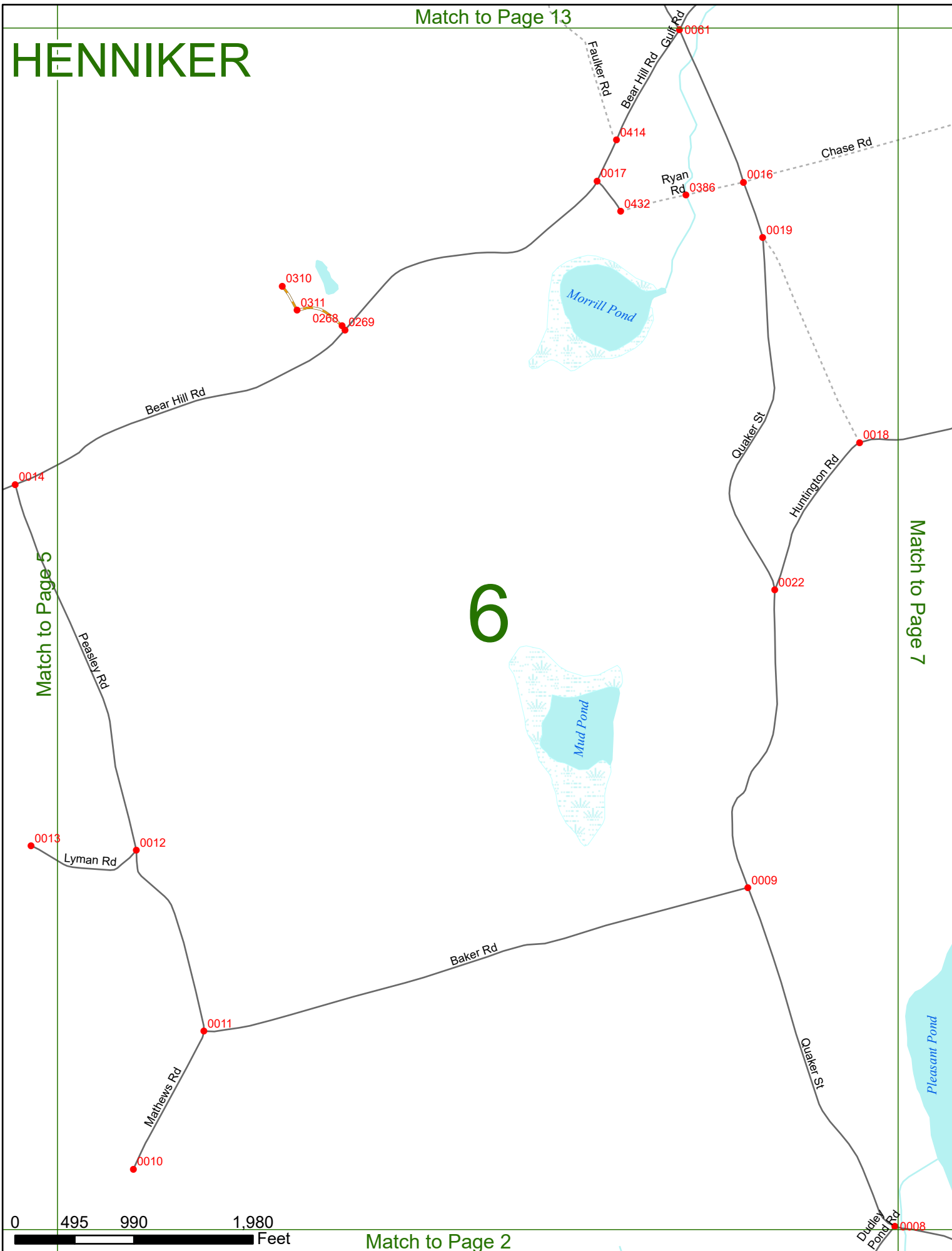
Match to Page 12



Match to Page 1

Match to Page 6

HENNIKER



Match to Page 5

Match to Page 7

6



HENNIKER

Match to Page 14


Trotten Trails SF

7

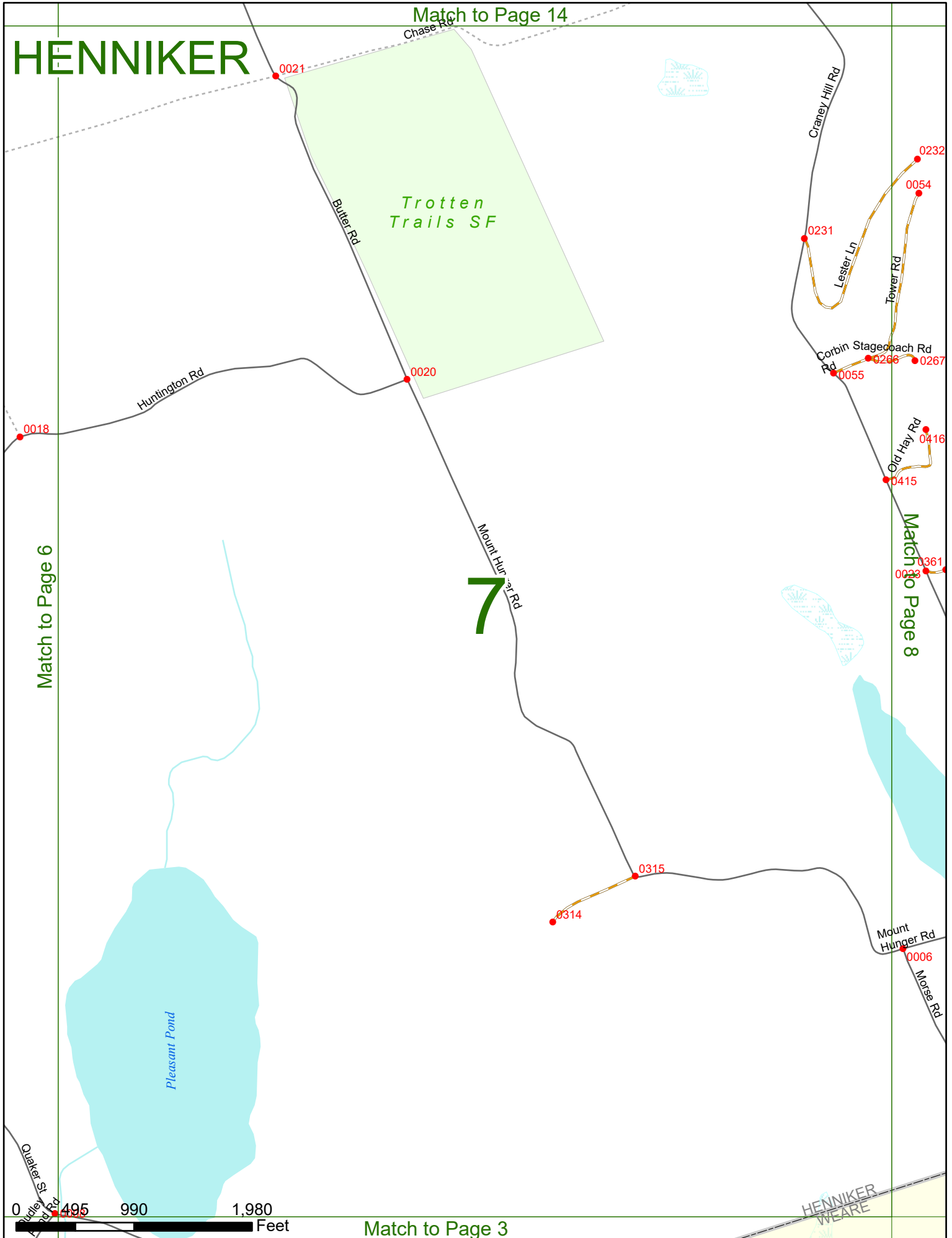
Match to Page 8

Match to Page 6

Match to Page 3



HENNIKER
WEAVER



Match to Page 15

HENNIKER

114
Birch Rd

0234

0389

0232

0054

0390

0266 0267

0416

0003

0415

0023

0361

8

Match to Page 7

Match to Page 9

0254

0004

0001

0005

0006

0255


0002

8735

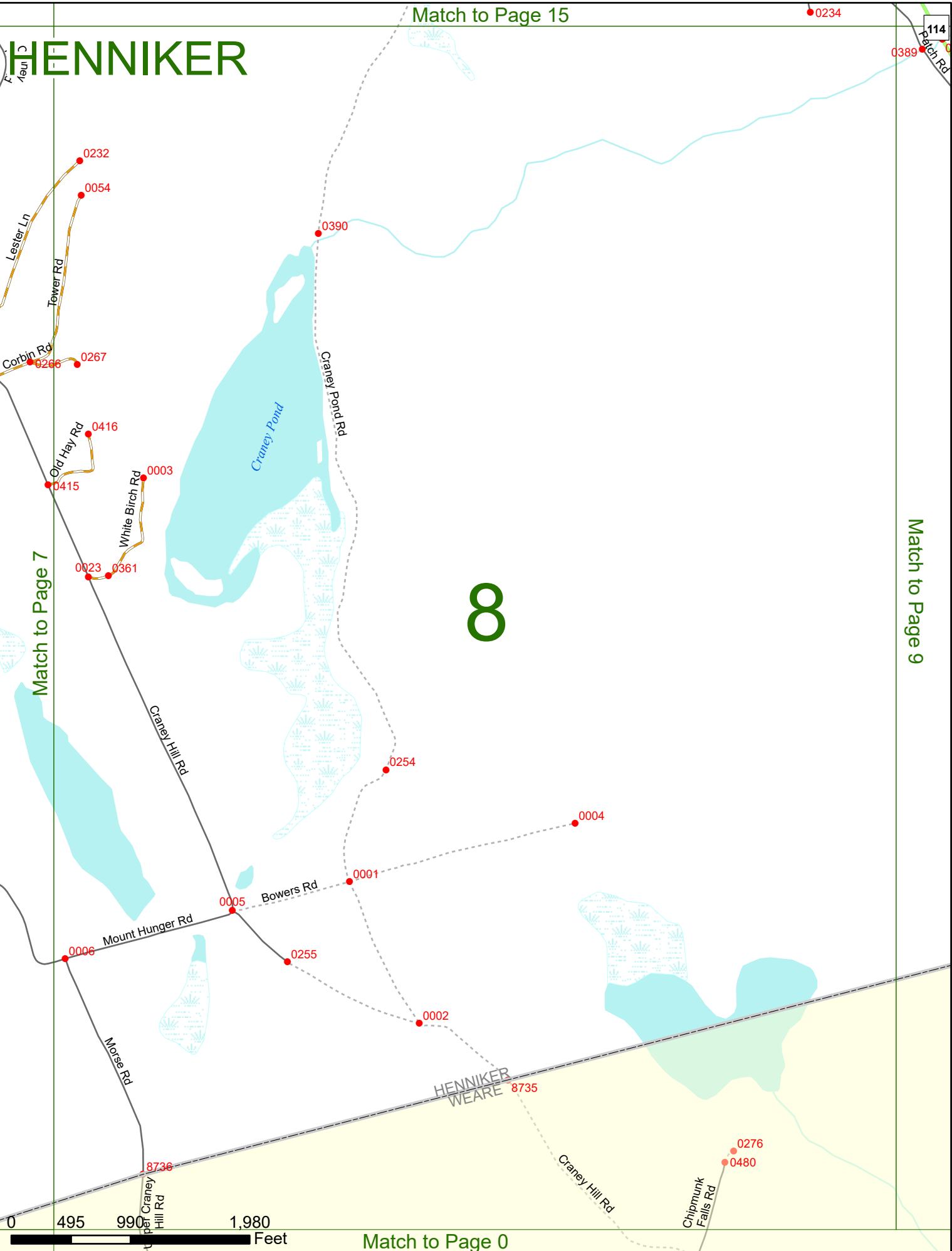
8736

0276

0480



Match to Page 0



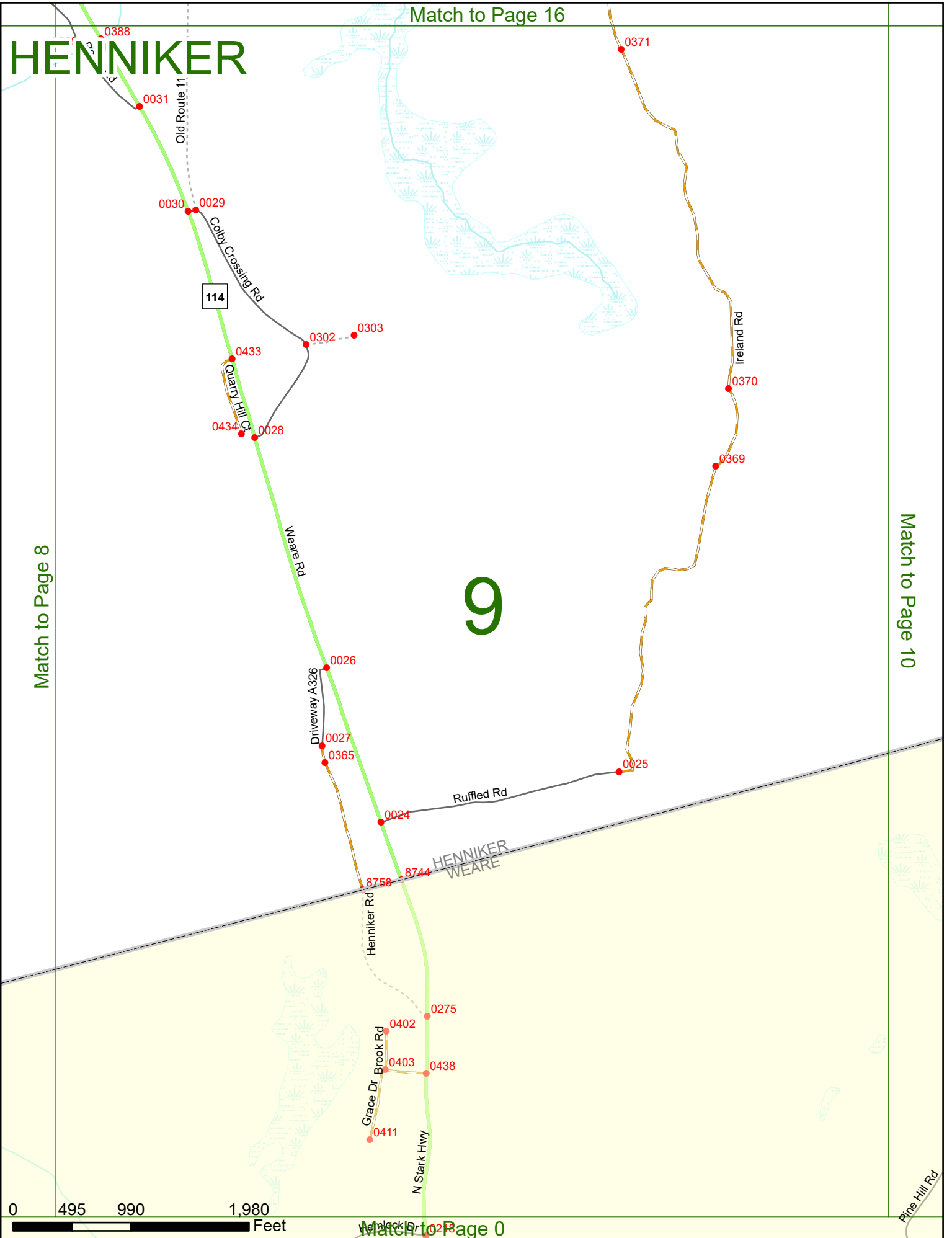
Match to Page 16

HENNIKER

9

Match to Page 8

Match to Page 10



0 495 990 1,980 Feet

Match to Page 0

Pine Hill Rd

HENNIKER

Match to Page 17

Pet-Dow Rd

HOPKINTON
HENNIKER

Hatfield Rd

HOPKINTON
WEARE 8306

Match to Page 0

Match to Page 9

10

HENNIKER
WEARE

Meadow
Dr
0270
0271

0269

Burnt
Hill Rd
0265

Salmen Rd
0267

Woodland Dr
0272

0268

Walker Hill Rd

Concord
Stage Rd
77

0 495 990 1,980 Feet

Match to Page 0

HENNIKER

Match to Page 19

11

Freeman Colby Rd

0086

0257

Match to Page 0

Match to Page 12

Bog Rd

T. HENNIKER
BOROUGH

0188

Patten Hill Rd

0246

Gould Hill Rd

Gould Pond Rd

0237

0293

0389

Colby Rd

0184

0183

0235

0185

0318

Winter Rd

Autumn Rd

Pine Glen Rd

0274

Megan Ln

Hillside St

0310

0309

0390

Spring St

0358

0245

8742

0270

0351

0297

Hummingbird Ln

Hemlock St

Alpine Way

0 495 990 Feet

Greenfield

0246

0254

Sandhole Rd

Brook Rd

0280

Huntington Dr

Match to Page 4

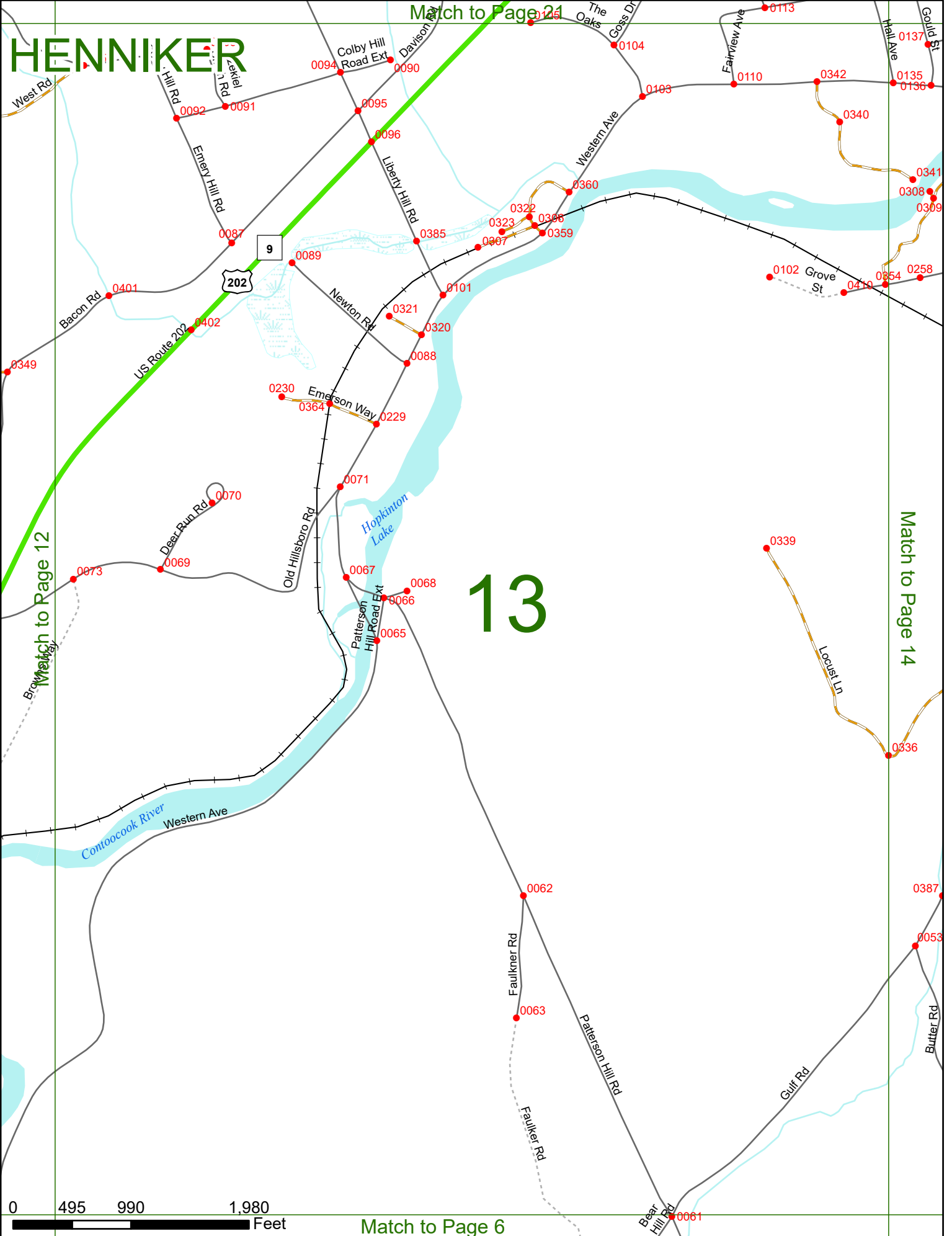
Gould Pond

HENNIKER

Match to Page 21

13

Match to Page 14



0 495 990 1,980 Feet

Match to Page 6

HENNIKER

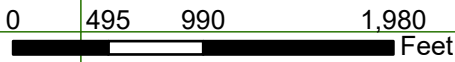
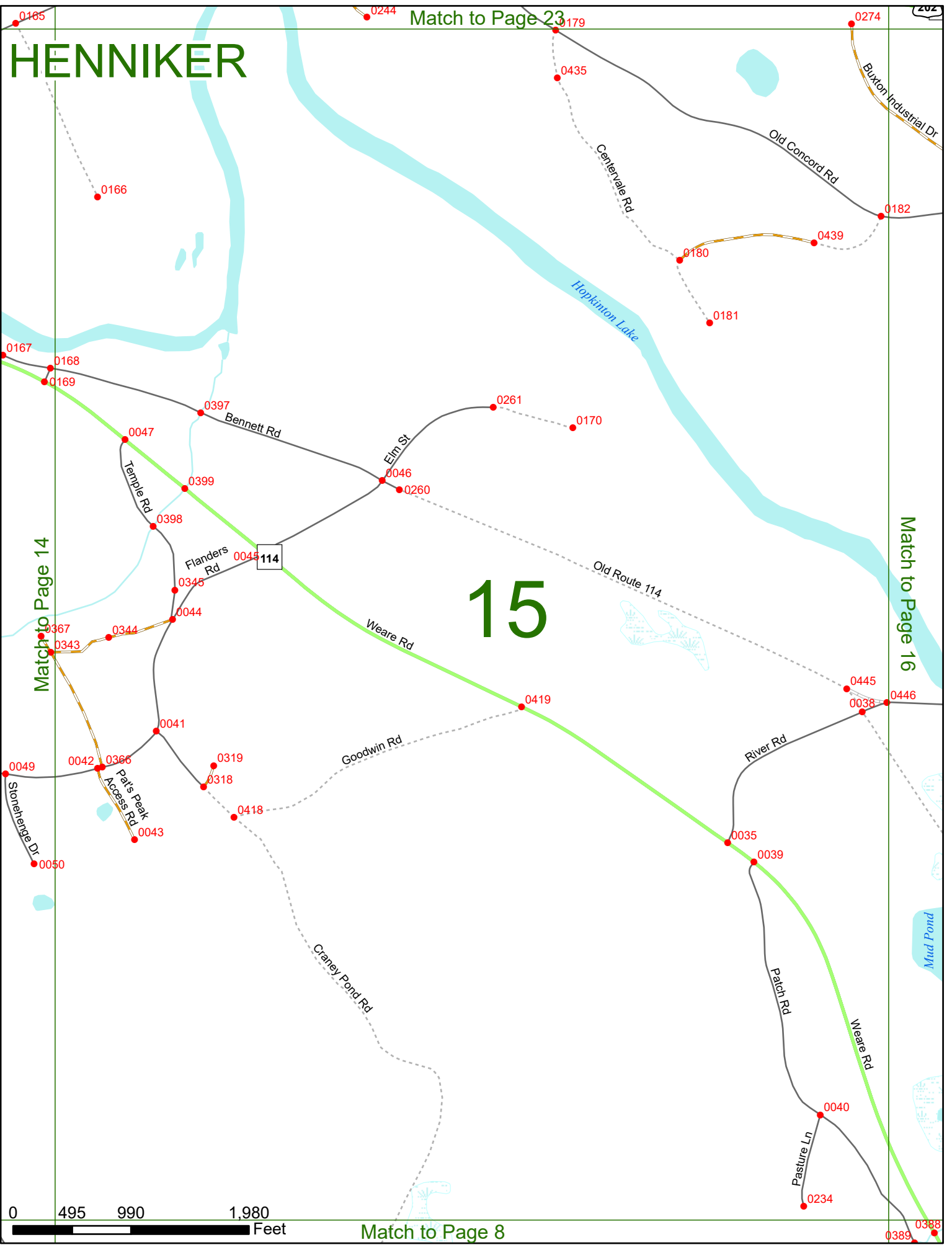
Match to Page 23

15

Match to Page 16

Match to Page 14

Match to Page 8

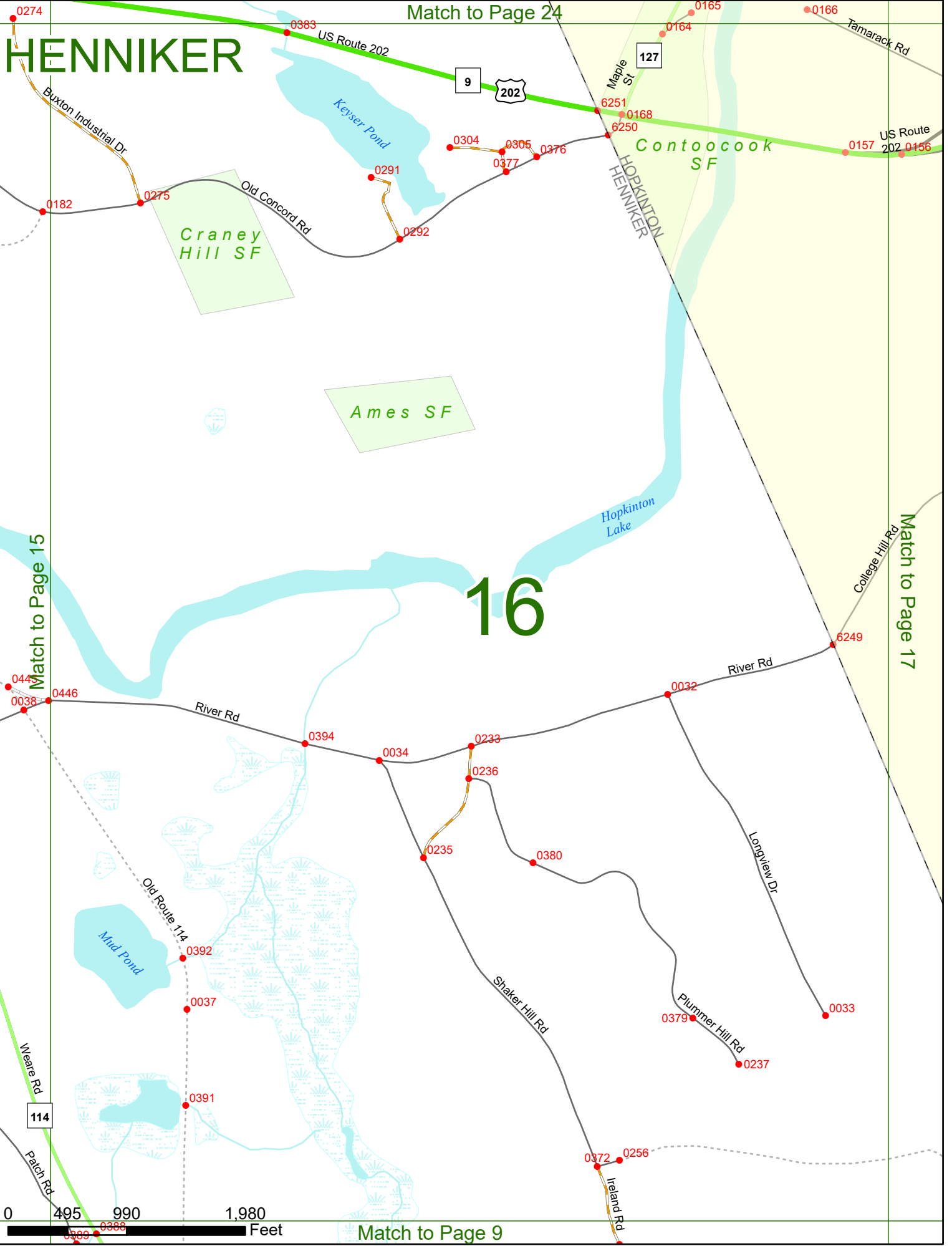
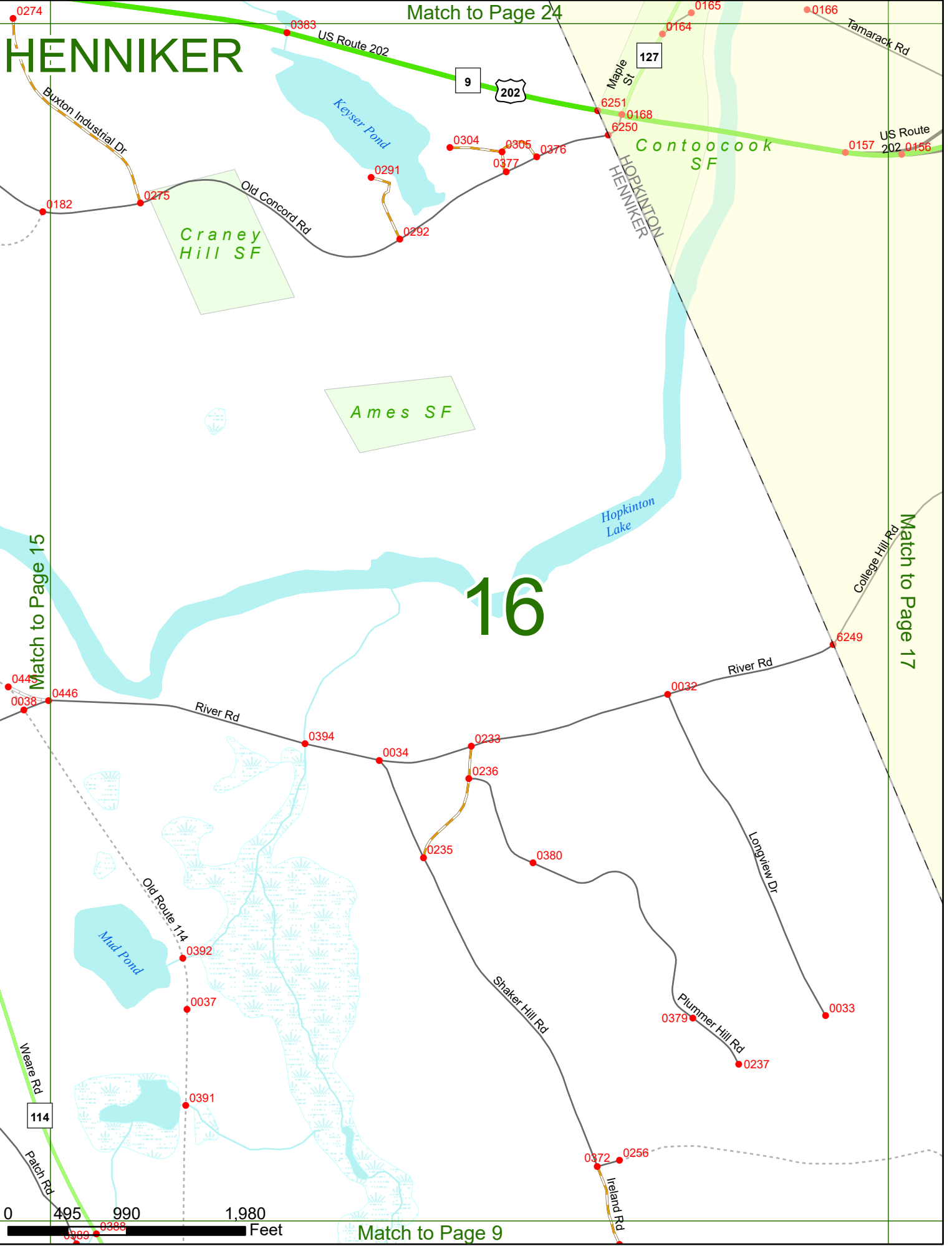


202

0389 0388

HENNIKER

Match to Page 24



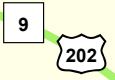
Match to Page 9

HENNIKER

Match to Page 0

Hopkinton-Everett Reservoir

US Route 202



US Route 202

17

Match to Page 16

Match to Page 0

Court Club F
Peaked Hill Dr

0160
0152
0894
0153

0151 0867

0161

Halfield Rd

Galloping Hill Rd

0013

Turnberry Ln
0005

0350

Barton Corner Rd

0723

0012

College Hill Rd

0011

0010

Thain Rd

0007
0008

HOPKINTON
HENNIKER

Halfield Rd

Moran Rd

Shaker Hill Rd

6248

0720

0004

Pet Dow Rd



Match to Page 10

HENNIKER

Carter Hill Rd

BRADFORD
HENNIKER

8746

BRADFORD
HILLSBOROUGH

0477

0206

Eli Rd

0205

0228

Low's
End Rd

0342 0343

HENNIKER
HILLSBOROUGH

Match to Page 0

0403

Sand Knoll Rd

18

Carter Hill Rd

Match to Page 19

8743

0202

Kimball Rd

0204

Colby Hill Rd

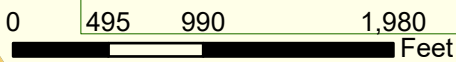
0191

Bog Rd

Sand Brook

0190

Concord
End Rd



Match to Page 0

HENNIKER

19

Match to Page 18

Colby Hill Rd

8743

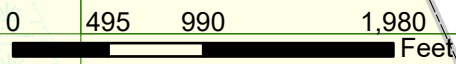
0216

Colby Hill Rd

0282

0283

HENNIKER
HILLSBOROUGH



0084
Freemans
Colby Hill Rd

HENNIKER

114 0217

Bradford Rd

Mink Hill Rd



Liberty Hill Rd

20

0228

Match to Page 19

Match to Page 21

Colby Hill Rd

0100

Whitney Rd

0099

0097

Rand Rd

0252

0098

West Rd

0 495 990 1,980 Feet

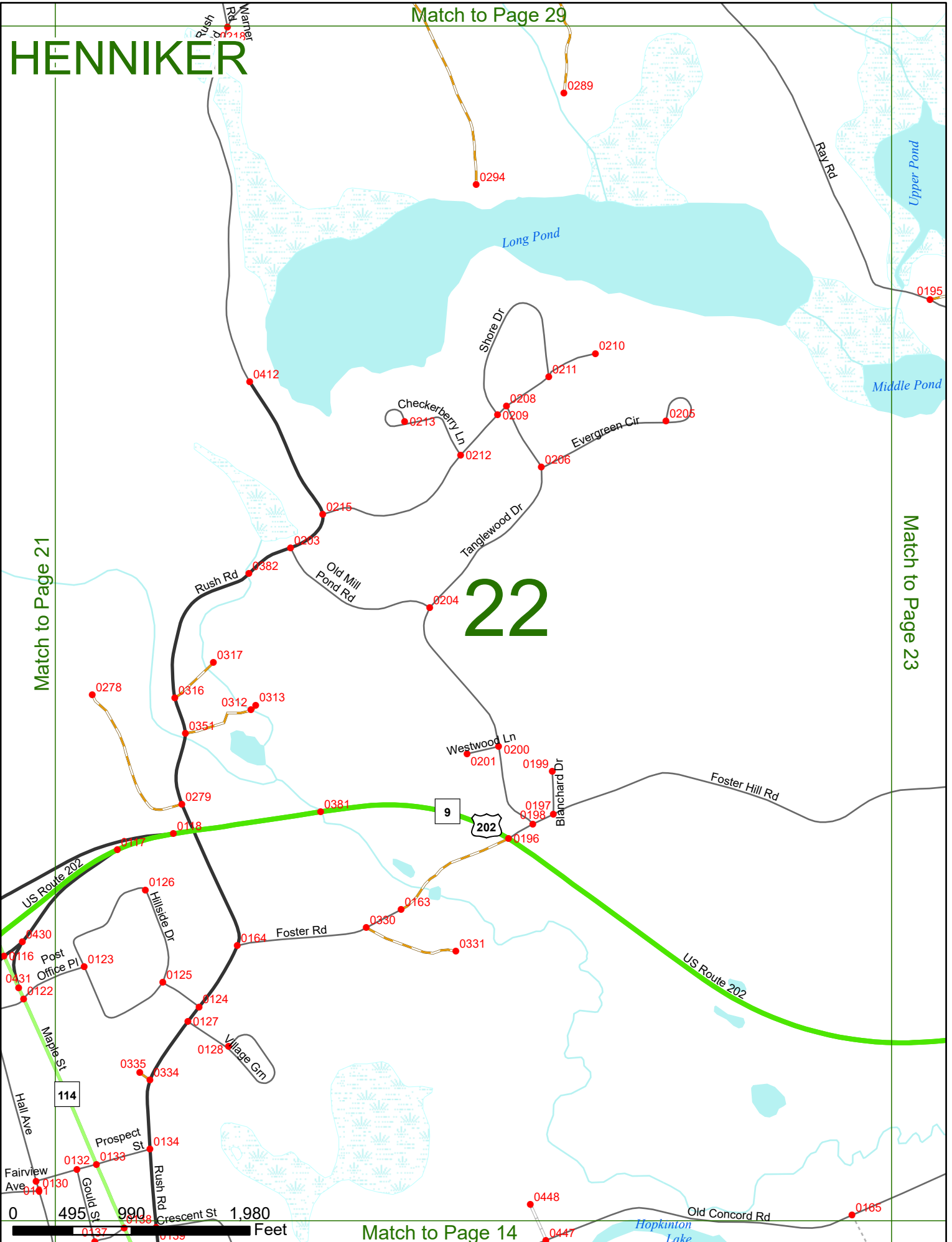
HENNIKER

Match to Page 29

Match to Page 21

Match to Page 23

22



Match to Page 14

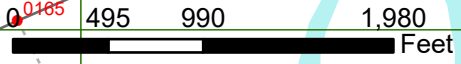
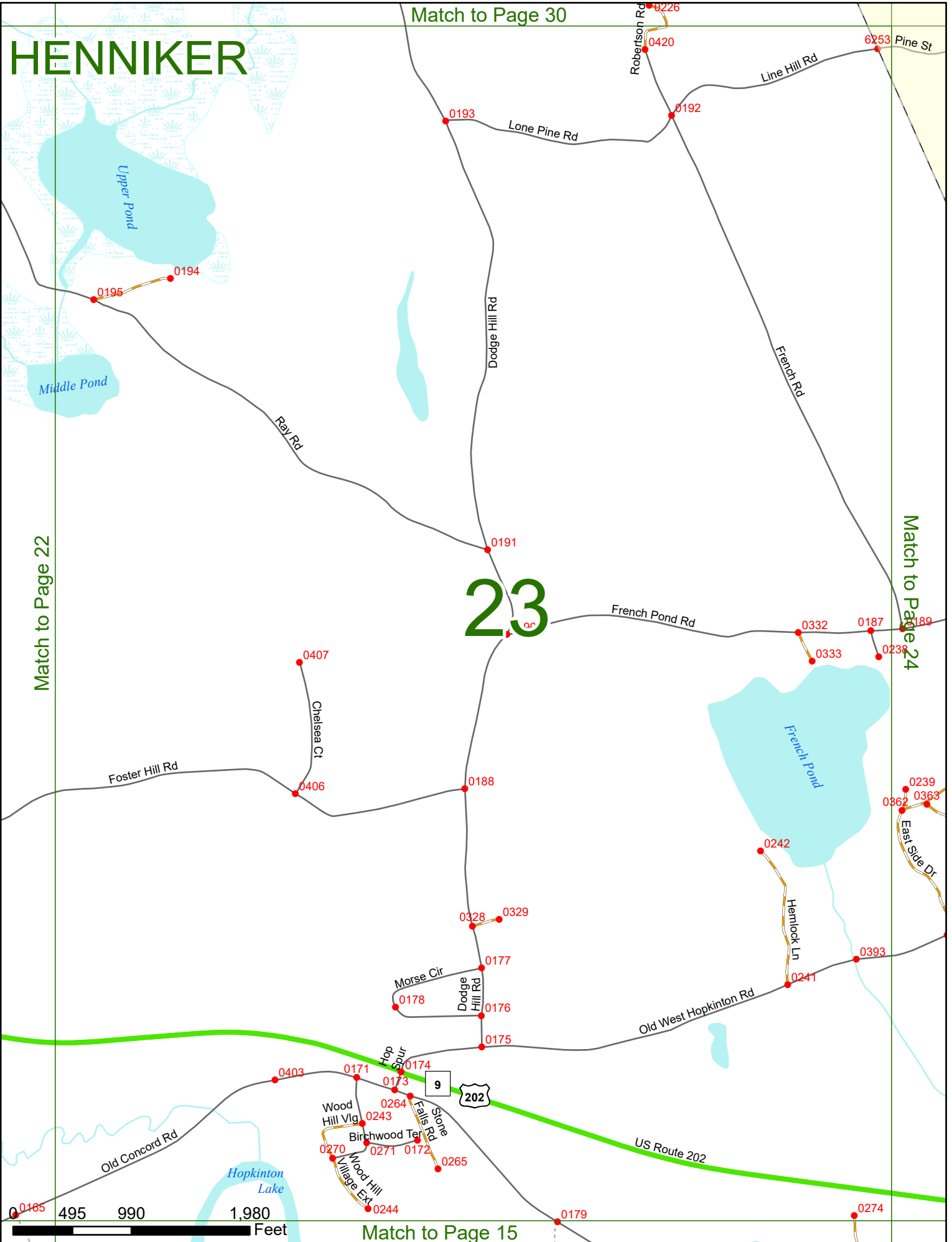
HENNIKER

Match to Page 30

Match to Page 22

Match to Page 24

23



Match to Page 15

HENNIKER

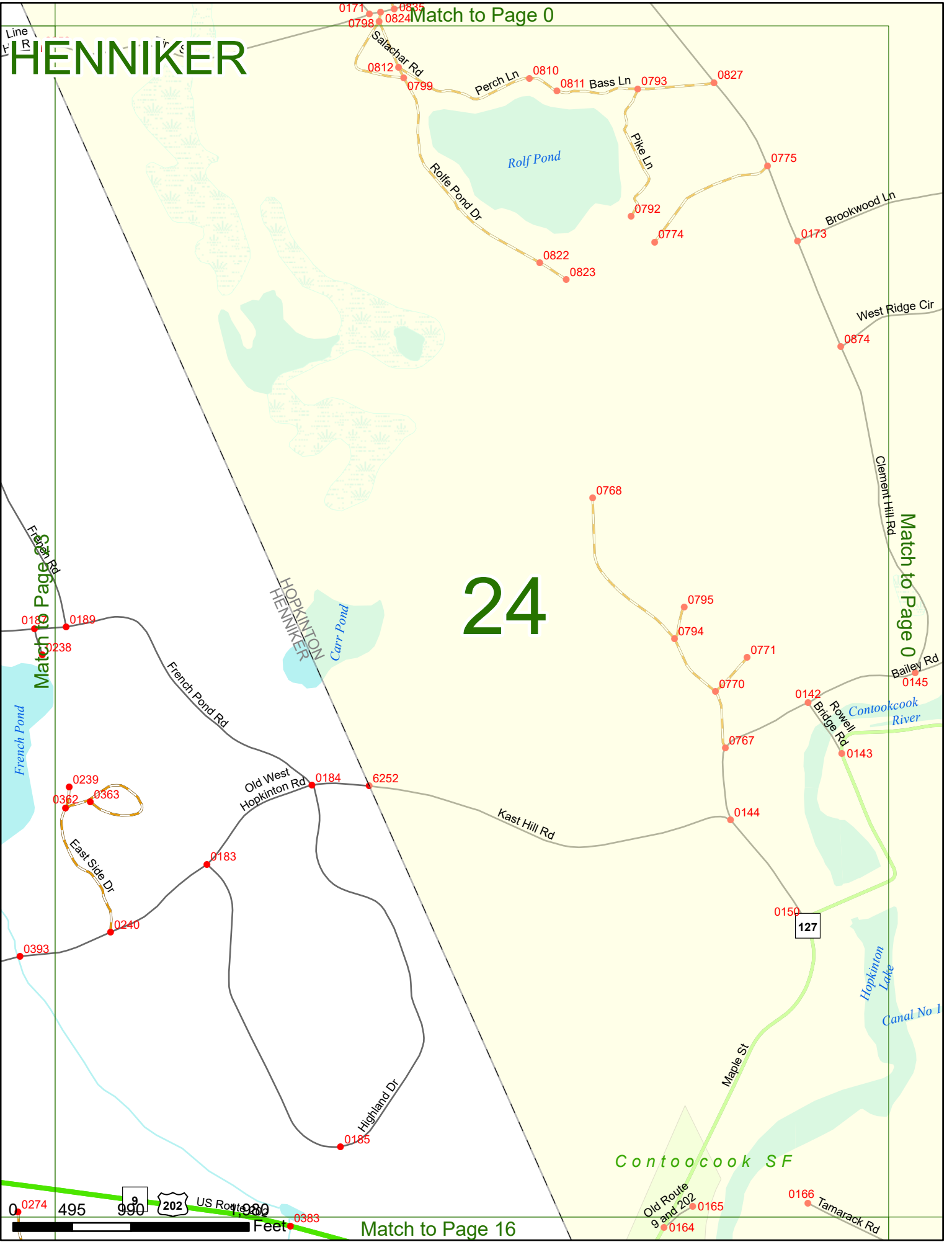
Match to Page 0

24

Match to Page 0

Match to Page 0

Match to Page 16



Line
L R

French Rd

HOPKINTON
HENNIKER

French Pond

Carr Pond

East Side Dr

Old West Hopkinton Rd

Kast Hill Rd

Highland Dr

Maple St

Hopkinton Lake

Canal No 1

Contookcook River

Rolf Pond

0 495 990 1485 Feet

202

US Route 202

Old Route 9 and 202

127

HENNIKER

Match to Page 0

25

Smith Rd

Match to Page 0

Match to Page 26

0 495 990 1,980 Feet

Match to Page 18

BRADFORD
HENNIKER

Chestnut Hollow

0443

0423

0026

0399

0021

114

Lake Massasecum

0400

Massasecum Lake Rd

0020

Davis Rd

0019

State Route 114

Massasecum Ave

0388

Rowe Mountain Rd

0453

0014

Day Pond Rd

Carter Hill Rd

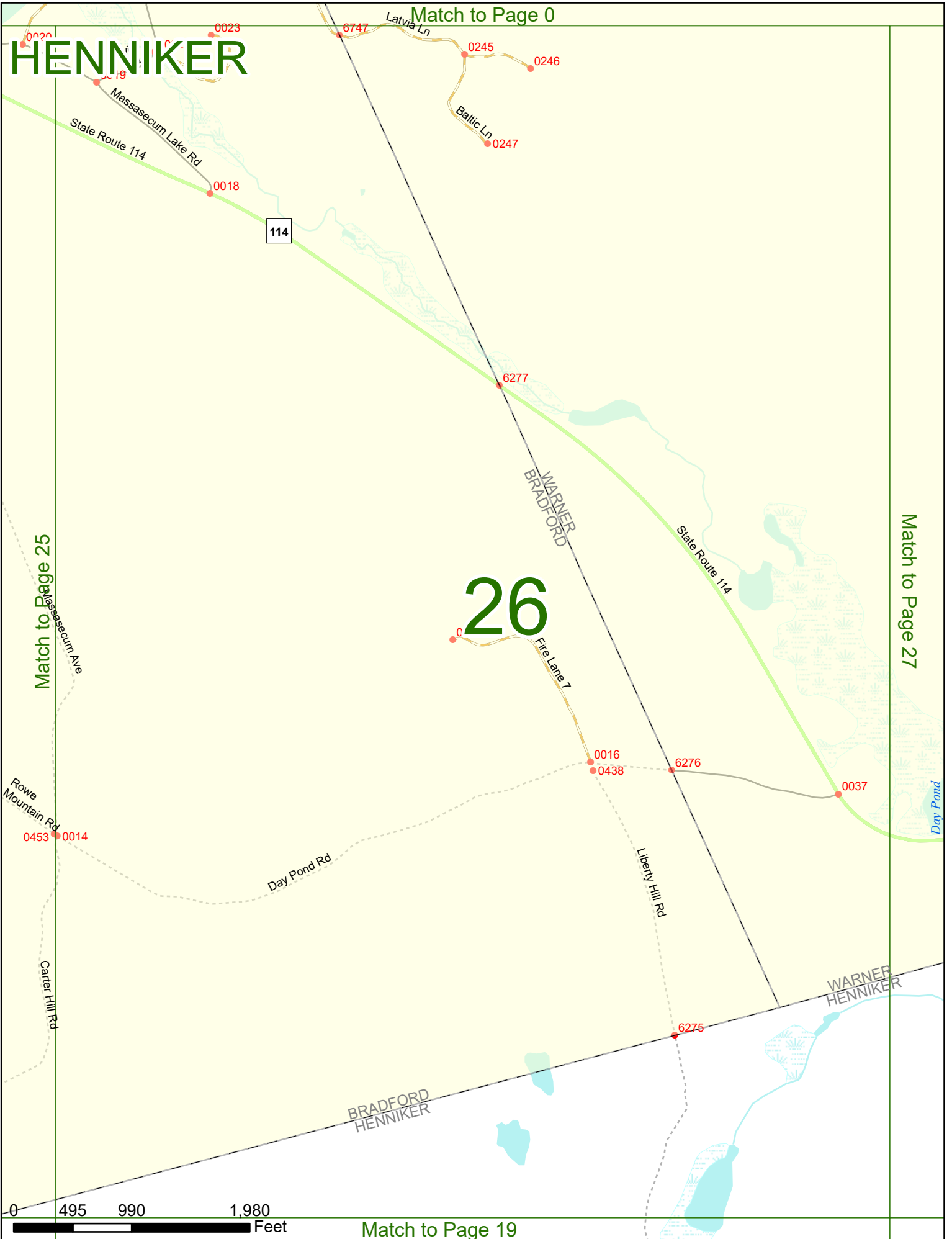
HENNIKER

Match to Page 0

Match to Page 27

26

Match to Page 19



HENNIKER

Cunningham Pond Rd

Match to Page 26

Match to Page 28

27

0360

6326

0037

Day Pond

State Route 114

0317

6327

WARNER
HENNIKER

114

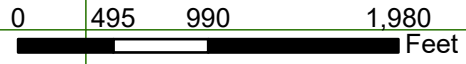
0287

0286

Amey Brook

Bradford Rd

Mink Hill Rd



HENNIKER

28

Cunningham Pond Rd

Henniker Rd

Match to Page 27

Match to Page 29

Sisco Ln

Schoolhouse Ln

Wiggins Trace Ln

WARNER HENNIKER

Warner Rd

Cross Rd

0360

0208

0333

0310

0025

0024

6734

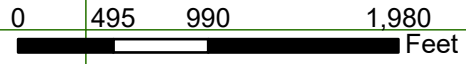
6325

0257

6725

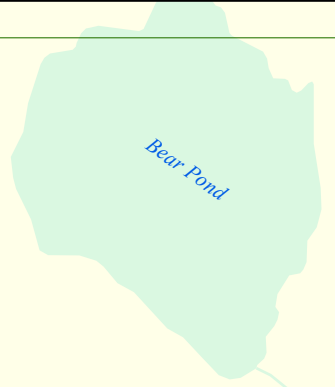
6326

Mink Hill Rd



Match to Page 0

HENNIKER



Old Sanborn Rd

Hoyt Ln

0211

WARNER
HENNIKER

6324

Colleague Pond Rd



0257
6725

Match to Page 28

Cross Rd

29

Match to Page 30

Hemlock Corner Loop

0225

0263

0222

Warner Rd

Dodge Hill Rd

0223

0290

0220

Echo Ln

0221

0440

0288

0219

0293

Rush Rd

Ray Rd

0 495 990

1398
Feet

Match to Page 22

Match to Page 0

HENNIKER

Bear Pond

Bear Pond Rd

Dummer Rd

WARNER
HOPKINTON

0209

6254

0732

Bound Tree Rd

WARNER
HENNIKER

Bound Tree Rd
0227

0262

0224

0384

Dodge Hill Rd

HOPKINTON
HENNIKER

30

Grassy Pond

Match to Page 0

0341

Camp
Mermac Rd

Robertson Rd
0226

Line
Hill Rd

Match to Page 29



Match to Page 23