New Hampshire DOT
Department of Transportation

Maps and data sets are not guaranteed to be free from errors and omissions. Data is in a constant state of update and correction by various groups and agencies. Information displayed on this map is the best available at the time of publication.

2026 Nodal Reference Bookmap

LEGEND

Divided Highway Limited Access

Turnpike Toll Road

U.S. Route

N.H. Route

State Roads (Carries NO Route Number)

Local Roads

Class 6 Roads (Not Maintained)

Private Roads

State Line

County Line

Town Line

Rivers & Streams

Lakes & Ponds

State Parks

National & State Forests

Reference Nodes

NHDOT will accept crash locations based on the State of NH Uniform Police Traffic Accident Report.

Crash occurred on:

Option 1 Street Address

123 Main Street

Option 2

Route No and/or Street name	Distance from Intersecting Street	NESW	Intesecting Road, Bridge, Town/County line
Main Street	*500*	*E*	*Oak Street*

Option 3

First Node	Distance from First Node	Second Node
515	*212*	*632*

Option 4

Route No and/or Street name	Mile Marker on Interstate Only	NESW	Mile (Marker)
I89S	*700 feet*	*S*	*36.8*

Option 3 – Example

Street Name	*Loudon Road*
First Node	*803*
Distance from First Node	318 Ft
Second Node	*813*

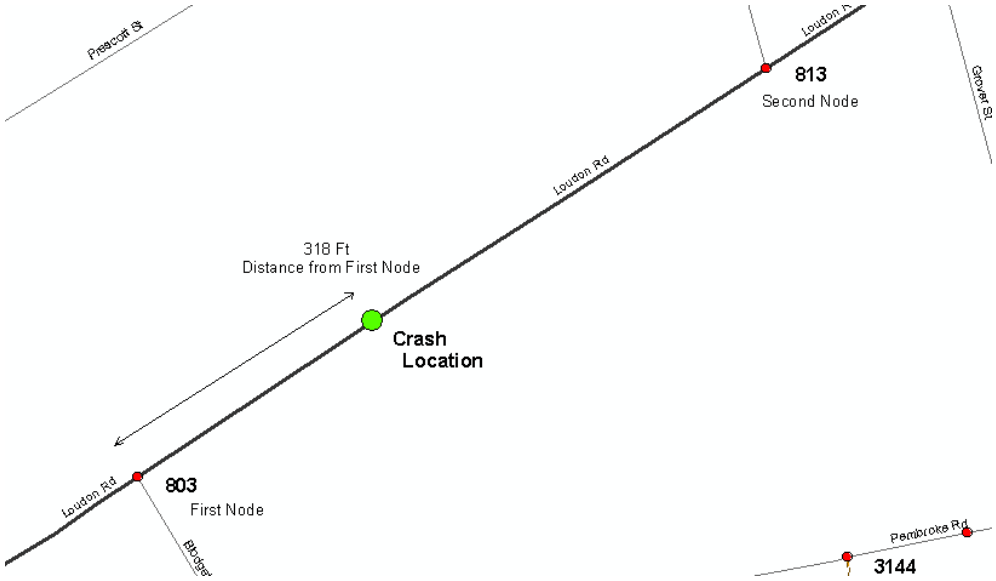

FARMINGTON

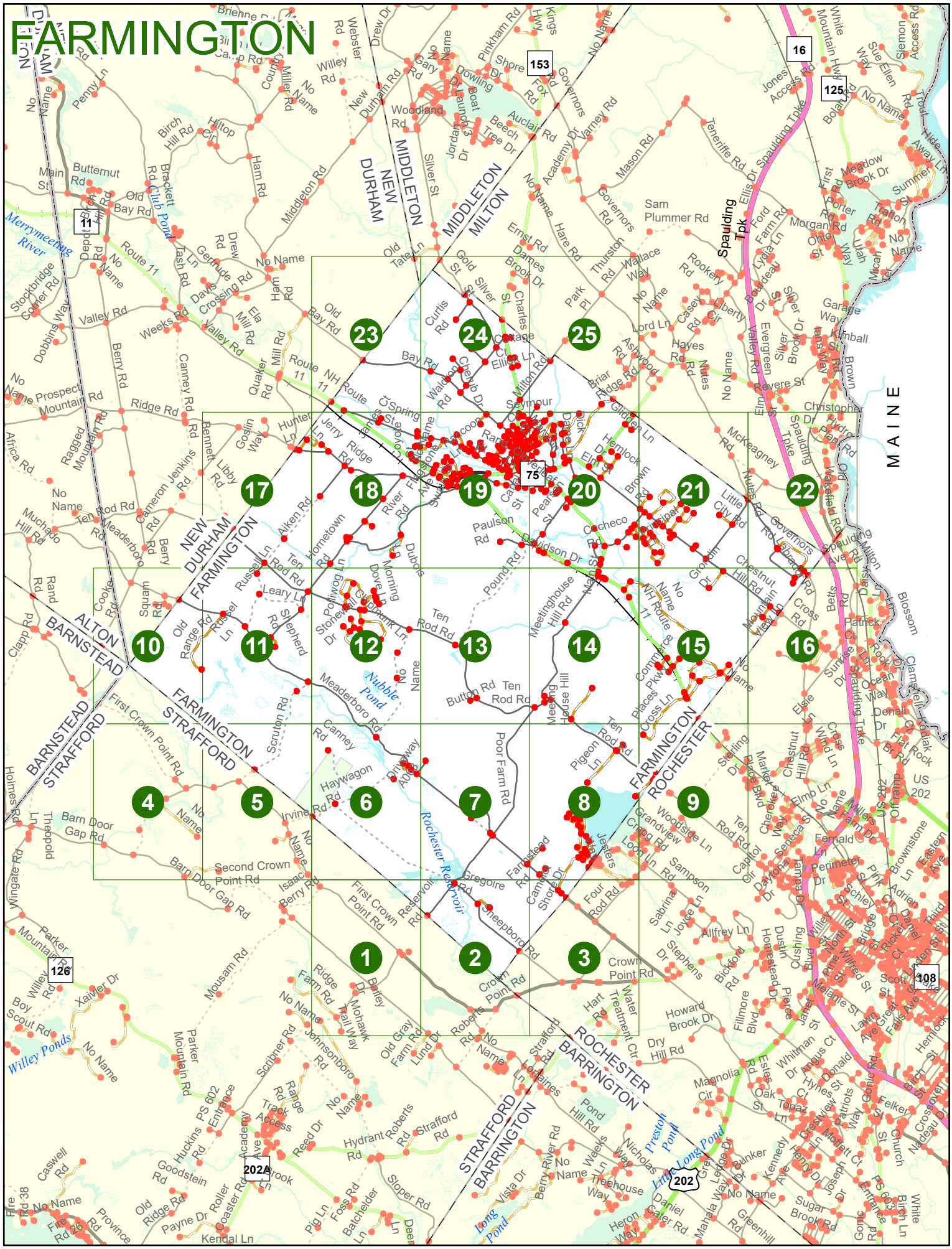

Date: 1/15/2026

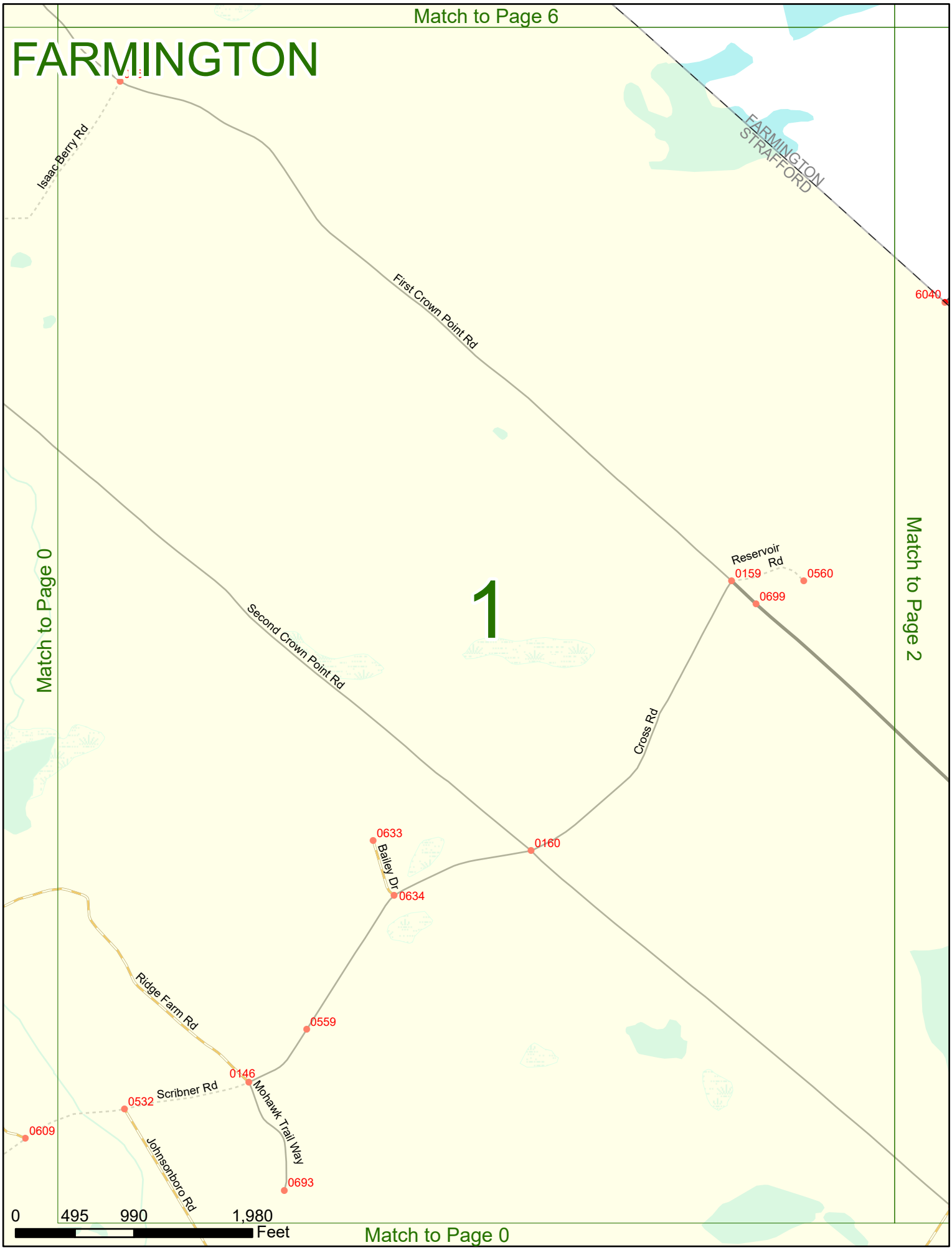
Match to Page 6
FARMINGTON
Isaac Berry Rd
FARMINGTON
STRAFFORD
First Crown Point Rd
6040
Match to Page 0
Match to Page 2
Reservoir Rd
0159
0560
0699
1
Second Crown Point Rd
Cross Rd
0633
Bailey Dr
0634
0160
Ridge Farm Rd
0559
0146
Scribner Rd
0532
Mohawk Trail Way
0609
Johnsonboro Rd
0693
0
495
990
1,980
Feet
Match to Page 0

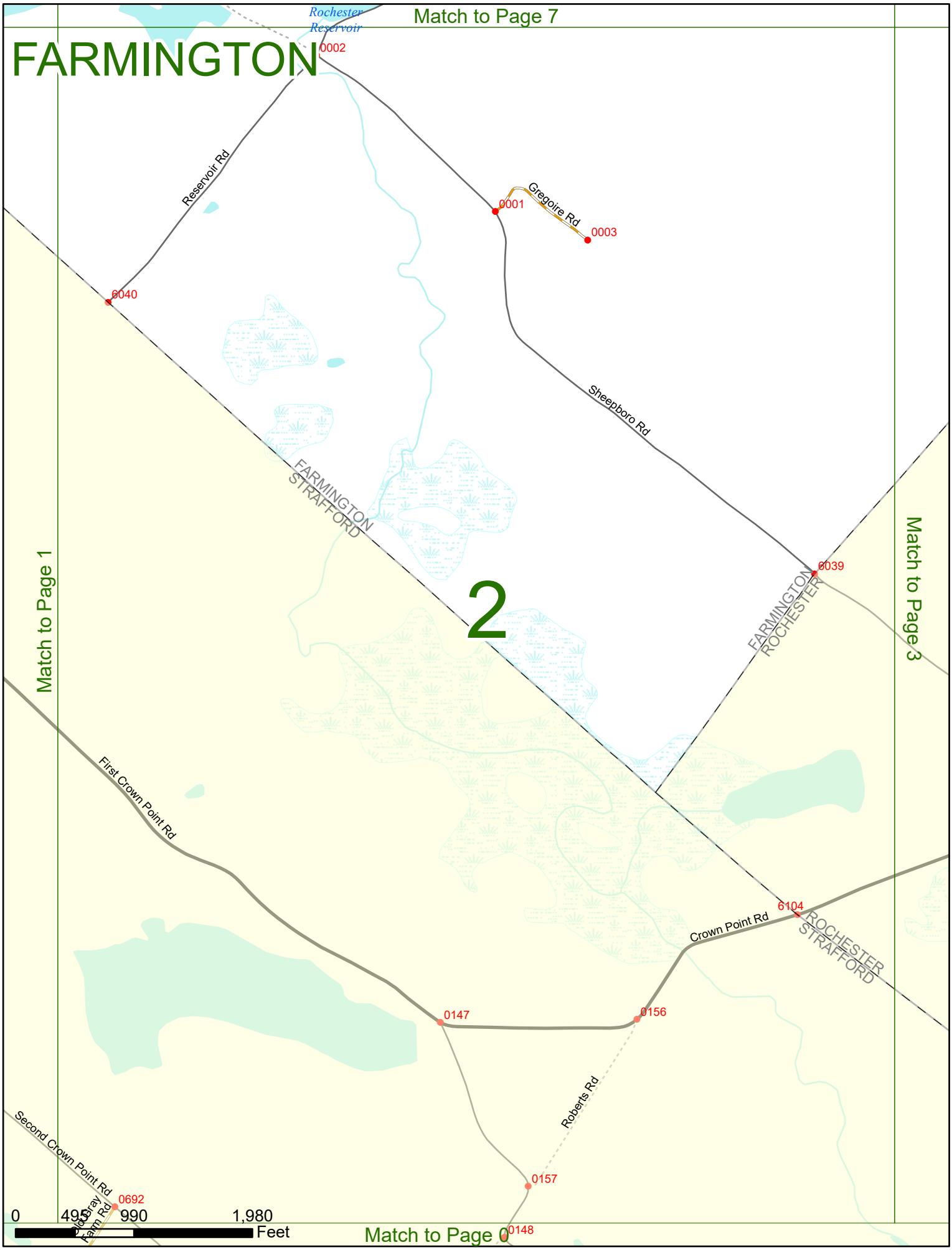
Match to Page 7
FARMINGTON
Rochester Reservoir
0002
Reservoir Rd
Gregoire Rd
0001
0003
6040
Sheepboro Rd
FARMINGTON
STRAFFORD
2
FARMINGTON
ROCHESTER
6039
Match to Page 1
Match to Page 3
First Crown Point Rd
6104
Crown Point Rd
ROCHESTER
STRAFFORD
0147
0156
Roberts Rd
Second Crown Point Rd
0157
0692
Bray Farm Rd
0148
0 495 990 1,980
Feet
Match to Page 0

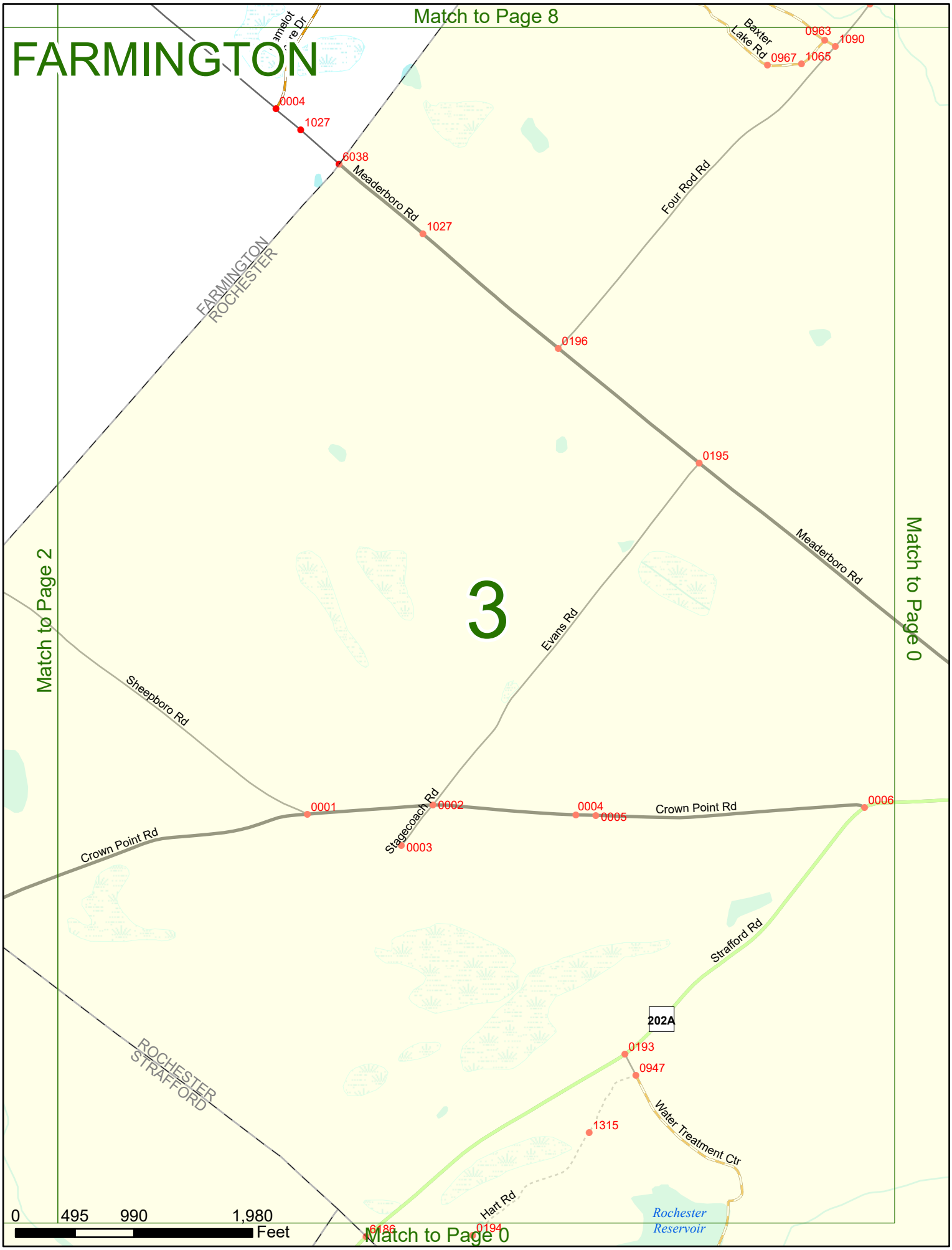
Match to Page 8
FARMINGTON
Baxter Lake Rd
0963
1090
0967
1065
0004
1027
6038
Meaderboro Rd
1027
Four Rod Rd
FARMINGTON
ROCHESTER
0196
0195
Meaderboro Rd
Match to Page 2
Match to Page 0
3
Evans Rd
Sheepboro Rd
0001
Stagecoach Rd
0002
0004
0005
Crown Point Rd
0006
Crown Point Rd
0003
Strafford Rd
202A
0193
0947
ROCHESTER
STRAFFORD
Water Treatment Ctr
1315
Hart Rd
Rochester
Reservoir
0
495
990
1,980
Feet
6186
0194
Match to Page 0

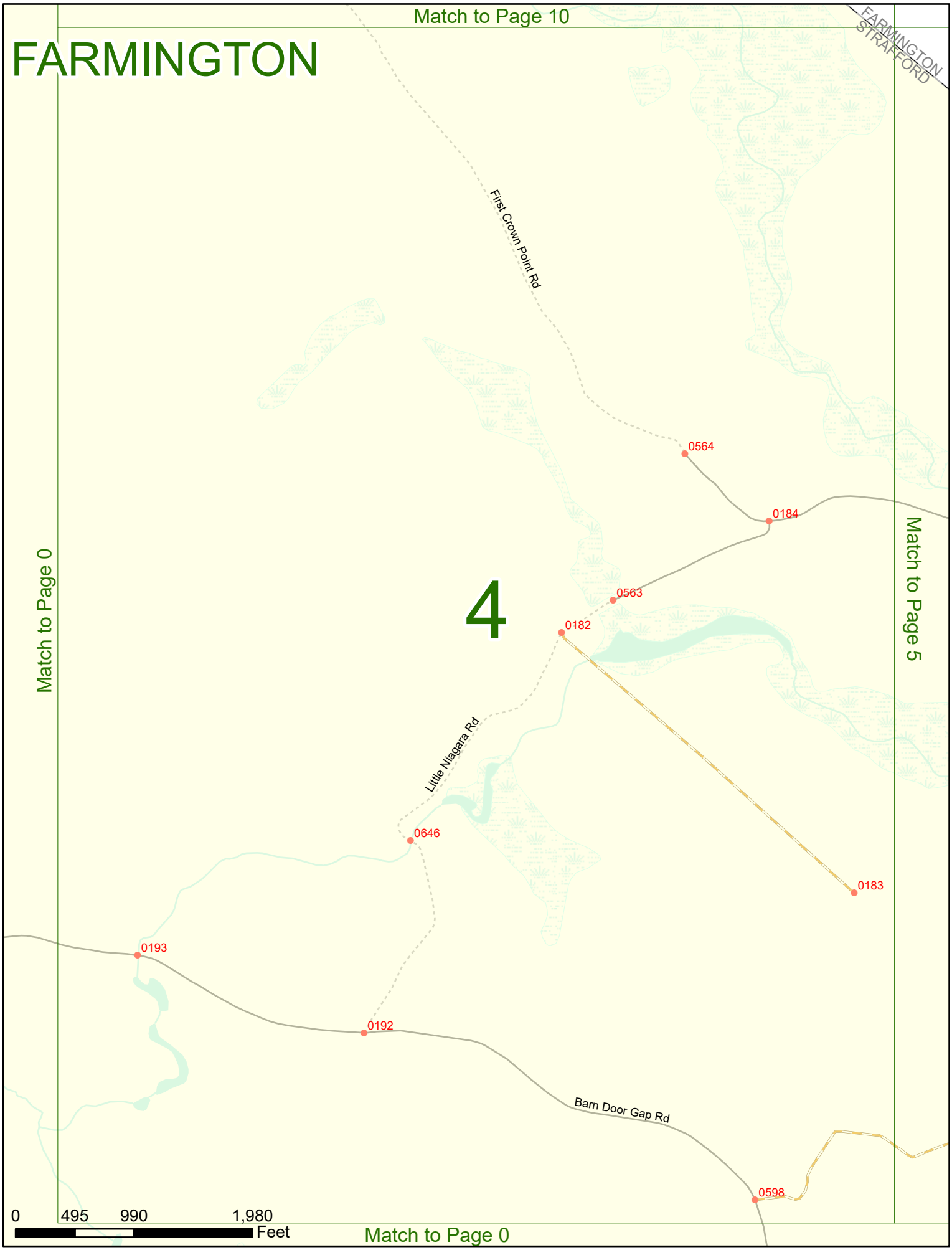
Match to Page 10
FARMINGTON
FARMINGTON
STRAFFORD
First Crown Point Rd
0564
0184
0563
0182
4
Little Niagara Rd
0646
0183
0193
0192
Barn Door Gap Rd
0598
Match to Page 0
Match to Page 5
0
495
990
1,980
Feet
Match to Page 0

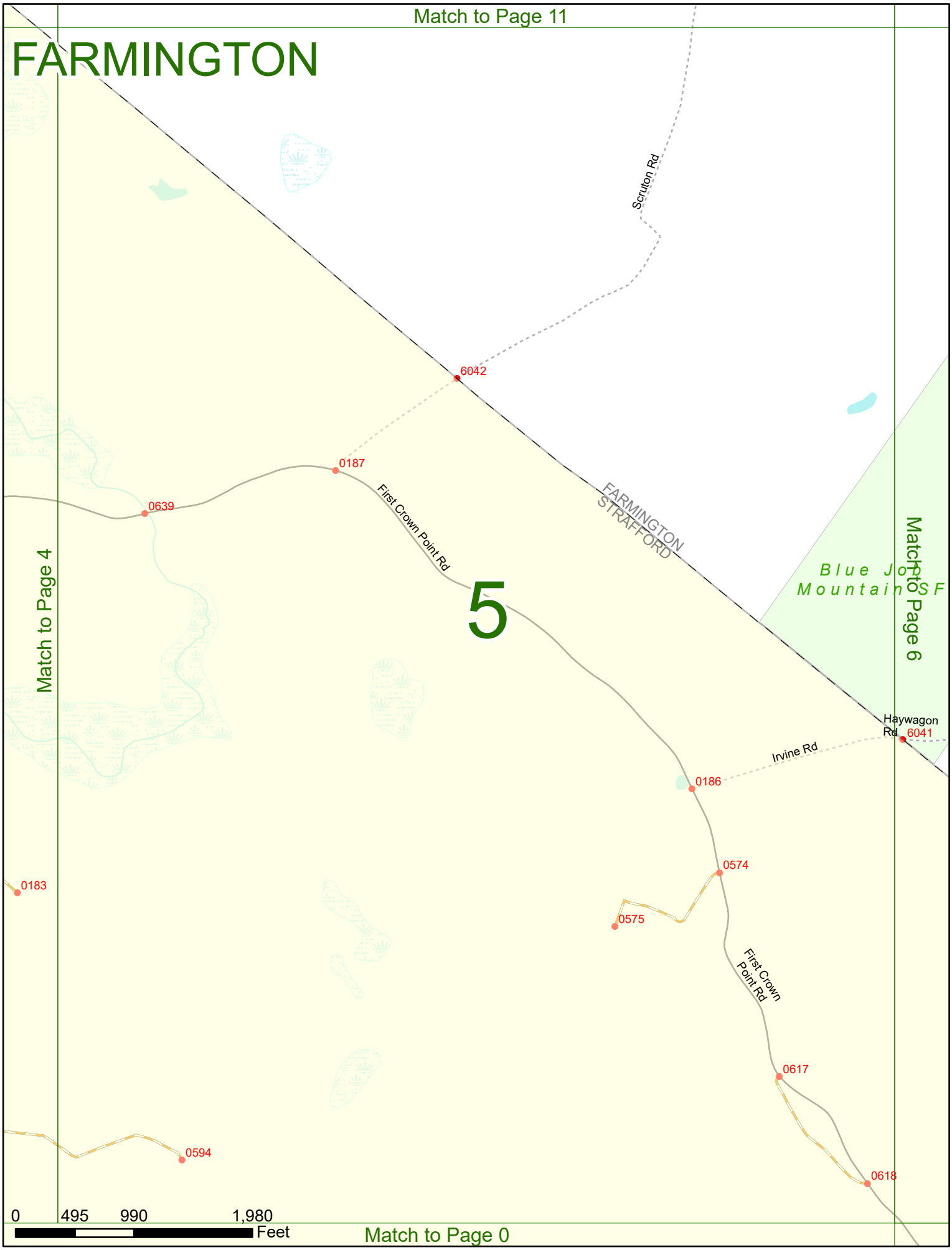
Match to Page 11
FARMINGTON
Scruton Rd
6042
0187
0639
First Crown Point Rd
FARMINGTON
STRAFFORD
5
Blue Job
Mountain SF
Match to Page 4
Match to Page 6
Haywagon
Rd
6041
Irvine Rd
0186
0574
0575
0183
First Crown
Point Rd
0617
0594
0618
0
495
990
1,980
Feet
Match to Page 0

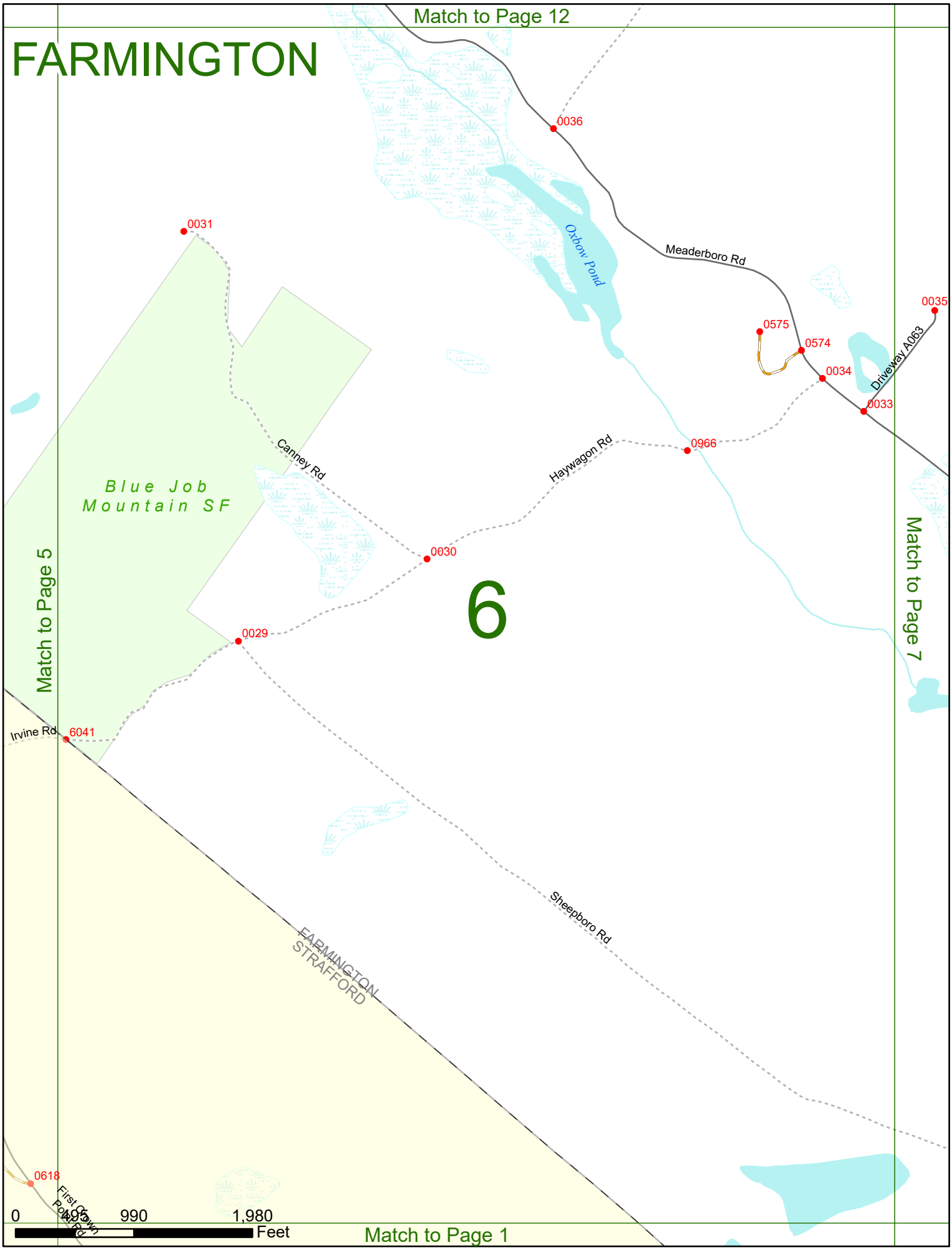
Match to Page 12
FARMINGTON
0036
0031
Oxbow Pond
Meaderboro Rd
0035
0575
0574
0034
Driveway A063
0033
0966
Haywagon Rd
Canney Rd
Blue Job
Mountain SF
0030
6
0029
Match to Page 5
Match to Page 7
Irvine Rd
6041
Sheepboro Rd
FARMINGTON
STRAFFORD
0618
First Crown
Pond Rd
0
495
990
1,980
Feet
Match to Page 1

Match to Page 13

FARMINGTON

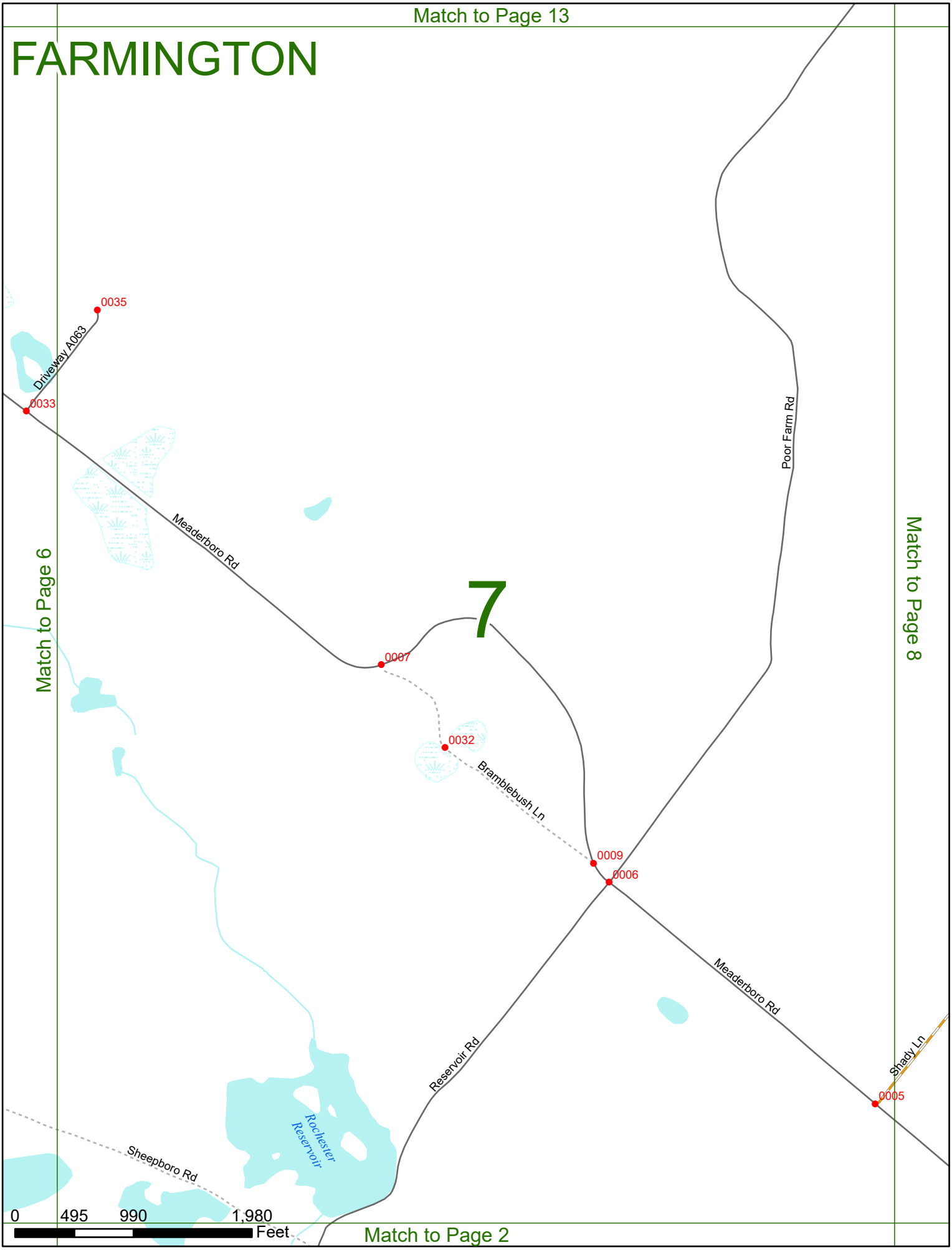

Match to Page 6

Match to Page 8

Match to Page 2

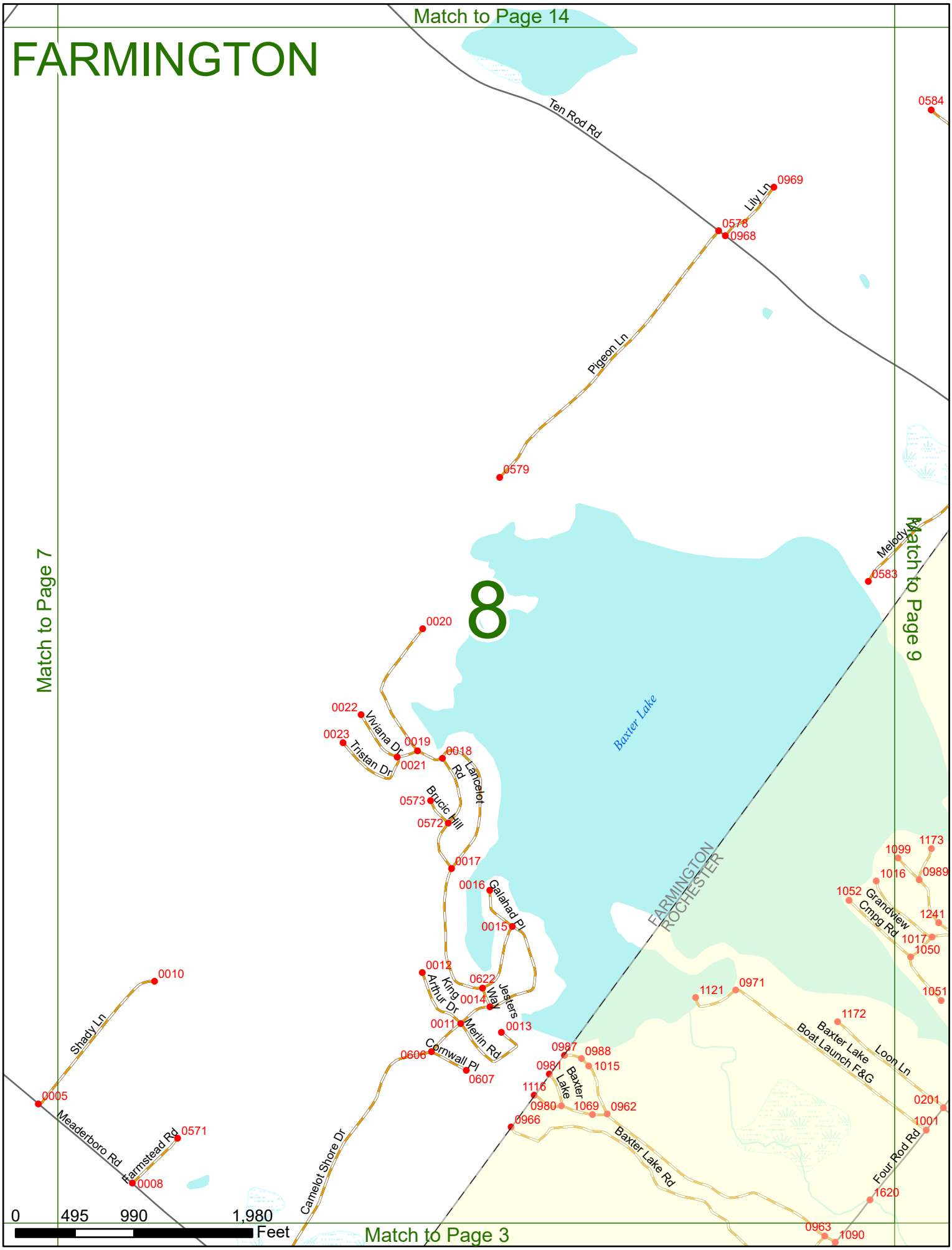
Match to Page 14
FARMINGTON
Ten Rod Rd
0584
Lily Ln
0969
0578
0968
Pigeon Ln
0579
Melody
0583
8
0020
Match to Page 7
Match to Page 9
0022
Viviana Dr
0023
Tristan Dr
0019
0021
0018
Lancelot Rd
Baxter Lake
0573
Brucic Hill
0572
0017
0016
Galahad Pl
0015
FARMINGTON
ROCHESTER
1173
1099
0989
1016
1052
Grandview Cmpg Rd
1241
1017
1050
1051
0012
0622
King Arthur Dr
0014
Jesters Way
0011
Merlin Rd
0013
0010
Shady Ln
0606
Cornwall Pl
0607
1121
0971
1172
Baxter Lake Boat Launch F&G
Loon Ln
0997
0988
1015
0981
Baxter Lake
1116
0980
1069
0962
0966
0201
1001
Four Rod Rd
0005
Meaderboro Rd
Farmstead Rd
0571
0008
Camelot Shore Dr
Baxter Lake Rd
1620
0963
1090
0
495
990
1,980
Feet
Match to Page 3

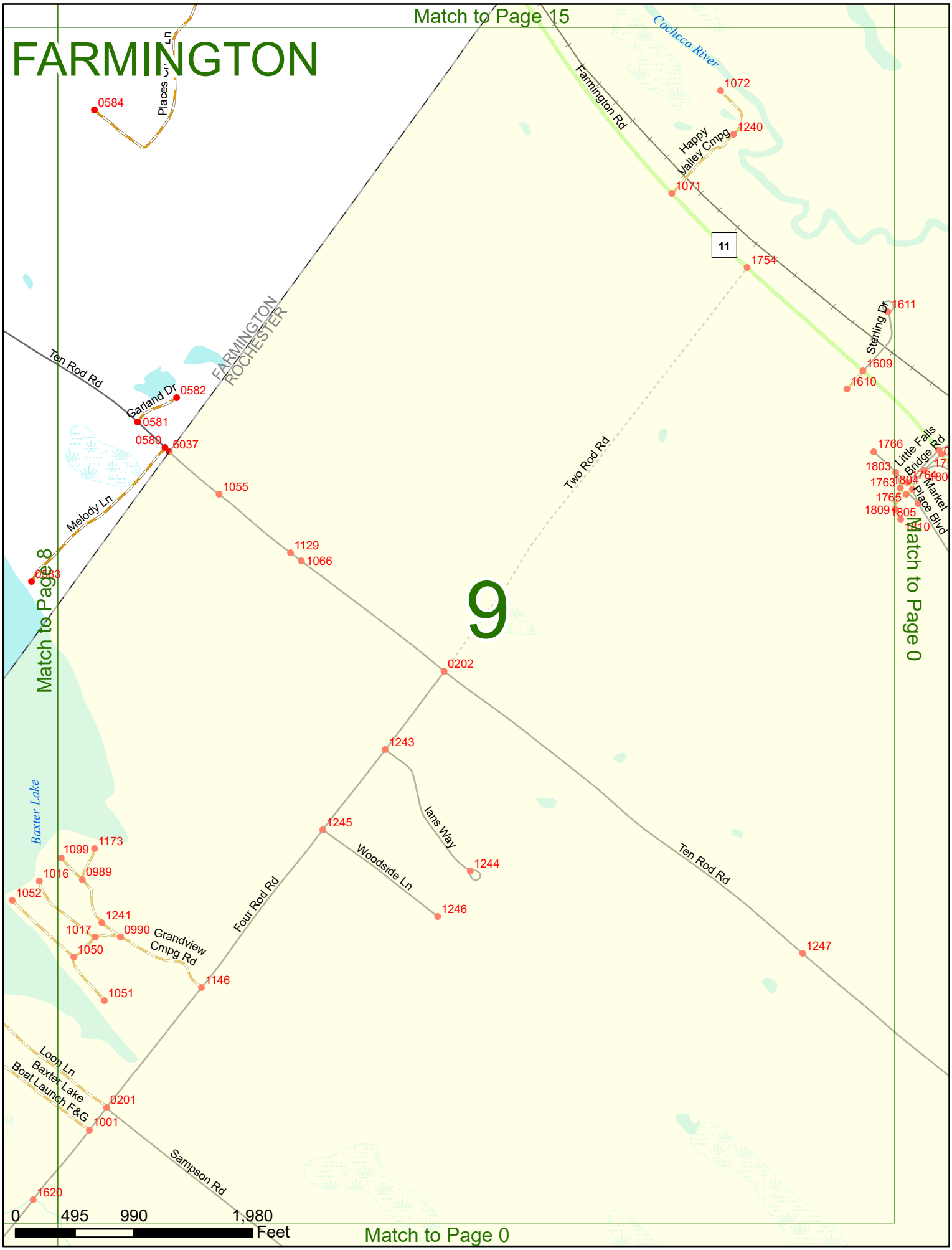
Match to Page 15
FARMINGTON
9
Cocheco River
Farmington Rd
Happy Valley Cmpg
Places Dr
Ln
Ten Rod Rd
Garland Dr
FARMINGTON
ROCHESTER
Melody Ln
Two Rod Rd
Sterling Dr
Little Falls Bridge Rd
Market Place Blvd
Ians Way
Woodside Ln
Four Rod Rd
Grandview Cmpg Rd
Baxter Lake
Loon Ln
Baxter Lake Boat Launch F&G
Sampson Rd
11
0584
1072
1240
1071
1754
1611
1609
1610
0582
0581
0580
6037
1055
1129
1066
0583
0202
1243
1245
1244
1246
1247
1766
1803
1763
1804
1765
1809
1805
1810
1099
1173
1016
0989
1052
1241
1017
0990
1050
1051
1146
1001
0201
1620
Match to Page 8
Match to Page 0
0
495
990
1,980
Feet
Match to Page 0

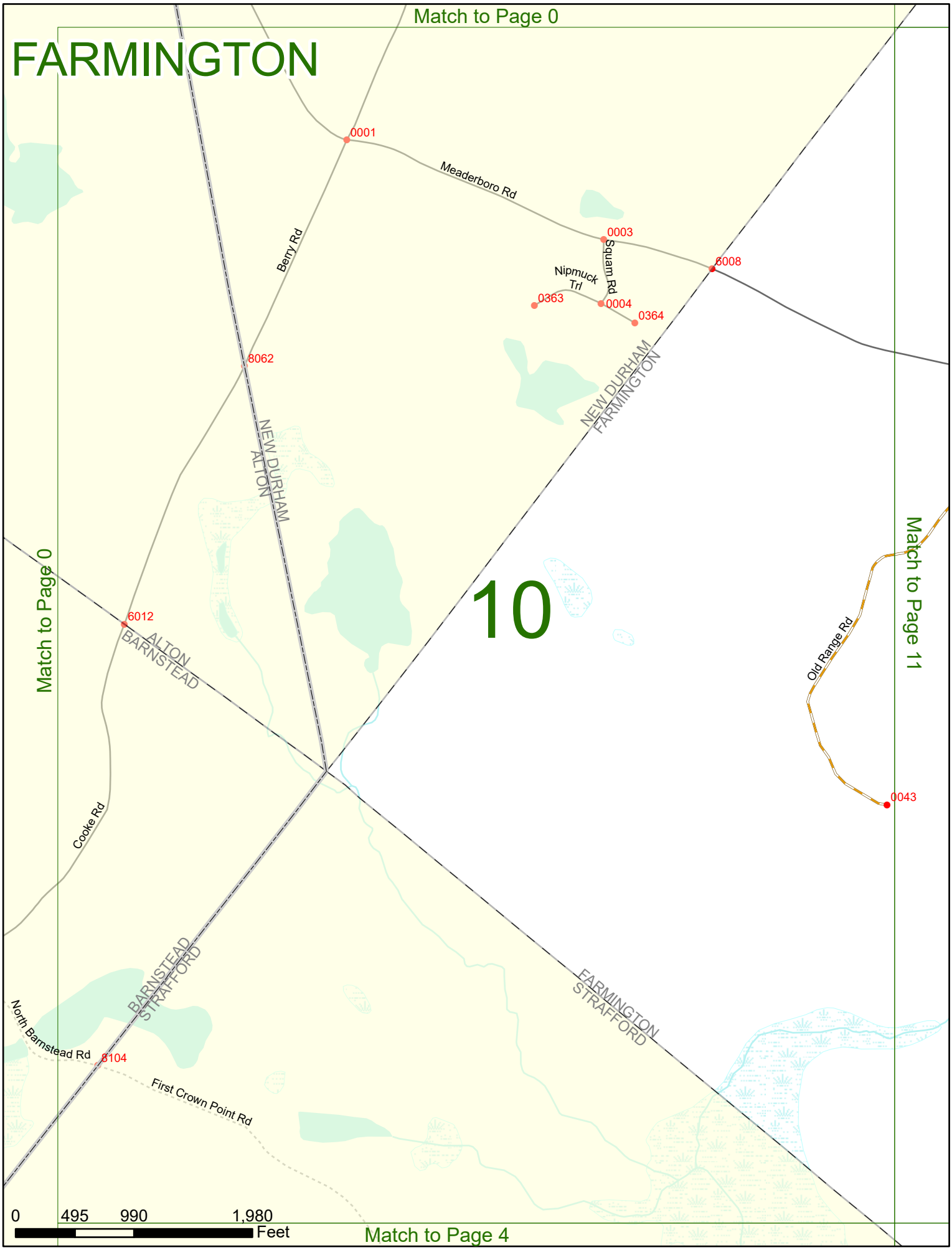
Match to Page 0
FARMINGTON
0001
Meaderboro Rd
0003
Squam Rd
6008
Nipmuck Trl
0363
0004
0364
Berry Rd
8062
NEW DURHAM
FARMINGTON
NEW DURHAM
ALTON
Match to Page 0
10
6012
ALTON
BARNSTEAD
Match to Page 11
Old Range Rd
0043
Cooke Rd
BARNSTEAD
STRAFFORD
FARMINGTON
STRAFFORD
North Barnstead Rd
8104
First Crown Point Rd
0
495
990
1,980
Feet
Match to Page 4

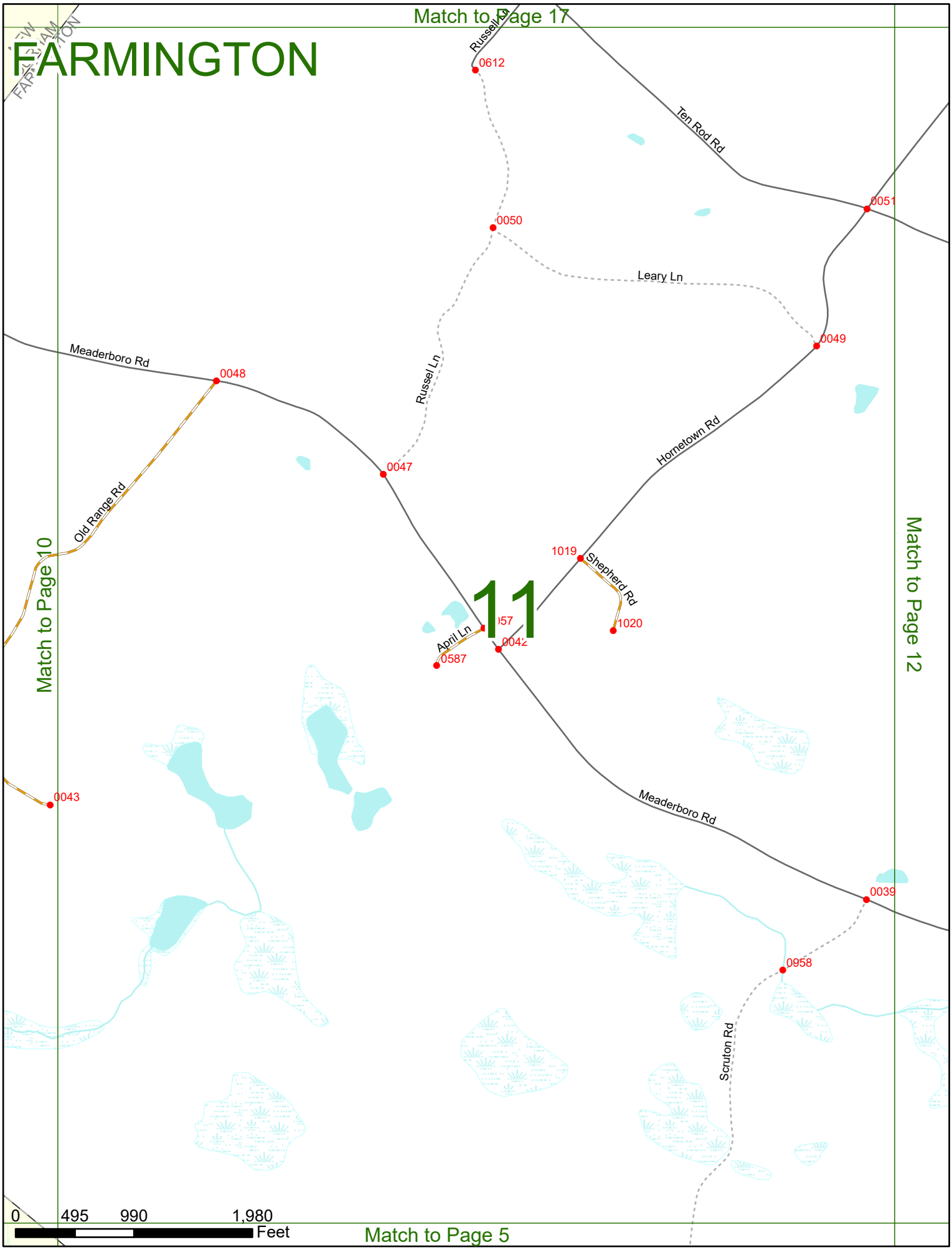
Match to Page 17
FARMINGTON
Russell
0612
Ten Rod Rd
0051
0050
Leary Ln
0049
Meaderboro Rd
0048
Russel Ln
Hometown Rd
0047
Old Range Rd
Match to Page 10
Match to Page 12
1019
Shepherd Rd
11
1020
April Ln
0587
0042
0043
Meaderboro Rd
0039
0958
Scruton Rd
0
495
990
1,980
Feet
Match to Page 5

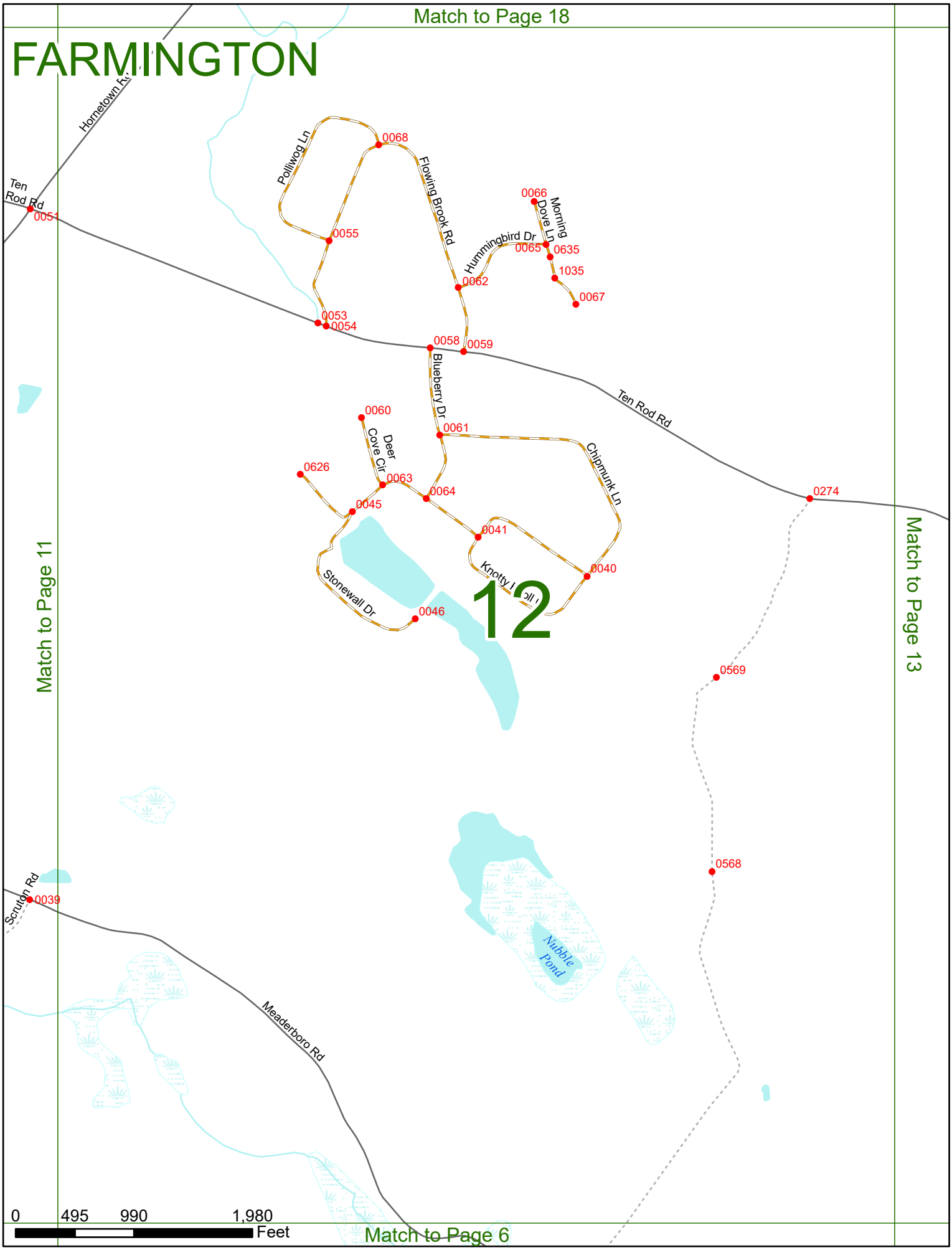
Match to Page 18
FARMINGTON
Hornetown Rd
Ten Rod Rd
0051
Polliwog Ln
0068
Flowing Brook Rd
0055
0066
Morning Dove Ln
0065
0635
1035
0067
Hummingbird Dr
0062
0053
0054
0058
0059
Blueberry Dr
Ten Rod Rd
0060
Deer Cove Cir
0061
Chipmunk Ln
0626
0063
0064
0045
0041
0040
Stonewall Dr
0046
12
0274
Match to Page 11
Match to Page 13
0569
0568
Scruton Rd
0039
Nubble Pond
Meaderboro Rd
0
495
990
1,980
Feet
Match to Page 6

Match to Page 19

FARMINGTON

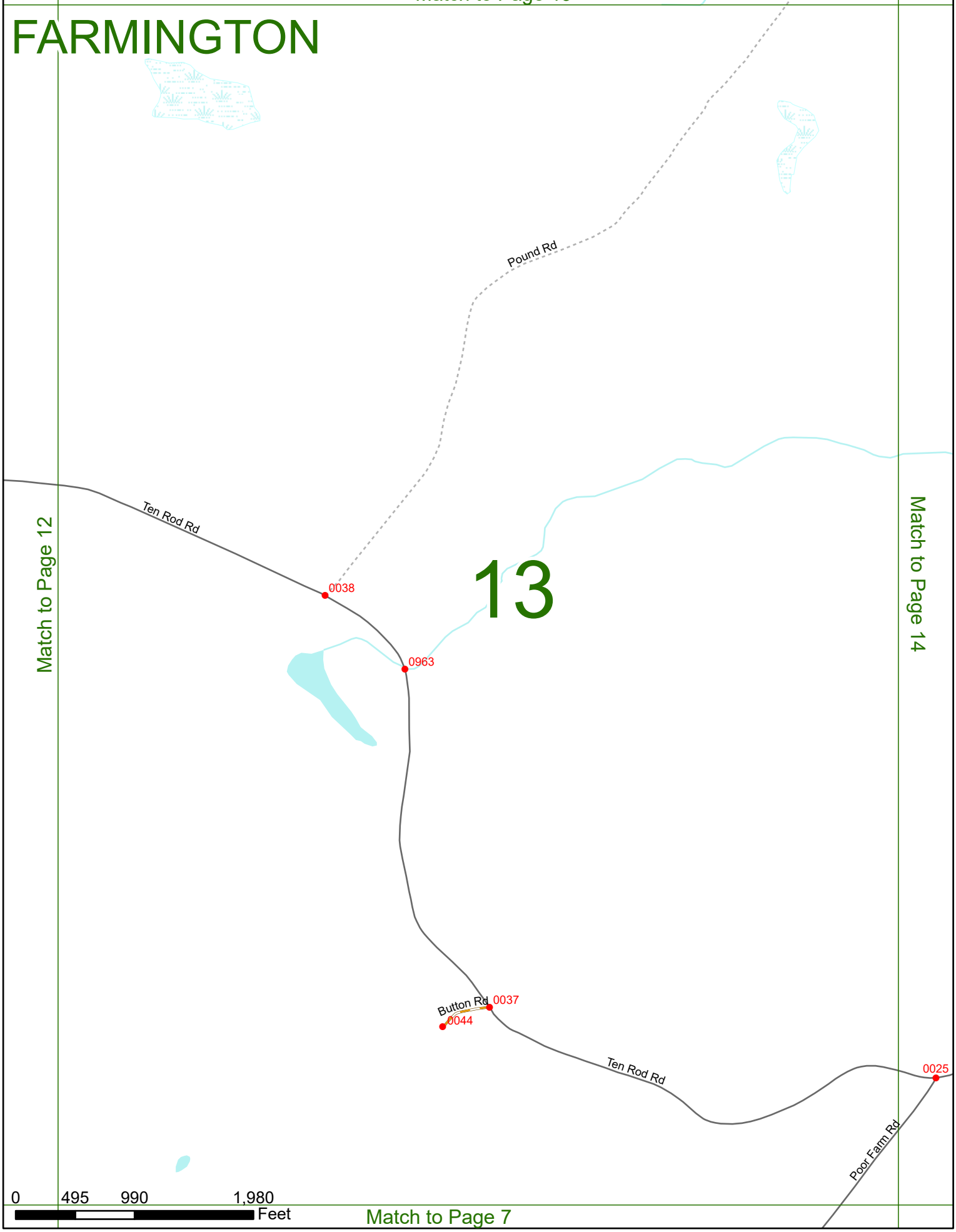

Match to Page 12

Match to Page 14

Match to Page 7

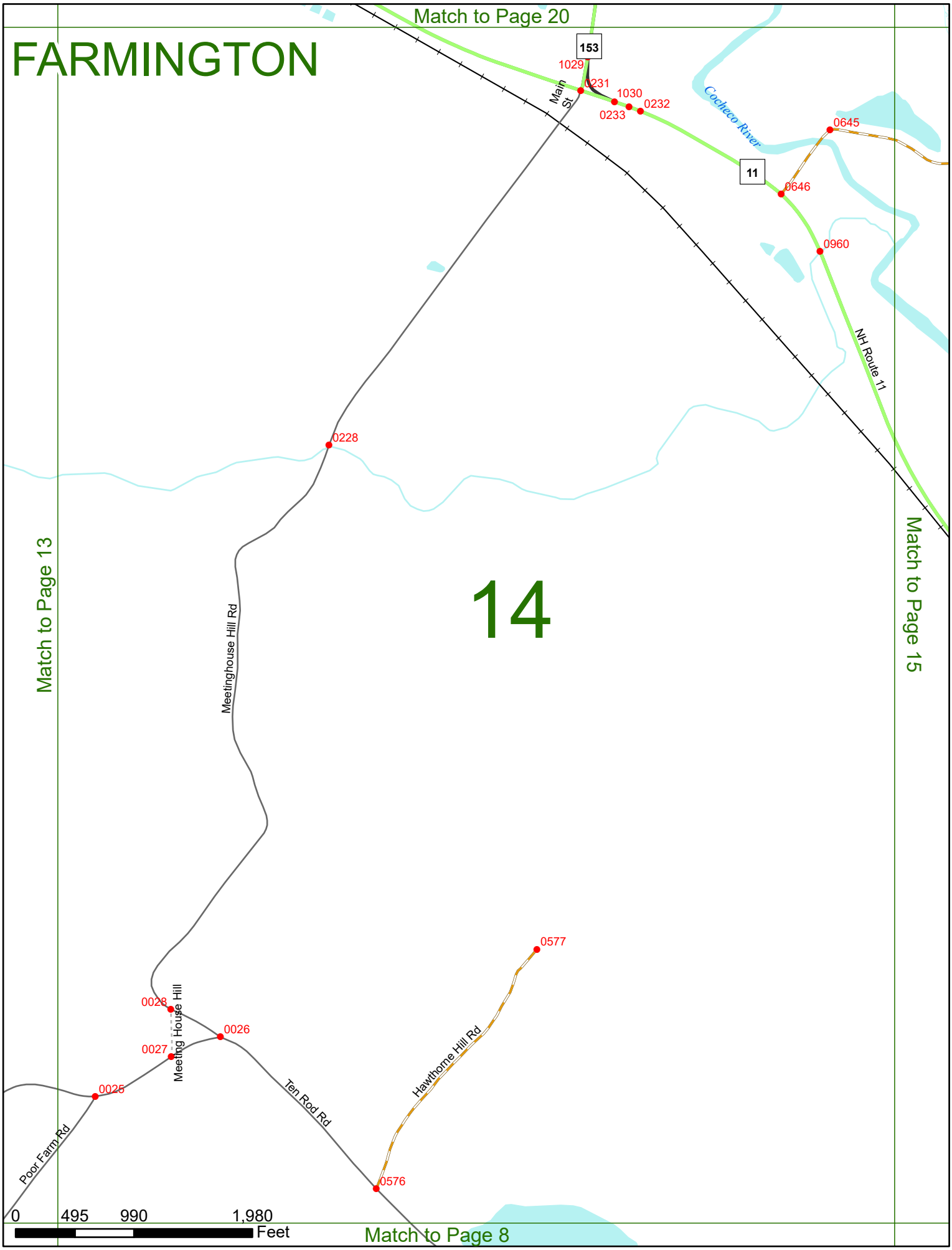
Match to Page 20
FARMINGTON
153
1029
0231
1030
0232
0233
Main St
Cocheco River
0645
11
0646
0960
NH Route 11
0228
Match to Page 13
Match to Page 15
14
Meetinghouse Hill Rd
0577
0028
Meeting House Hill
0026
0027
0025
Ten Rod Rd
Hawthorne Hill Rd
Poor Farm Rd
0576
0
495
990
1,980
Feet
Match to Page 8

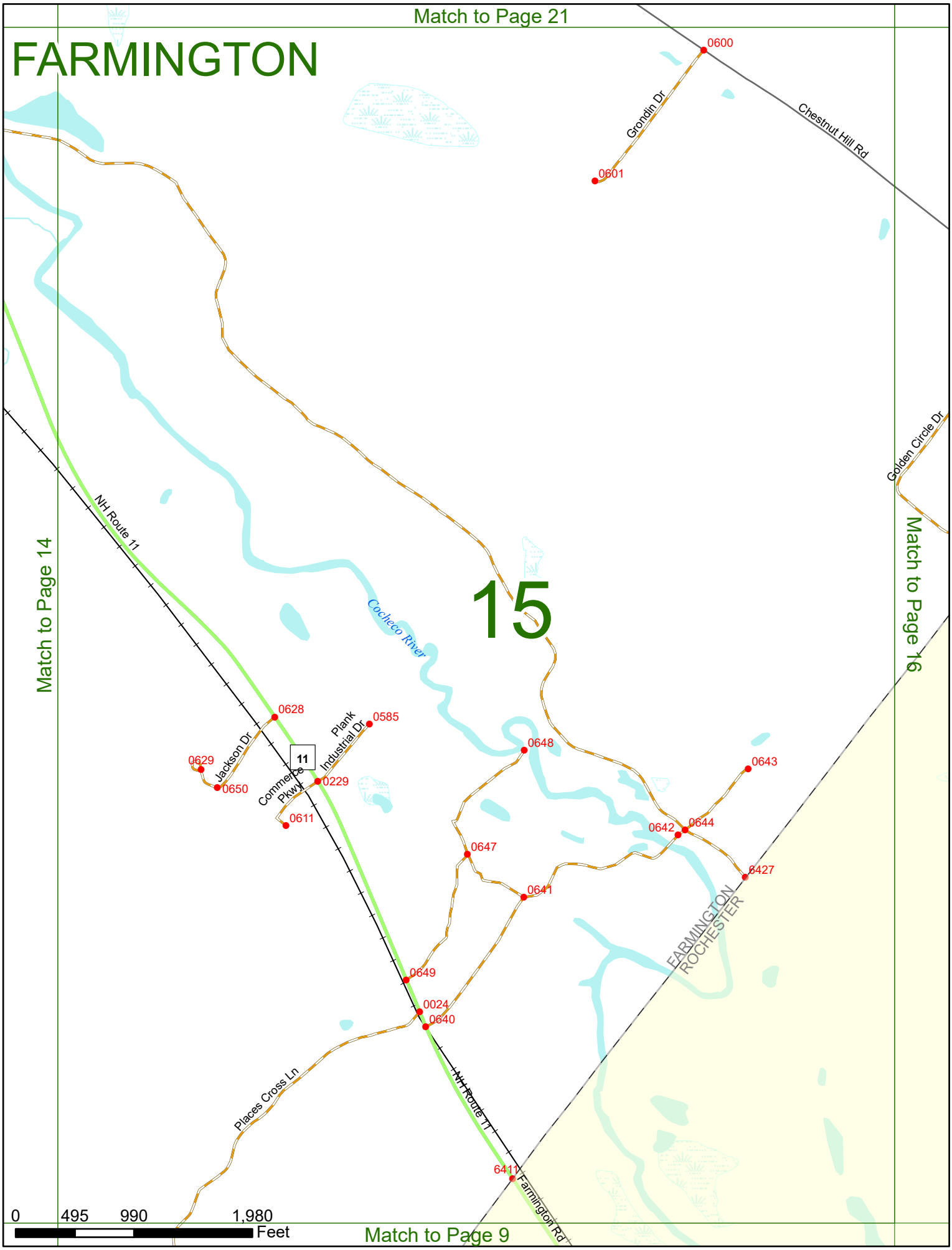
Match to Page 21
FARMINGTON
0600
Grondin Dr
Chestnut Hill Rd
0601
Golden Circle Dr
Match to Page 14
Match to Page 16
NH Route 11
15
Cocheco River
0628
Plank Industrial Dr
0585
Jackson Dr
0629
0650
11
Commerce Pkwy
0229
0611
0648
0643
0642
0644
0647
6427
0641
FARMINGTON
ROCHESTER
0649
0024
0640
Places Cross Ln
NH Route 11
6411
Farmington Rd
0 495 990 1,980
Feet
Match to Page 9

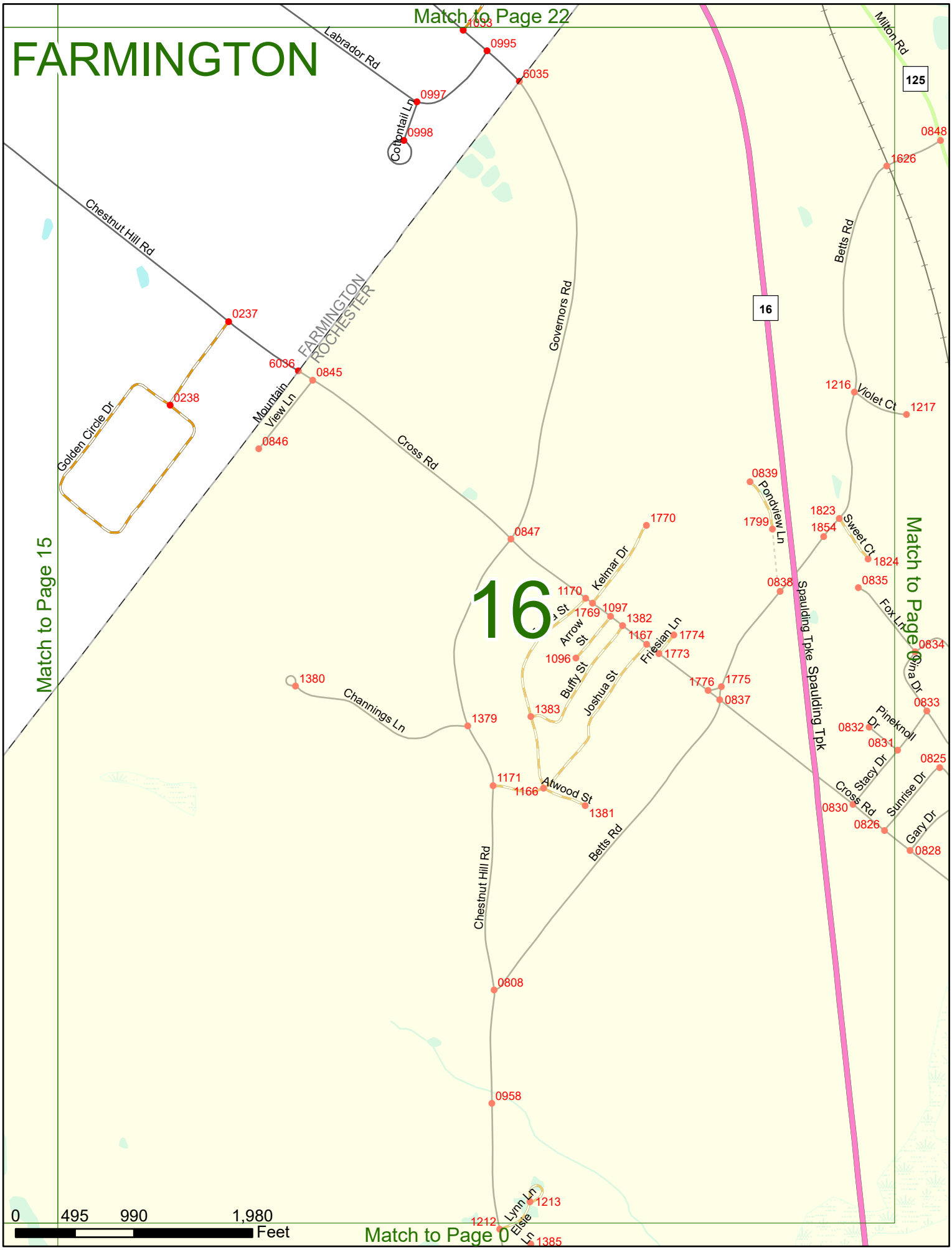
Match to Page 22
FARMINGTON
Labrador Rd
Cottontail Ln
Chestnut Hill Rd
FARMINGTON
ROCHESTER
Mountain View Ln
Golden Circle Dr
Governors Rd
Cross Rd
Betts Rd
Milton Rd
125
16
Violet Ct
Sweet Ct
Pondview Ln
Spaulding Tpke
Fox Ln
Pineknoll Dr
Stacy Dr
Sunrise Dr
Gary Dr
Kelmar Dr
Arrow St
Buffy St
Joshua St
Friesian Ln
Atwood St
Channings Ln
Chestnut Hill Rd
Lynn Ln
Elsie Ln
Match to Page 15
Match to Page 0
0
495
990
1,980
Feet

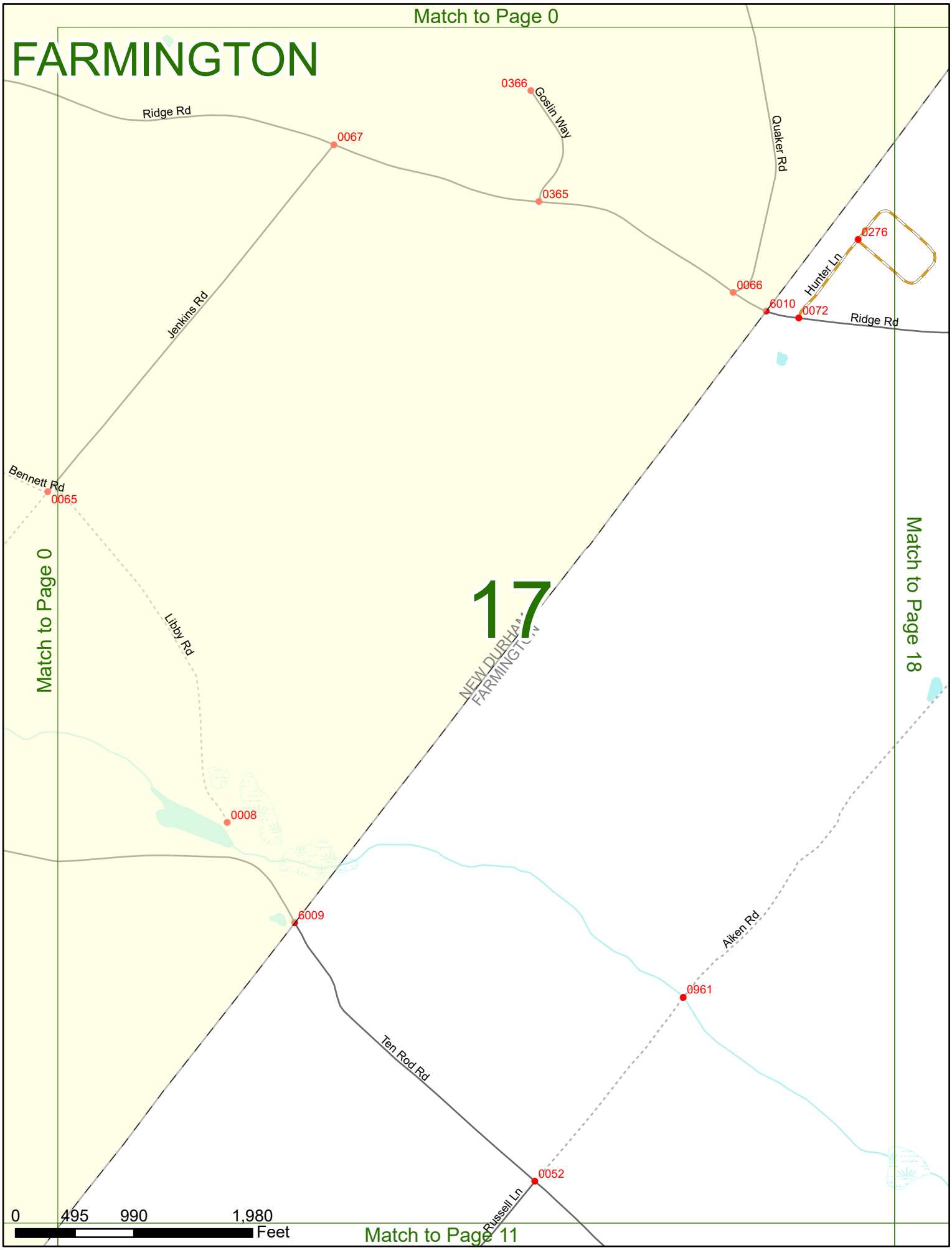
Match to Page 0
FARMINGTON
Ridge Rd
0366
Goslin Way
0067
0365
Quaker Rd
0276
Hunter Ln
0066
6010
0072
Ridge Rd
Jenkins Rd
Bennett Rd
0065
Match to Page 0
17
NEW DURHAM
FARMINGTON
Libby Rd
Match to Page 18
0008
6009
Aiken Rd
0961
Ten Rod Rd
0052
Russell Ln
0
495
990
1,980
Feet
Match to Page 11

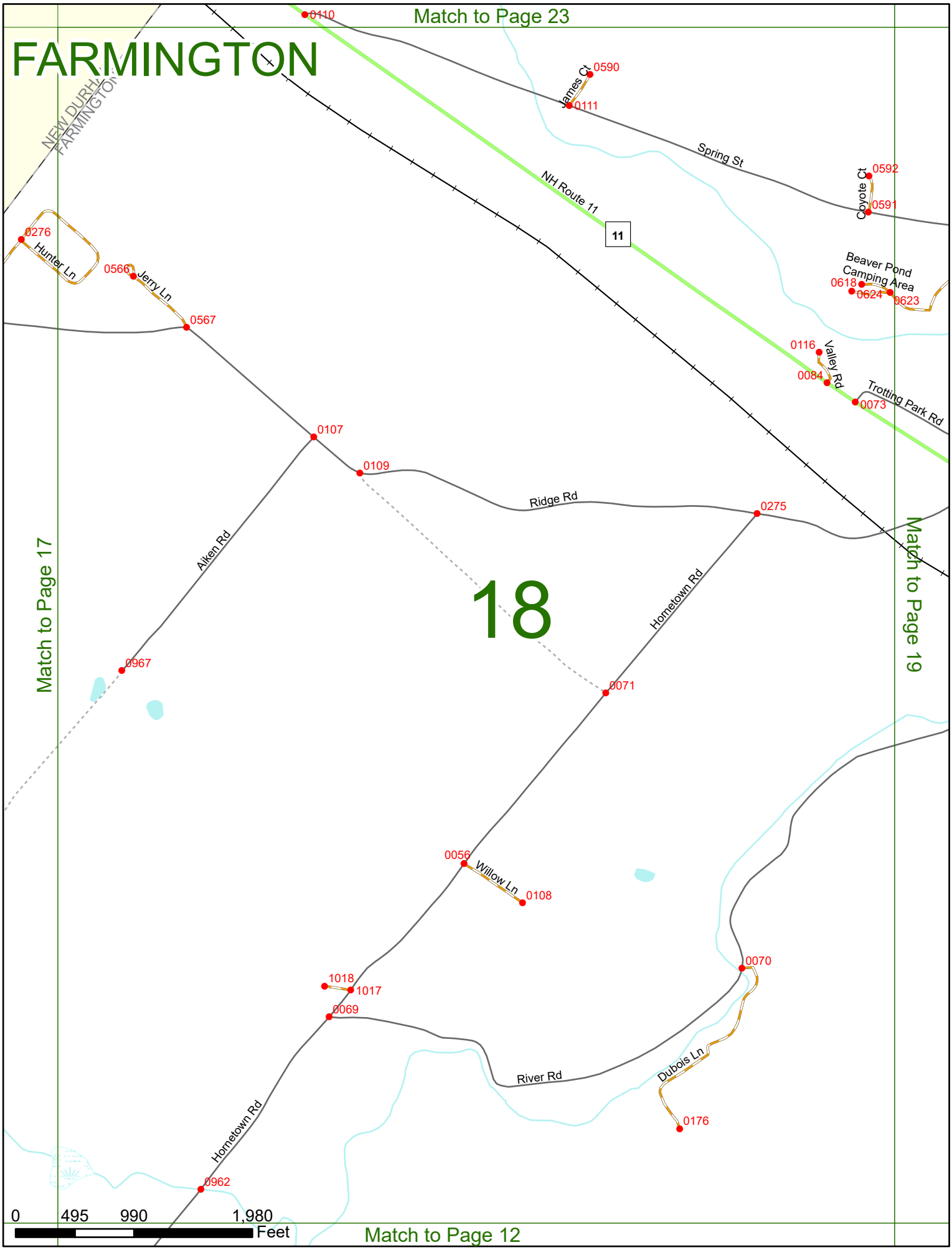
Match to Page 23
FARMINGTON
NEW DURHAM
FARMINGTON
0110
James Ct
0590
0111
Spring St
NH Route 11
11
Coyote Ct
0592
0591
0276
Hunter Ln
0566
Jerry Ln
0567
Beaver Pond
Camping Area
0618
0624
0623
0116
Valley Rd
0084
Trotting Park Rd
0073
0107
0109
Ridge Rd
0275
Alken Rd
Hornetown Rd
18
Match to Page 17
Match to Page 19
0967
0071
0056
Willow Ln
0108
0070
1018
1017
0069
River Rd
Dubois Ln
0176
Hornetown Rd
0962
0
495
990
1,980
Feet
Match to Page 12

Match to Page 24

FARMINGTON

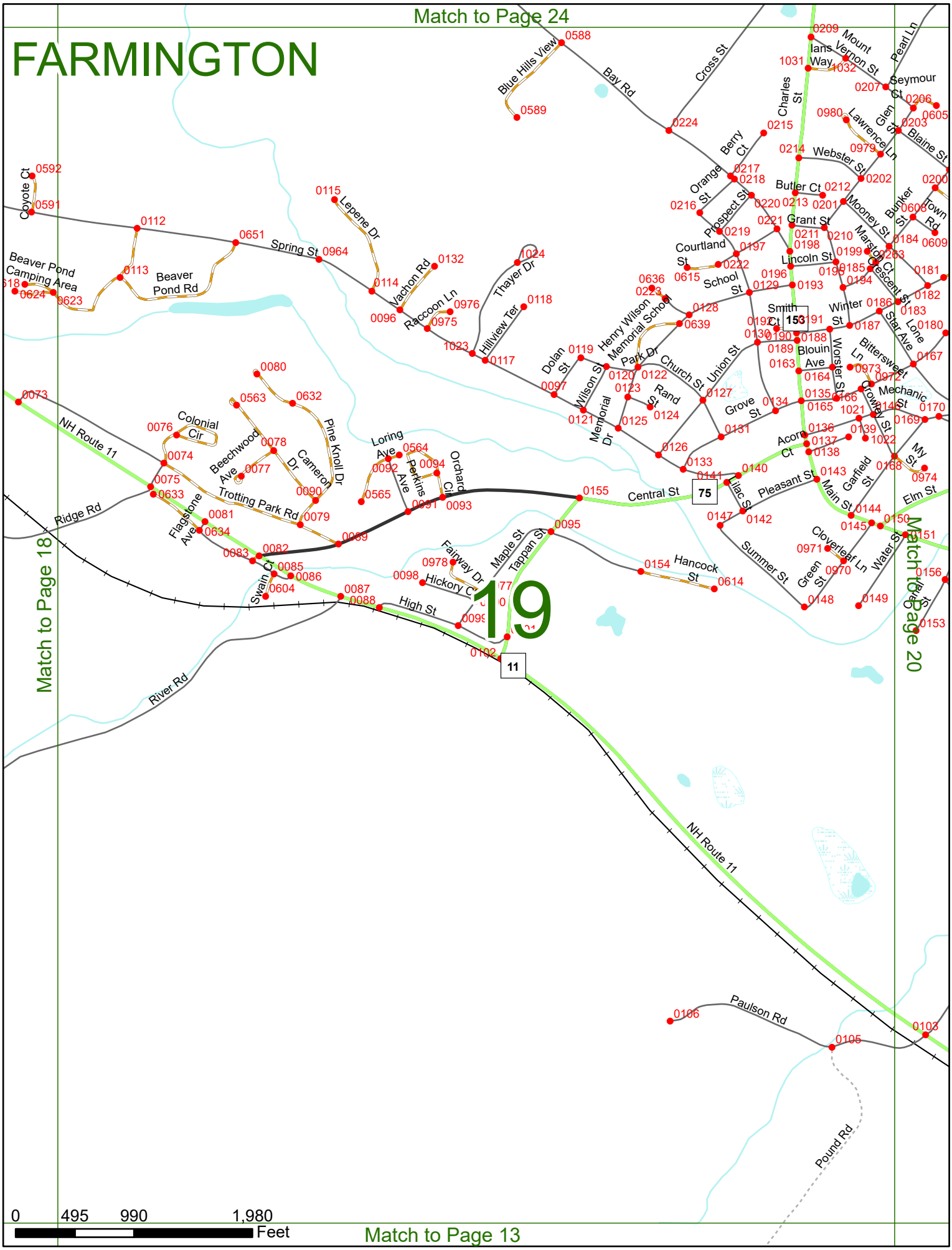

Match to Page 18

Match to Page 20

Match to Page 13

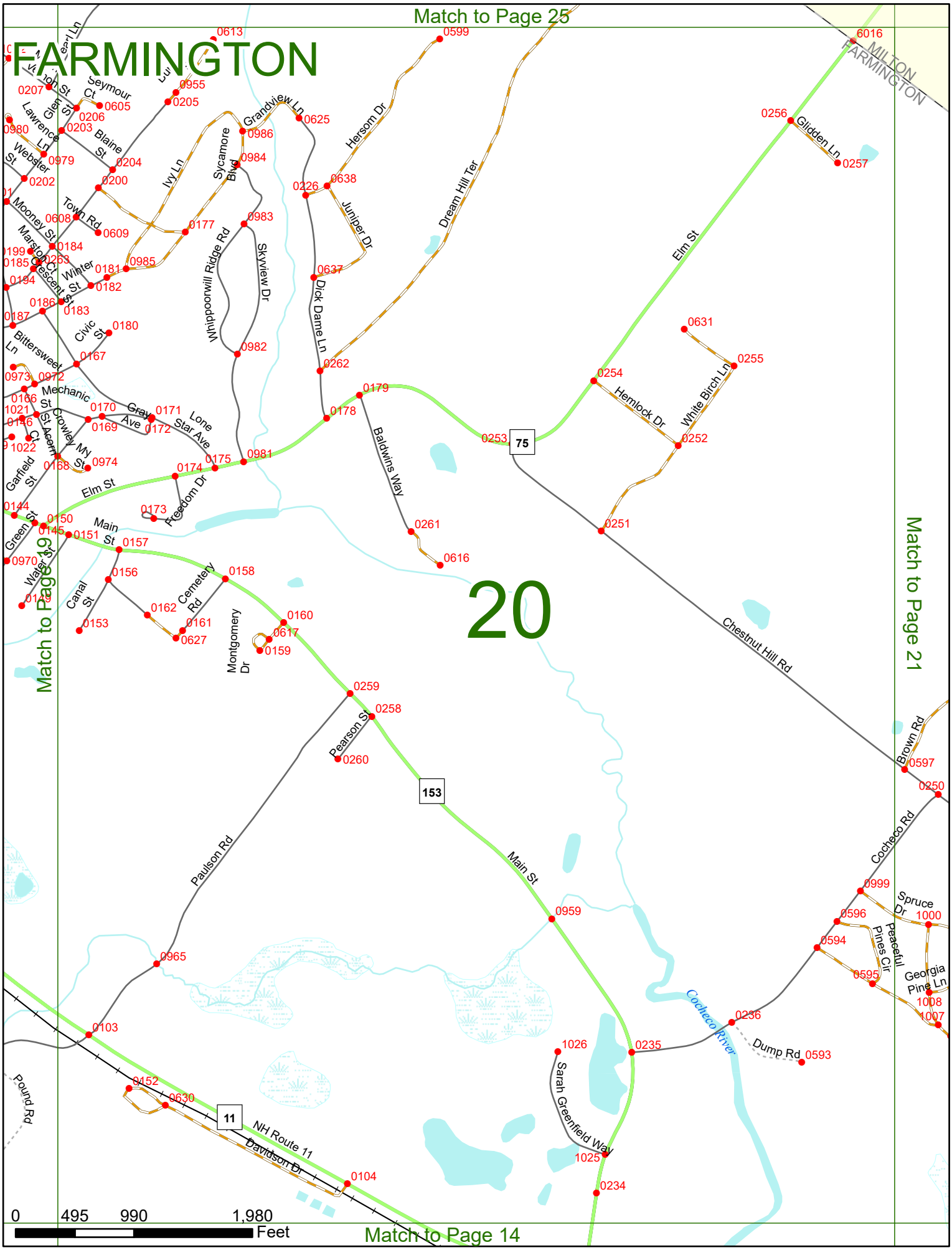
Match to Page 25
FARMINGTON
MILTON
FARMINGTON
20
Match to Page 19
Match to Page 21
Match to Page 14
Seymour Ct
Glen St
Lawrence Ln
Blaine St
Webster St
Mooney St
Town Rd
Marston Ct
Crescent St
Winter St
Civic St
Bittersweet Ln
Mechanic St
Gray Ave
Lone Star Ave
Crowley My St
St Acorn Ct
Garfield St
Green St
Water St
Canal St
Main St
Elm St
Freedom Dr
Cemetery Rd
Montgomery Dr
Pearson St
Paulson Rd
Pound Rd
Davidson Dr
NH Route 11
Ivy Ln
Sycamore Blvd
Grandview Ln
Whippoorwill Ridge Rd
Skyview Dr
Hersom Dr
Juniper Dr
Dick Dame Ln
Dream Hill Ter
Baldwins Way
Glidden Ln
Hemlock Dr
White Birch Ln
Chestnut Hill Rd
Brown Rd
Cocheco Rd
Spruce Dr
Peaceful Pines Cir
Georgia Pine Ln
Dump Rd
Sarah Greenfield Way
Cocheco River
75
153
11
0613
0599
6016
0955
0205
0207
0605
0206
0203
0980
0979
0204
0202
0200
0986
0984
0625
0256
0257
0608
0609
0177
0983
0638
0226
0184
0199
0185
0253
0985
0181
0182
0194
0186
0183
0187
0180
0637
0631
0255
0167
0982
0262
0973
0972
0166
1021
0116
1022
0170
0169
0171
0172
0179
0178
0254
0252
0253
0168
0974
0175
0981
0174
0173
0144
0150
0145
0151
0157
0261
0251
0616
0970
0149
0156
0158
0162
0161
0627
0153
0160
0617
0159
0259
0258
0260
0597
0250
0999
0596
0594
0595
1000
1008
1007
0236
0235
0593
1026
1025
0234
0965
0103
0152
0630
0104
0959
0
495
990
1,980
Feet

FARMINGTON

Match to Page 0

Match to Page 20

Match to Page 22

Match to Page 15

21

MILTON
FARMINGTON

Nutes Rd
McKeagney Rd
Brown Rd
Great Pine Cir
Branson Rd
Tall Pine Rd
Oakwood Rd
Little City Rd
Cocheco Rd
Peaceful Pines Cir
Georgia Pine Ln
Evergreen Ln
Spruce Dr
Balsam Dr
Principal Ln
Chestnut Hill Rd
Dodge Cross Rd

0221
0019
0655
0219
6031
0598
0597
0250
0988
0987
0989
0990
0246
0247
0248
0249
0243
0244
0245
0242
0241
0999
1000
1001
1002
1008
1007
1006
0595
0991
0992
0994
0993
1005
1003
1004
0240
0600

0 495 990 1,980
Feet

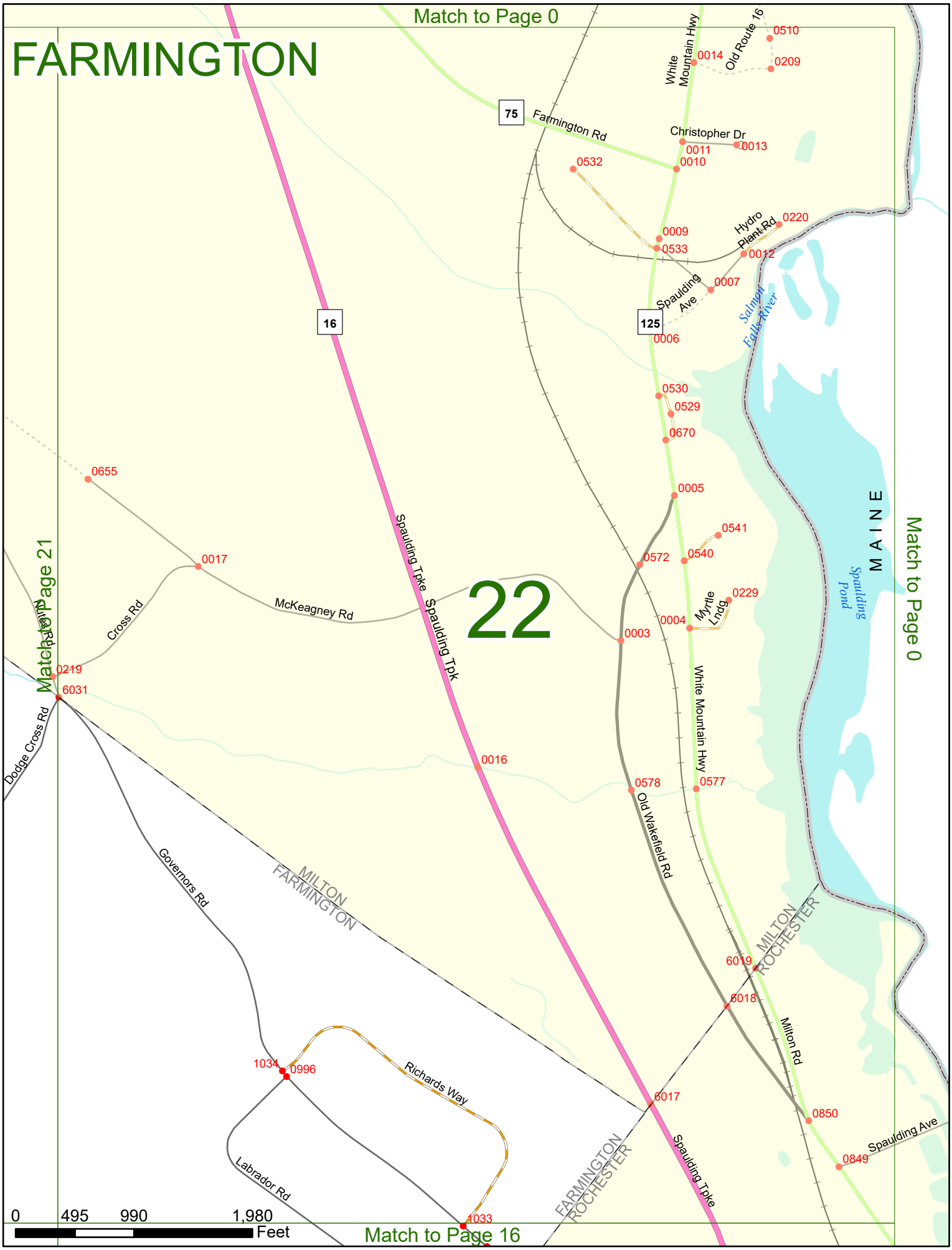
Match to Page 0
FARMINGTON
22
Match to Page 21
Match to Page 0
Match to Page 16
75
Farmington Rd
White Mountain Hwy
Old Route 16
0510
0014
0209
Christopher Dr
0011
0013
0010
0532
0009
0533
Hydro Plant Rd
0220
0012
0007
Spaulding Ave
125
0006
16
Salmon Falls River
0530
0529
0670
0655
0005
0541
0540
0572
0017
McKeagney Rd
Cross Rd
Spaulding Tpke
Spaulding Tpk
0229
Myrtle Lndg
0004
0003
MAINE
Spaulding Pond
0219
6031
Dodge Cross Rd
0016
White Mountain Hwy
0578
0577
Old Wakefield Rd
Governors Rd
MILTON
FARMINGTON
MILTON
ROCHESTER
6019
6018
Milton Rd
1034
0996
Richards Way
6017
0850
Spaulding Ave
0849
Labrador Rd
FARMINGTON
ROCHESTER
Spaulding Tpke
1033
0
495
990
1,980
Feet

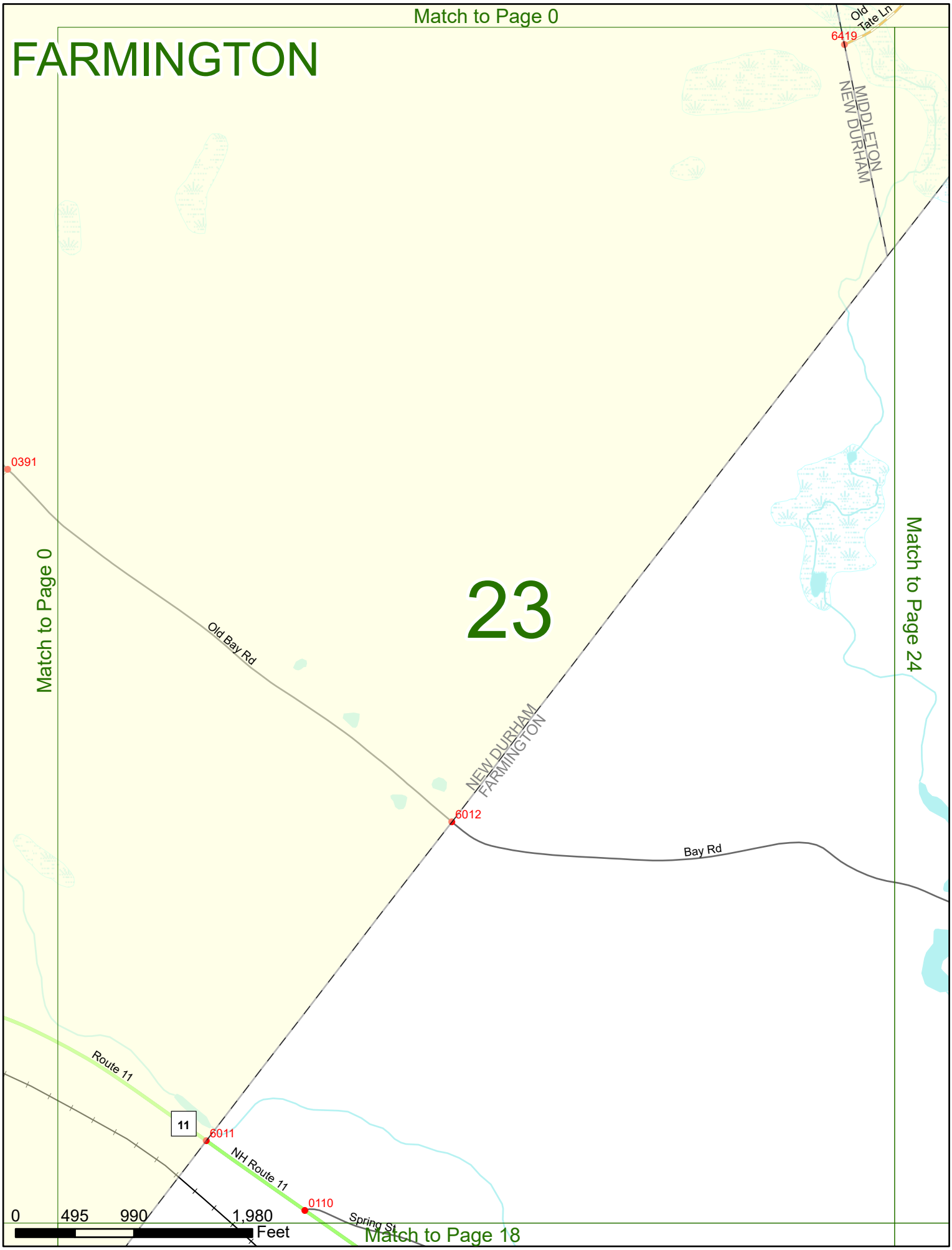
Match to Page 0
FARMINGTON
Old Tate Ln
6419
MIDDLETON
NEW DURHAM
0391
Match to Page 0
23
Old Bay Rd
NEW DURHAM
FARMINGTON
6012
Bay Rd
Match to Page 24
Route 11
11
6011
NH Route 11
0110
Spring St
0
495
990
1,980
Feet
Match to Page 18

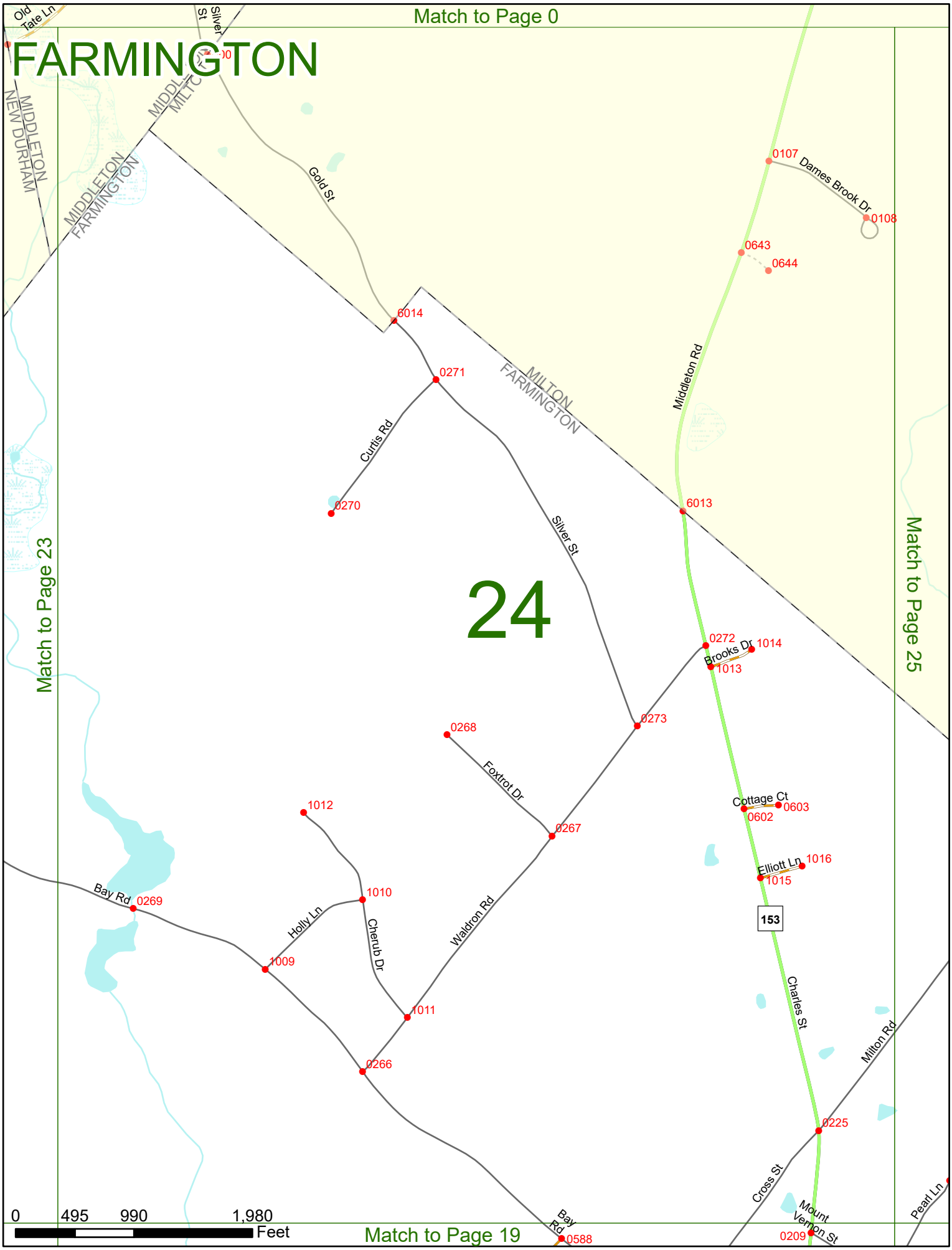
Match to Page 0
FARMINGTON
Old Tate Ln
Silver St
MIDDLETON
NEW DURHAM
MIDDLETON
FARMINGTON
MILTON
Gold St
0107
Dames Brook Dr
0108
0643
0644
6014
0271
MILTON
FARMINGTON
Middleton Rd
Curtis Rd
0270
6013
Silver St
Match to Page 23
Match to Page 25
24
0272
Brooks Dr
1014
1013
0273
0268
Foxtrot Dr
Cottage Ct
0603
0602
1012
0267
Elliott Ln
1016
1015
Bay Rd
0269
1010
Holly Ln
Cherub Dr
Waldron Rd
153
1009
Charles St
1011
Milton Rd
0266
0225
Cross St
Mount Vernon St
Pearl Ln
0209
Bay Rd
0588
0 495 990 1,980
Feet
Match to Page 19

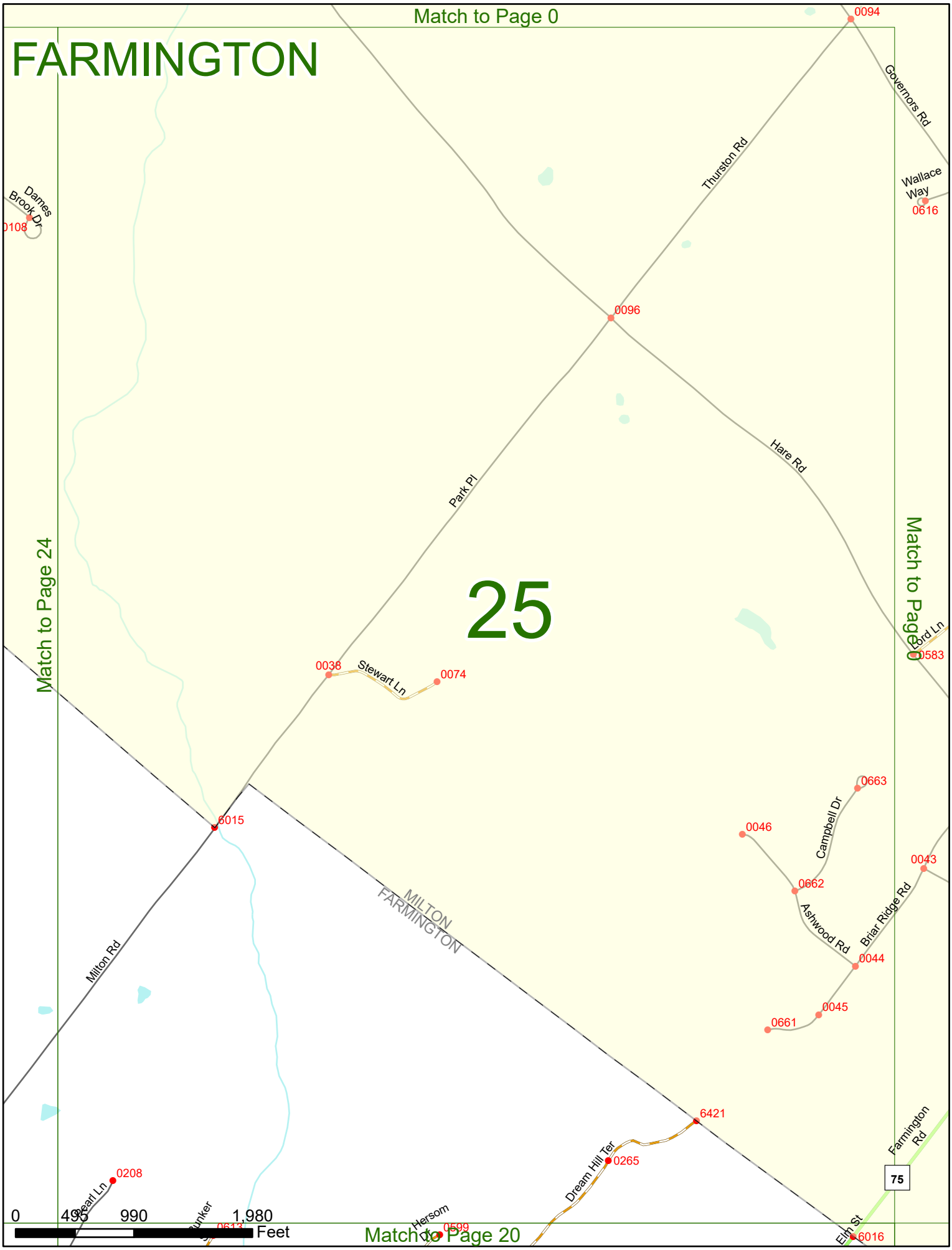
Match to Page 0
FARMINGTON
0094
Governors Rd
Thurston Rd
Wallace Way
0616
Dames Brook Dr
0108
0096
Hare Rd
Park Pl
Match to Page 24
Match to Page 0
25
Lord Ln
0583
0038
Stewart Ln
0074
0663
Campbell Dr
0046
0015
0043
0662
Ashwood Rd
Briar Ridge Rd
MILTON
FARMINGTON
Milton Rd
0044
0045
0661
6421
Farmington Rd
Dream Hill Ter
0265
75
0208
Pearl Ln
Hersom
0599
Elm St
6016
0
495
990
1,980
Feet
Match to Page 20