New Hampshire DOT
Department of Transportation

Maps and data sets are not guaranteed to be free from errors and omissions. Data is in a constant state of update and correction by various groups and agencies. Information displayed on this map is the best available at the time of publication.

2026 Nodal Reference Bookmap

LEGEND

Divided Highway Limited Access

Turnpike Toll Road

U.S. Route

N.H. Route

State Roads (Carries NO Route Number)

Local Roads

Class 6 Roads (Not Maintained)

Private Roads

State Line

County Line

Town Line

Rivers & Streams

Lakes & Ponds

State Parks

National & State Forests

Reference Nodes

NHDOT will accept crash locations based on the State of NH Uniform Police Traffic Accident Report.

Crash occurred on:

Option 1 Street Address

123 Main Street

Option 2

Route No and/or Street name	Distance from Intersecting Street	NESW	Intesecting Road, Bridge, Town/County line
Main Street	*500*	*E*	*Oak Street*

Option 3

First Node	Distance from First Node	Second Node
515	*212*	*632*

Option 4

Route No and/or Street name	Mile Marker on Interstate Only	NESW	Mile (Marker)
I89S	*700 feet*	*S*	*36.8*

Option 3 – Example

Street Name	*Loudon Road*
First Node	*803*
Distance from First Node	318 Ft
Second Node	*813*

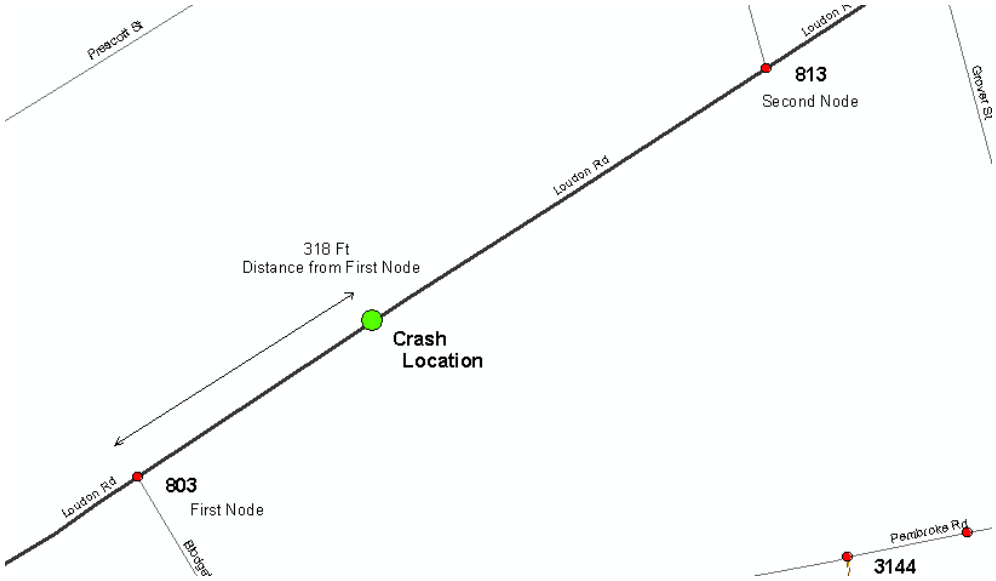

DIXVILLE

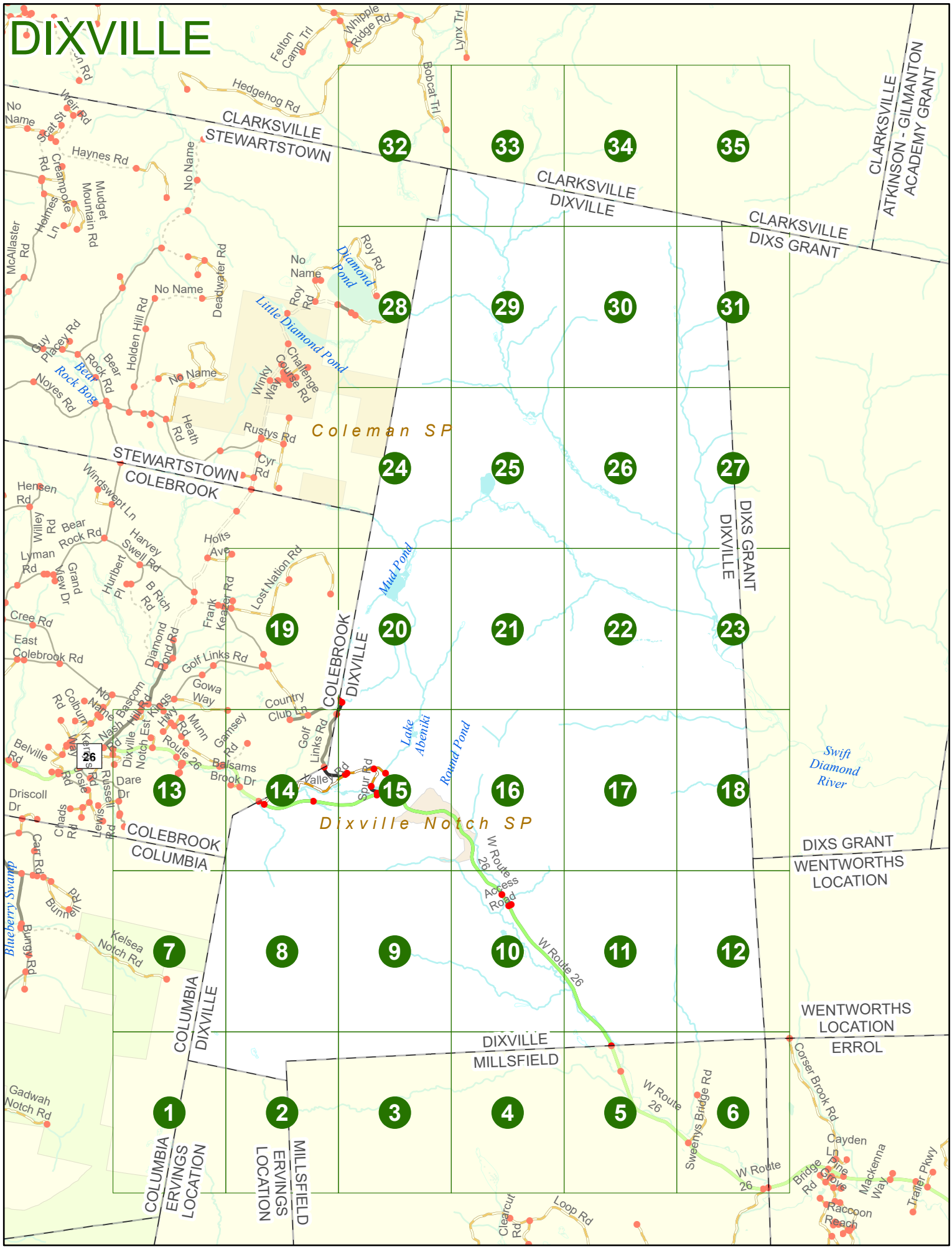

Date: 1/15/2026

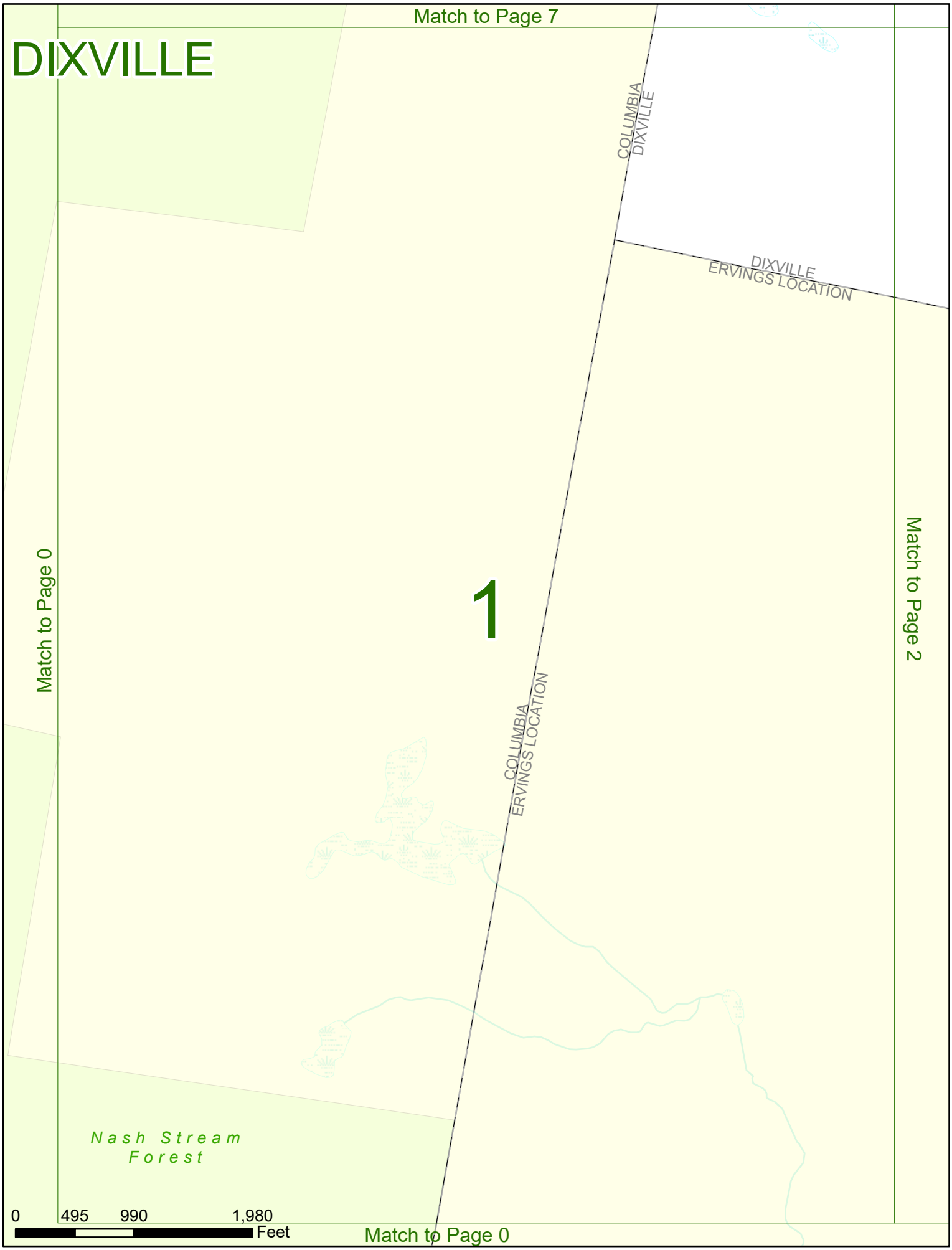
Match to Page 7
DIXVILLE
COLUMBIA
DIXVILLE
DIXVILLE
ERVINGS LOCATION
Match to Page 0
1
Match to Page 2
COLUMBIA
ERVINGS LOCATION
Nash Stream
Forest
0
495
990
1,980
Feet
Match to Page 0

Match to Page 8

DIXVILLE

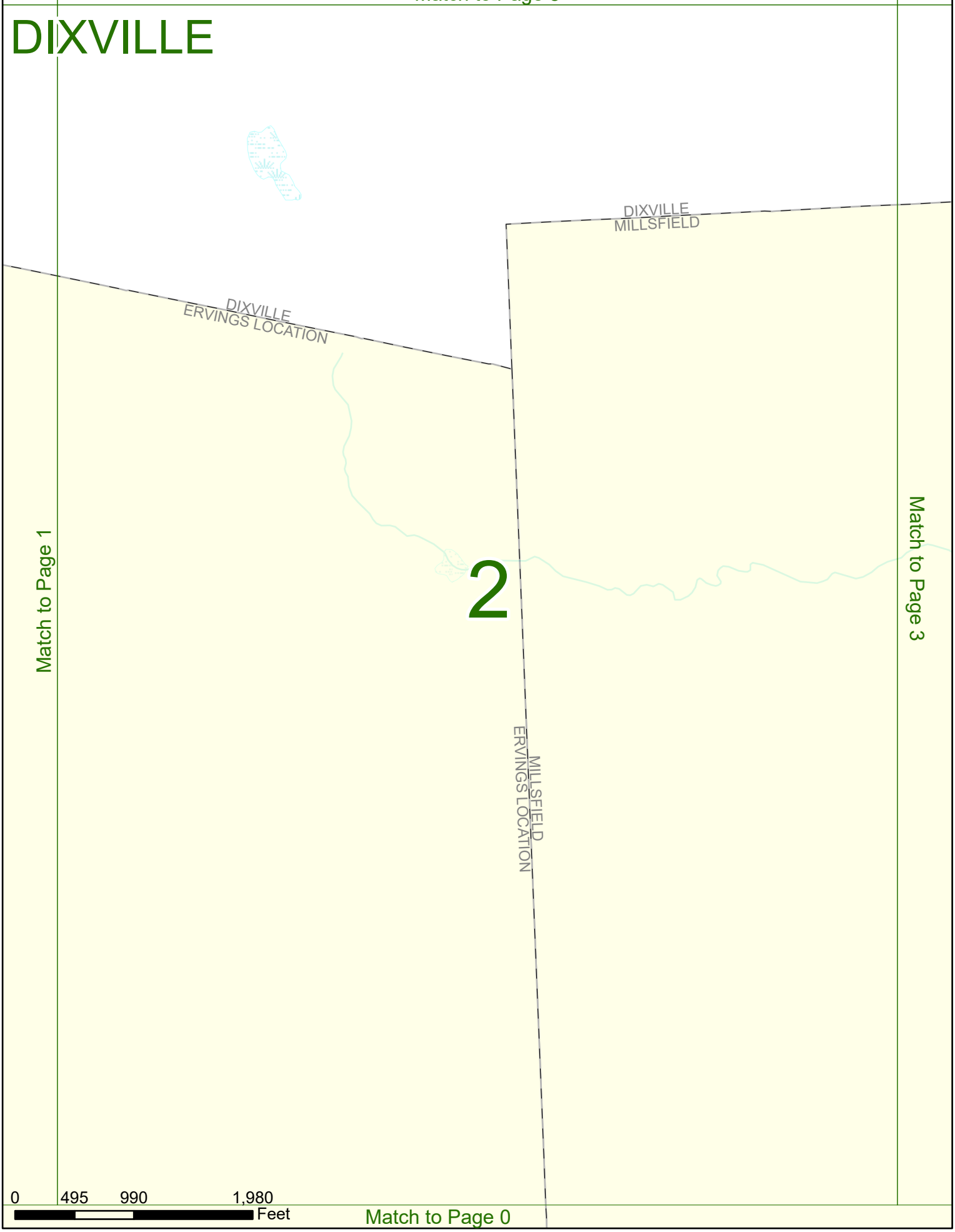

Match to Page 0

Match to Page 9

DIXVILLE

DIXVILLE
MILLSFIELD

Match to Page 2

3

Match to Page 4

0 495 990 1,980
Feet

Match to Page 0

Match to Page 10

DIXVILLE

DIXVILLE
MILLSFIELD

Match to Page 3

Match to Page 5

4

0 495 990 1,980
Feet

Match to Page 0

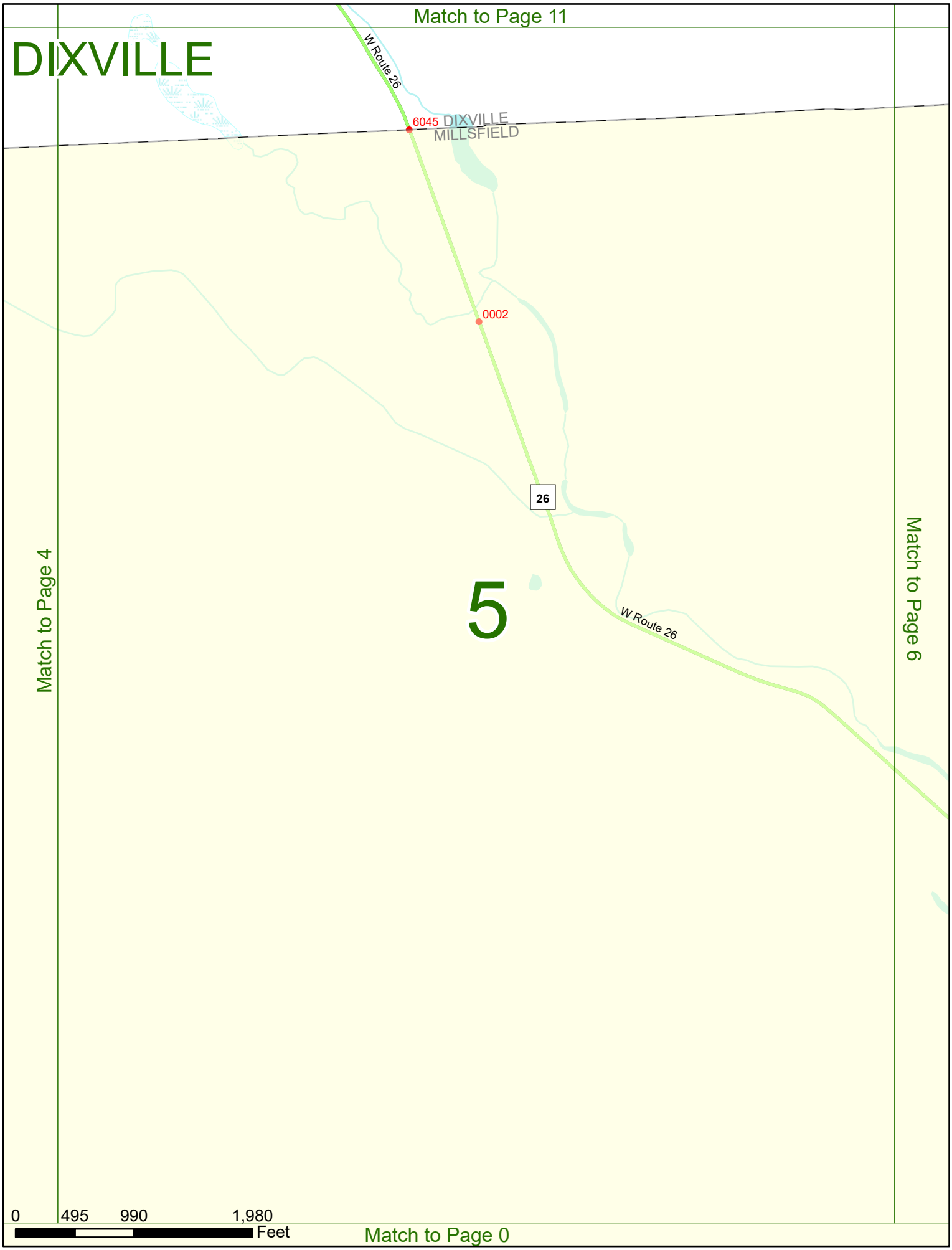
Match to Page 11
DIXVILLE
W Route 26
6045
DIXVILLE
MILLSFIELD
0002
26
5
W Route 26
Match to Page 4
Match to Page 6
0
495
990
1,980
Feet
Match to Page 0

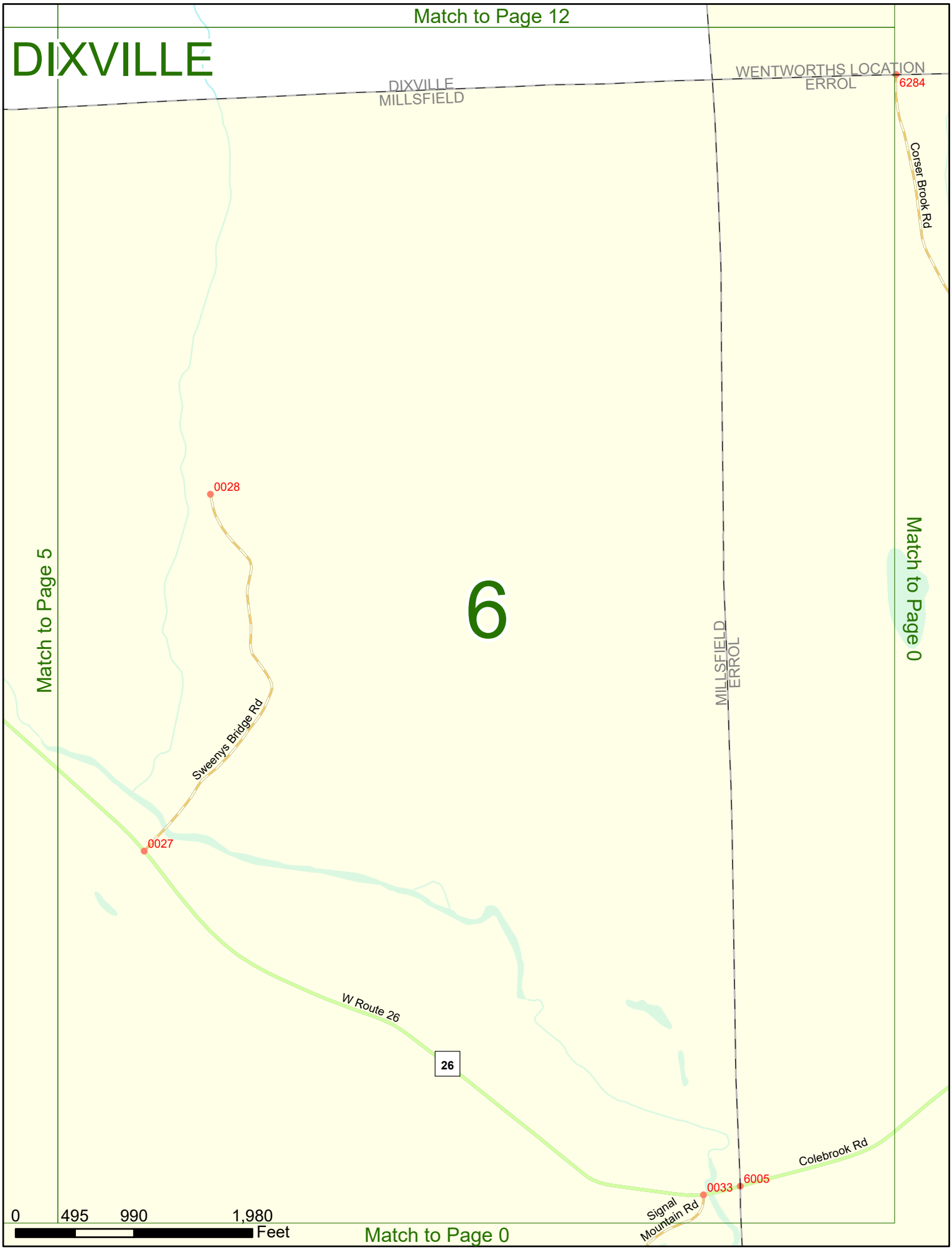
Match to Page 12
DIXVILLE
DIXVILLE
MILLSFIELD
WENTWORTHS LOCATION
ERROL
6284
Corser Brook Rd
0028
Match to Page 5
6
Match to Page 0
MILLSFIELD
ERROL
Sweenys Bridge Rd
0027
W Route 26
26
Colebrook Rd
0033
6005
Signal Mountain Rd
0
495
990
1,980
Feet
Match to Page 0

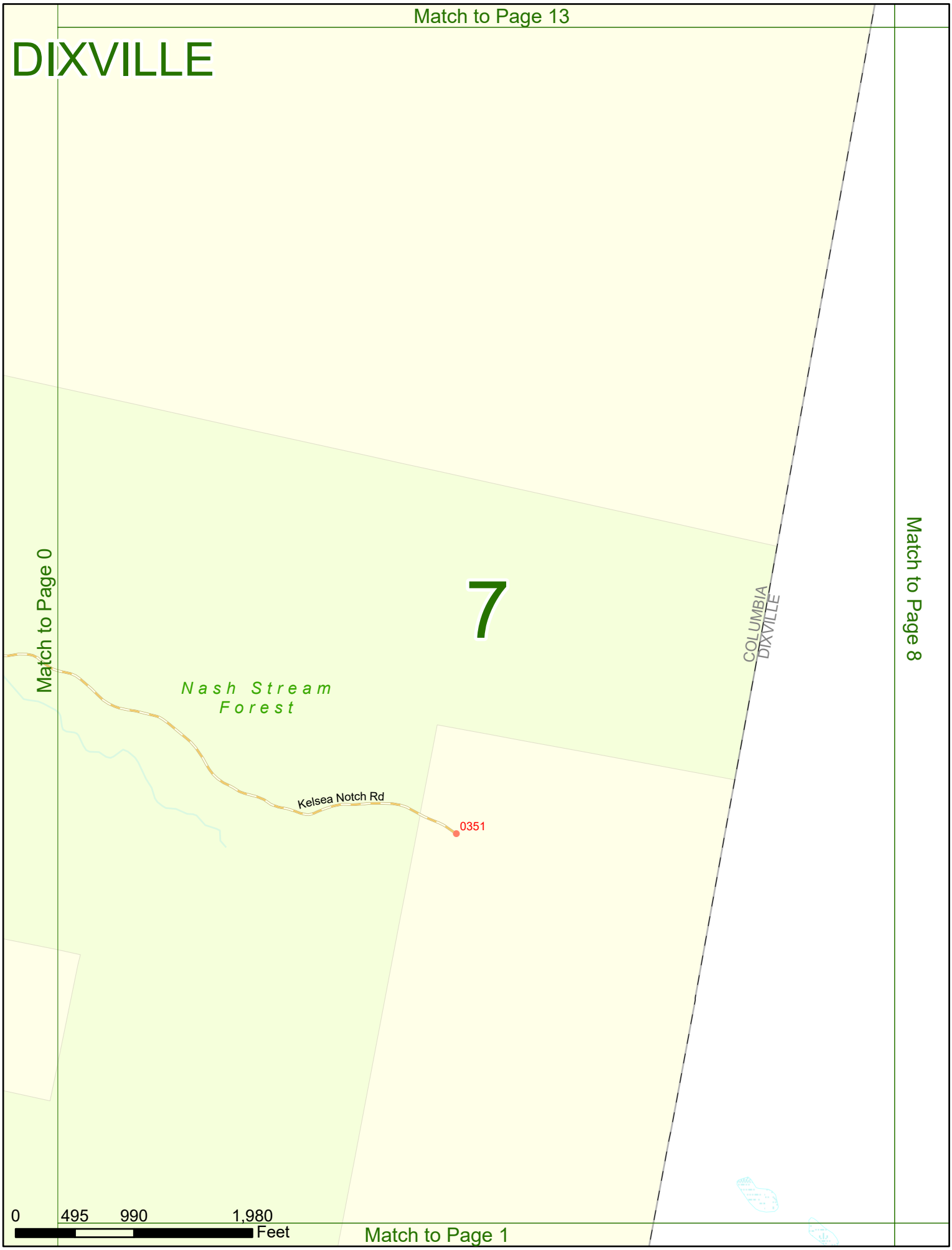
Match to Page 13
DIXVILLE
Match to Page 0
7
COLUMBIA
DIXVILLE
Match to Page 8
Nash Stream
Forest
Kelsea Notch Rd
0351
0
495
990
1,980
Feet
Match to Page 1

Match to Page 14

DIXVILLE

Match to Page 7

8

Match to Page 9

0 495 990 1,980
Feet

Match to Page 2

Match to Page 15

DIXVILLE

Match to Page 8

9

Match to Page 10

0 495 990 1,980
Feet

Match to Page 3

Match to Page 16

DIXVILLE

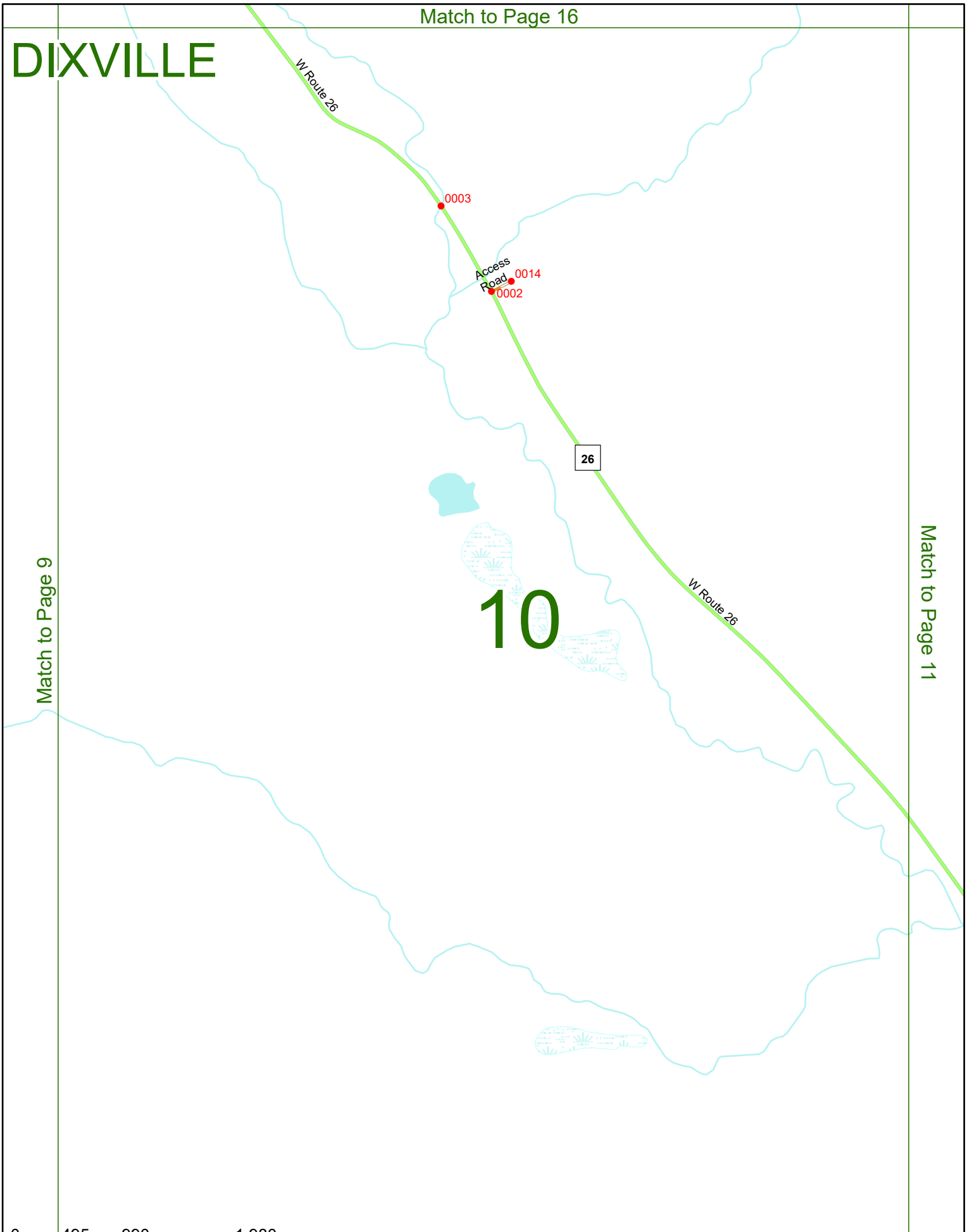

Match to Page 4

Match to Page 17

DIXVILLE

Match to Page 10

Match to Page 12

11



Match to Page 5

Match to Page 18

DIXVILLE

Match to Page 11

12

WENTWORTHS LOCATION
DIXVILLE

Match to Page 0

0 495 990 1,980
Feet

Match to Page 6

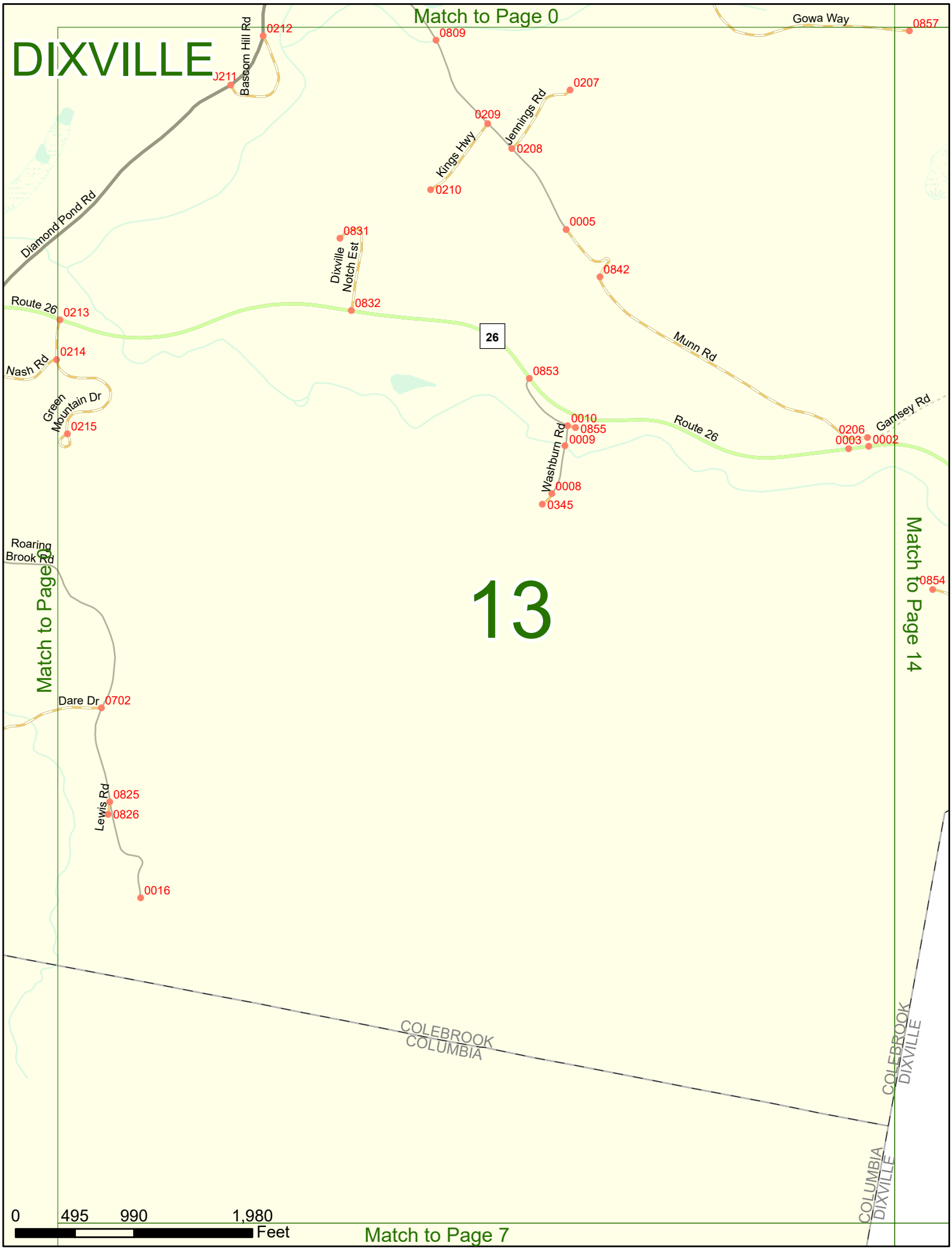
DIXVILLE
Match to Page 0
Match to Page 7
Match to Page 9
Match to Page 14
13
Gowa Way
0857
0809
0212
Bascom Hill Rd
J211
0207
0209
Jennings Rd
0208
Kings Hwy
0210
0005
0831
Dixville Notch Est
0842
Diamond Pond Rd
Route 26
0213
0832
26
Munn Rd
0214
Nash Rd
0853
Green Mountain Dr
0215
0010
0855
Route 26
Gamsey Rd
0206
0003
0002
0009
Washburn Rd
0008
0345
Roaring Brook Rd
0854
Dare Dr
0702
Lewis Rd
0825
0826
0016
COLEBROOK
COLUMBIA
COLEBROOK
DIXVILLE
COLUMBIA
DIXVILLE
0
495
990
1,980
Feet

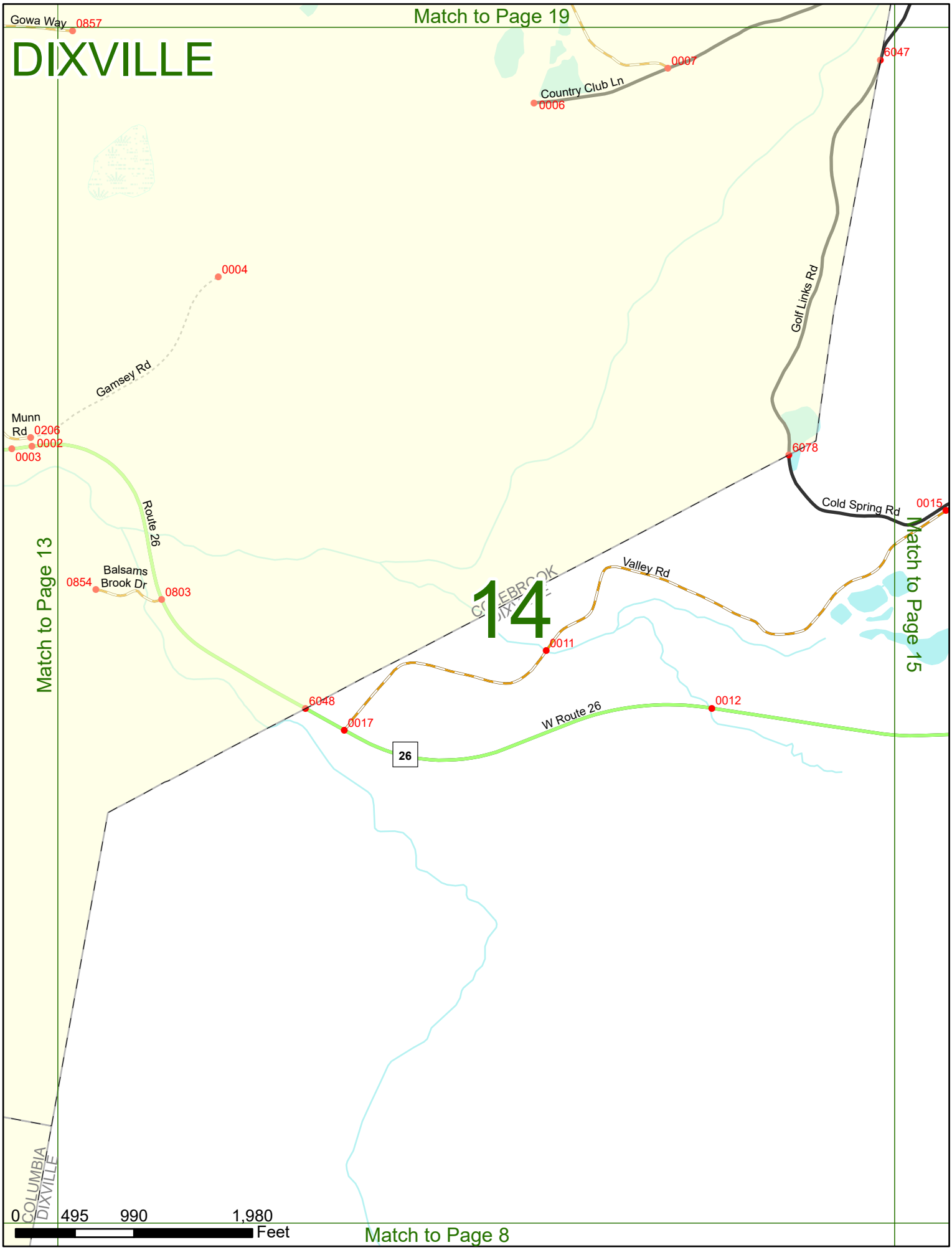
Match to Page 19
DIXVILLE
Gowa Way
0857
Country Club Ln
0006
0007
6047
0004
Gamsey Rd
Golf Links Rd
Munn Rd
0206
0002
0003
6078
Cold Spring Rd
0015
Route 26
Balsams Brook Dr
0854
0803
Valley Rd
14
0011
Match to Page 13
Match to Page 15
6048
0017
W Route 26
0012
26
COLUMBIA
DIXVILLE
0 495 990 1,980
Feet
Match to Page 8

Match to Page 20

DIXVILLE

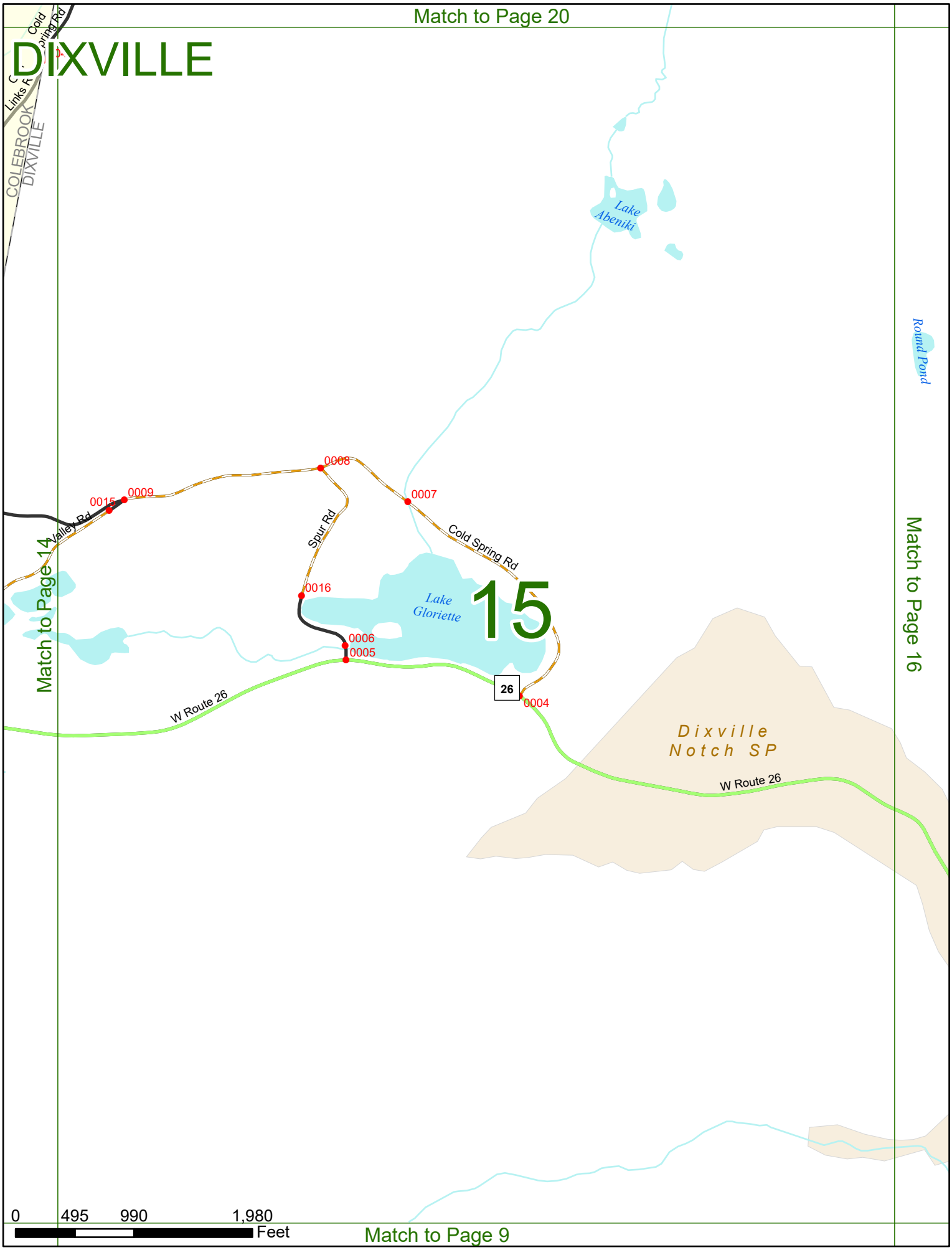

Match to Page 14

Match to Page 16

Match to Page 9

Match to Page 21

DIXVILLE

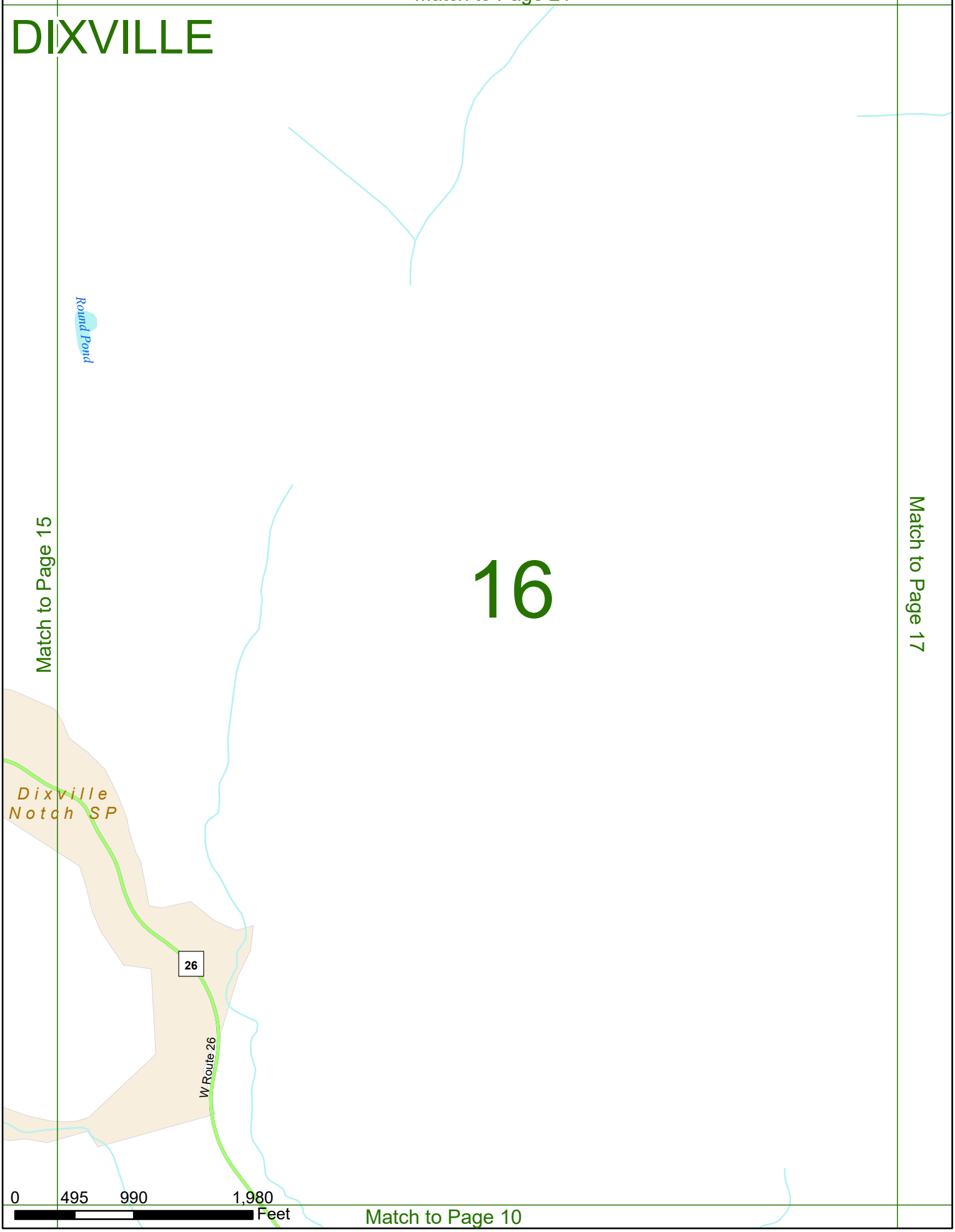

Match to Page 15

Match to Page 17

Match to Page 10

Match to Page 22

DIXVILLE

Match to Page 16

17

Match to Page 18

0 495 990 1,980
Feet

Match to Page 11

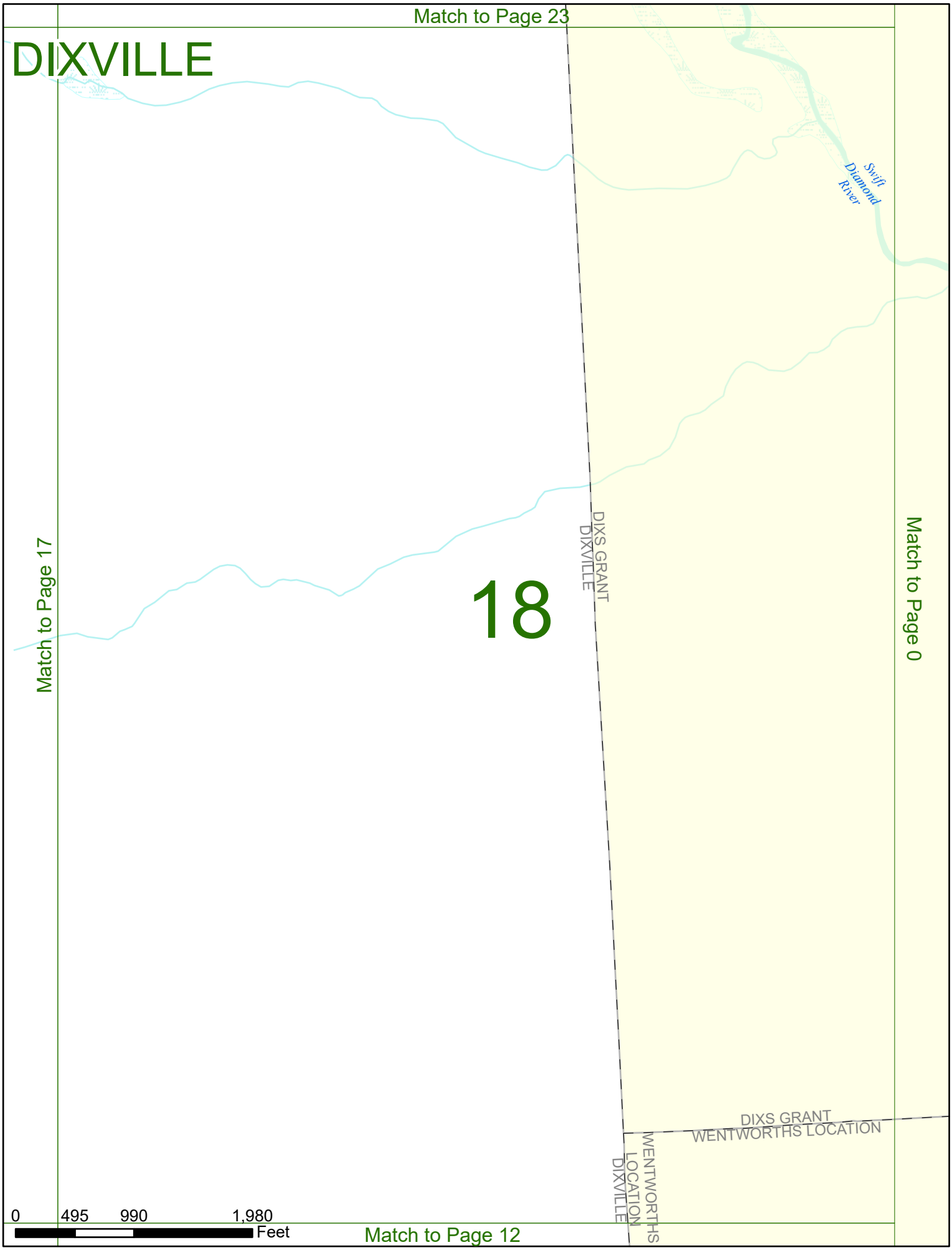
Match to Page 23
DIXVILLE
Swift Diamond River
Match to Page 17
18
DIXS GRANT
DIXVILLE
Match to Page 0
DIXS GRANT
WENTWORTHS LOCATION
WENTWORTHS LOCATION
DIXVILLE
0
495
990
1,980
Feet
Match to Page 12

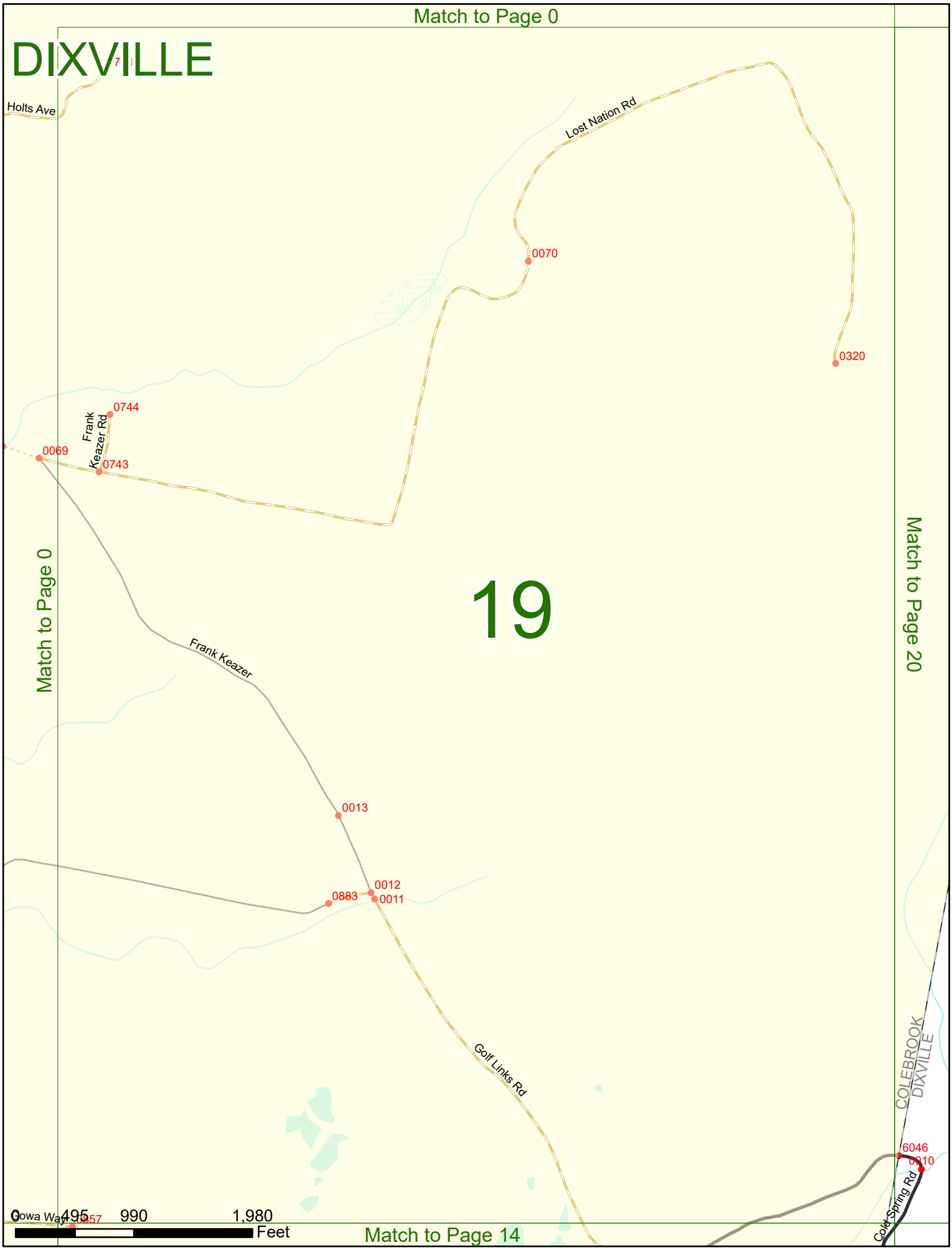
Match to Page 0
DIXVILLE
Holts Ave
Lost Nation Rd
0070
0320
0744
Frank Keazer Rd
0069
0743
Match to Page 0
19
Match to Page 20
Frank Keazer
0013
0012
0883
0011
Golf Links Rd
COLEBROOK
DIXVILLE
6046
0010
Cold Spring Rd
Iowa Way
0957
0 495 990 1,980
Feet
Match to Page 14

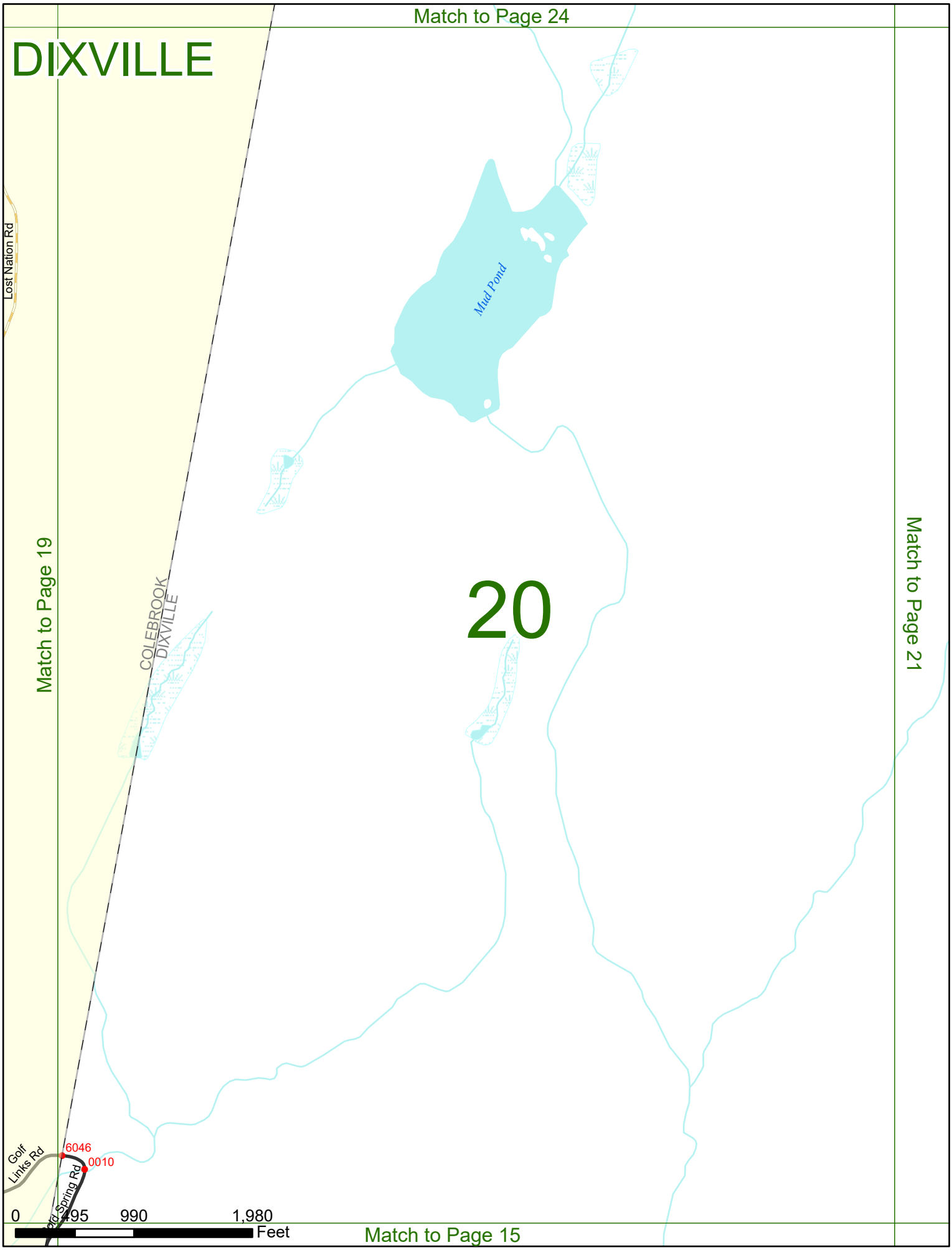
Match to Page 24
DIXVILLE
Lost Nation Rd
Mud Pond
Match to Page 19
COLEBROOK
DIXVILLE
20
Match to Page 21
Golf
Links Rd
6046
0010
0
495
990
1,980
Feet
Match to Page 15

Match to Page 25

DIXVILLE

Match to Page 20

21

Match to Page 22

0 495 990 1,980 Feet

Match to Page 16

Match to Page 26

DIXVILLE

Match to Page 21

Match to Page 23

22

0 495 990 1,980 Feet

Match to Page 17

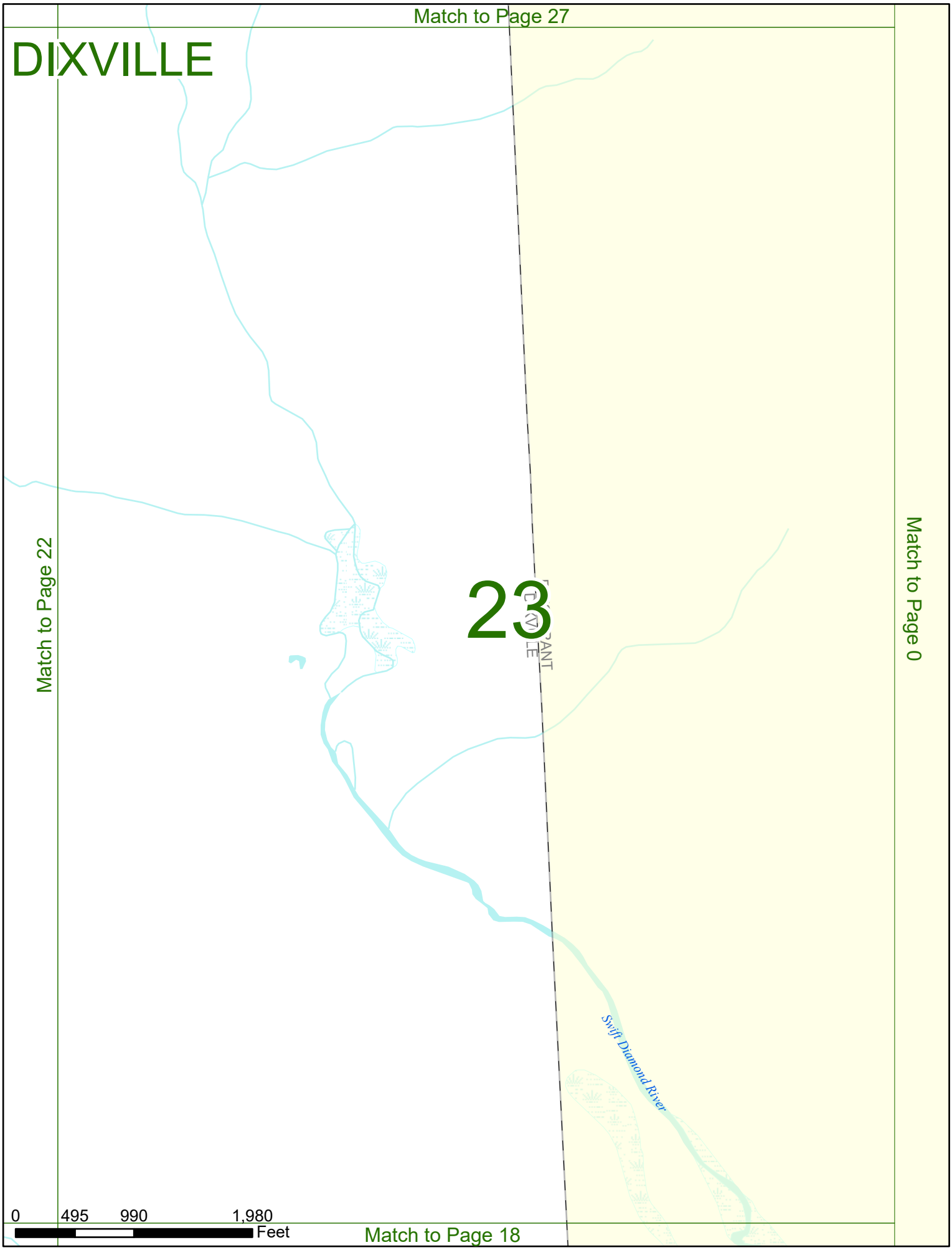
Match to Page 27
DIXVILLE
23
Match to Page 22
Match to Page 0
Swift Diamond River
0
495
990
1,980
Feet
Match to Page 18

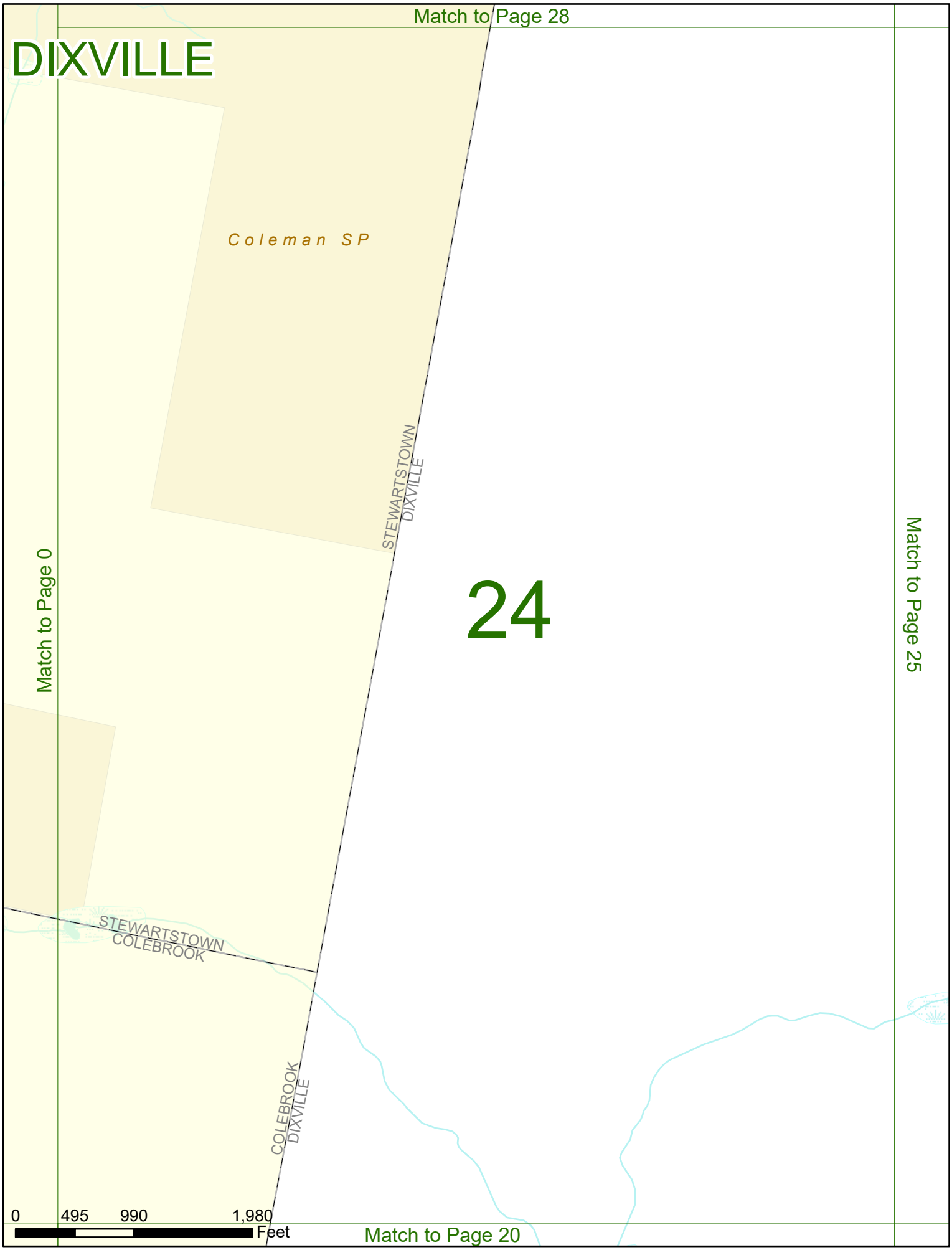
Match to Page 28
DIXVILLE
Coleman SP
STEWARTSTOWN
DIXVILLE
24
Match to Page 0
Match to Page 25
STEWARTSTOWN
COLEBROOK
COLEBROOK
DIXVILLE
0
495
990
1,980
Feet
Match to Page 20

Match to Page 29

DIXVILLE

Match to Page 24

Match to Page 26

25

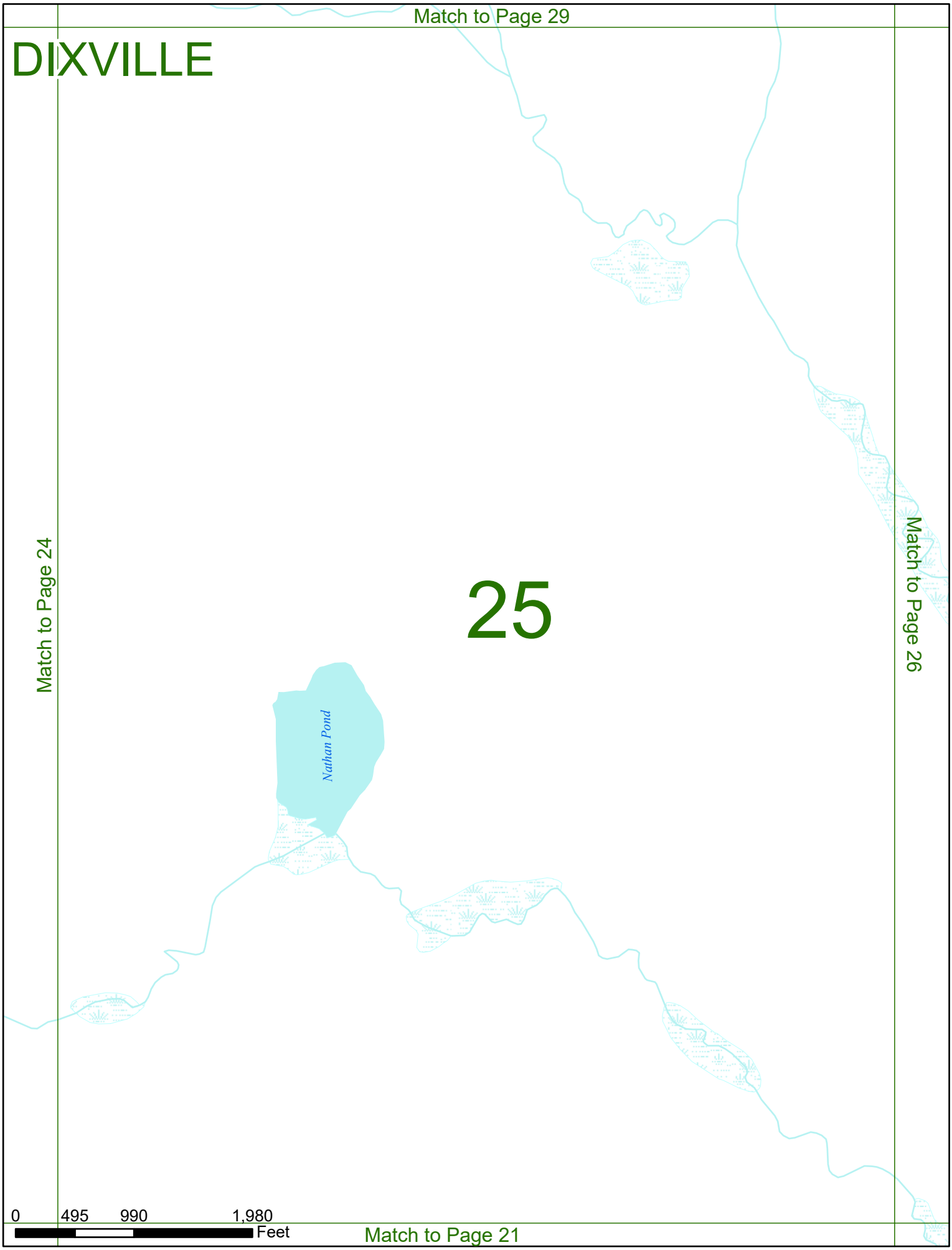

Match to Page 21

Match to Page 30

DIXVILLE

Match to Page 25

Match to Page 27

26

0 495 990 1,980
Feet

Match to Page 22

Match to Page 31

DIXVILLE

Match to Page 26

Match to Page 0

27

0 495 990 1,980 Feet

Match to Page 23

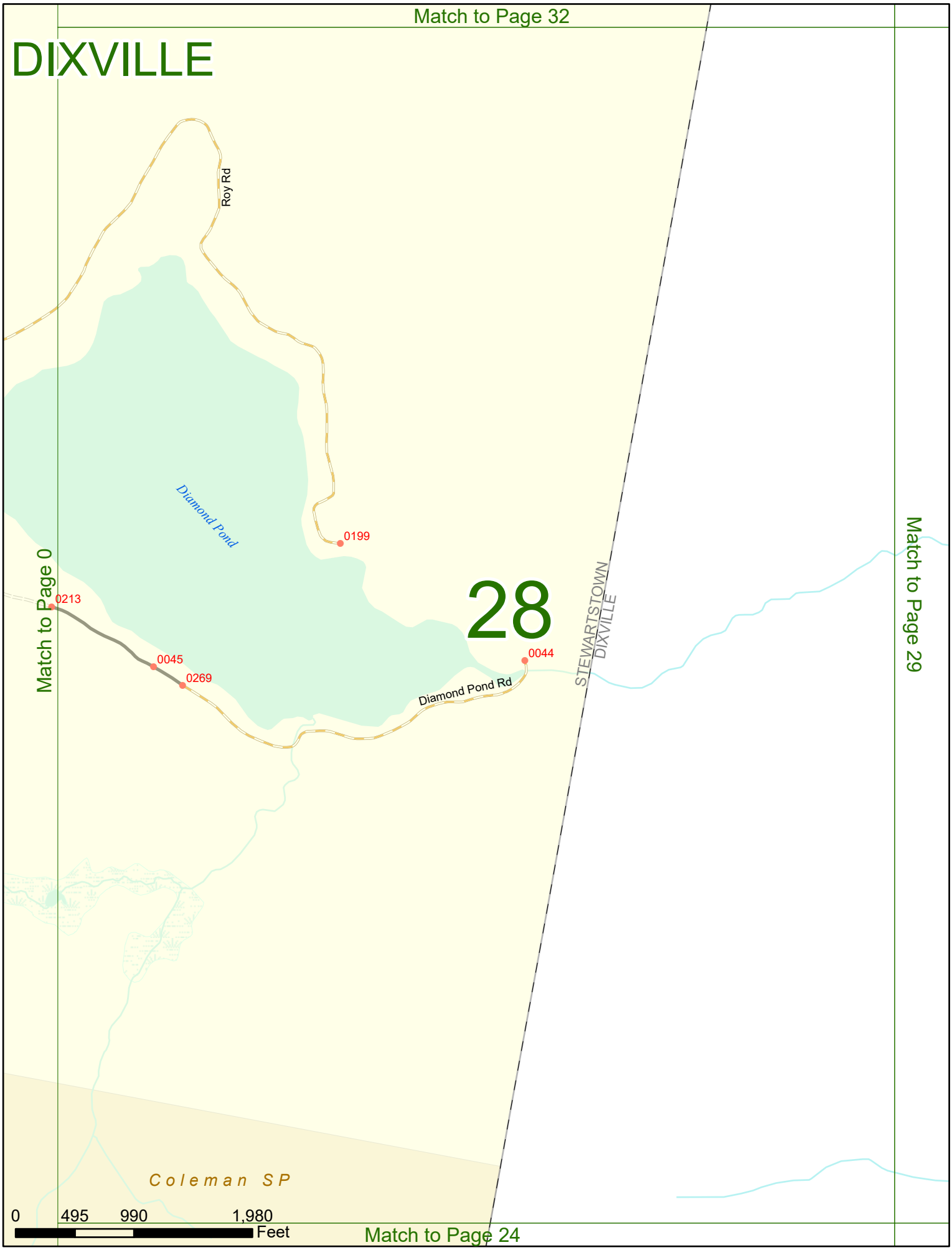
Match to Page 32
DIXVILLE
Roy Rd
Diamond Pond
0199
28
0213
0045
0269
0044
Diamond Pond Rd
STEWARTSTOWN
DIXVILLE
Match to Page 0
Match to Page 29
Coleman SP
0
495
990
1,980
Feet
Match to Page 24

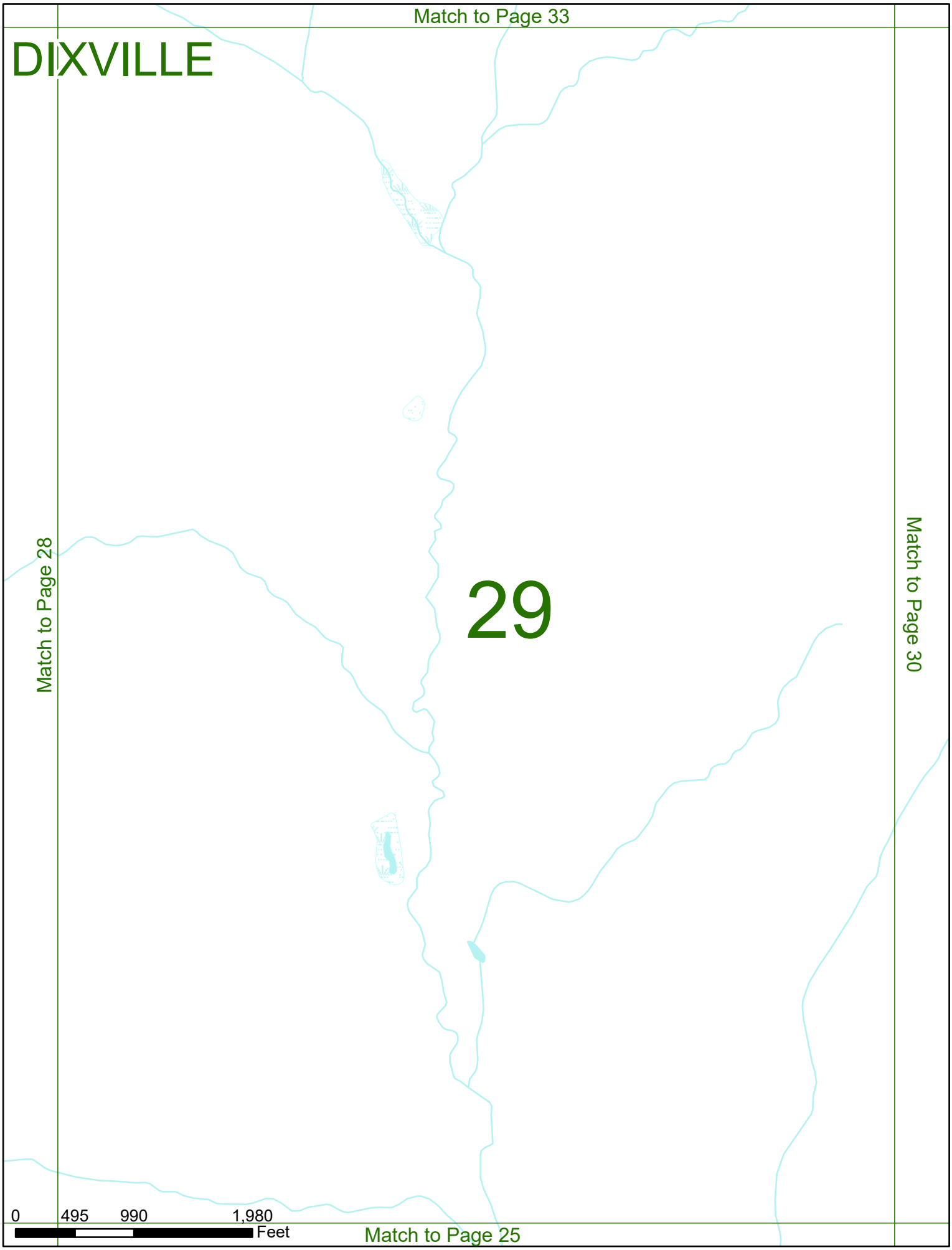
Match to Page 33
DIXVILLE
Match to Page 28
29
Match to Page 30
0
495
990
1,980
Feet
Match to Page 25

Match to Page 34

DIXVILLE

Match to Page 29

30

Match to Page 31

0 495 990 1,980 Feet

Match to Page 26

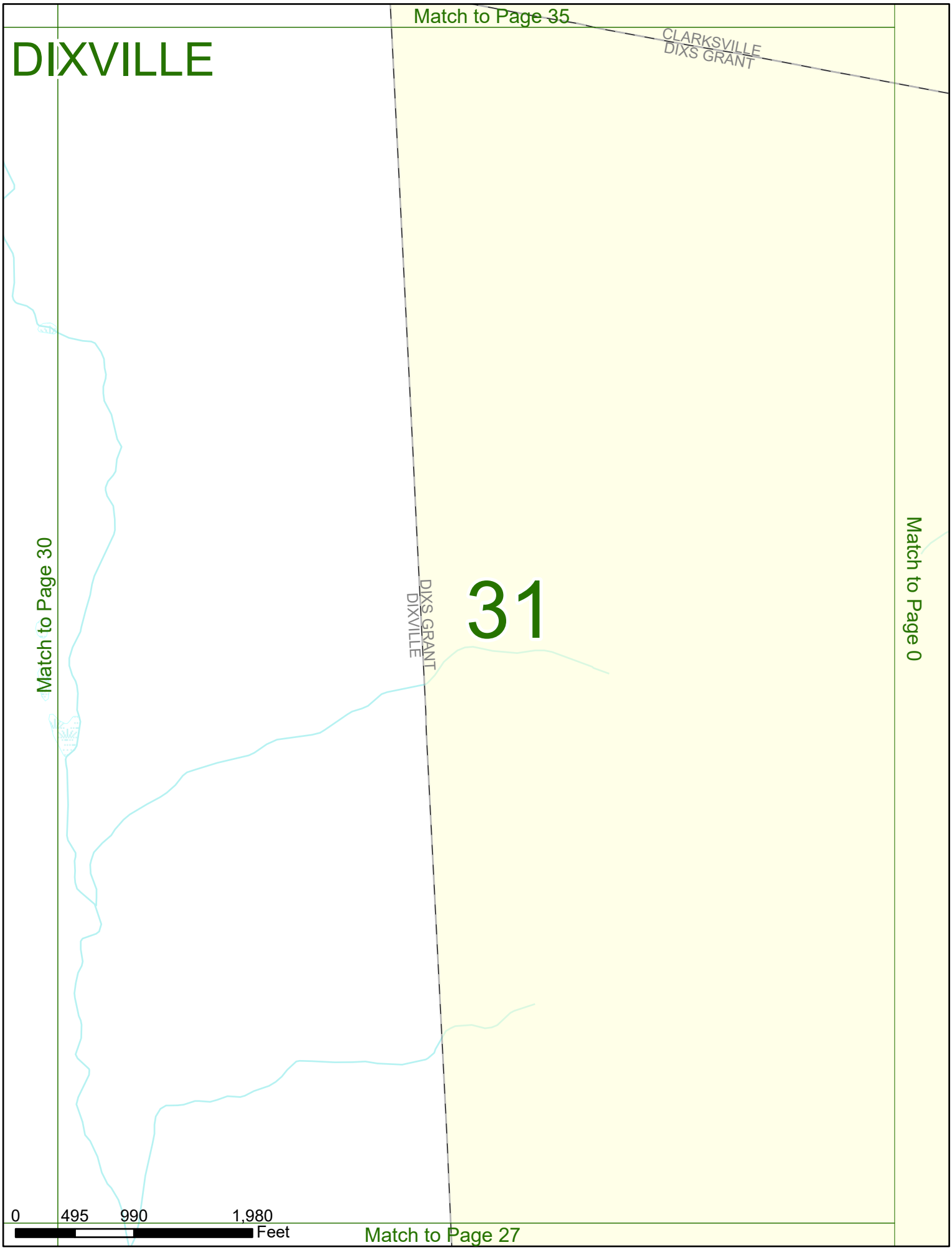
Match to Page 35
DIXVILLE
CLARKSVILLE
DIXS GRANT
Match to Page 30
DIXS GRANT
DIXVILLE
31
Match to Page 0
0
495
990
1,980
Feet
Match to Page 27

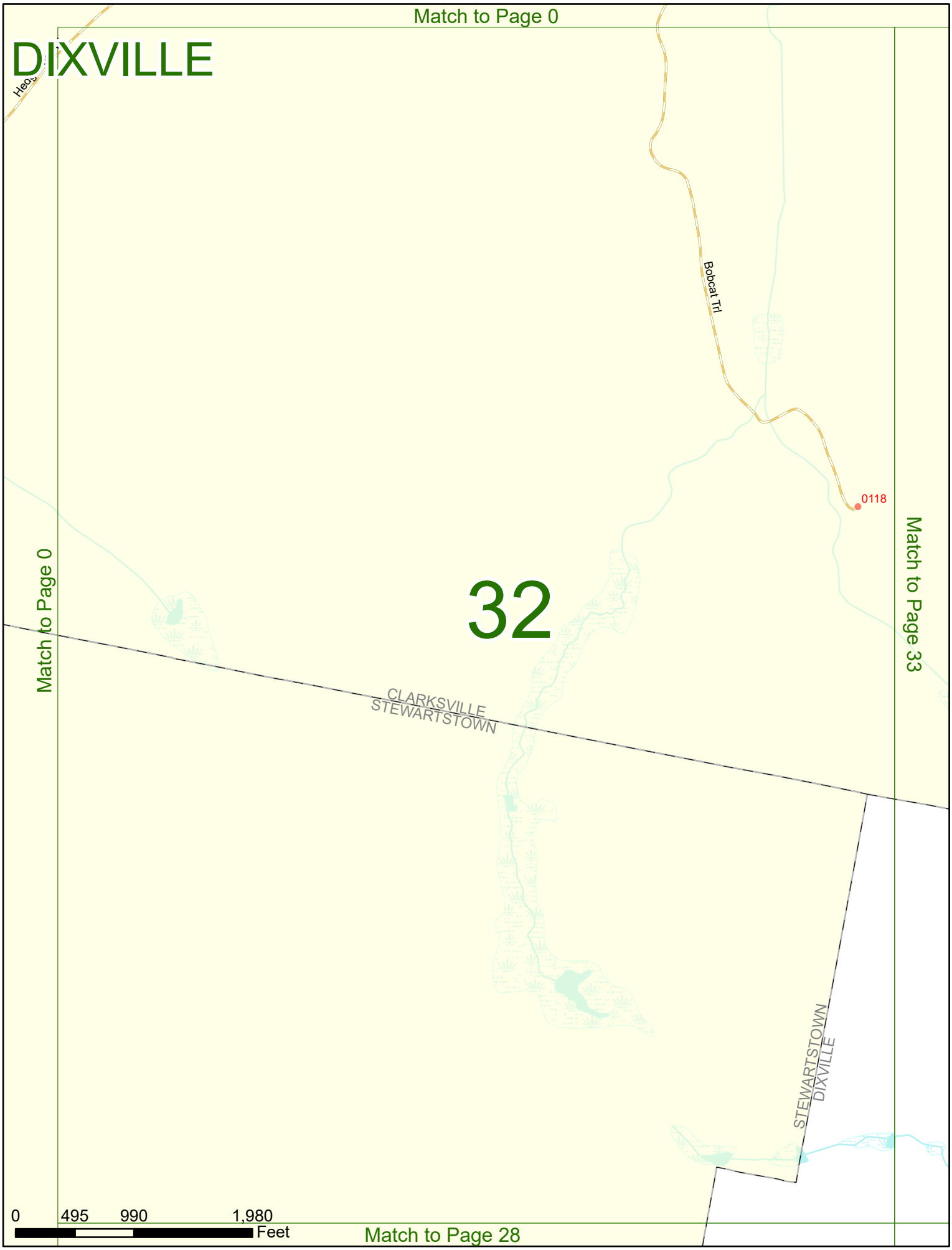
Match to Page 0
DIXVILLE
Bobcat Trl
0118
Match to Page 0
32
Match to Page 33
CLARKSVILLE
STEWARTSTOWN
STEWARTSTOWN
DIXVILLE
0
495
990
1,980
Feet
Match to Page 28

Match to Page 0

DIXVILLE

Match to Page 32

Match to Page 34

0118

33

CLARKSVILLE
DIXVILLE

0 495 990 1,980
Feet

Match to Page 29

Match to Page 0

DIXVILLE

Match to Page 33

Match to Page 35

34

CLARKSVILLE
DIXVILLE

0 495 990 1,980
Feet

Match to Page 30

Match to Page 0

DIXVILLE

Match to Page 34

Match to Page 0

35

CLARKSVILLE
DIXVILLE

CLARKSVILLE
DIXS GRANT

0 495 990 1,980
Feet

Match to Page 31