New Hampshire DOT
Department of Transportation

Maps and data sets are not guaranteed to be free from errors and omissions. Data is in a constant state of update and correction by various groups and agencies. Information displayed on this map is the best available at the time of publication.

2026 Nodal Reference Bookmap

LEGEND

Divided Highway Limited Access

Turnpike Toll Road

U.S. Route

N.H. Route

State Roads (Carries NO Route Number)

Local Roads

Class 6 Roads (Not Maintained)

Private Roads

State Line

County Line

Town Line

Rivers & Streams

Lakes & Ponds

State Parks

National & State Forests

Reference Nodes

NHDOT will accept crash locations based on the State of NH Uniform Police Traffic Accident Report.

Crash occurred on:

Option 1 Street Address

123 Main Street

Option 2

Route No and/or Street name	Distance from Intersecting Street	NESW	Intesecting Road, Bridge, Town/County line
Main Street	*500*	*E*	*Oak Street*

Option 3

First Node	Distance from First Node	Second Node
515	*212*	*632*

Option 4

Route No and/or Street name	Mile Marker on Interstate Only	NESW	Mile (Marker)
I89S	*700 feet*	*S*	*36.8*

Option 3 – Example

Street Name	*Loudon Road*
First Node	*803*
Distance from First Node	318 Ft
Second Node	*813*

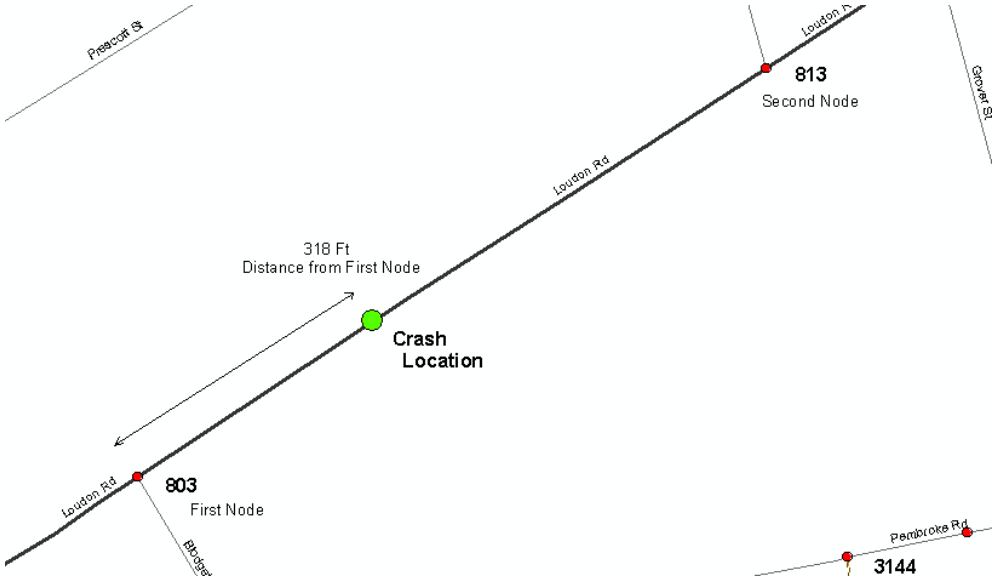

DALTON

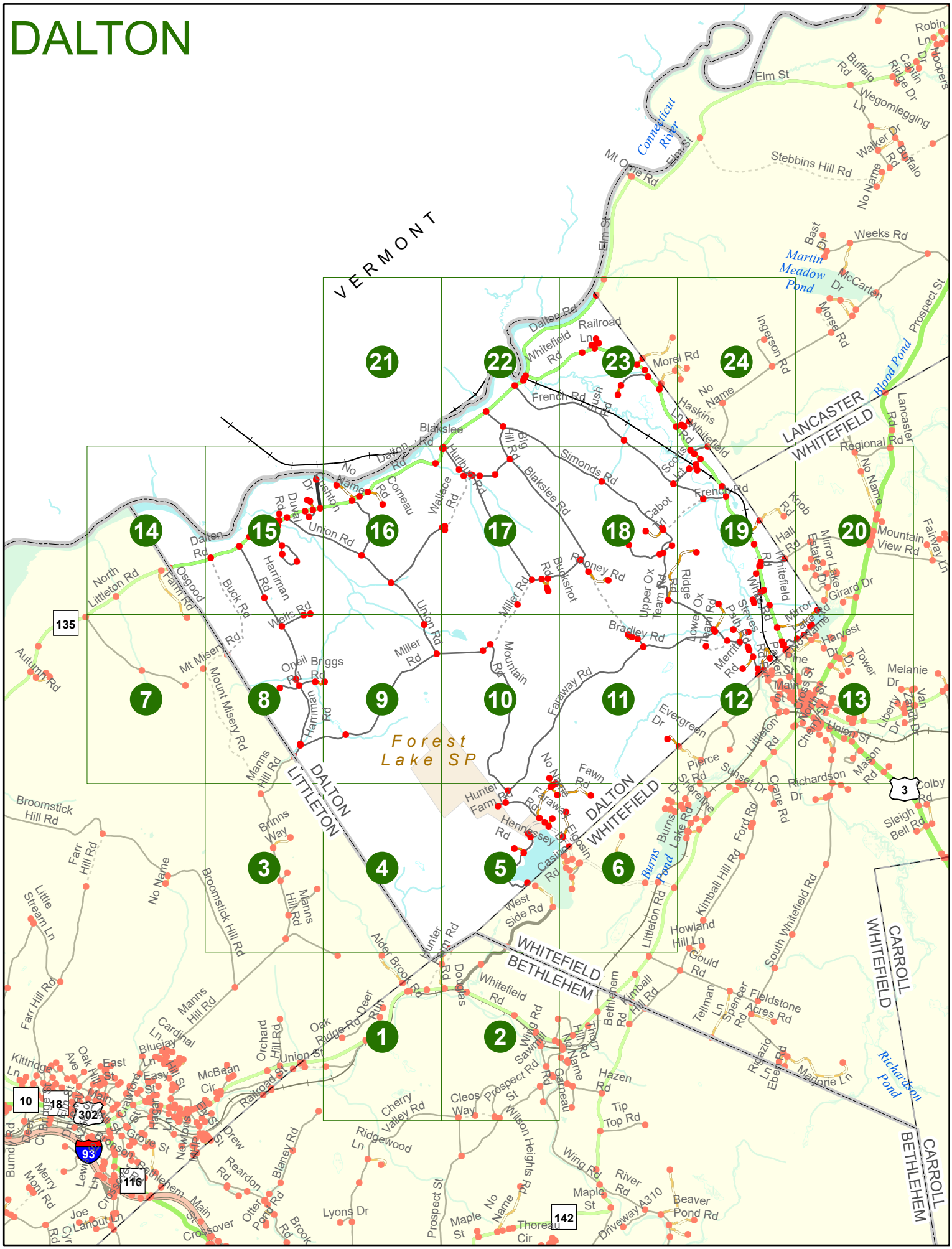

Date: 1/15/2026

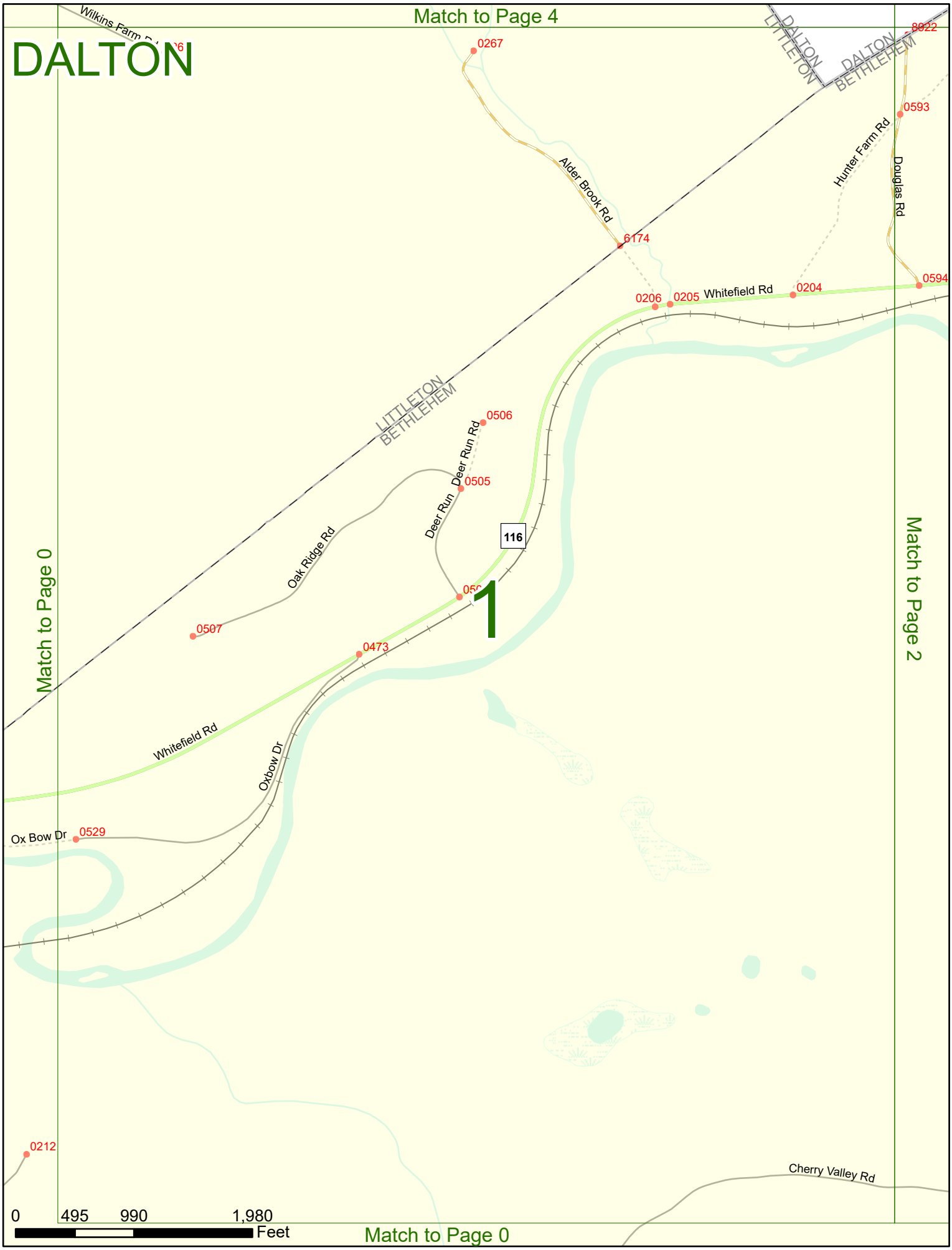
Match to Page 4
DALTON
Wilkins Farm Rd
0267
LITTLETON
DALTON
DALTON
BETHLEHEM
8022
0593
Hunter Farm Rd
Douglas Rd
Alder Brook Rd
6174
0594
0206
0205
Whitefield Rd
0204
LITTLETON
BETHLEHEM
0506
Deer Run Rd
0505
Deer Run
116
Oak Ridge Rd
1
0507
0473
Match to Page 0
Match to Page 2
Whitefield Rd
Oxbow Dr
Ox Bow Dr
0529
0212
Cherry Valley Rd
0
495
990
1,980
Feet
Match to Page 0

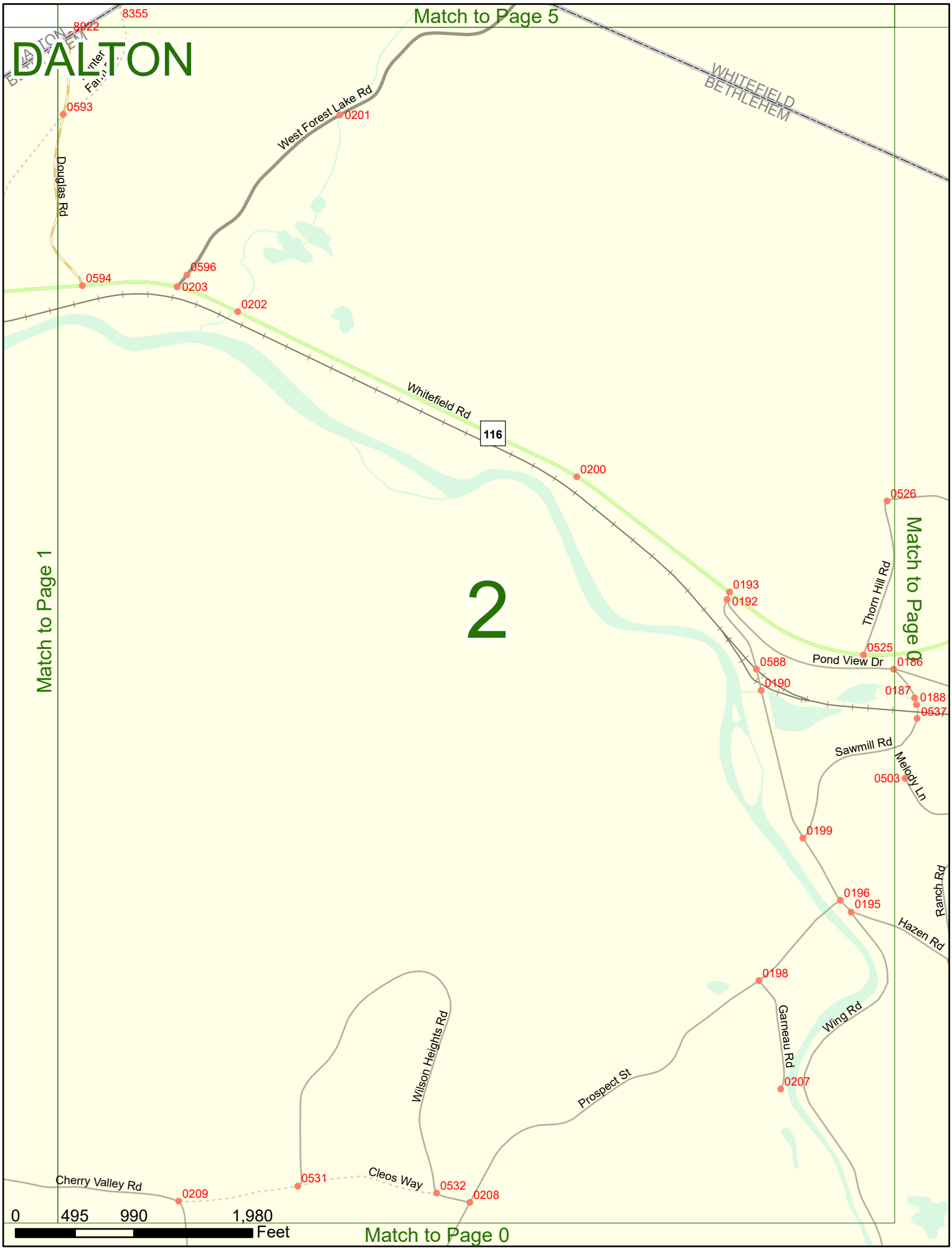
Match to Page 5
DALTON
8355
8922
0593
Douglas Rd
West Forest Lake Rd
0201
WHITEFIELD
BETHLEHEM
0594
0596
0203
0202
Whitefield Rd
116
0200
2
Match to Page 1
Match to Page 0
0526
Thorn Hill Rd
0193
0192
0525
Pond View Dr
0588
0186
0190
0187
0188
0537
Sawmill Rd
Melody Ln
0503
0199
Ranch Rd
0196
0195
Hazen Rd
0198
Wing Rd
Garneau Rd
0207
Wilson Heights Rd
Prospect St
Cherry Valley Rd
0209
0531
Cleos Way
0532
0208
0
495
990
1,980
Feet

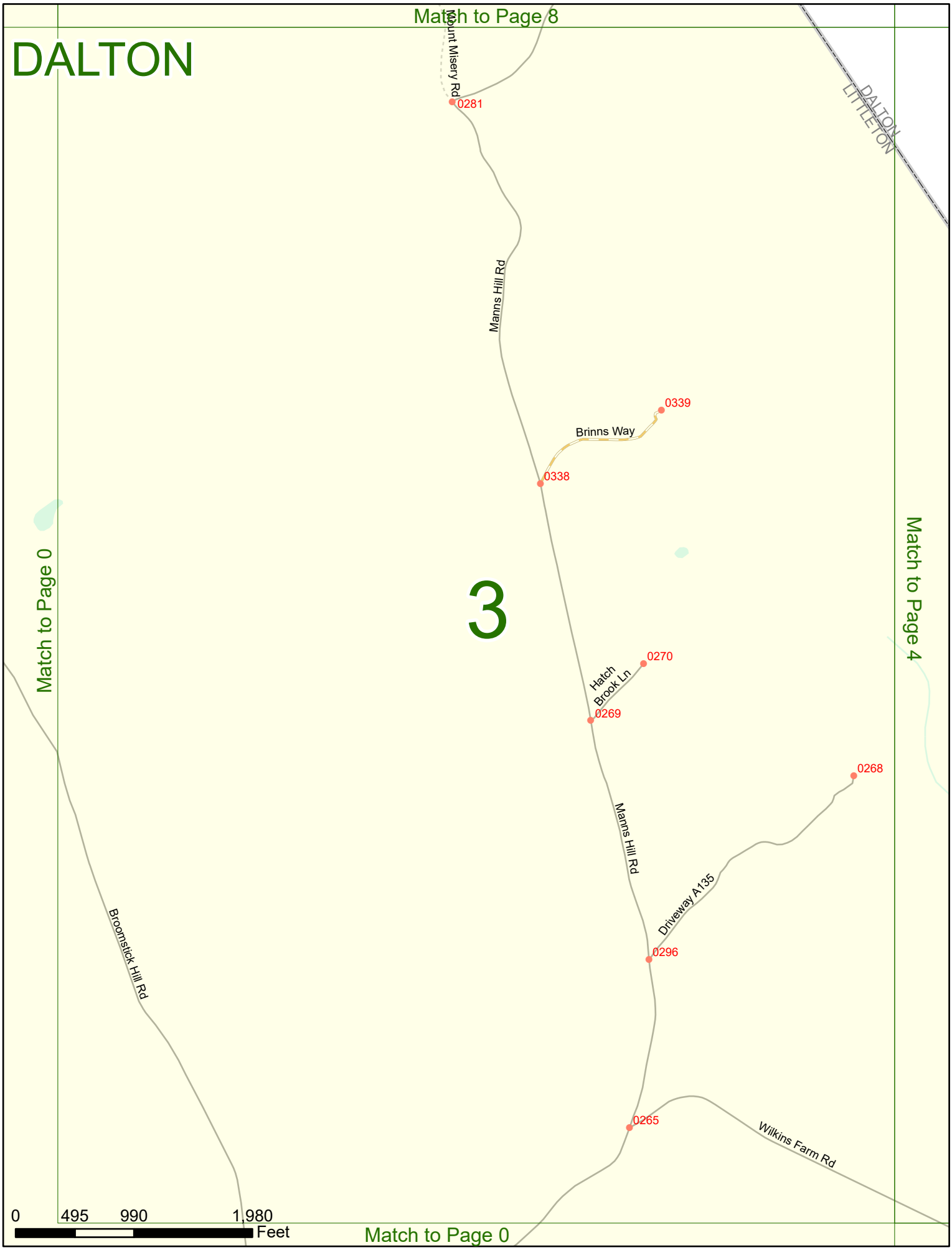
Match to Page 8
DALTON
Mount Misery Rd
0281
DALTON
LITTLETON
Manns Hill Rd
0339
Brinns Way
0338
Match to Page 0
3
Match to Page 4
0270
Hatch
Brook Ln
0269
0268
Manns Hill Rd
Driveway A135
0296
Broomstick Hill Rd
0265
Wilkins Farm Rd
0
495
990
1,980
Feet
Match to Page 0

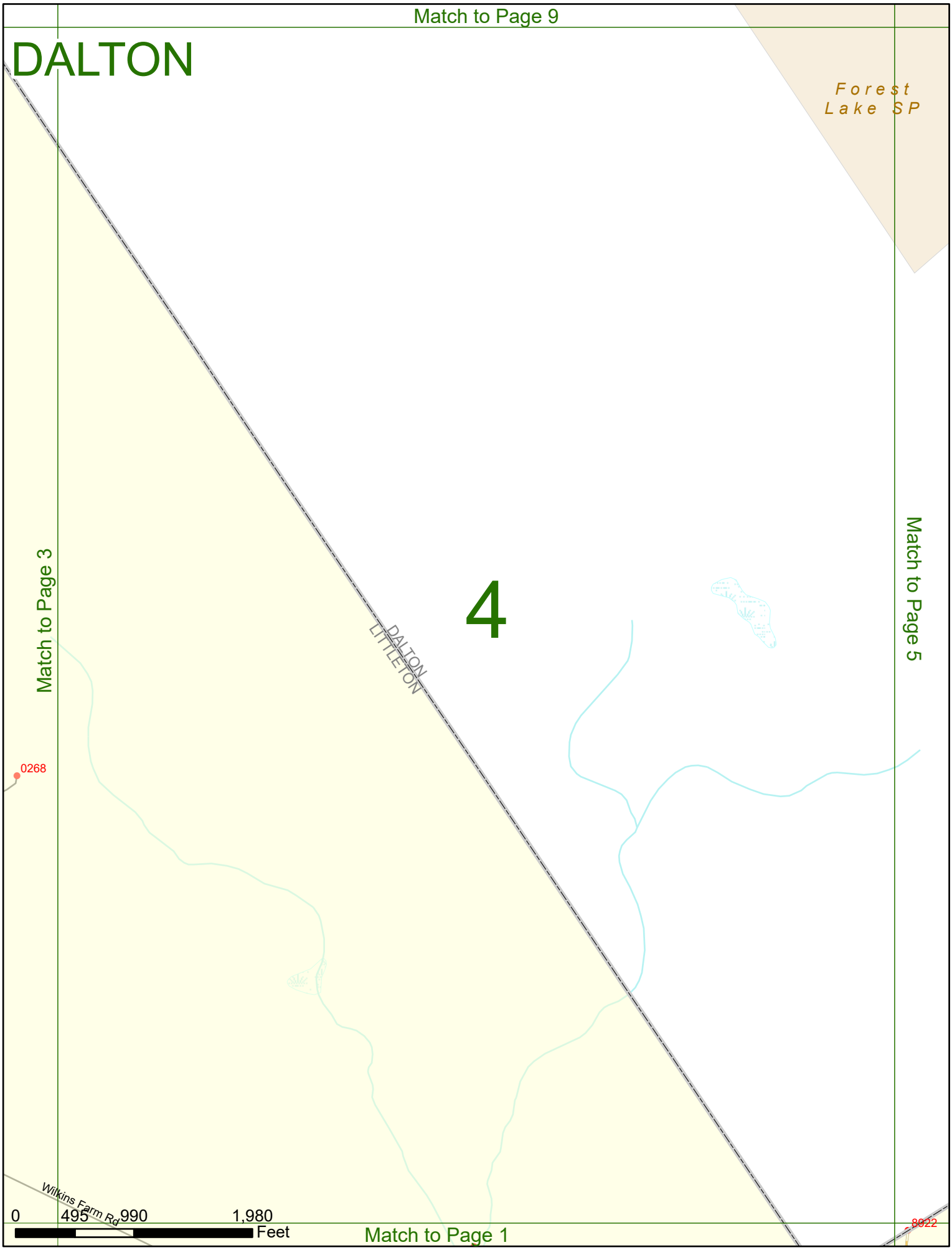
Match to Page 9
DALTON
Forest
Lake SP
Match to Page 3
Match to Page 5
4
DALTON
LITTLETON
0268
Wilkins Farm Rd
0
495
990
1,980
Feet
Match to Page 1
8022

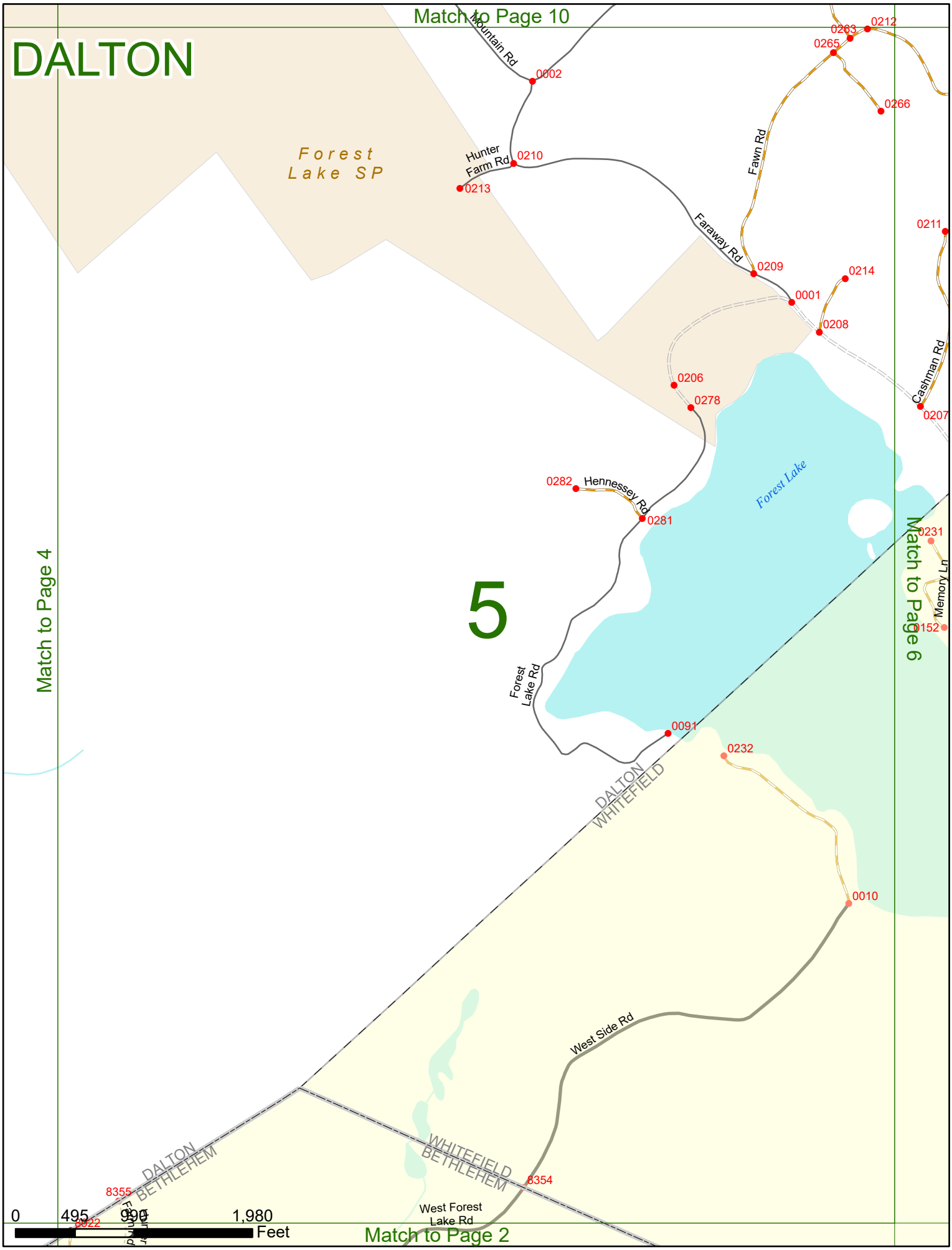
Match to Page 10
DALTON
Mountain Rd
0002
0263
0212
0265
0266
Forest
Lake SP
Hunter
Farm Rd
0210
0213
Fawn Rd
Faraway Rd
0209
0211
0214
0001
0208
Cashman Rd
0206
0278
0207
Forest Lake
0282
Hennessey Rd
0281
Match to Page 4
Match to Page 6
0231
Memory Ln
0152
5
Forest
Lake Rd
0091
0232
DALTON
WHITEFIELD
0010
West Side Rd
DALTON
BETHLEHEM
WHITEFIELD
BETHLEHEM
8354
8355
West Forest
Lake Rd
0
495
990
1,980
Feet
Match to Page 2

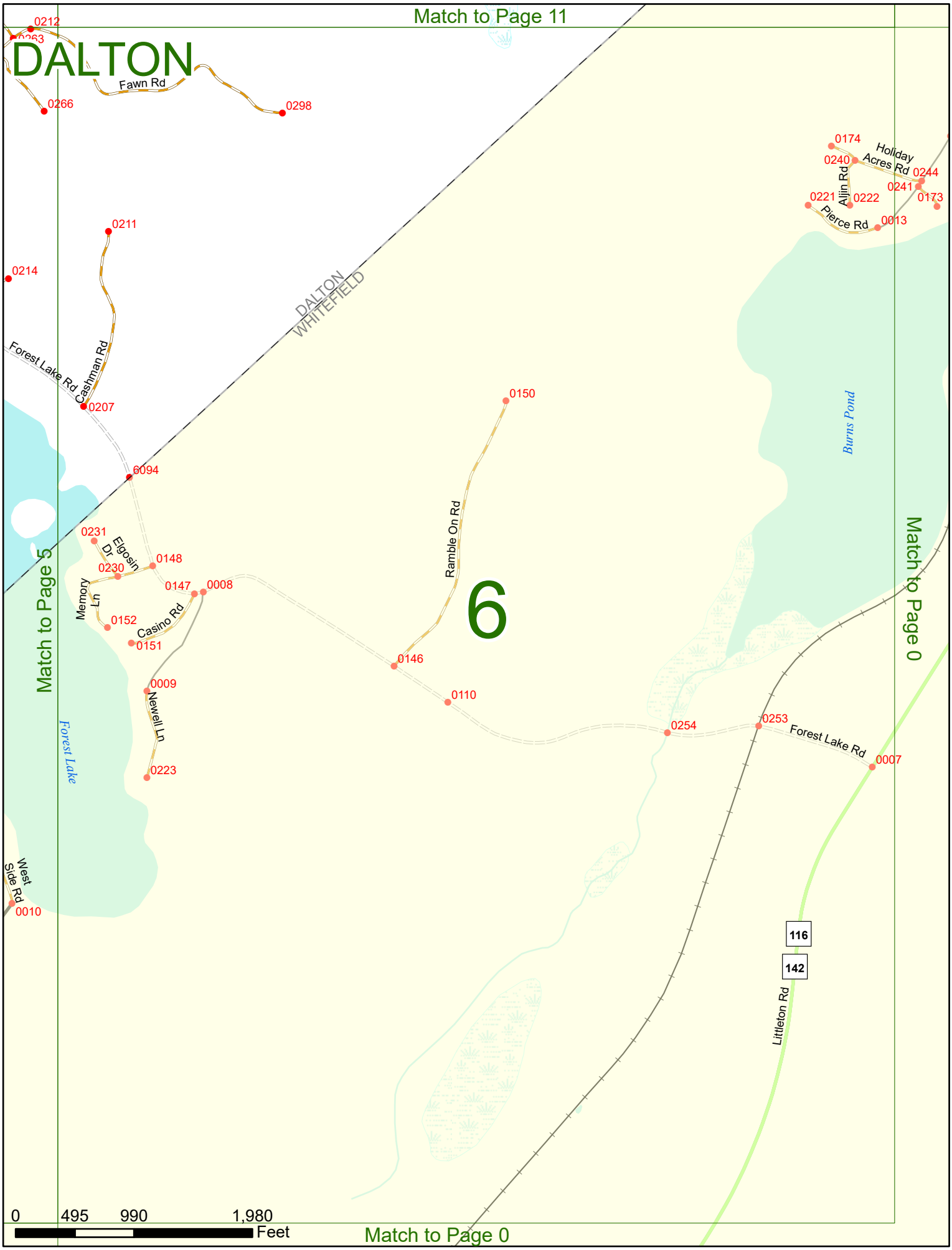
Match to Page 11
DALTON
Fawn Rd
0212
0263
0266
0298
0174
Holiday Acres Rd
0240
0244
Aljin Rd
0241
0221
0222
0173
Pierce Rd
0013
0211
0214
DALTON
WHITEFIELD
Forest Lake Rd
Cashman Rd
0207
0150
Burns Pond
6094
Ramble On Rd
Match to Page 5
Match to Page 0
0231
Elgosin Dr
0148
0230
0147
0008
Memory Ln
0152
Casino Rd
0151
6
0146
0009
Newell Ln
0110
0254
0253
Forest Lake Rd
0007
Forest Lake
0223
West Side Rd
0010
116
142
Littleton Rd
0 495 990 1,980
Feet
Match to Page 0

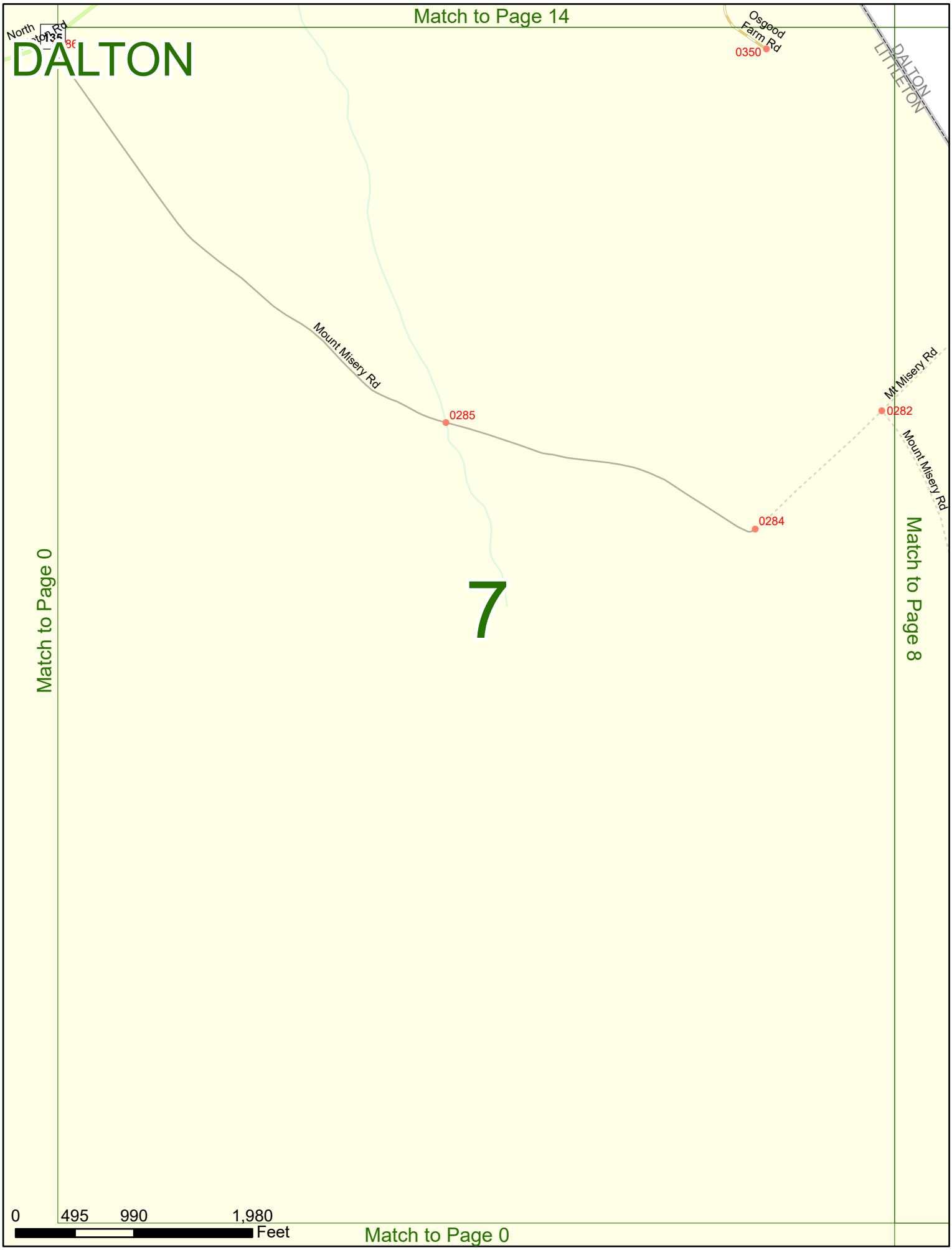
Match to Page 14
DALTON
North
Rd
Osgood
Farm Rd
0350
DALTON
LITTLETON
Mount Misery Rd
0285
Mt Misery Rd
0282
Mount Misery Rd
0284
7
Match to Page 0
Match to Page 8
0
495
990
1,980
Feet
Match to Page 0

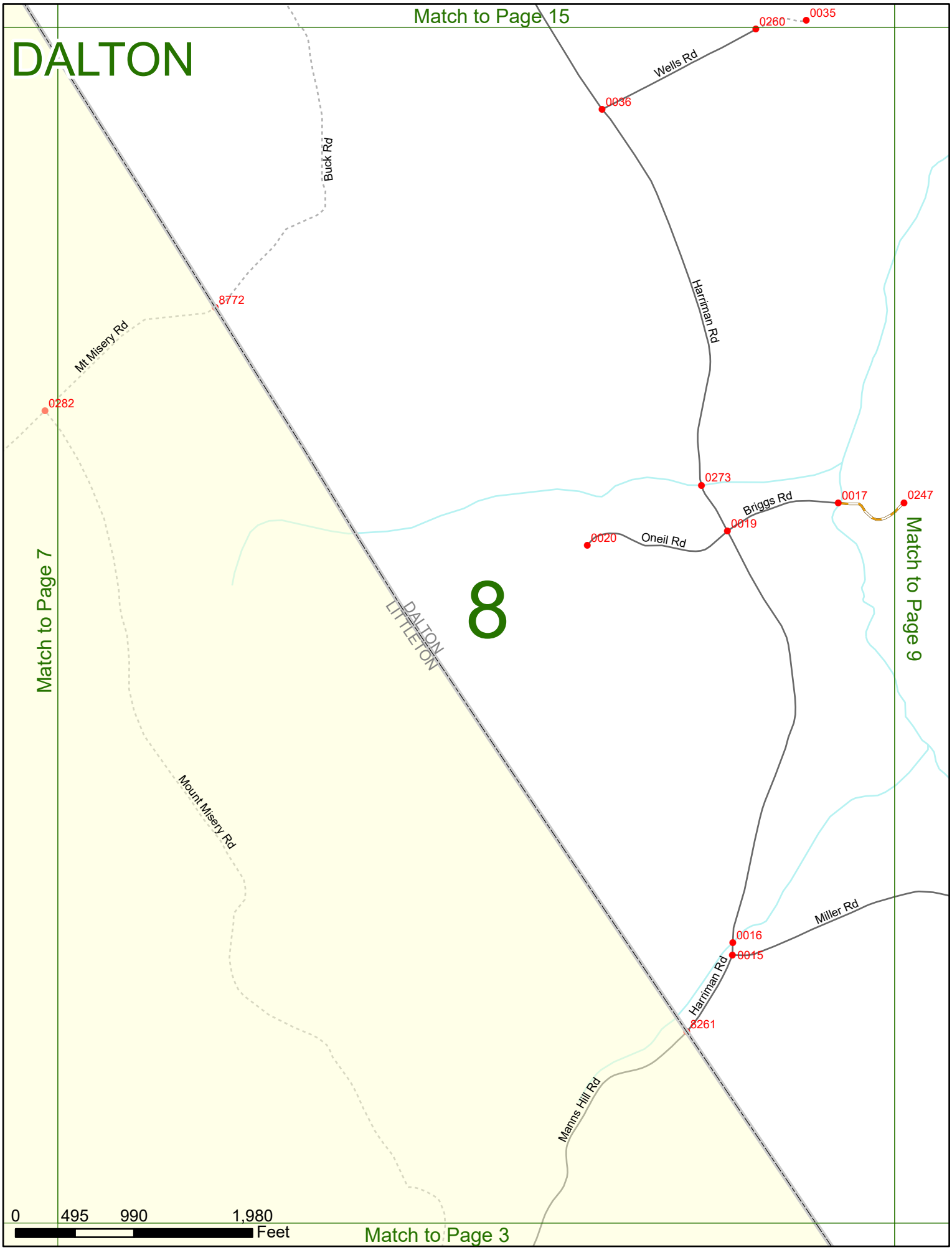
Match to Page 15
DALTON
0260
0035
Wells Rd
0036
Buck Rd
Harriman Rd
8772
Mt Misery Rd
0282
0273
Briggs Rd
0017
0247
0019
0020
Oneil Rd
Match to Page 7
Match to Page 9
8
DALTON
LITTLETON
Mount Misery Rd
Miller Rd
0016
0015
Harriman Rd
8261
Manns Hill Rd
0 495 990 1,980
Feet
Match to Page 3

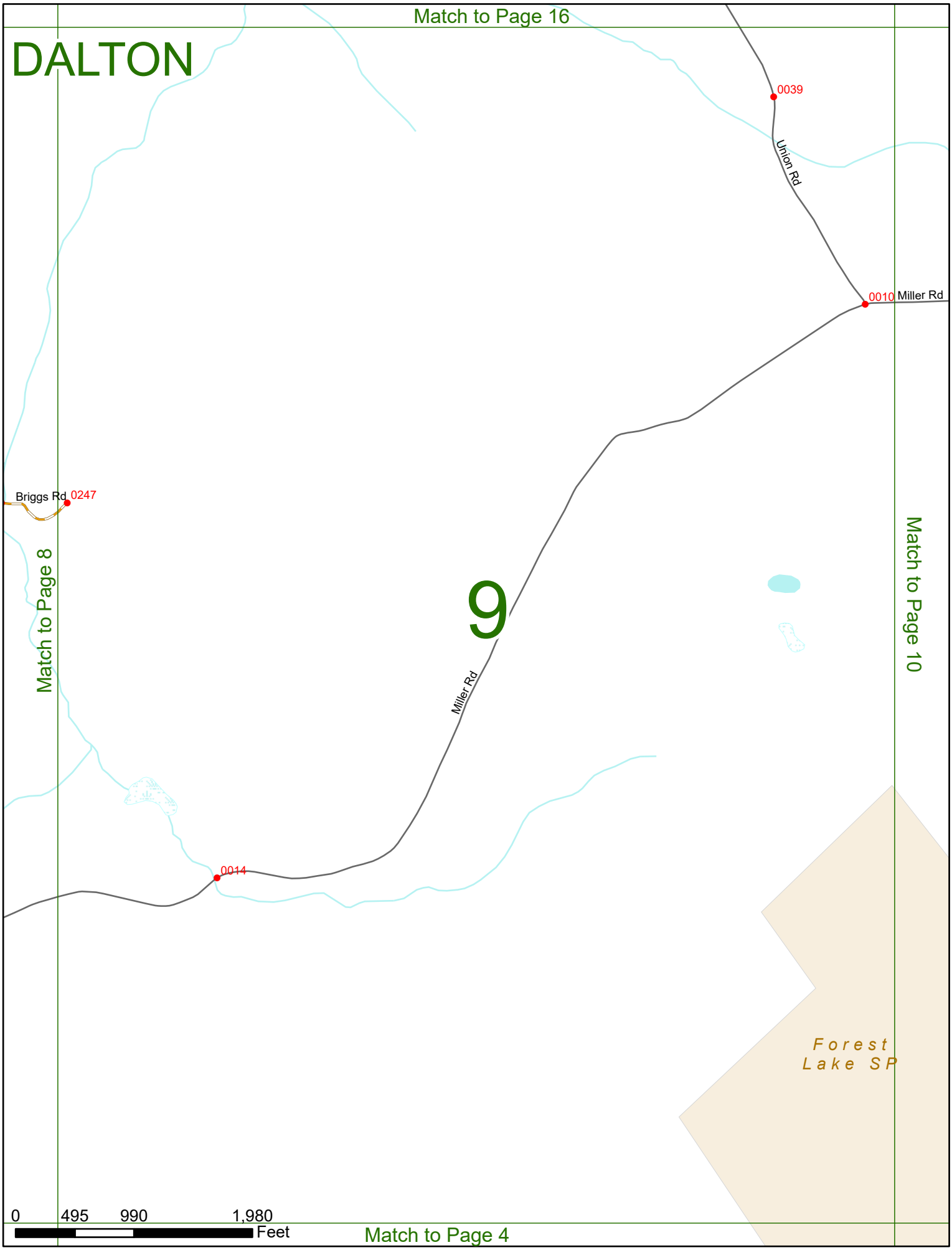
Match to Page 16
DALTON
0039
Union Rd
0010
Miller Rd
Briggs Rd
0247
Match to Page 8
9
Miller Rd
Match to Page 10
0014
Forest
Lake SP
0
495
990
1,980
Feet
Match to Page 4

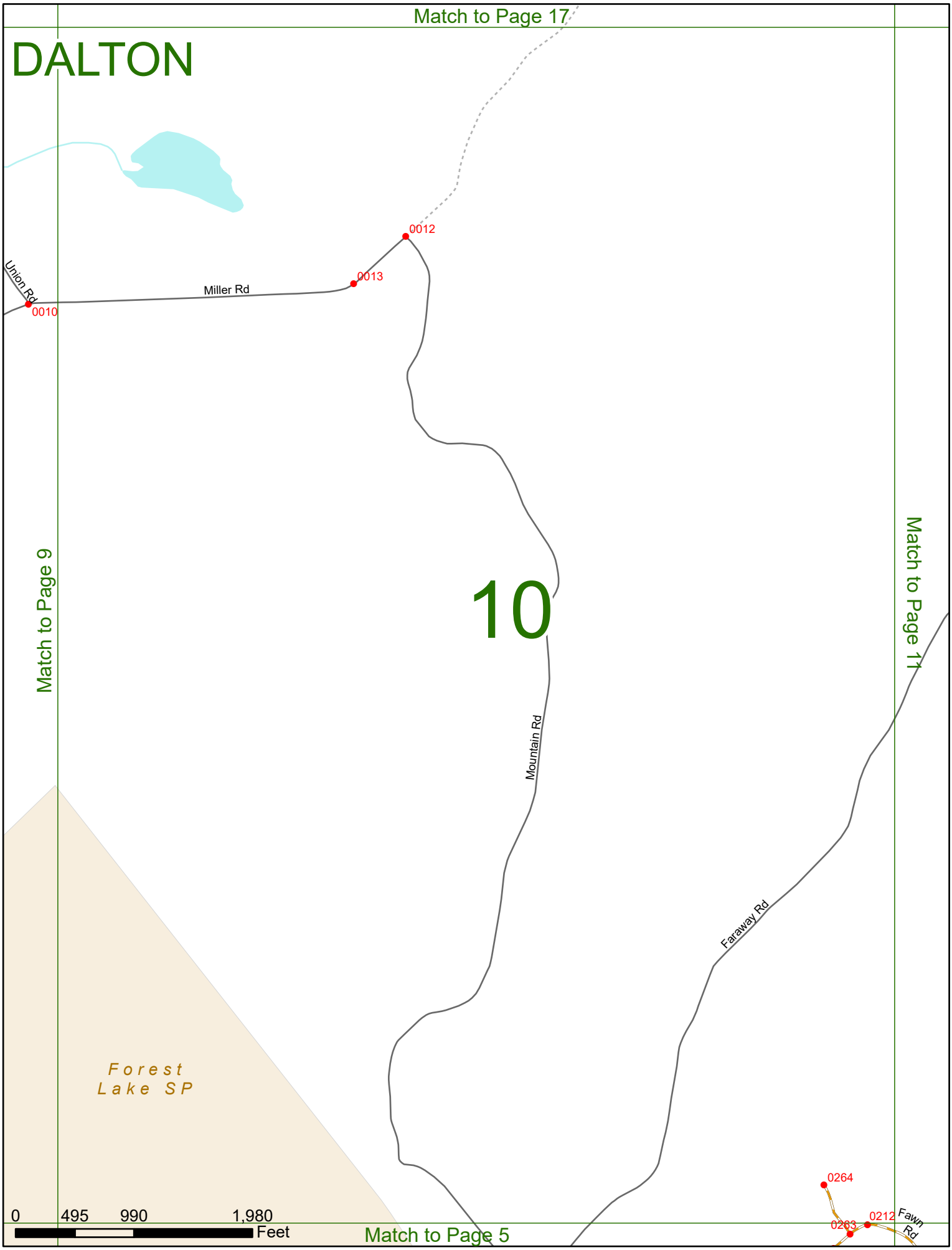
Match to Page 17
DALTON
0012
0013
Union Rd
Miller Rd
0010
Match to Page 9
10
Match to Page 11
Mountain Rd
Faraway Rd
Forest
Lake SP
0264
0263
0212
Fawn
Rd
0
495
990
1,980
Feet
Match to Page 5

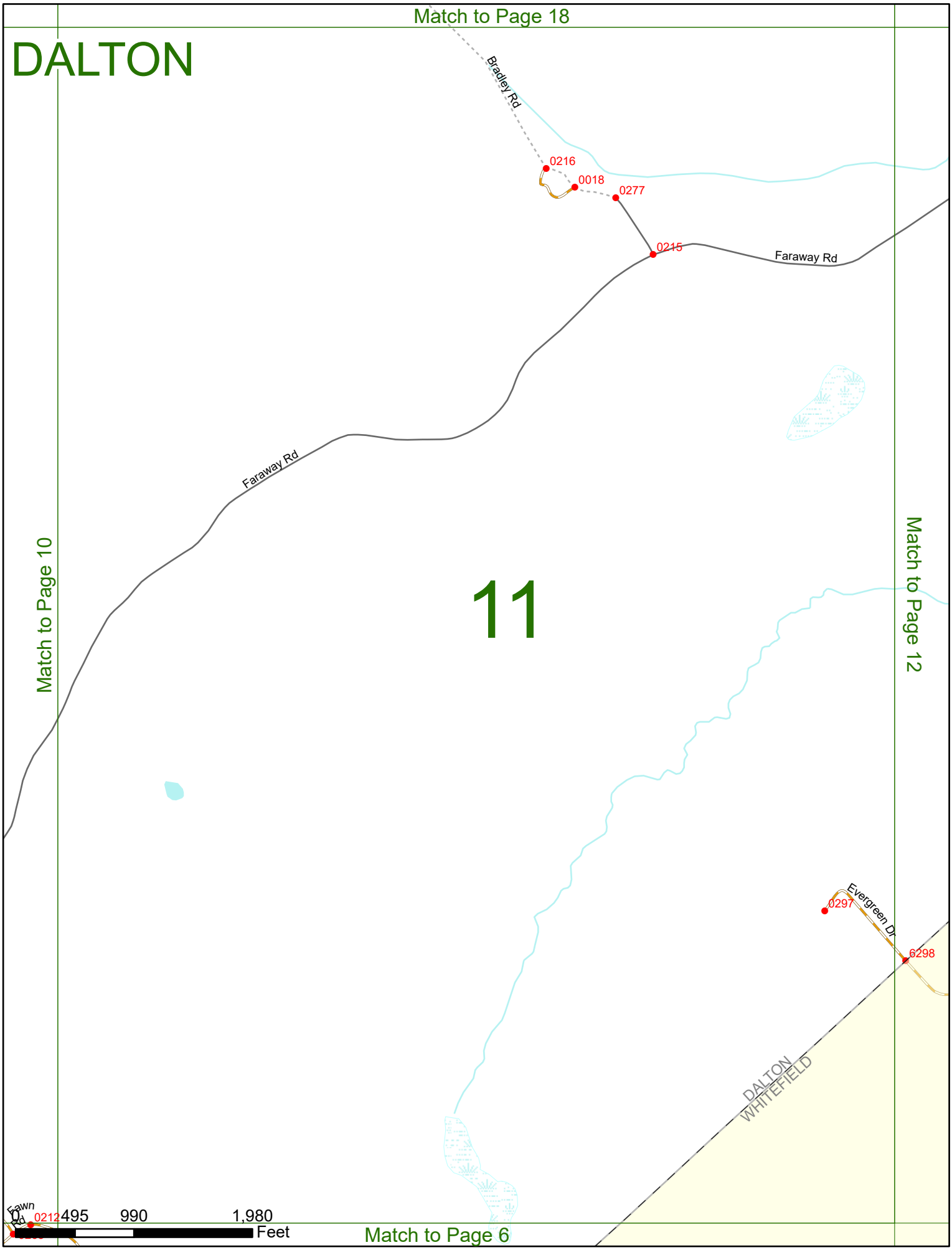
Match to Page 18
DALTON
Bradley Rd
0216
0018
0277
0215
Faraway Rd
Faraway Rd
Match to Page 10
11
Match to Page 12
Evergreen Dr
0297
6298
DALTON
WHITEFIELD
Fawn Dr
0212
495
990
1,980
Feet
Match to Page 6

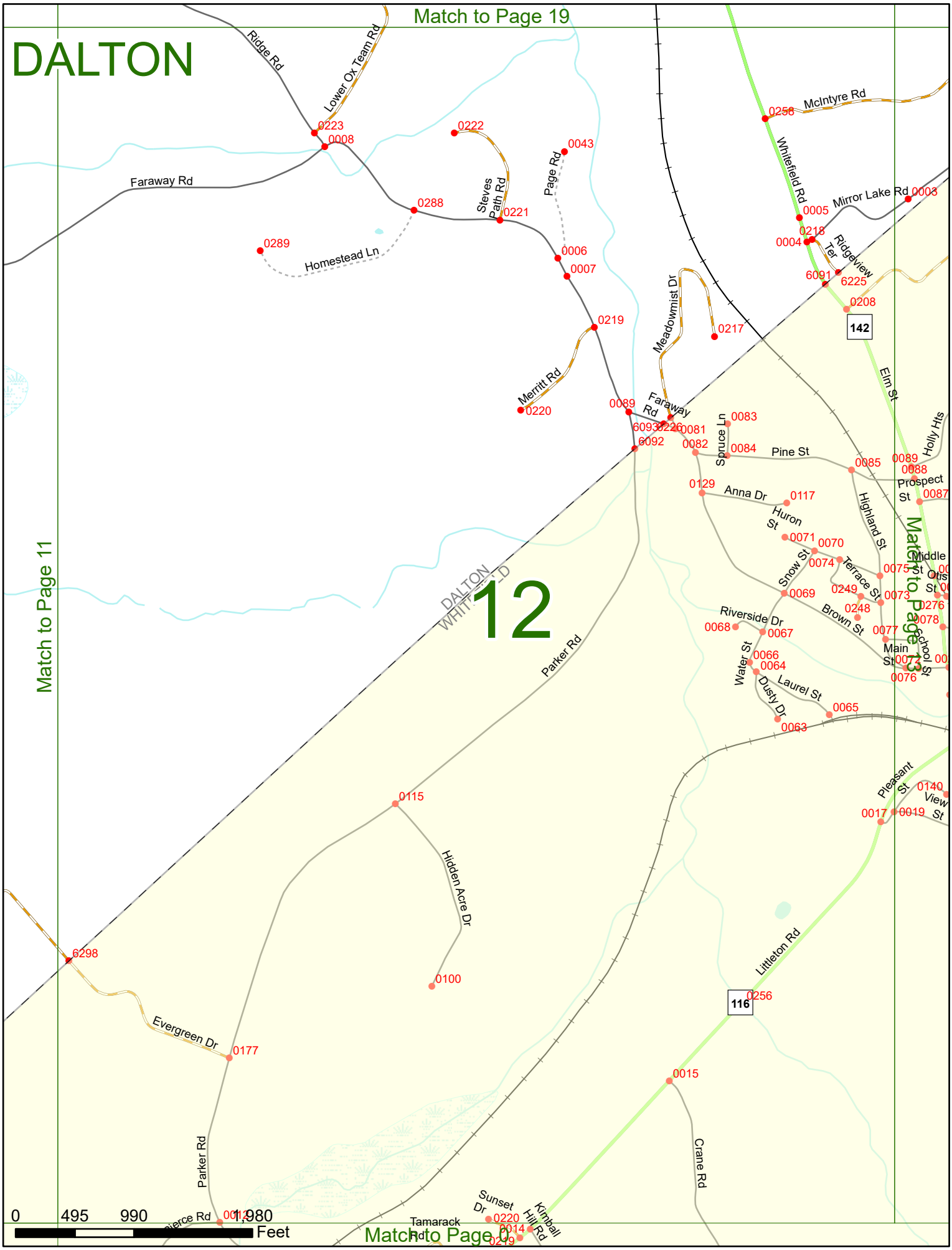
DALTON
Match to Page 19
Match to Page 11
Match to Page 13
Match to Page 17
12
Ridge Rd
Lower Ox Team Rd
Faraway Rd
Homestead Ln
Steves Path Rd
Page Rd
Merritt Rd
Meadowmist Dr
McIntyre Rd
Whitefield Rd
Mirror Lake Rd
Ridgeview Ter
142
Elm St
Holly Hts
Spruce Ln
Pine St
Prospect St
Anna Dr
Huron St
Highland St
Middle St
Otis St
Snow St
Terrace St
Brown St
Riverside Dr
Water St
Dusty Dr
Laurel St
Main St
School St
Pleasant St
View St
Parker Rd
Hidden Acre Dr
Littleton Rd
116
Evergreen Dr
Crane Rd
Sunset Dr
Kimball Hill Rd
Tamarack Rd
0
495
990
1,980
Feet

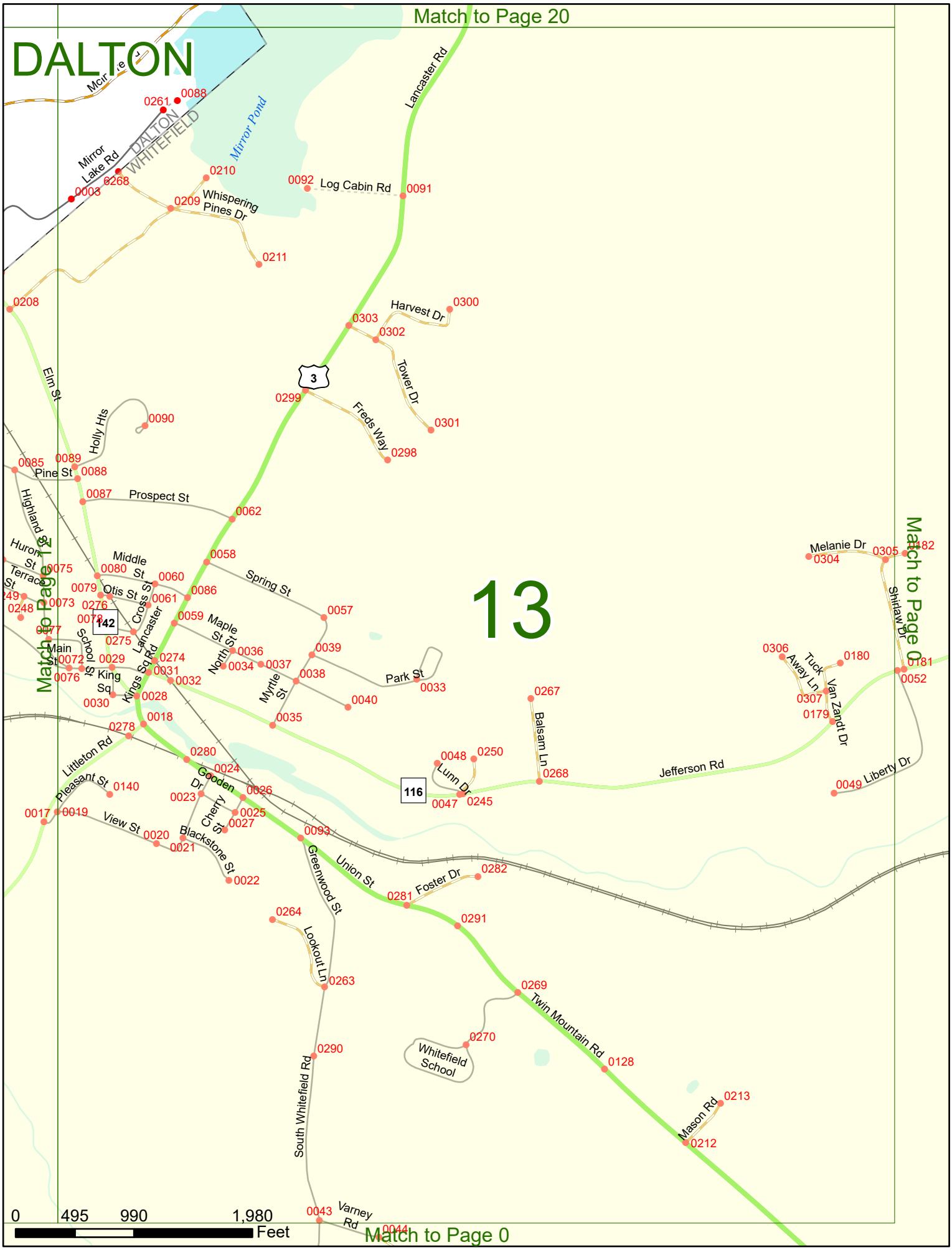
Match to Page 20
DALTON
13
Match to Page 12
Match to Page 0
Mirror Pond
DALTON
WHITEFIELD
Mirror Lake Rd
Lancaster Rd
Log Cabin Rd
Whispering Pines Dr
Harvest Dr
Tower Dr
Freds Way
Elm St
Holly Hts
Pine St
Prospect St
Highland St
Huron St
Terrace St
Middle St
Otis St
Cross St
Lancaster Rd
Spring St
Maple St
North St
Myrtle St
Park St
School St
Main St
King Sq
Kings Sq Rd
Melanie Dr
Shirlaw Dr
Tuck Away Ln
Van Zandt Dr
Balsam Ln
Lunn Dr
Jefferson Rd
Liberty Dr
Littleton Rd
Pleasant St
Gooden Dr
Cherry St
View St
Blackstone St
Greenwood St
Union St
Foster Dr
Lookout Ln
Twin Mountain Rd
Whitefield School
South Whitefield Rd
Mason Rd
Varney Rd
3
142
116
0 495 990 1,980 Feet

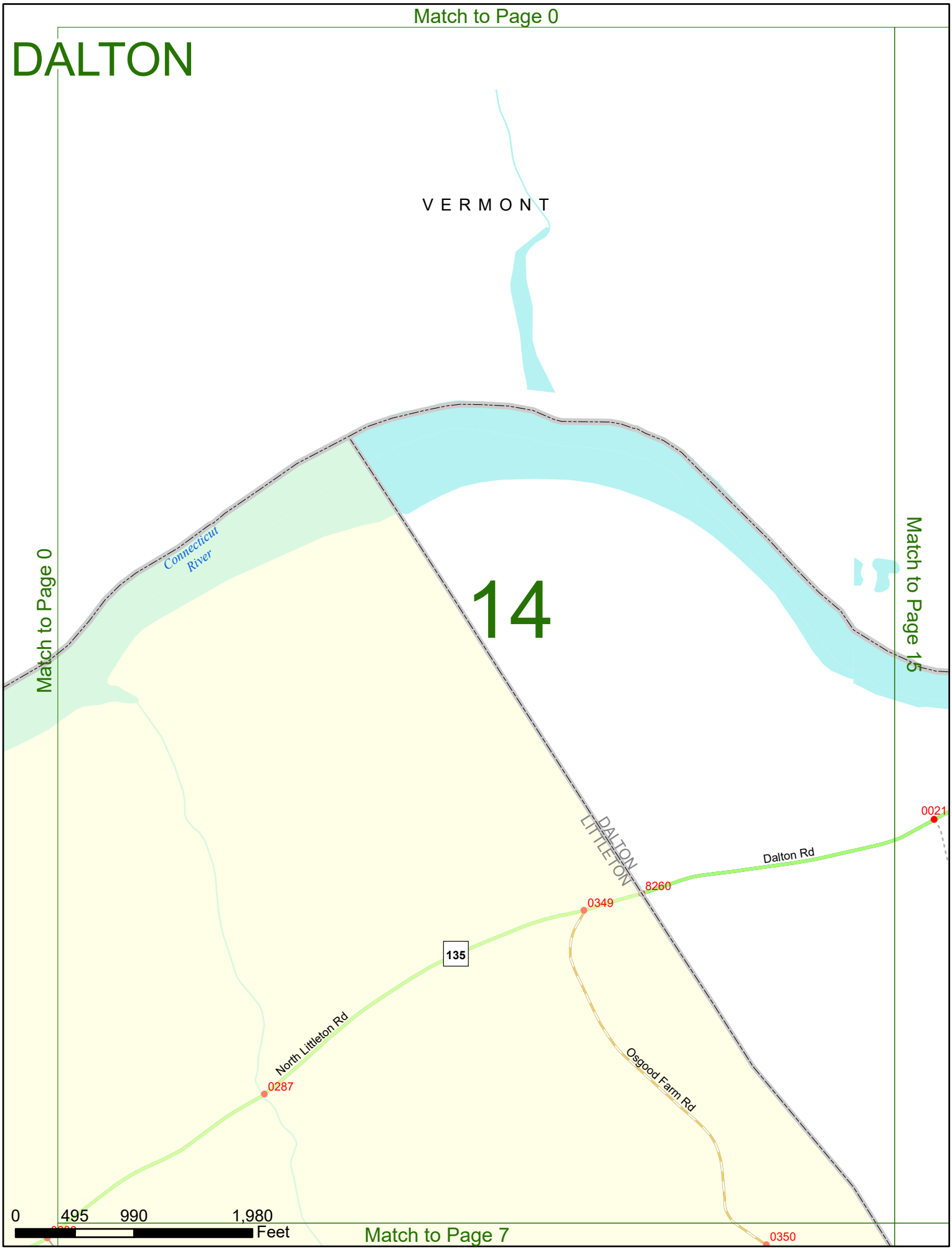
Match to Page 0
DALTON
VERMONT
Connecticut River
14
Match to Page 0
Match to Page 15
DALTON
LITTLETON
Dalton Rd
0021
8260
0349
135
North Littleton Rd
0287
Osgood Farm Rd
0350
0 495 990 1,980
Feet
Match to Page 7

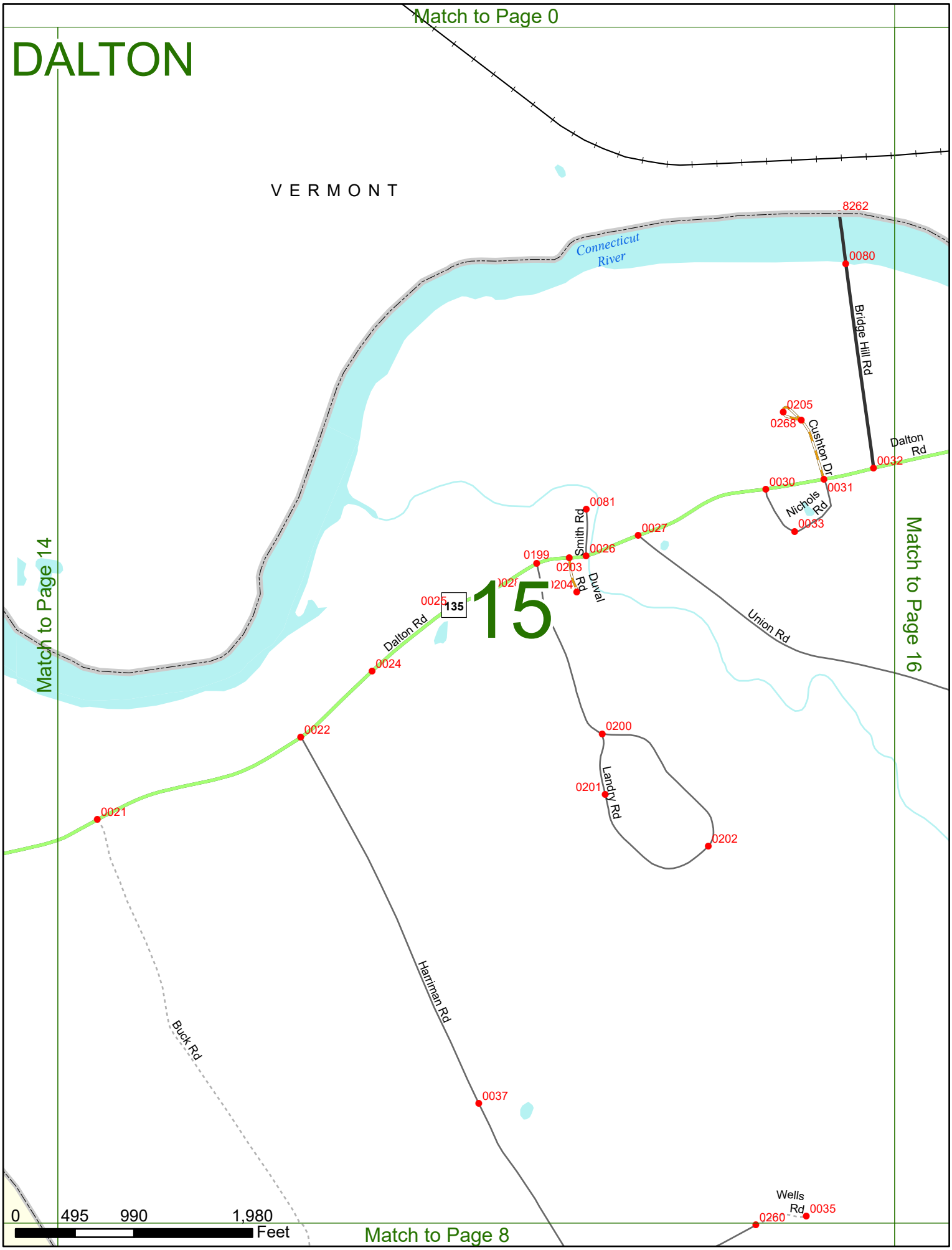
Match to Page 0
DALTON
VERMONT
Connecticut River
8262
0080
Bridge Hill Rd
0205
0268
Cushton Dr
Dalton Rd
0032
0031
0030
Nichols Rd
0033
0081
Smith Rd
0027
0026
0199
0203
0204
Duval Rd
0025
135
15
Dalton Rd
0024
Union Rd
Match to Page 14
Match to Page 16
0022
0200
0201
Landry Rd
0202
0021
Harriman Rd
Buck Rd
0037
Wells Rd
0035
0260
0 495 990 1,980
Feet
Match to Page 8

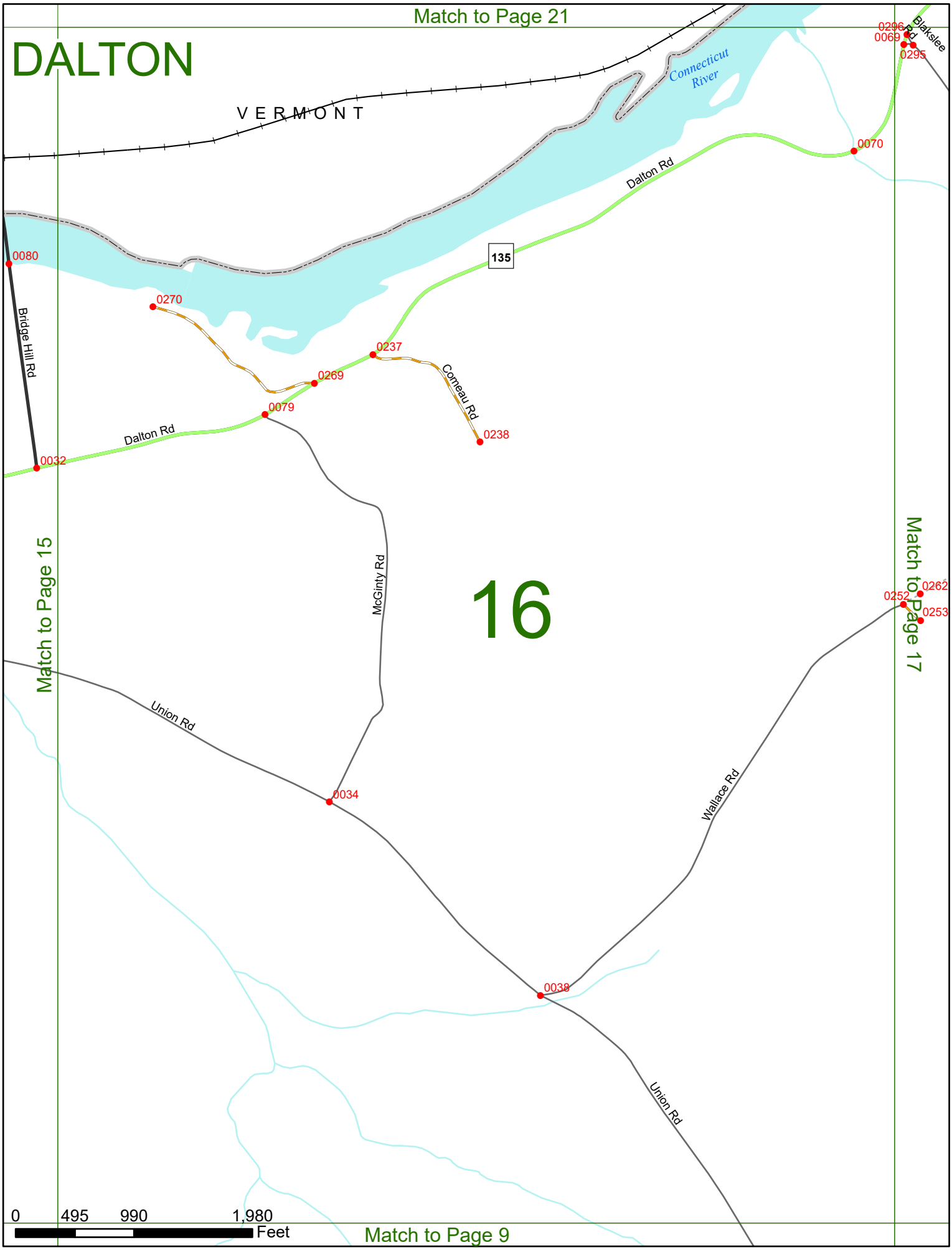
Match to Page 21
DALTON
VERMONT
Connecticut River
0296
0069
Blakslee Rd
0295
0070
Dalton Rd
135
0080
Bridge Hill Rd
0270
0237
0269
Comeau Rd
0079
0238
Dalton Rd
0032
Match to Page 15
McGinty Rd
16
Match to Page 17
0262
0252
0253
Union Rd
0034
Wallace Rd
0038
Union Rd
0 495 990 1,980
Feet
Match to Page 9

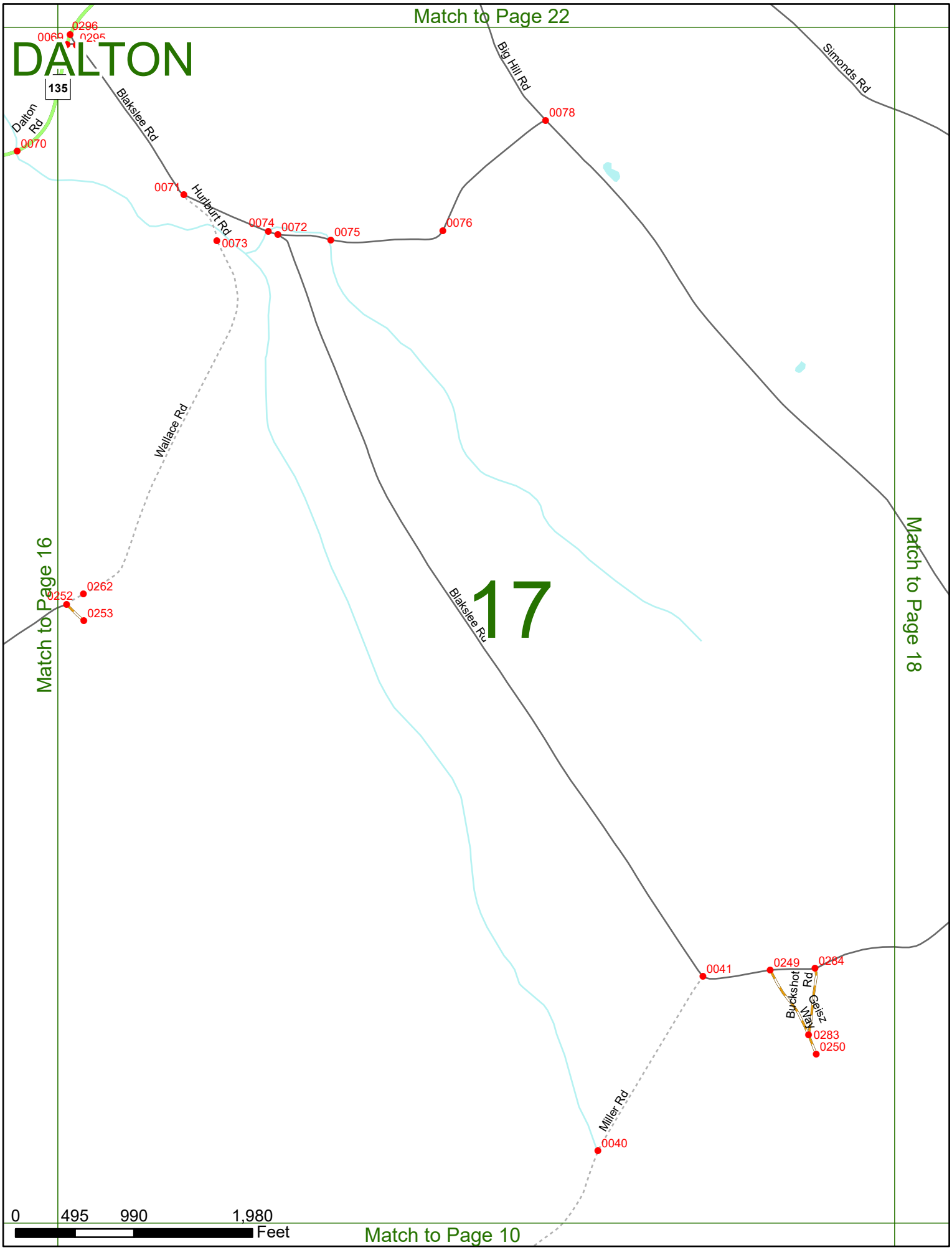
Match to Page 22
DALTON
135
Dalton Rd
0070
0069
0296
0295
Blakslee Rd
Big Hill Rd
Simonds Rd
0078
0071
Hurlburt Rd
0073
0074
0072
0075
0076
Wallace Rd
Match to Page 16
Match to Page 18
0262
0252
0253
Blakslee Rd
17
0041
0249
0264
Buckshot Rd
Geisz Way
0283
0250
Miller Rd
0040
0
495
990
1,980
Feet
Match to Page 10

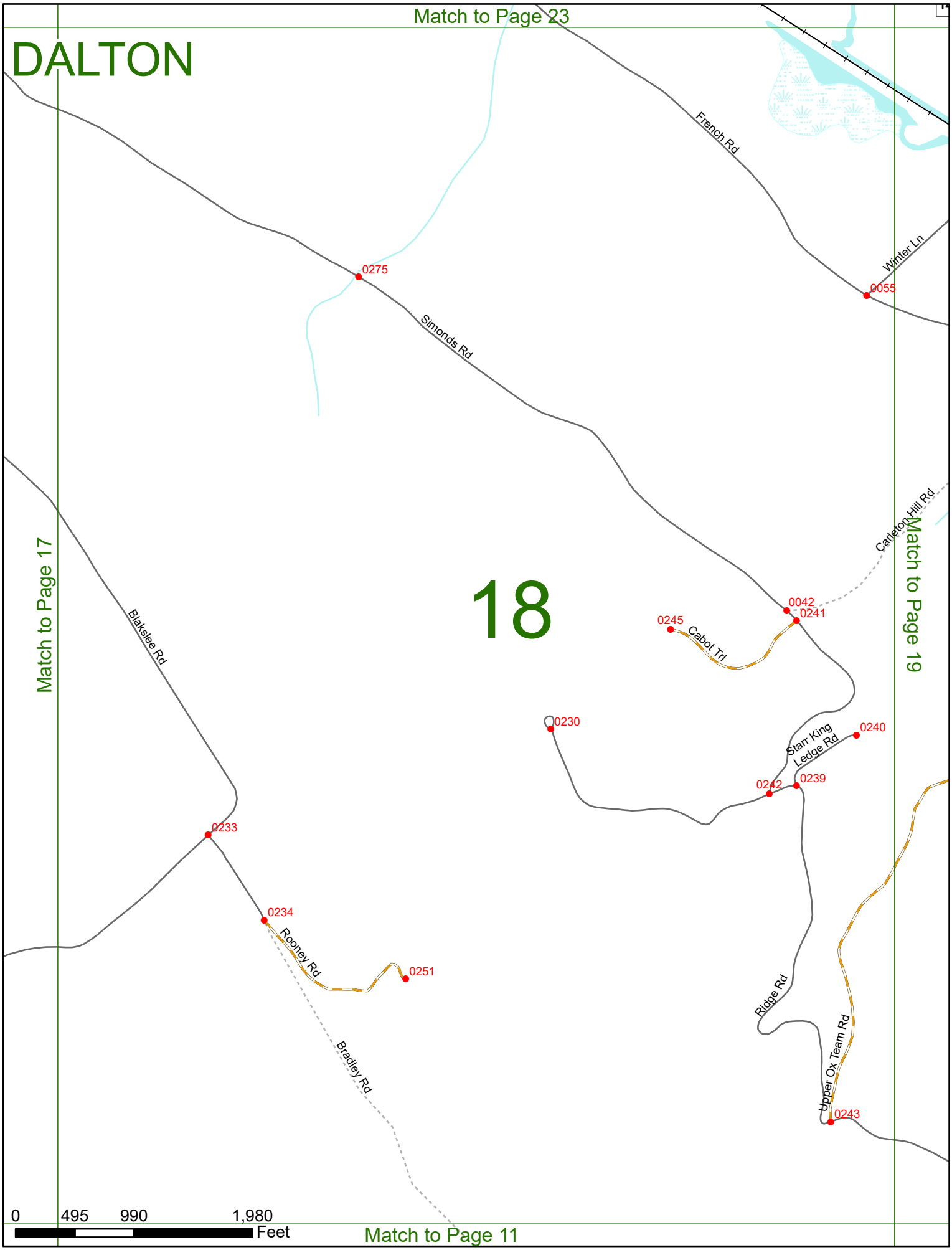
Match to Page 23
DALTON
French Rd
Winter Ln
0055
0275
Simonds Rd
Carleton Hill Rd
Match to Page 17
Match to Page 19
18
Blakslee Rd
0042
0241
0245
Cabot Trl
0230
Starr King Ledge Rd
0240
0242
0239
0233
0234
Rooney Rd
0251
Ridge Rd
Bradley Rd
Upper Ox Team Rd
0243
0 495 990 1,980
Feet
Match to Page 11

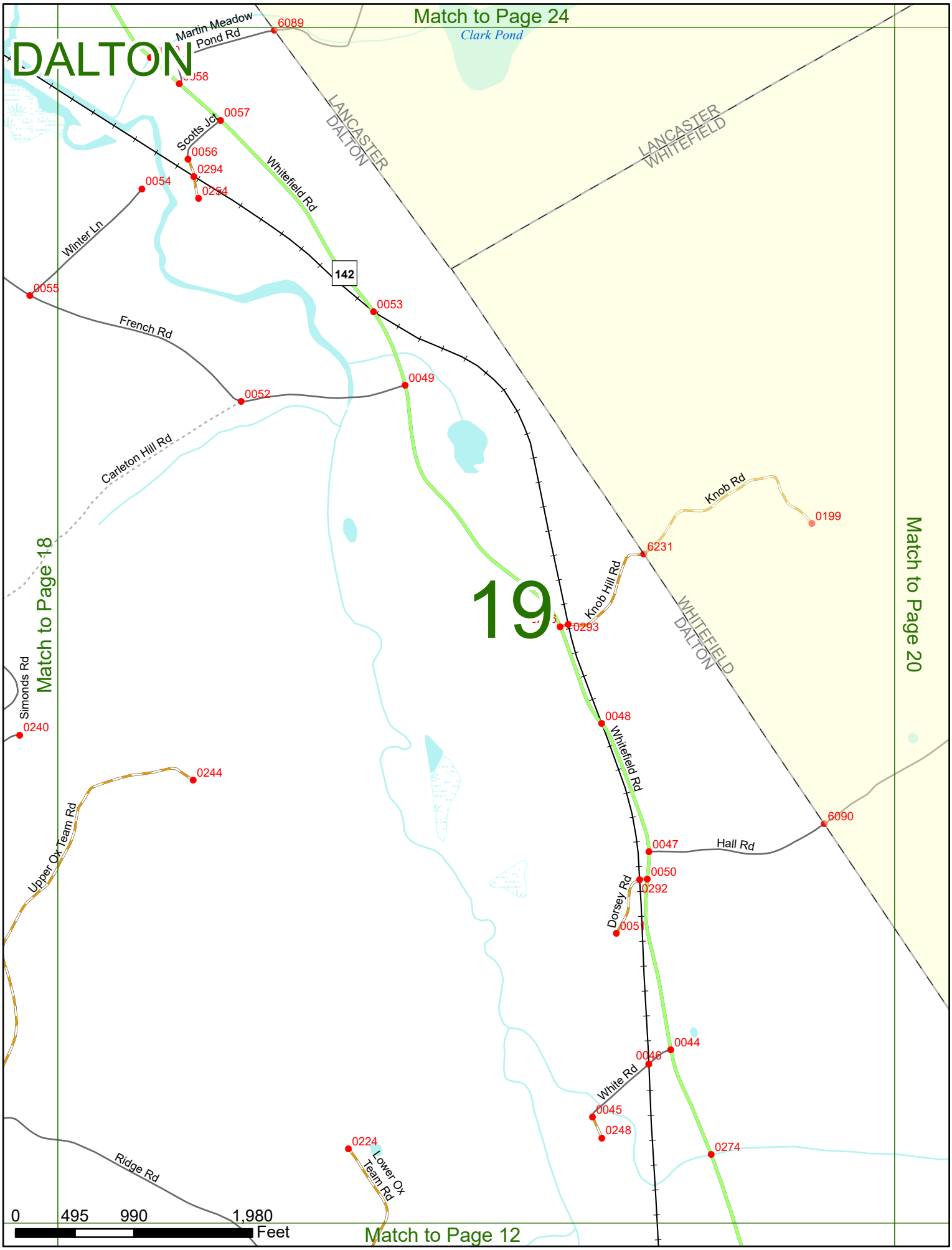
Match to Page 24
DALTON
Clark Pond
Martin Meadow Pond Rd
6089
0058
0057
Scotts Jct
0056
0294
0254
0054
Winter Ln
0055
French Rd
0052
0049
Carleton Hill Rd
Whitefield Rd
142
0053
LANCASTER
DALTON
LANCASTER
WHITEFIELD
Knob Rd
0199
6231
Knob Hill Rd
0293
19
WHITEFIELD
DALTON
Match to Page 18
Match to Page 20
Simonds Rd
0240
0244
Upper Ox Team Rd
0048
Whitefield Rd
6090
0047
Hall Rd
0050
0292
Dorsey Rd
0051
0044
0046
White Rd
0045
0248
0274
0224
Lower Ox Team Rd
Ridge Rd
0 495 990 1,980
Feet
Match to Page 12

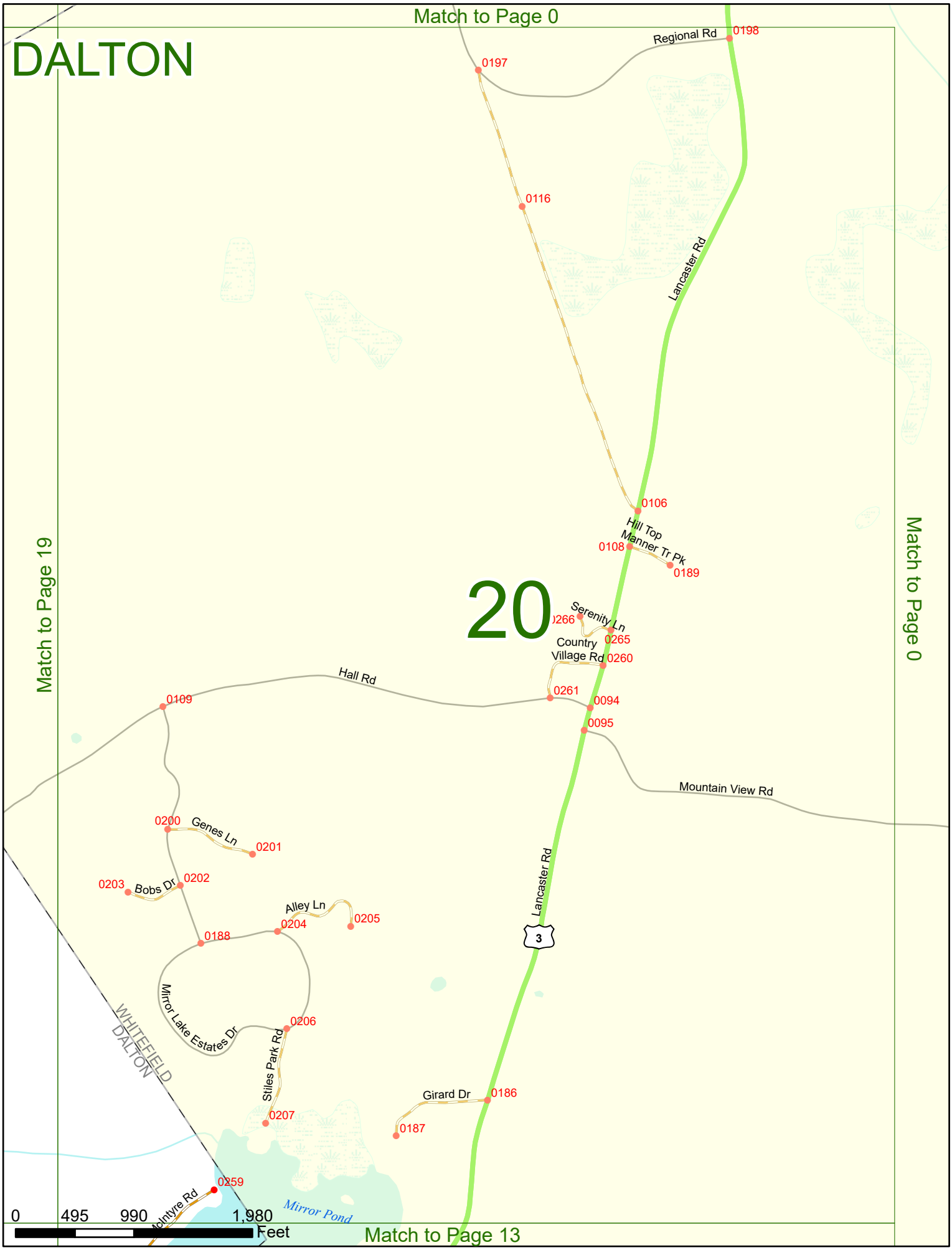
Match to Page 0
DALTON
Regional Rd
0198
0197
0116
Lancaster Rd
0106
Hill Top
Manner Tr Pk
0108
0189
20
Serenity Ln
0266
0265
Country
Village Rd
0260
Hall Rd
0261
0094
0095
0109
Mountain View Rd
Match to Page 19
Match to Page 0
0200
Genes Ln
0201
0203
Bobs Dr
0202
Alley Ln
0204
0205
0188
Lancaster Rd
3
Mirror Lake Estates Dr
0206
Stiles Park Rd
WHITEFIELD
DALTON
Girard Dr
0186
0207
0187
0259
McIntyre Rd
Mirror Pond
0
495
990
1,980
Feet
Match to Page 13

Match to Page 0

DALTON

Match to Page 0

V E R M O N T

21

Match to Page 22

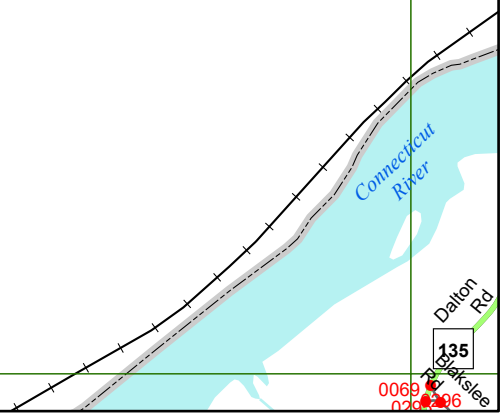

0 495 990 1,980 Feet

Match to Page 16

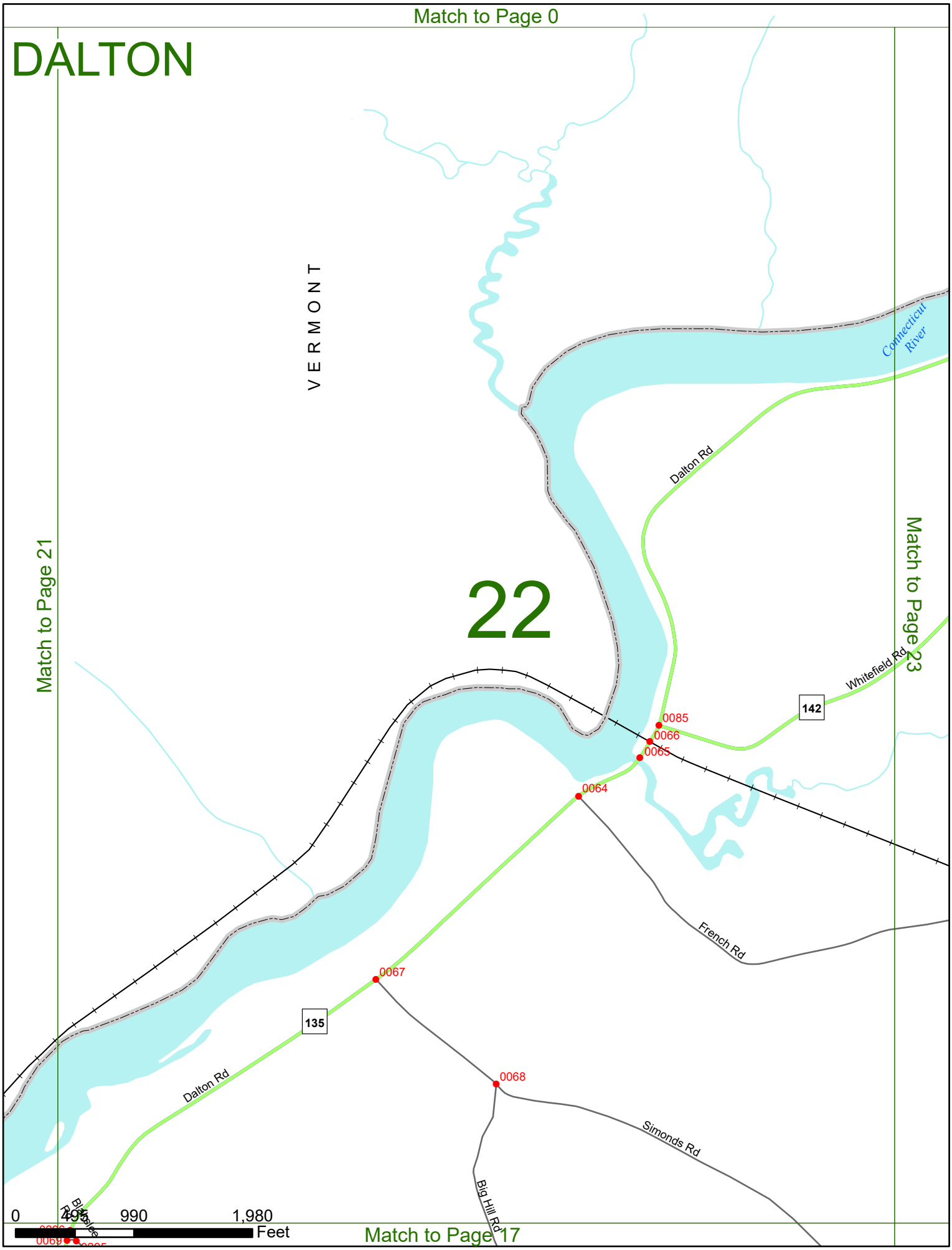
Match to Page 0
DALTON
VERMONT
Connecticut River
Dalton Rd
22
Match to Page 21
Match to Page 23
Whitefield Rd
142
0085
0066
0065
0064
French Rd
0067
135
Dalton Rd
0068
Simonds Rd
Big Hill Rd
0
495
990
1,980
Feet
Match to Page 17

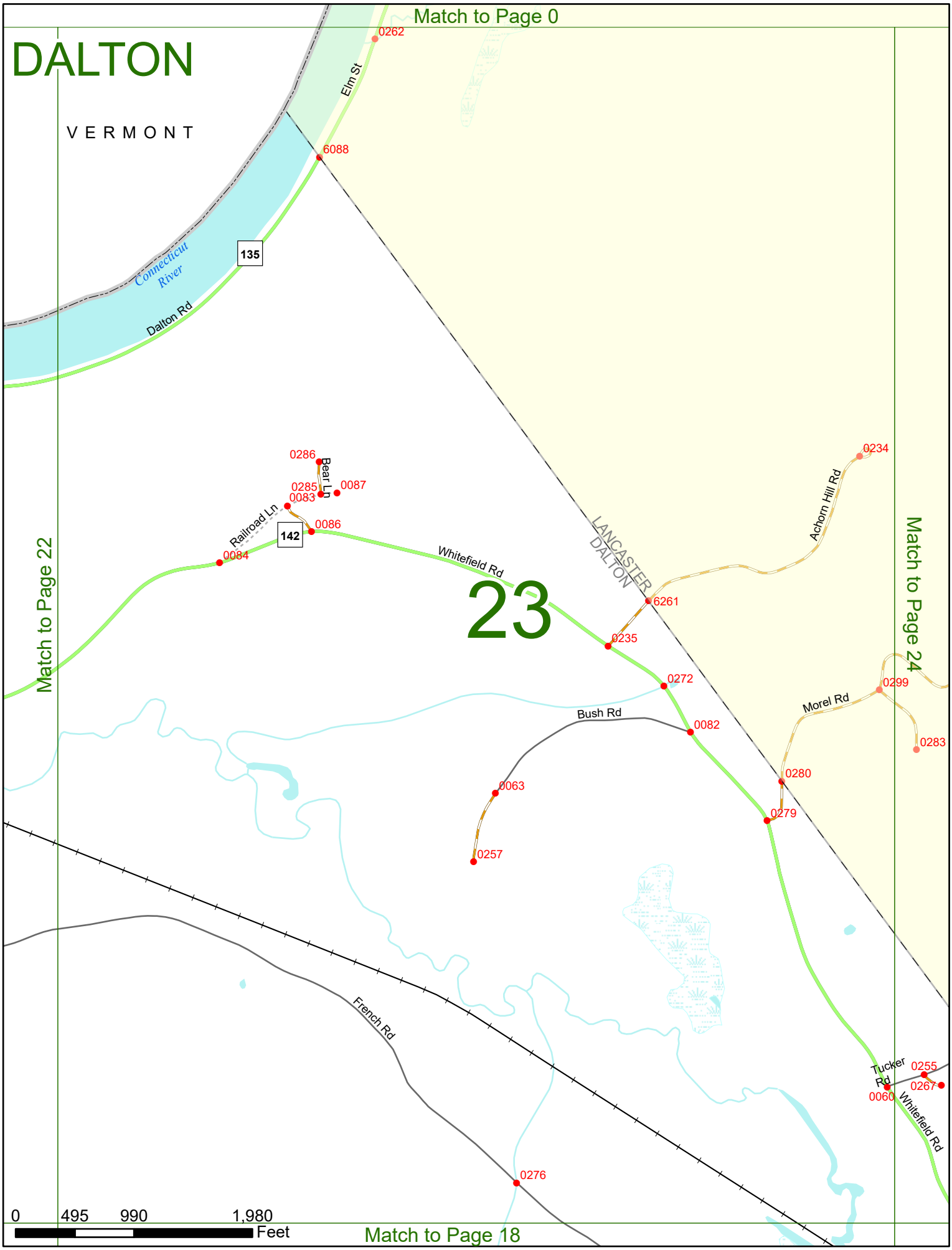
Match to Page 0
DALTON
VERMONT
Elm St
0262
6088
135
Connecticut River
Dalton Rd
0286
Bear Ln
0285
0087
0083
Railroad Ln
142
0086
0084
Whitefield Rd
23
LANCASTER
DALTON
Achorn Hill Rd
0234
6261
0235
0272
Morel Rd
0299
0283
Bush Rd
0082
0280
0063
0279
0257
French Rd
Tucker Rd
0255
0267
0060
Whitefield Rd
0276
Match to Page 22
Match to Page 24
0
495
990
1,980
Feet
Match to Page 18

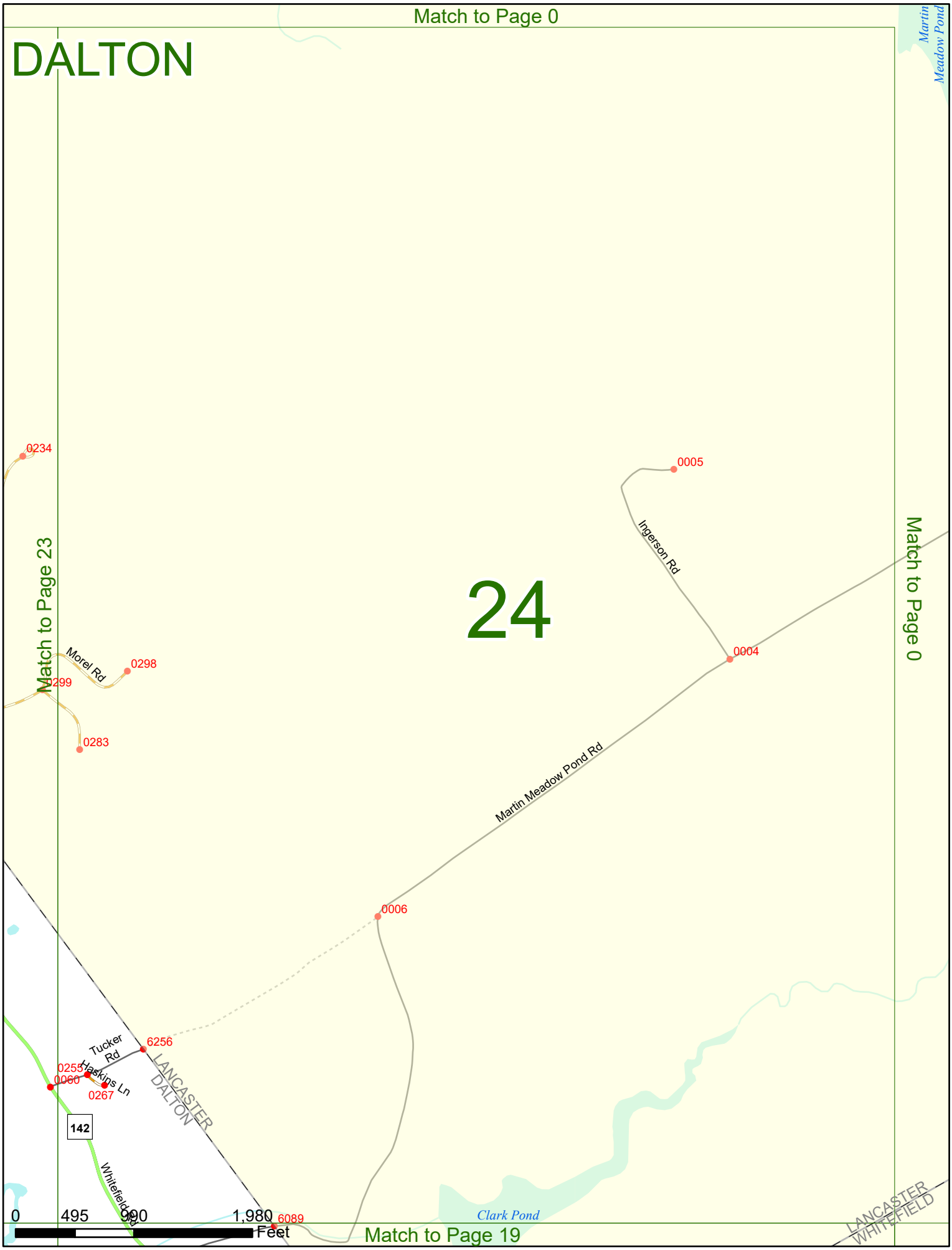
Match to Page 0
DALTON
Martin Meadow Pond
24
Match to Page 23
Match to Page 0
Match to Page 19
0234
0005
Ingerson Rd
0004
Morel Rd
0298
0299
0283
Martin Meadow Pond Rd
0006
Tucker Rd
6256
Haskins Ln
0255
0060
0267
LANCASTER
DALTON
142
Whitefield Rd
6089
Clark Pond
LANCASTER
WHITEFIELD
0
495
990
1,980
Feet