New Hampshire DOT
Department of Transportation

Maps and data sets are not guaranteed to be free from errors and omissions. Data is in a constant state of update and correction by various groups and agencies. Information displayed on this map is the best available at the time of publication.

2026 Nodal Reference Bookmap

LEGEND

Divided Highway Limited Access

Turnpike Toll Road

U.S. Route

N.H. Route

State Roads (Carries NO Route Number)

Local Roads

Class 6 Roads (Not Maintained)

Private Roads

State Line

County Line

Town Line

Rivers & Streams

Lakes & Ponds

State Parks

National & State Forests

Reference Nodes

NHDOT will accept crash locations based on the State of NH Uniform Police Traffic Accident Report.

Crash occurred on:

Option 1 Street Address

123 Main Street

Option 2

Route No and/or Street name	Distance from Intersecting Street	NESW	Intesecting Road, Bridge, Town/County line
Main Street	*500*	*E*	*Oak Street*

Option 3

First Node	Distance from First Node	Second Node
515	*212*	*632*

Option 4

Route No and/or Street name	Mile Marker on Interstate Only	NESW	Mile (Marker)
I89S	*700 feet*	*S*	*36.8*

Option 3 – Example

Street Name	*Loudon Road*
First Node	*803*
Distance from First Node	318 Ft
Second Node	*813*

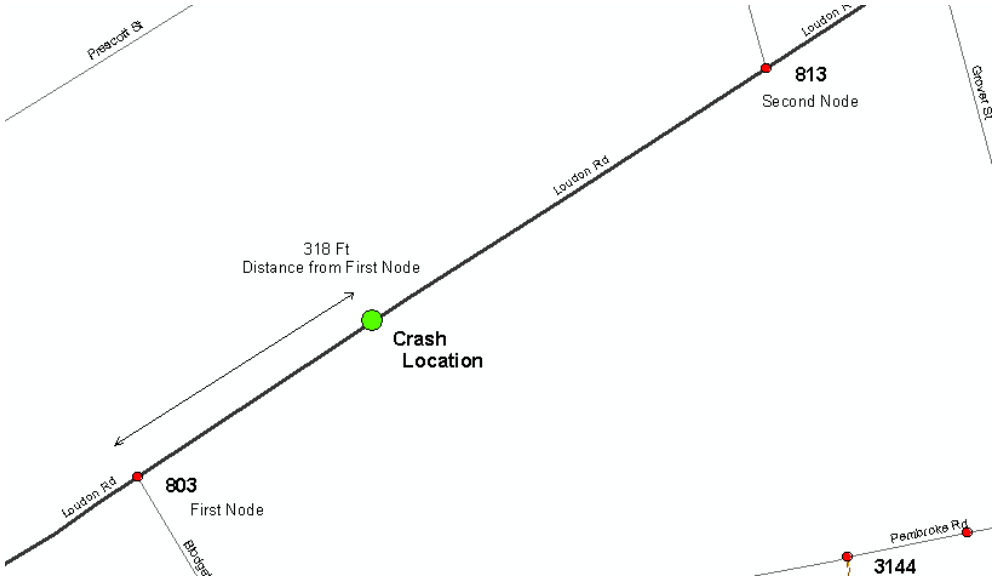

CONWAY

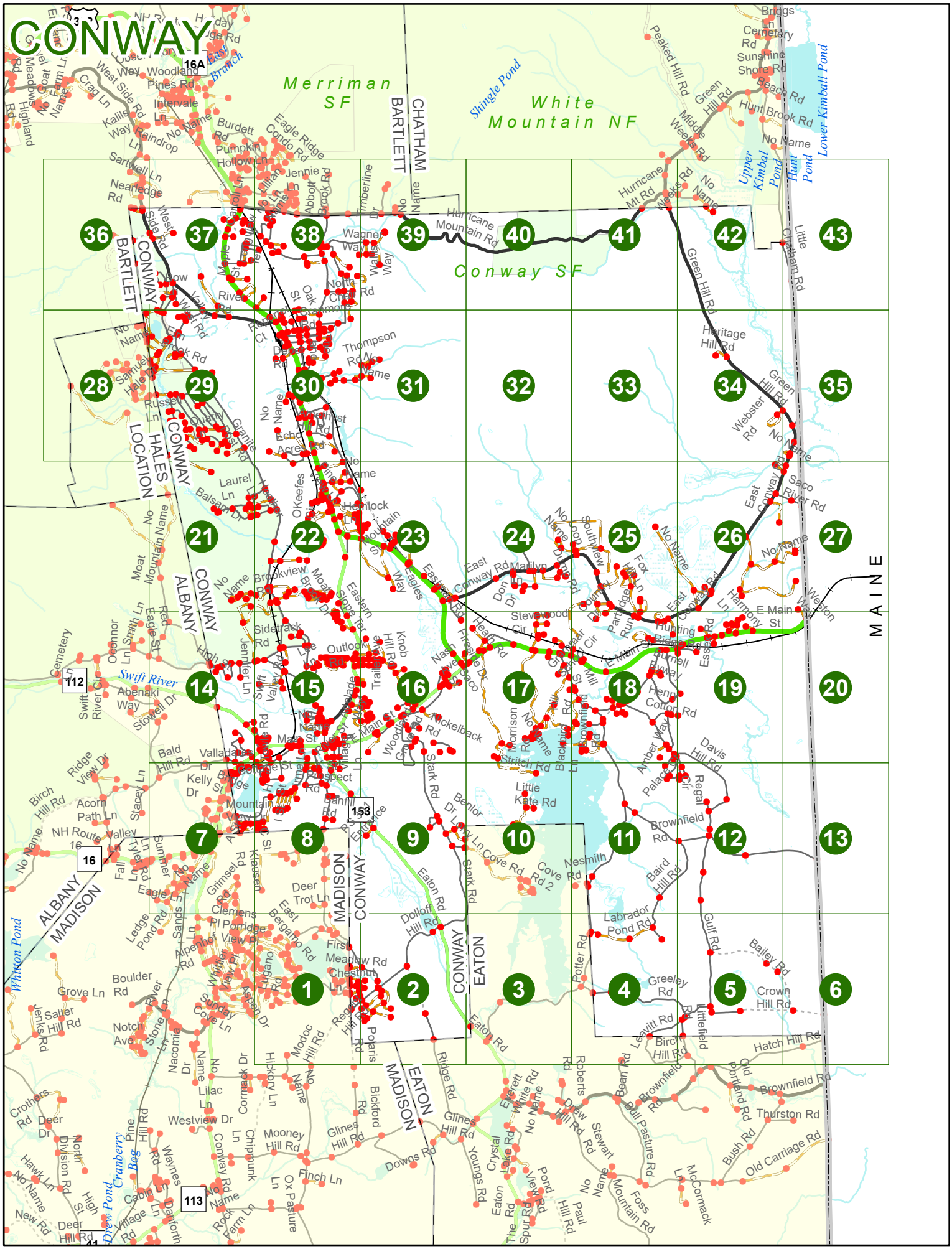

Date: 1/15/2026

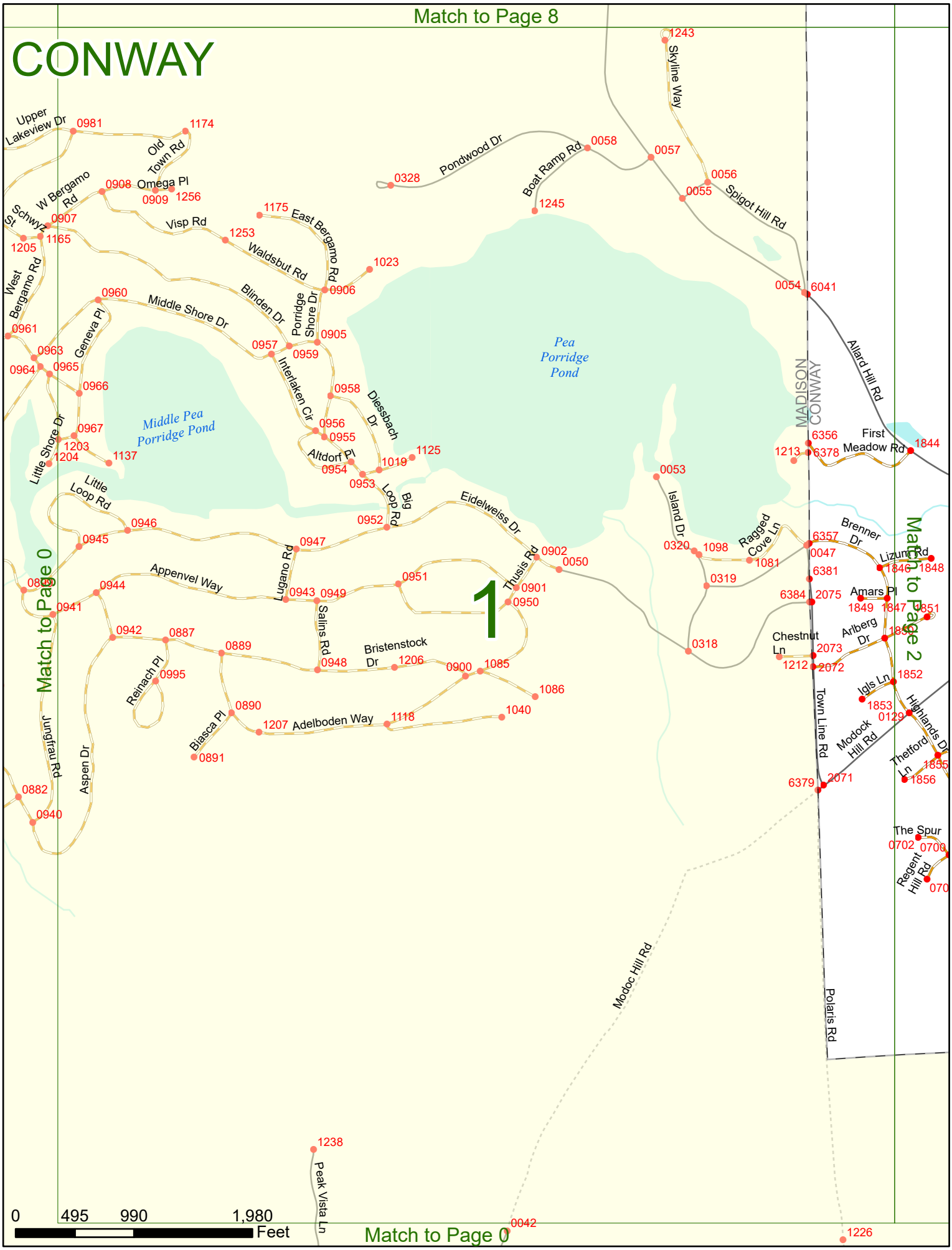
Match to Page 8
CONWAY
Upper Lakeview Dr
Old Town Rd
Omega Pl
W Bergamo Rd
St Schwyn
West Bergamo Rd
Visp Rd
East Bergamo Rd
Waldsbut Rd
Pondwood Dr
Boat Ramp Rd
Skyline Way
Spigot Hill Rd
Middle Shore Dr
Blinden Dr
Porridge Shore Dr
Geneva Pl
Interlaken Cir
Diessbach Dr
Altdorf Pl
Big Loop Rd
Little Loop Rd
Little Shore Dr
Pea Porridge Pond
Middle Pea Porridge Pond
Eidelweiss Dr
Appenvel Way
Lugano Rd
Thusis Rd
Island Dr
Ragged Cove Ln
Brenner Dr
Lizum Rd
Amars Pl
Arlberg Dr
Chestnut Ln
Igls Ln
Highlands Dr
Thetford Ln
Modock Hill Rd
Town Line Rd
Allard Hill Rd
First Meadow Rd
MADISON
CONWAY
Salins Rd
Bristenstock Dr
Reinach Pl
Biasca Pl
Adelboden Way
Jungfrau Rd
Aspen Dr
Modoc Hill Rd
Polaris Rd
Peak Vista Ln
The Spur
Regent Hill Rd
Match to Page 0
Match to Page 2
Match to Page 0
1
0 495 990 1,980 Feet

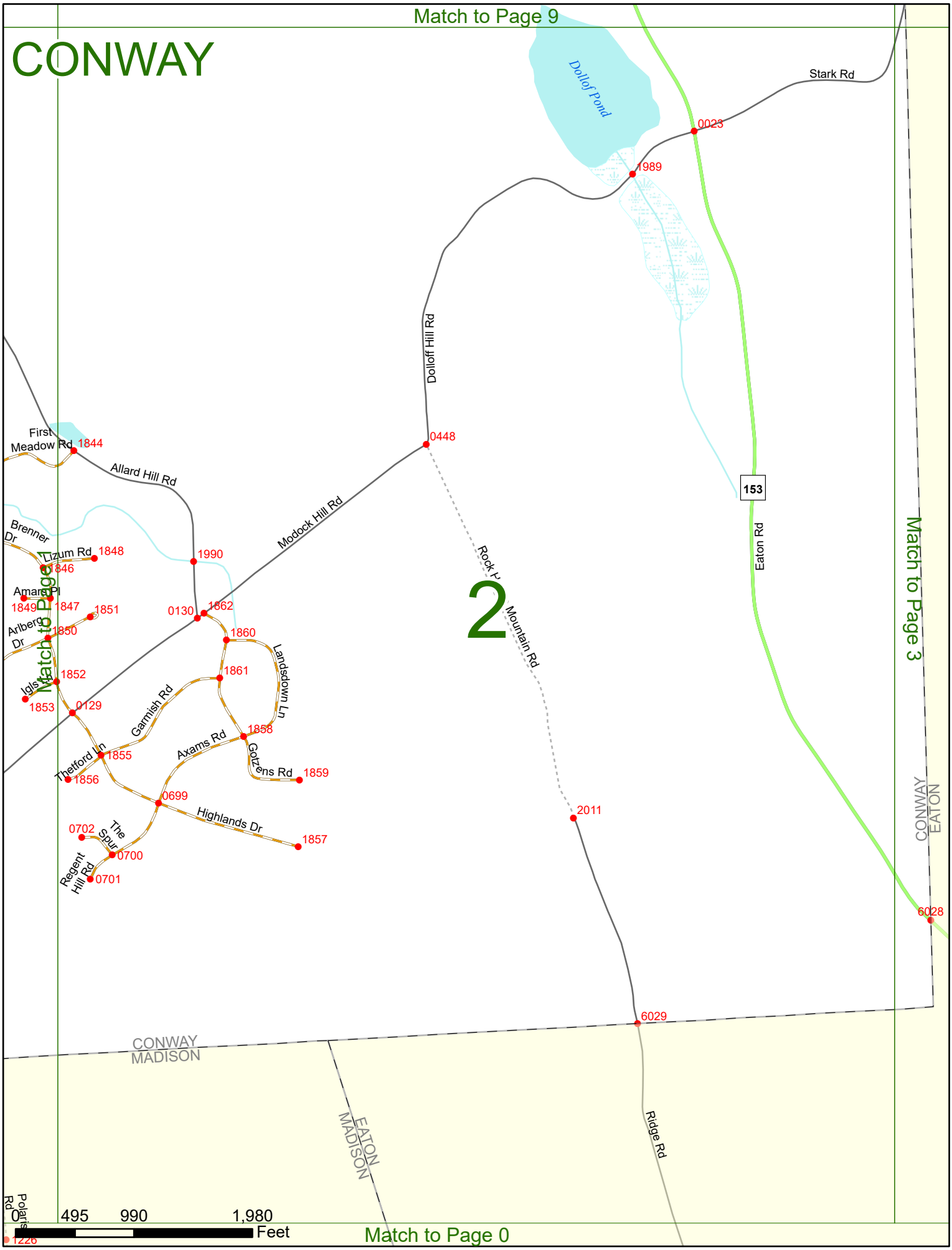
Match to Page 9
CONWAY
Dolloff Pond
Stark Rd
0023
1989
Dolloff Hill Rd
0448
First Meadow Rd
1844
Allard Hill Rd
Modock Hill Rd
153
Eaton Rd
Brenner Dr
Lizum Rd
1848
1846
1990
Amaral Pl
1849
1847
1851
0130
1862
Arlberg Dr
1850
1860
Rock Hill Mountain Rd
2
Match to Page 1
Match to Page 3
Landsdown Ln
1852
1861
Igls
1853
0129
Garmish Rd
1858
Axams Rd
Thetford Ln
1855
Goizens Rd
1859
1856
0699
2011
Highlands Dr
0702
The Spur
1857
0700
Regent Hill Rd
0701
6028
CONWAY
EATON
6029
CONWAY
MADISON
EATON
MADISON
Ridge Rd
Polaris Rd
1226
0
495
990
1,980
Feet
Match to Page 0

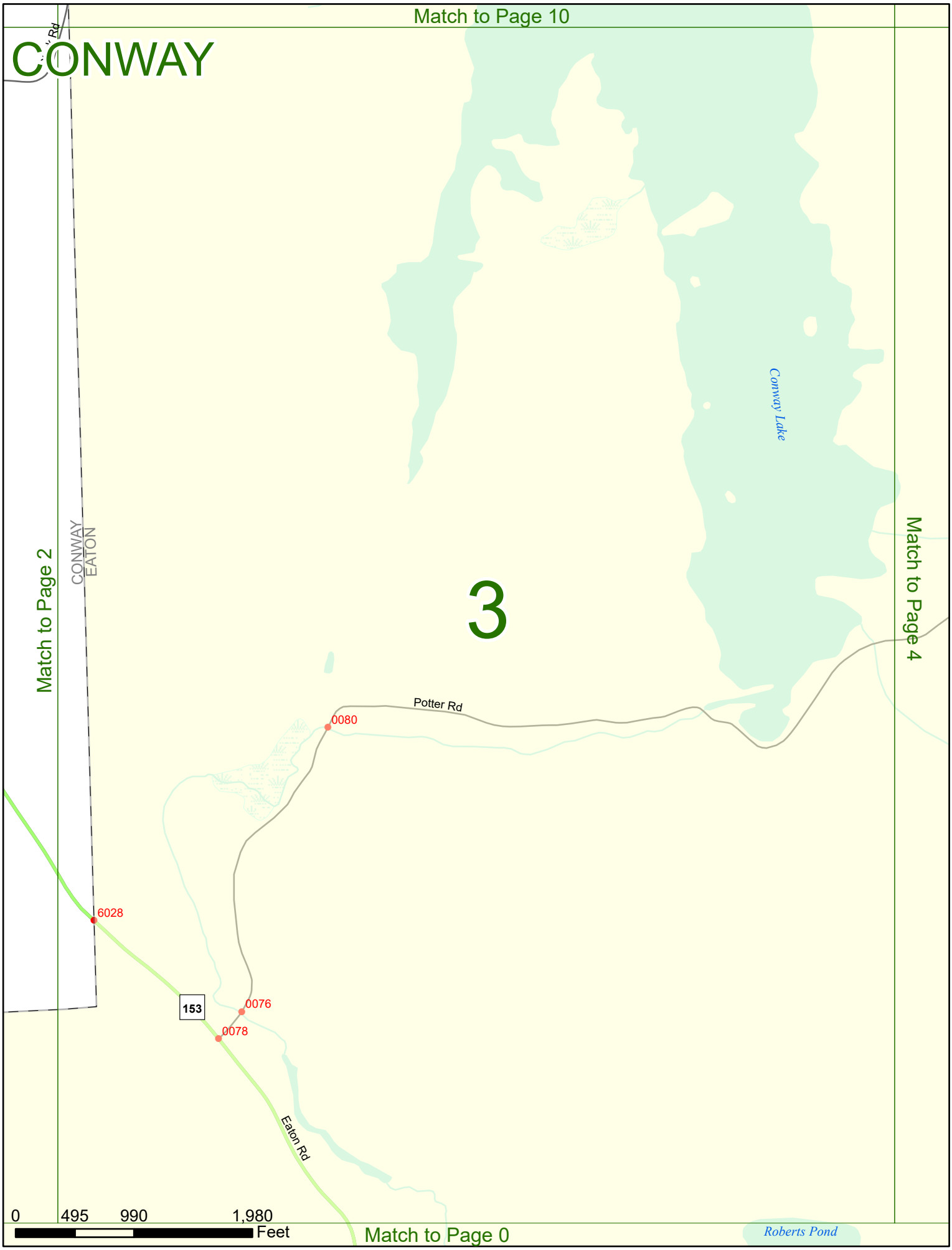
Match to Page 10
CONWAY
Rd
Conway Lake
CONWAY
EATON
Match to Page 2
Match to Page 4
3
Potter Rd
0080
6028
153
0076
0078
Eaton Rd
0
495
990
1,980
Feet
Match to Page 0
Roberts Pond

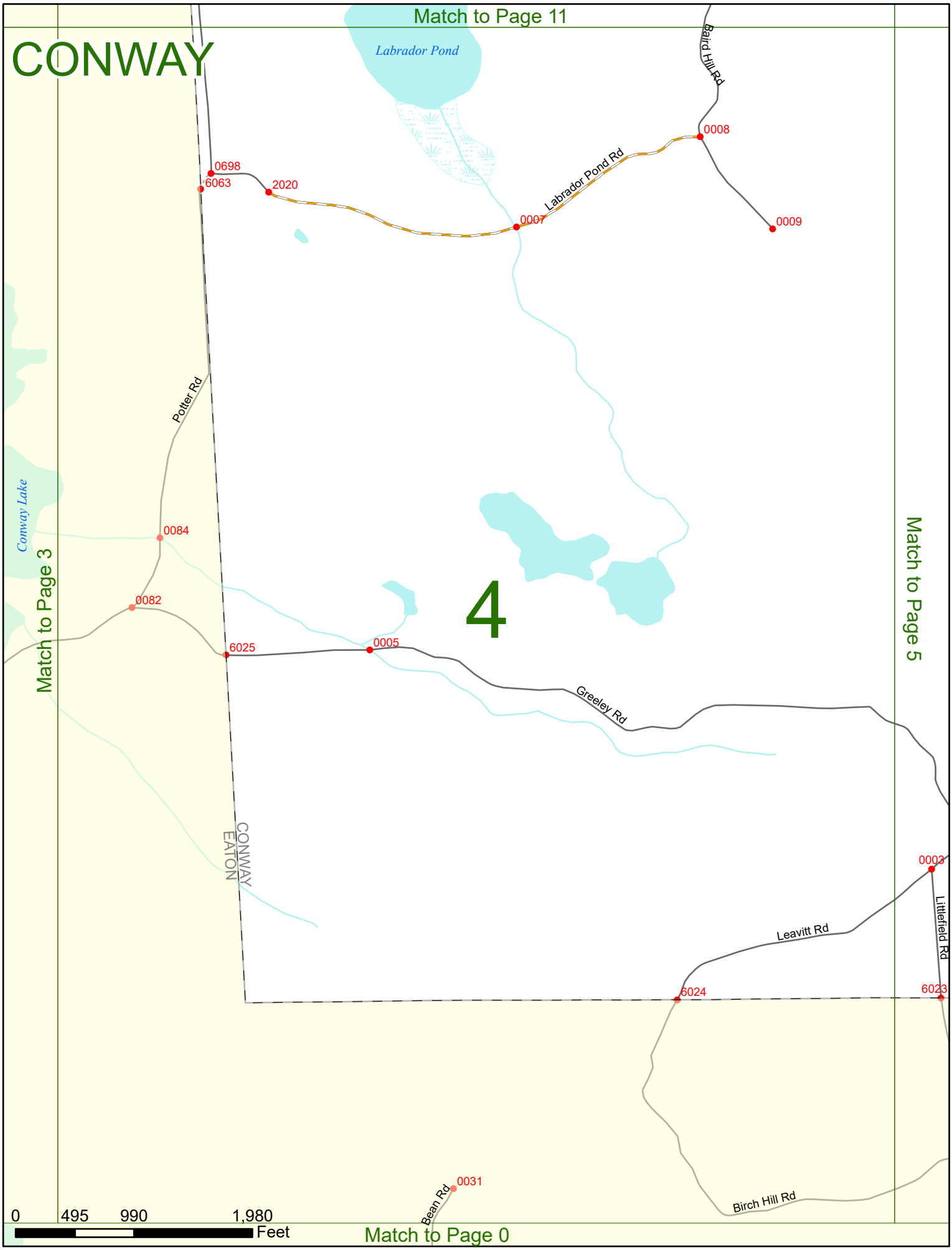
Match to Page 11
CONWAY
Labrador Pond
Beard Hill Rd
0008
0698
6063
2020
Labrador Pond Rd
0007
0009
Potter Rd
Conway Lake
0084
0082
4
6025
0005
Greeley Rd
Match to Page 3
Match to Page 5
CONWAY
EATON
0003
Littlefield Rd
Leavitt Rd
6024
6023
Birch Hill Rd
0031
Bean Rd
0
495
990
1,980
Feet
Match to Page 0

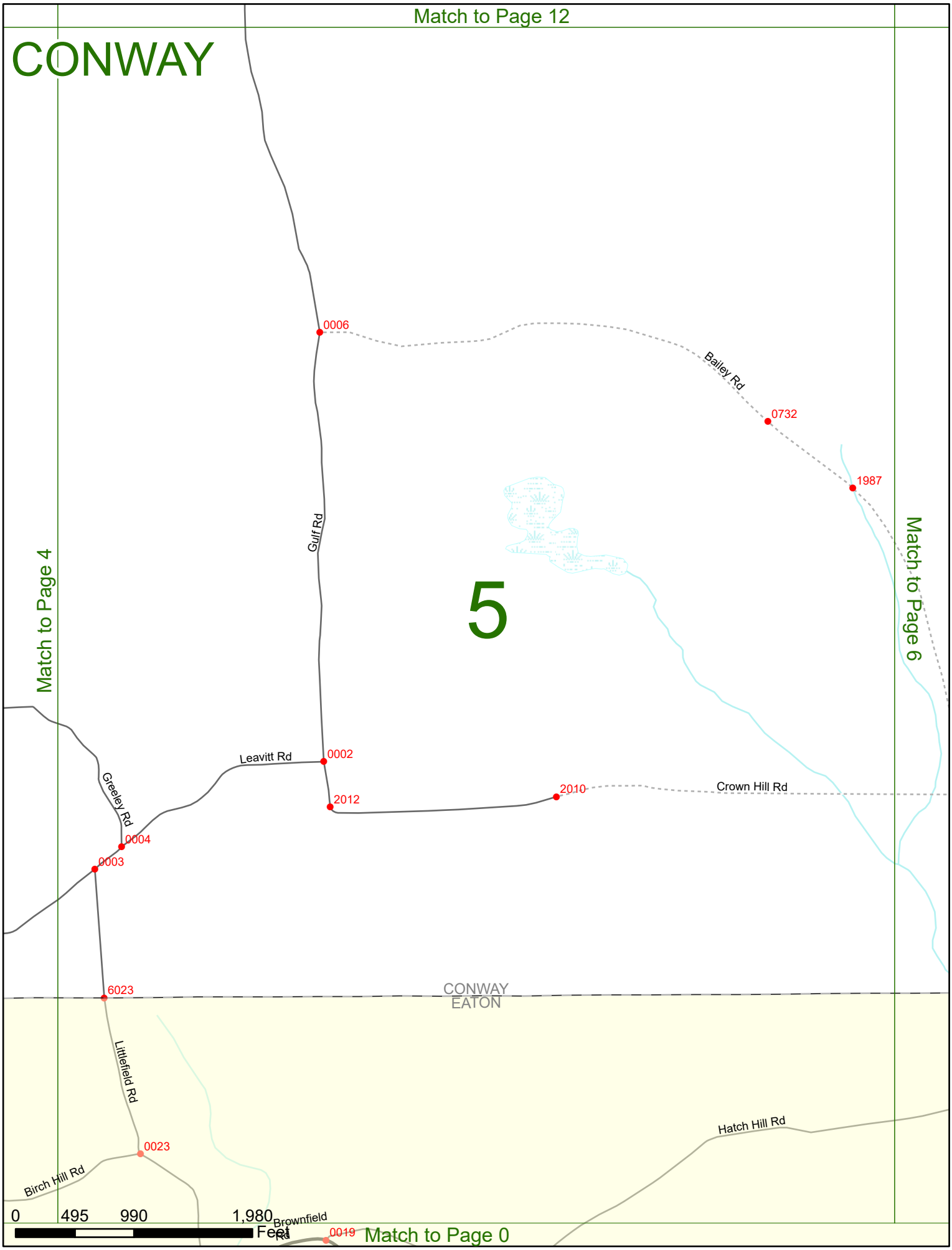
Match to Page 12
CONWAY
Match to Page 4
Match to Page 6
5
0006
Bailey Rd
0732
1987
Gulf Rd
Leavitt Rd
0002
2012
2010
Crown Hill Rd
Greeley Rd
0004
0003
6023
CONWAY
EATON
Littlefield Rd
0023
Hatch Hill Rd
Birch Hill Rd
0
495
990
1,980
Feet
Brownfield Rd
0019
Match to Page 0

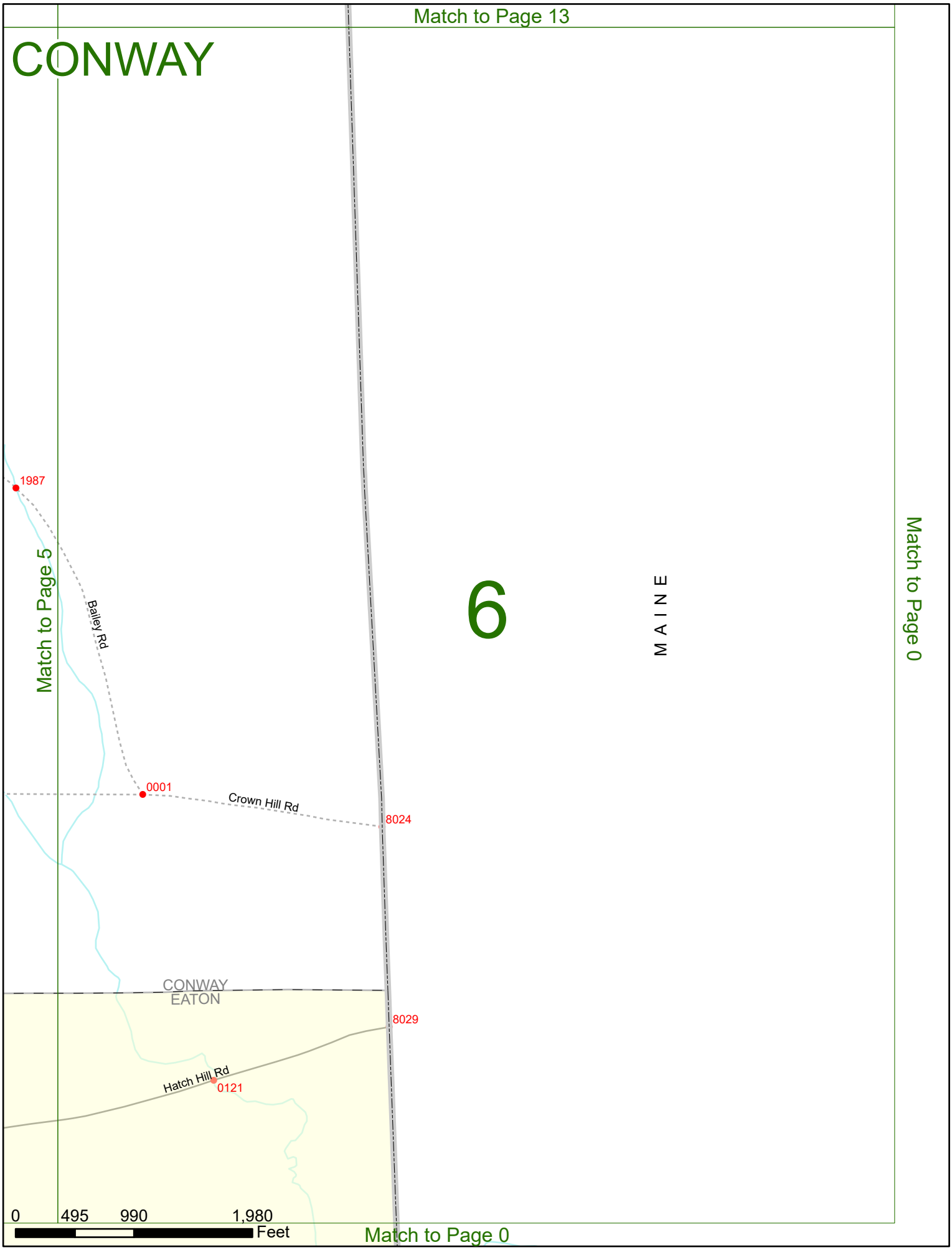
Match to Page 13
CONWAY
1987
Bailey Rd
Match to Page 5
6
MAINE
Match to Page 0
0001
Crown Hill Rd
8024
CONWAY
EATON
8029
Hatch Hill Rd
0121
0
495
990
1,980
Feet
Match to Page 0

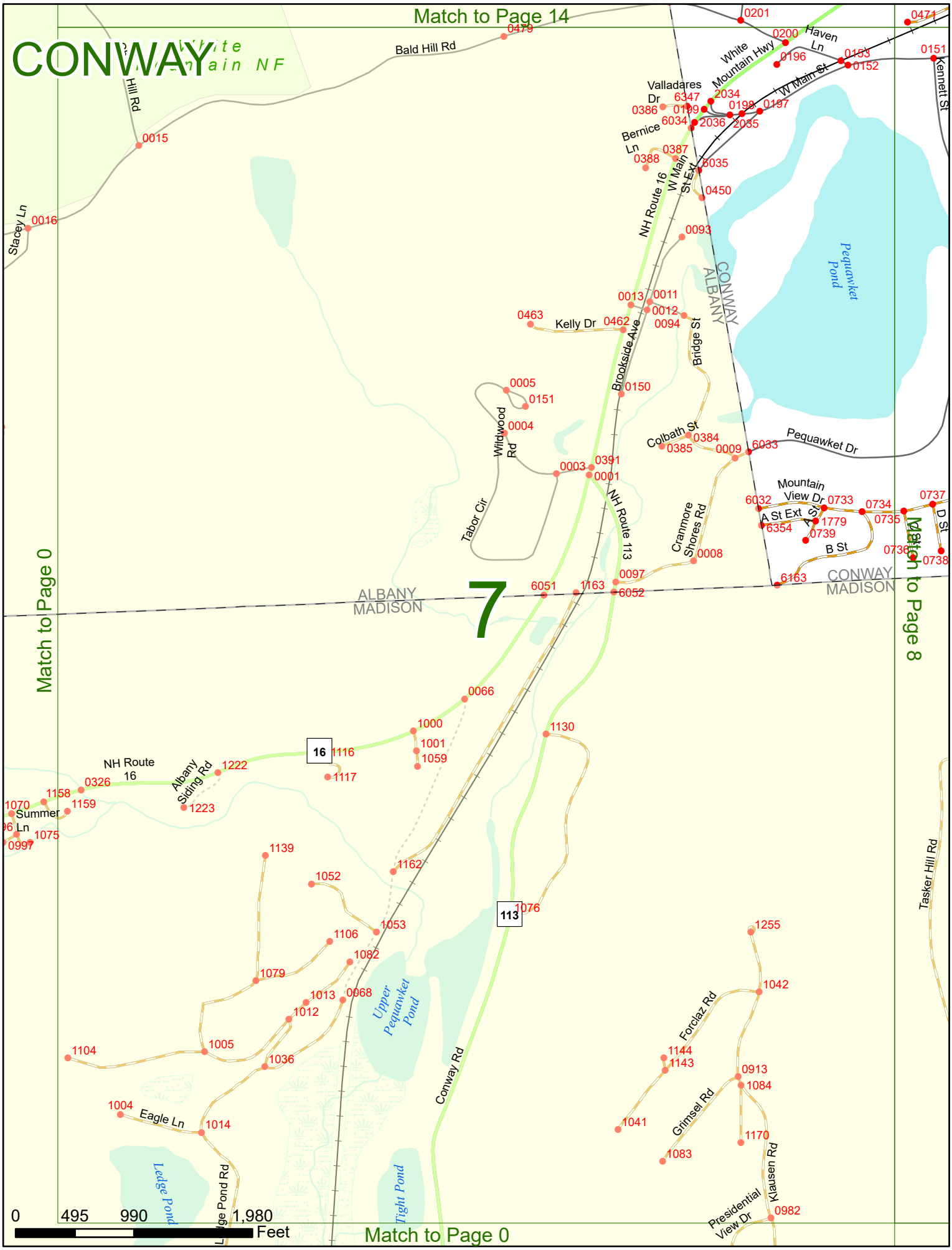
CONWAY
Match to Page 14
Match to Page 0
Match to Page 8
Match to Page 0
7
ALBANY
MADISON
CONWAY
ALBANY
CONWAY
MADISON
Bald Hill Rd
Hill Rd
Stacey Ln
Valladares Dr
Bernice Ln
White Mountain Hwy
Haven Ln
W Main St
W Main St Ext
Kennett St
NH Route 16
Brookside Ave
Bridge St
Kelly Dr
Wildwood Rd
Tabor Cir
NH Route 113
Colbath St
Pequawket Dr
Cranmore Shores Rd
Mountain View Dr
A St Ext
A St
B St
D St
Pequawket Pond
NH Route 16
Albany Siding Rd
Summer Ln
Upper Pequawket Pond
Conway Rd
Forclaz Rd
Grimsel Rd
Klausen Rd
Presidential View Dr
Eagle Ln
Ledge Pond Rd
Ledge Pond
Tight Pond
Tasker Hill Rd
0 495 990 1,980
Feet

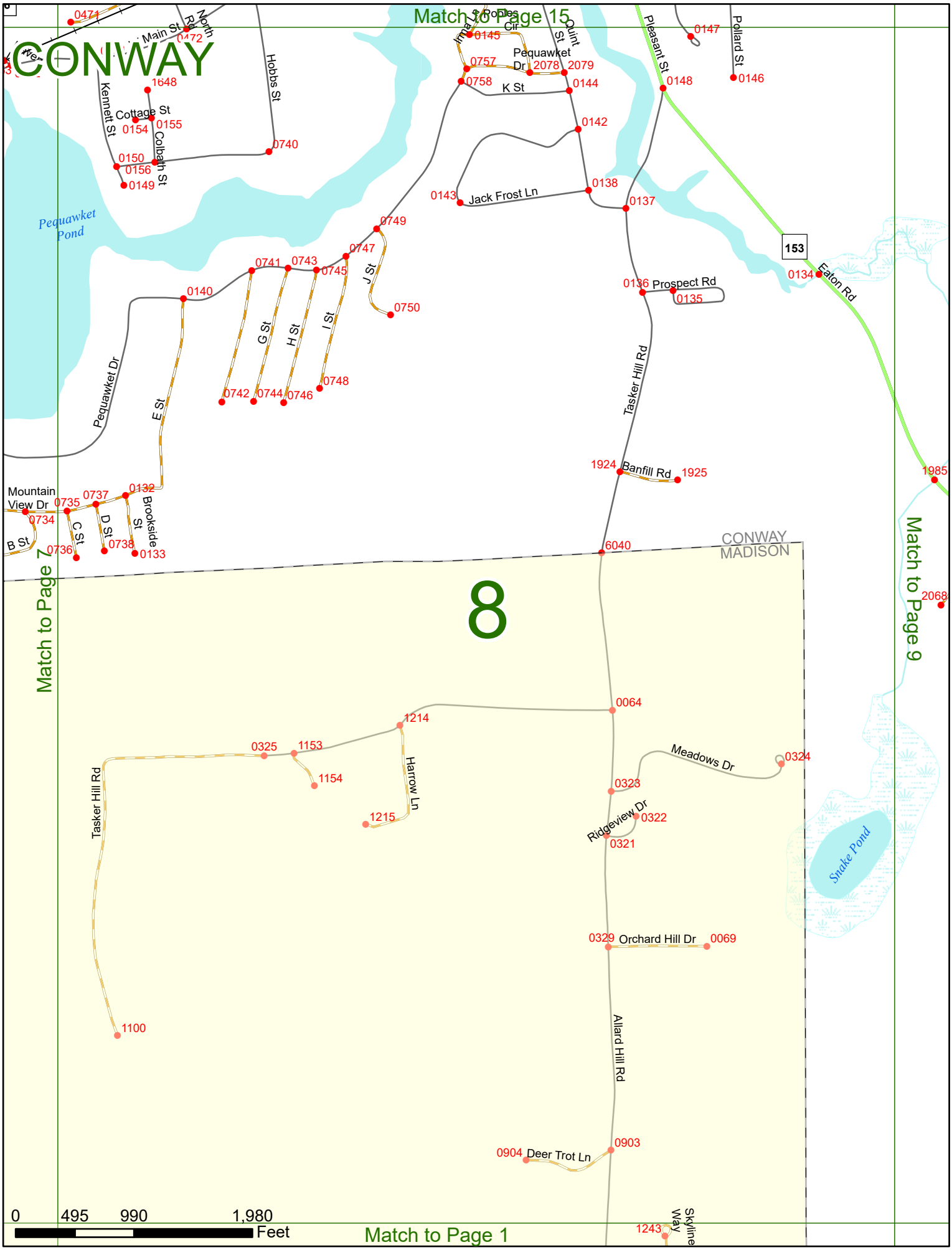
CONWAY
8
Match to Page 15
Match to Page 7
Match to Page 9
Match to Page 1
CONWAY
MADISON
Main St
North Rd
Hobbs St
Kennett St
Cottage St
Colbath St
Pequawket Pond
Pequawket Dr
E St
G St
H St
I St
J St
Mountain View Dr
B St
C St
D St
Brookside St
Jack Frost Ln
Pequawket Dr
K St
Quint St
Pleasant St
Pollard St
153
Prospect Rd
Eaton Rd
Tasker Hill Rd
Banfill Rd
Meadows Dr
Ridgeview Dr
Harrow Ln
Orchard Hill Dr
Allard Hill Rd
Deer Trot Ln
Skyline Way
Snake Pond
0 495 990 1,980
Feet

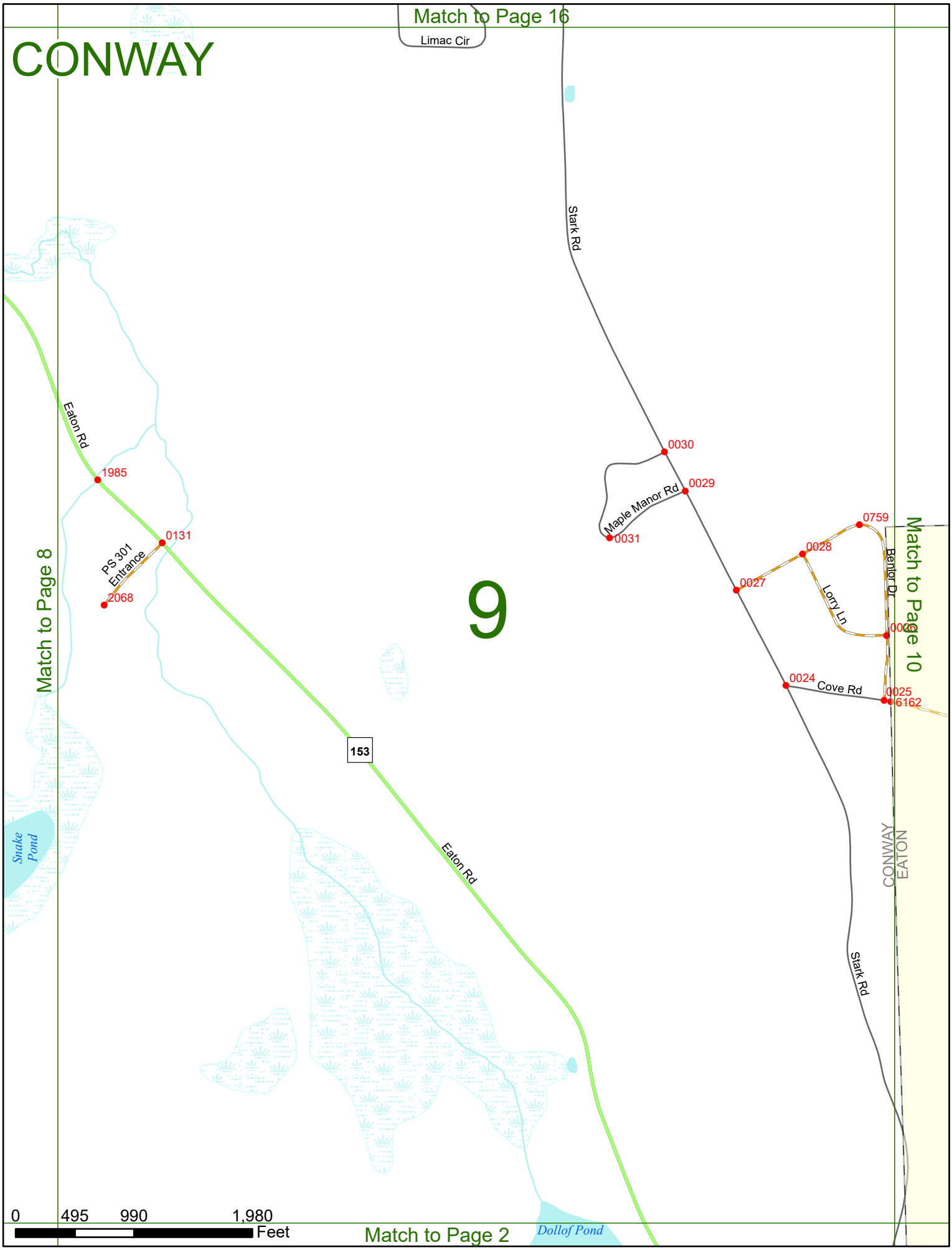
Match to Page 16
CONWAY
Limac Cir
Stark Rd
Eaton Rd
1985
0131
PS 301
Entrance
2068
Match to Page 8
9
0030
0029
Maple Manor Rd
0031
0759
0028
0027
Lorry Ln
Benior Dr
0026
0024
Cove Rd
0025
6162
Match to Page 10
153
Eaton Rd
Snake Pond
CONWAY
EATON
Stark Rd
0
495
990
1,980
Feet
Match to Page 2
Dollof Pond

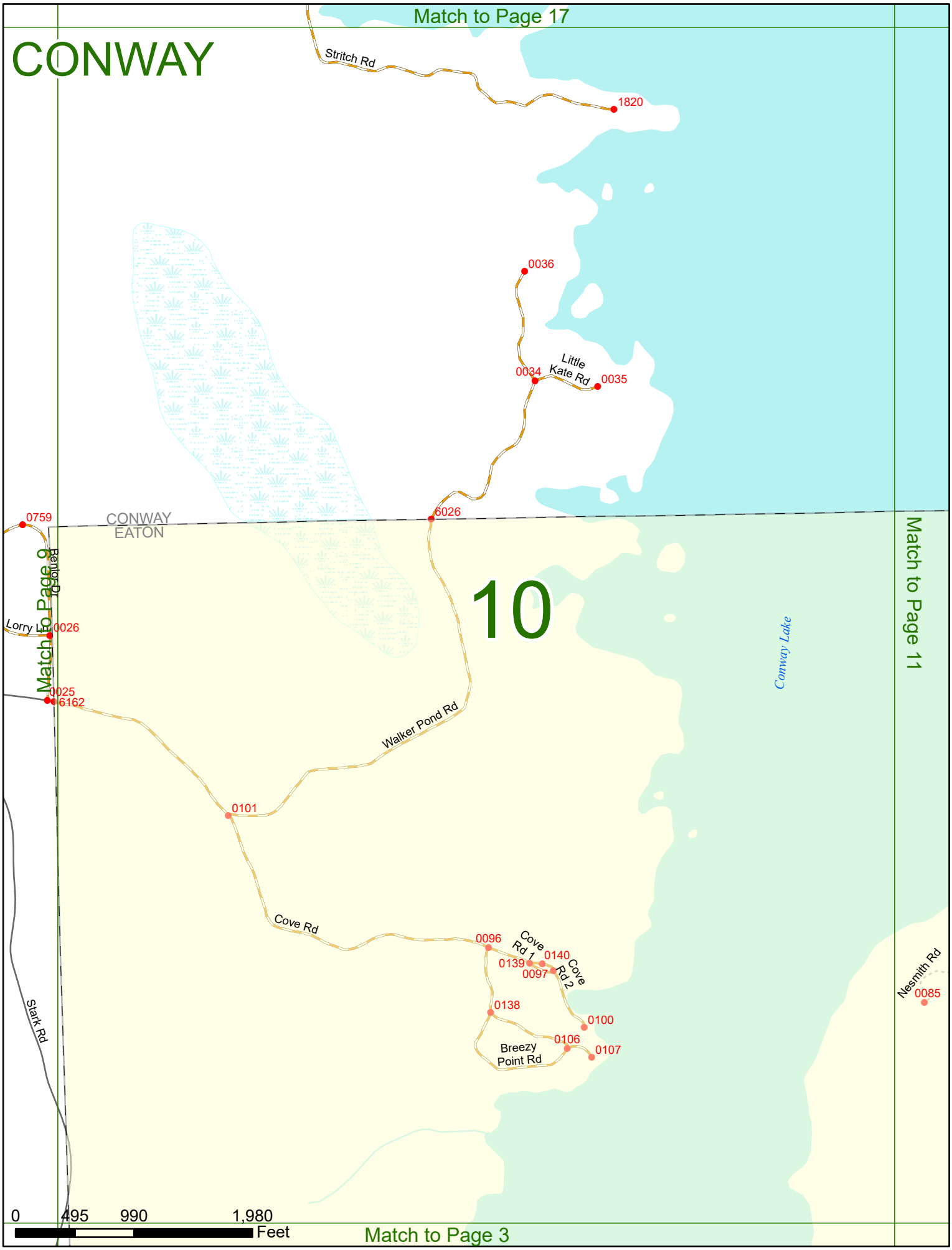
Match to Page 17
CONWAY
Stritch Rd
1820
0036
Little Kate Rd
0034
0035
6026
0759
CONWAY
EATON
Benton Dr
Match to Page 9
Lorry Ln
0026
0025
6162
10
Walker Pond Rd
Conway Lake
Match to Page 11
0101
Cove Rd
0096
Cove Rd 1
0139
0140
0097
Cove Rd 2
0138
0100
0106
0107
Breezy Point Rd
Stark Rd
Nesmith Rd
0085
0
495
990
1,980
Feet
Match to Page 3

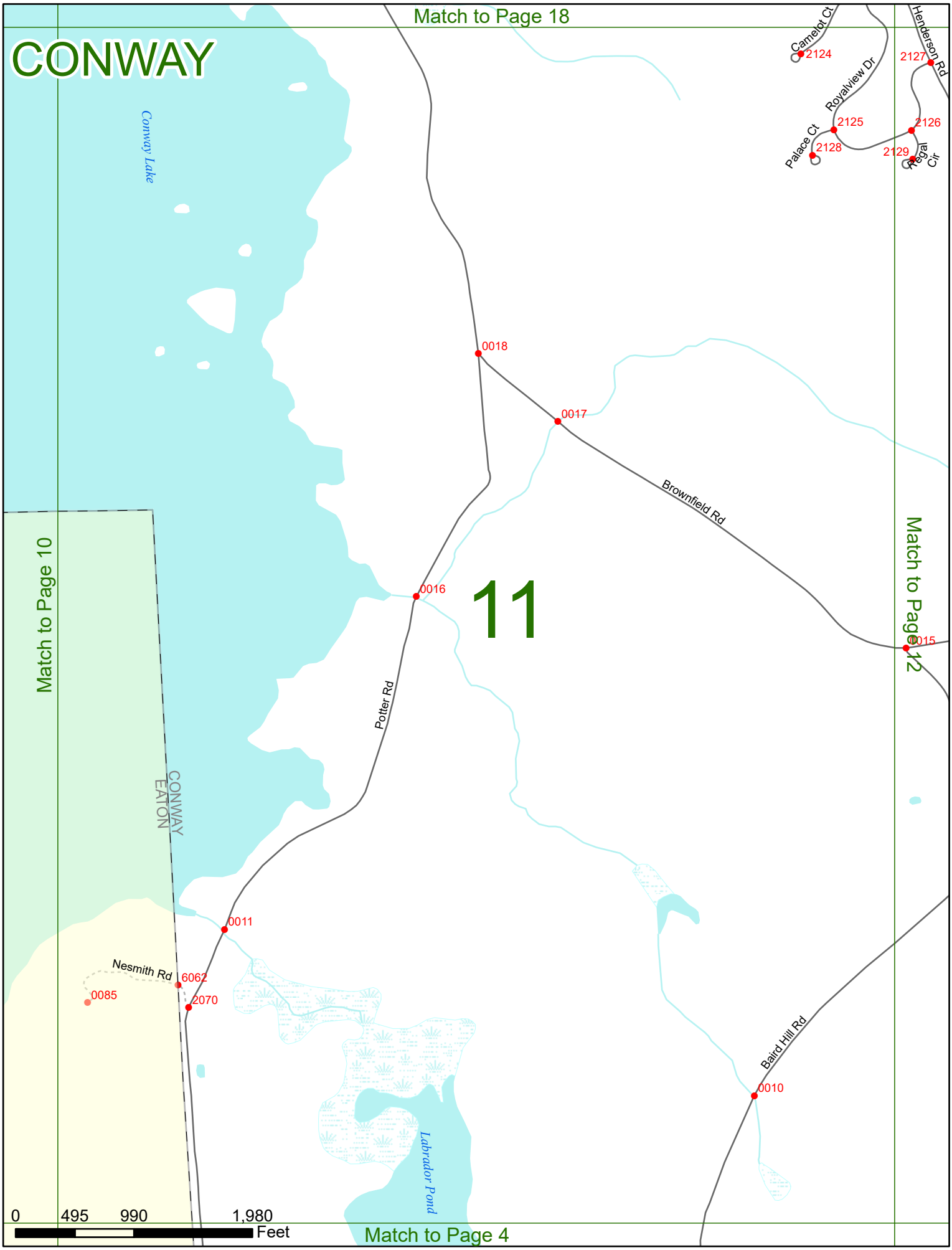
Match to Page 18
CONWAY
Conway Lake
Camelot Ct
2124
Royalview Dr
2127
Henderson Rd
2125
2126
Palace Ct
2128
2129
Regal Cir
0018
0017
Brownfield Rd
Match to Page 10
Match to Page 12
0016
11
0015
Potter Rd
CONWAY
EATON
0011
Nesmith Rd
6062
0085
2070
Baird Hill Rd
0010
Labrador Pond
0
495
990
1,980
Feet
Match to Page 4

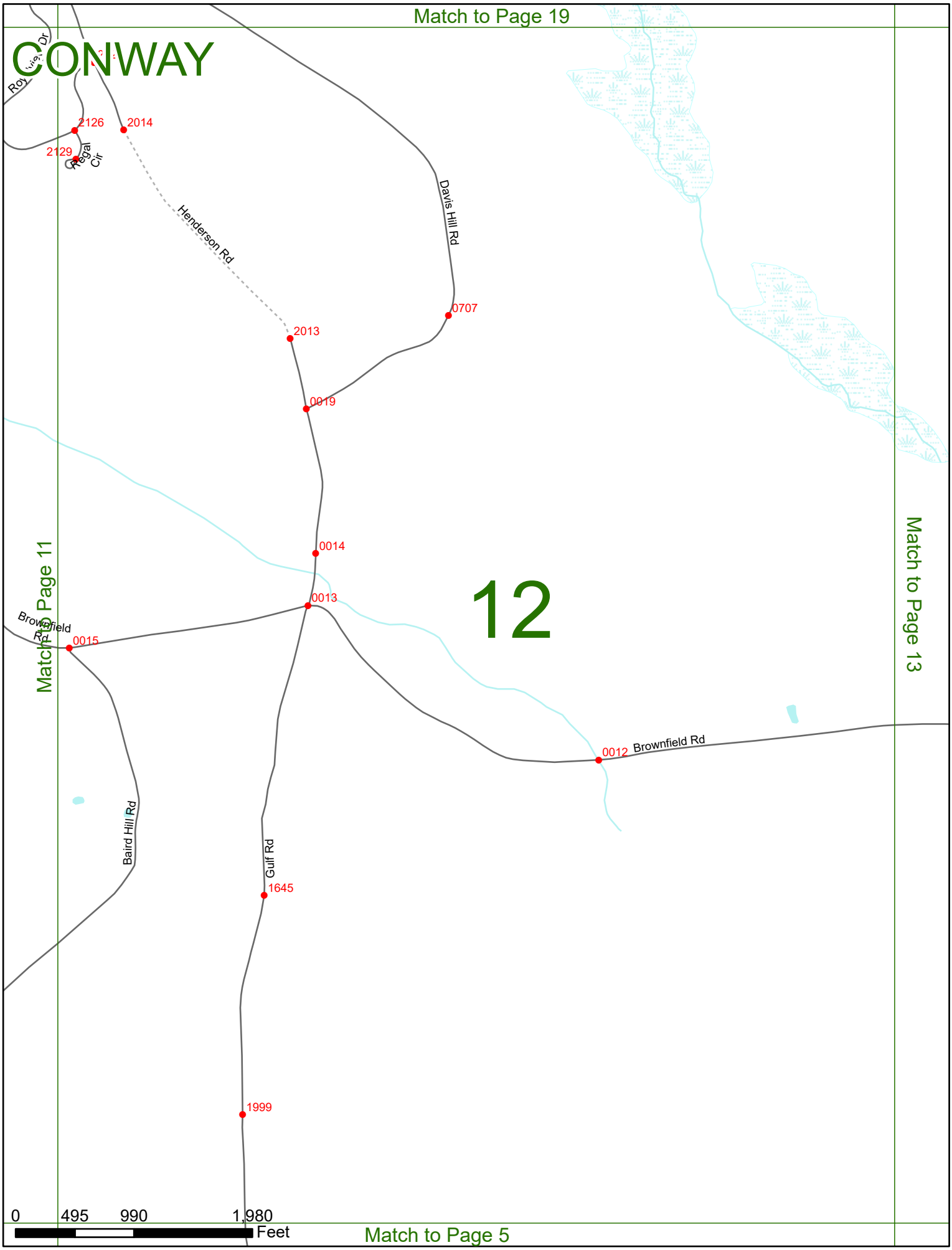
Match to Page 19
CONWAY
Royal View Dr
2126
2014
2129
Regal Cir
Henderson Rd
Davis Hill Rd
0707
2013
0019
0014
0013
12
Brownfield Rd
0015
Match to Page 11
Match to Page 13
0012
Brownfield Rd
Baird Hill Rd
Gulf Rd
1645
1999
0
495
990
1,980
Feet
Match to Page 5

Match to Page 20

CONWAY

Match to Page 12

Match to Page 0

13

MAINE

Brownfield Rd

8023

0 495 990 1,980 Feet

Match to Page 6

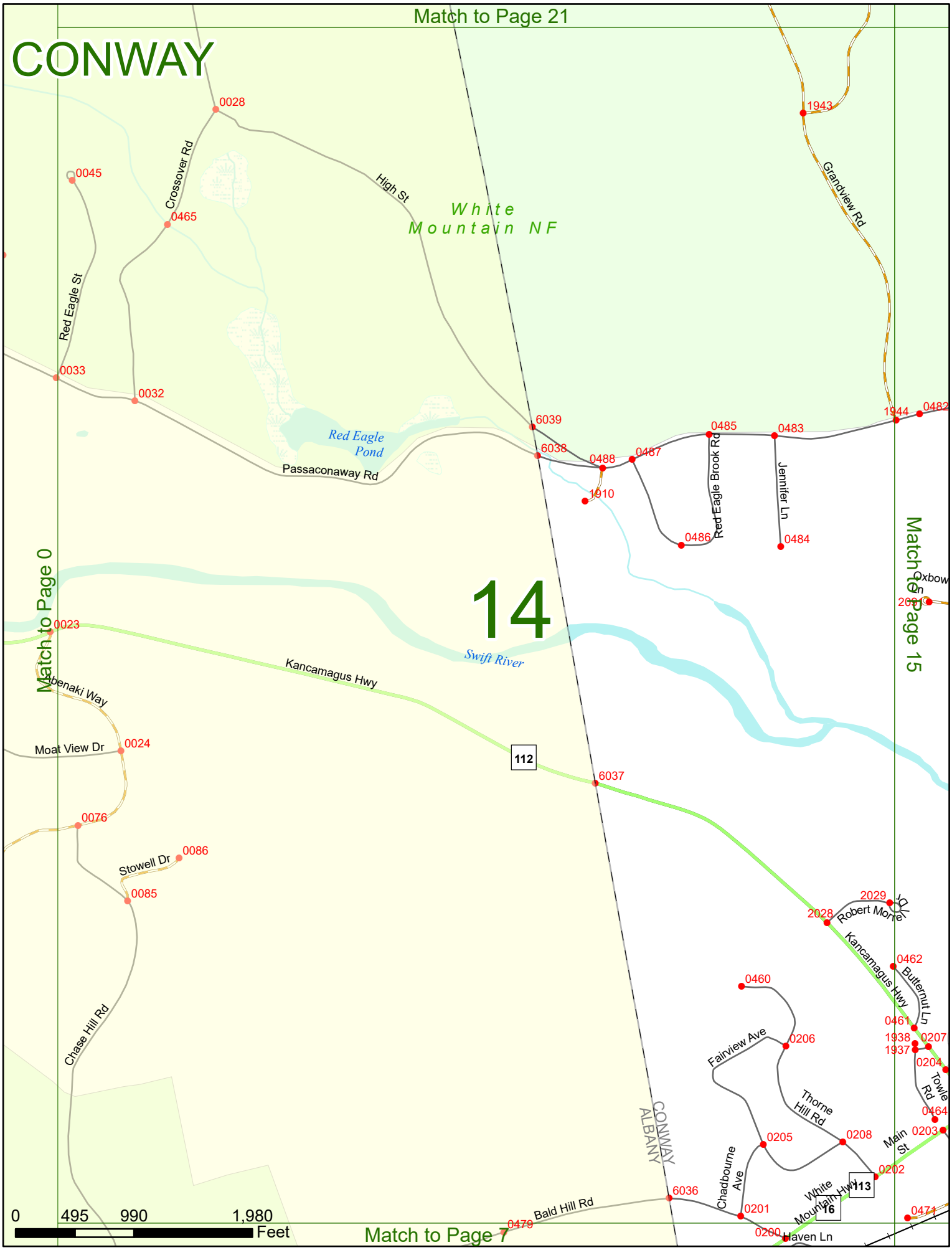
Match to Page 21
CONWAY
0028
1943
0045
Crossover Rd
High St
Grandview Rd
0465
White
Mountain NF
Red Eagle St
0033
0032
1944
0482
6039
0485
0483
Red Eagle
Pond
6038
0488
0487
Red Eagle Brook Rd
Jennifer Ln
Passaconaway Rd
1010
0486
0484
Match to Page 0
Match to Page 15
Oxbow
Ln
2010
14
0023
Swift River
Kancamagus Hwy
Abenaki Way
Moat View Dr
0024
112
6037
0076
Stowell Dr
0086
0085
2029
2028
Robert Morse
Kancamagus Hwy
0462
Butternut Ln
0460
0461
1938
0207
1937
0204
Fairview Ave
0206
Towle
Rd
Thorne
Hill Rd
0464
Chase Hill Rd
CONWAY
ALBANY
0205
0208
Main
St
0203
Chadbourne
Ave
0202
White
Mountain Hwy
113
6036
Bald Hill Rd
0201
16
0471
0479
0200
Haven Ln
0
495
990
1,980
Feet
Match to Page 7

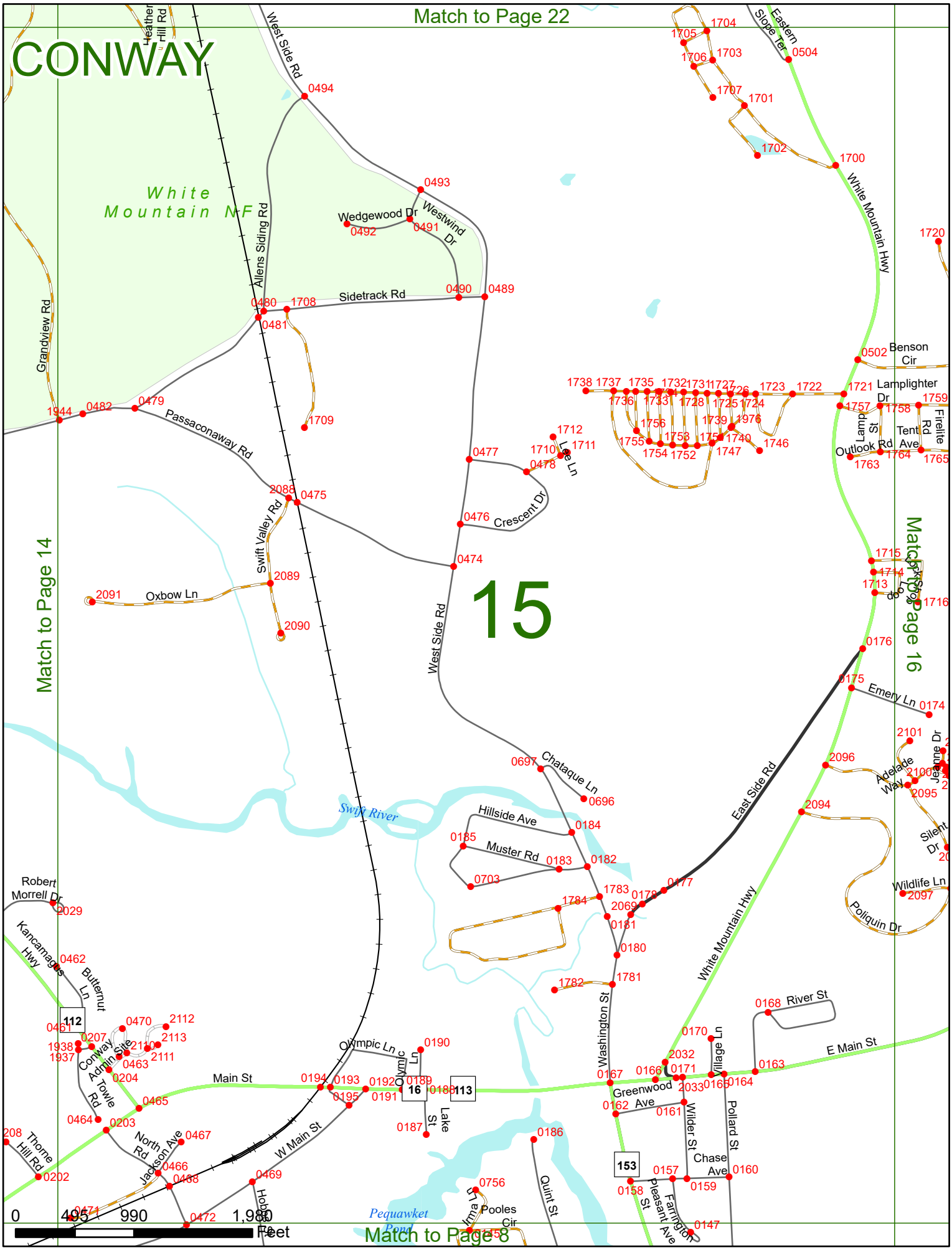
Match to Page 22
CONWAY
Heather Hill Rd
West Side Rd
White Mountain NF
Allens Siding Rd
Wedgewood Dr
Westwind Dr
Sidetrack Rd
Grandview Rd
Passaconaway Rd
Swift Valley Rd
Oxbow Ln
Crescent Dr
Le Ln
West Side Rd
15
Match to Page 14
Match to Page 16
Eastern Slope Ter
White Mountain Hwy
Benson Cir
Lamplighter Dr
Lamp St
Firelite Rd
Tent Ave
Outlook Rd
Loop
Emery Ln
Jeanne Dr
Adelade Way
Silent Dr
Wildlife Ln
Poliquin Dr
East Side Rd
Chataque Ln
Hillside Ave
Muster Rd
Swift River
Robert Morrell Dr
Kancamagus Hwy
Butternut Ln
112
Conway Admin Site
Towle Rd
Main St
Olympic Ln
16
113
Lake St
W Main St
Thorne Hill Rd
North Ave
Jackson Rd
Hobbs Rd
Washington St
Greenwood Ave
Village Ln
River St
E Main St
Wilder St
Pollard St
Chase Ave
153
Pleasant St
Farrington Ave
Quint St
Pooles Cir
Pequawket Pond
0 495 990 1,980 Feet
Match to Page 8

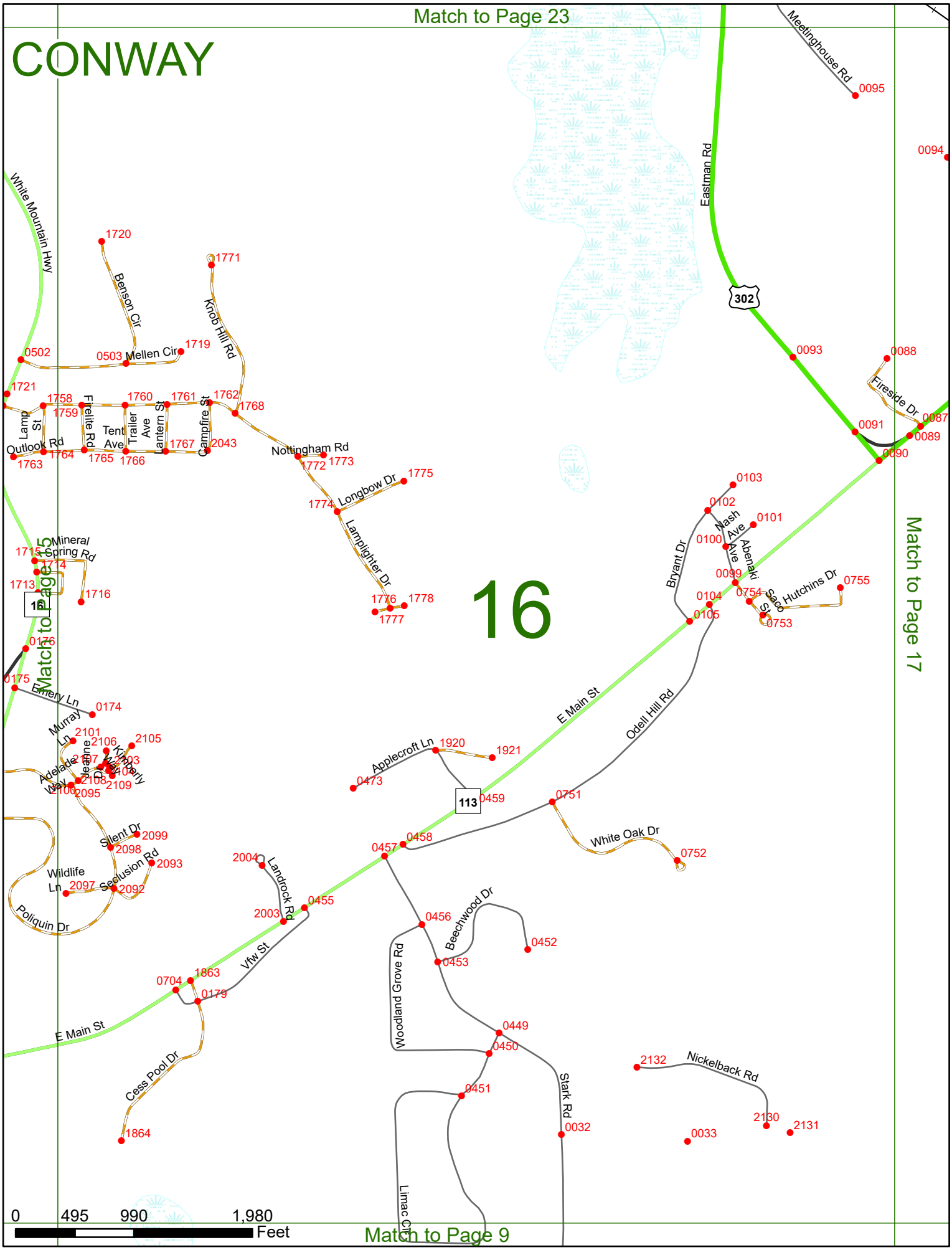
Match to Page 23
CONWAY
16
Match to Page 15
Match to Page 17
Match to Page 9
Meetinghouse Rd
Eastman Rd
302
White Mountain Hwy
Benson Cir
Knob Hill Rd
Mellen Cir
Lamp St
Firelite Rd
Tent Ave
Trailer Ave
Lantern St
Campfire St
Outlook Rd
Nottingham Rd
Longbow Dr
Lamplighter Dr
Fireside Dr
Mineral Spring Rd
Bryant Dr
Nash Ave
Abenaki Ave
Saco St
Hutchins Dr
Emery Ln
Murray Ln
Adelaide Way
Jeanne Dr
Kimberly Dr
Silent Dr
Seclusion Rd
Wildlife Ln
Poliquin Dr
Applecroft Ln
E Main St
Odell Hill Rd
White Oak Dr
113
Landrock Rd
Vfw St
Beechwood Dr
Woodland Grove Rd
Stark Rd
Nickelback Rd
Cess Pool Dr
Limac Cir
0 495 990 1,980
Feet

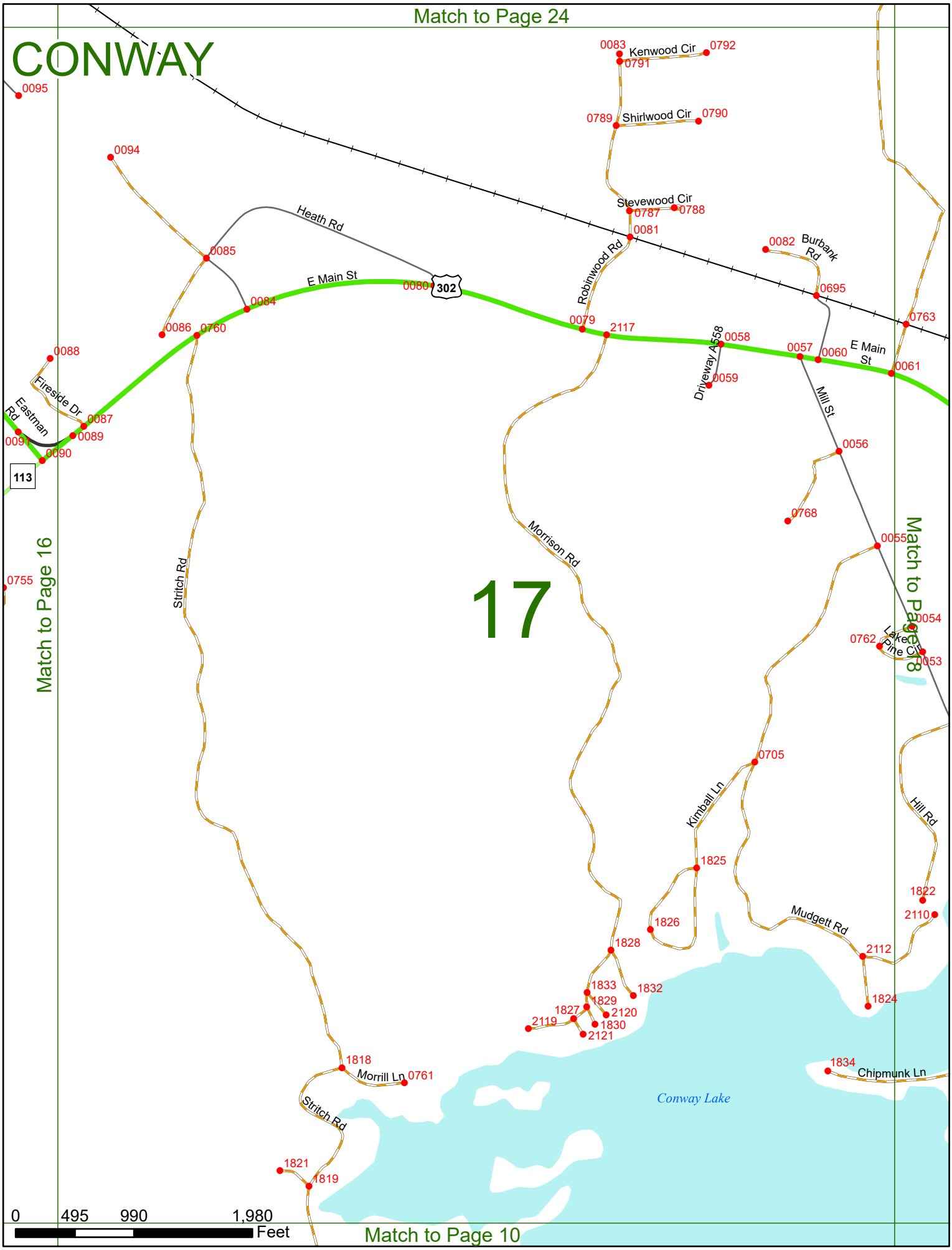
Match to Page 24
CONWAY
17
Match to Page 16
Match to Page 18
Match to Page 10
Kenwood Cir
Shirlwood Cir
Stevewood Cir
Heath Rd
E Main St
302
Robinwood Rd
Burbank Rd
Driveway A558
Mill St
Fireside Dr
Eastman Rd
113
Stritch Rd
Morrison Rd
Lake Pine Cir
Kimball Ln
Hill Rd
Mudgett Rd
Morrill Ln
Chipmunk Ln
Conway Lake
0 495 990 1,980
Feet

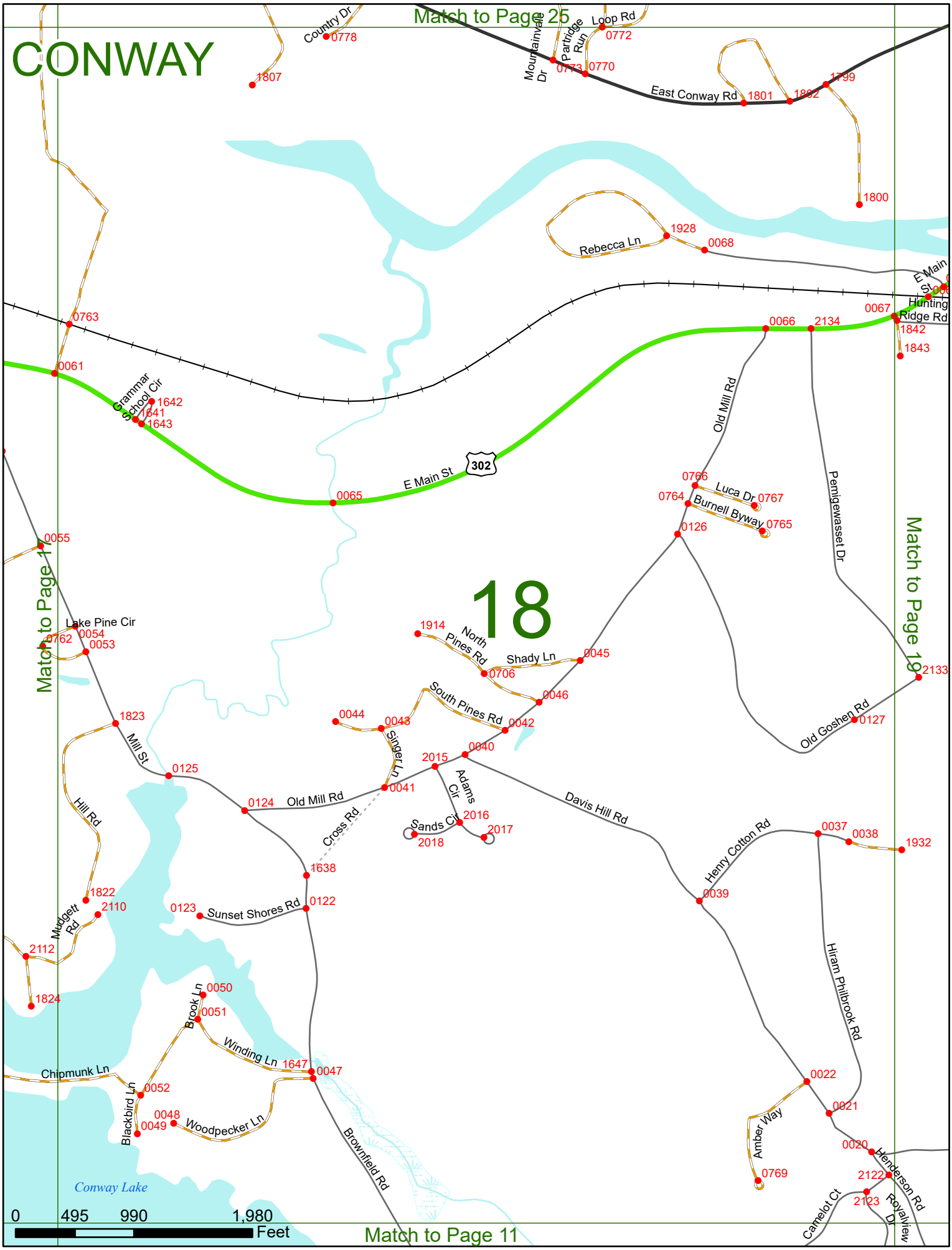
CONWAY
18
Match to Page 25
Match to Page 11
Match to Page 17
Match to Page 19
Country Dr
0778
1807
Mountainvale Dr
Partridge Run
Loop Rd
0772
0773
0770
East Conway Rd
1801
1802
1799
1800
Rebecca Ln
1928
0068
E Main St
Hunting Ridge Rd
0067
0066
2134
1842
1843
0763
0061
Grammar School Cir
1642
1641
1643
E Main St
302
0065
Old Mill Rd
Pemigewasset Dr
0766
Luca Dr
0767
0764
Burnell Byway
0765
0126
0055
Lake Pine Cir
0762
0054
0053
1914
North Pines Rd
Shady Ln
0045
0706
0046
South Pines Rd
0042
0044
0043
Singer Ln
0040
2015
Adams Cir
0041
2016
2017
Sands Cir
2018
2133
Old Goshen Rd
0127
1823
Mill St
0125
Hill Rd
0124
Old Mill Rd
Cross Rd
Davis Hill Rd
Henry Cotton Rd
0037
0038
1932
0039
1638
1822
2110
Mudgett Rd
0123
Sunset Shores Rd
0122
2112
1824
Hiram Philbrook Rd
0050
Brook Ln
0051
Winding Ln
1647
0047
Chipmunk Ln
0052
Blackbird Ln
0048
0049
Woodpecker Ln
Brownfield Rd
0022
0021
Amber Way
0020
Henderson Rd
0769
2122
2123
Camelot Ct
Royalview Dr
Conway Lake
0
495
990
1,980
Feet

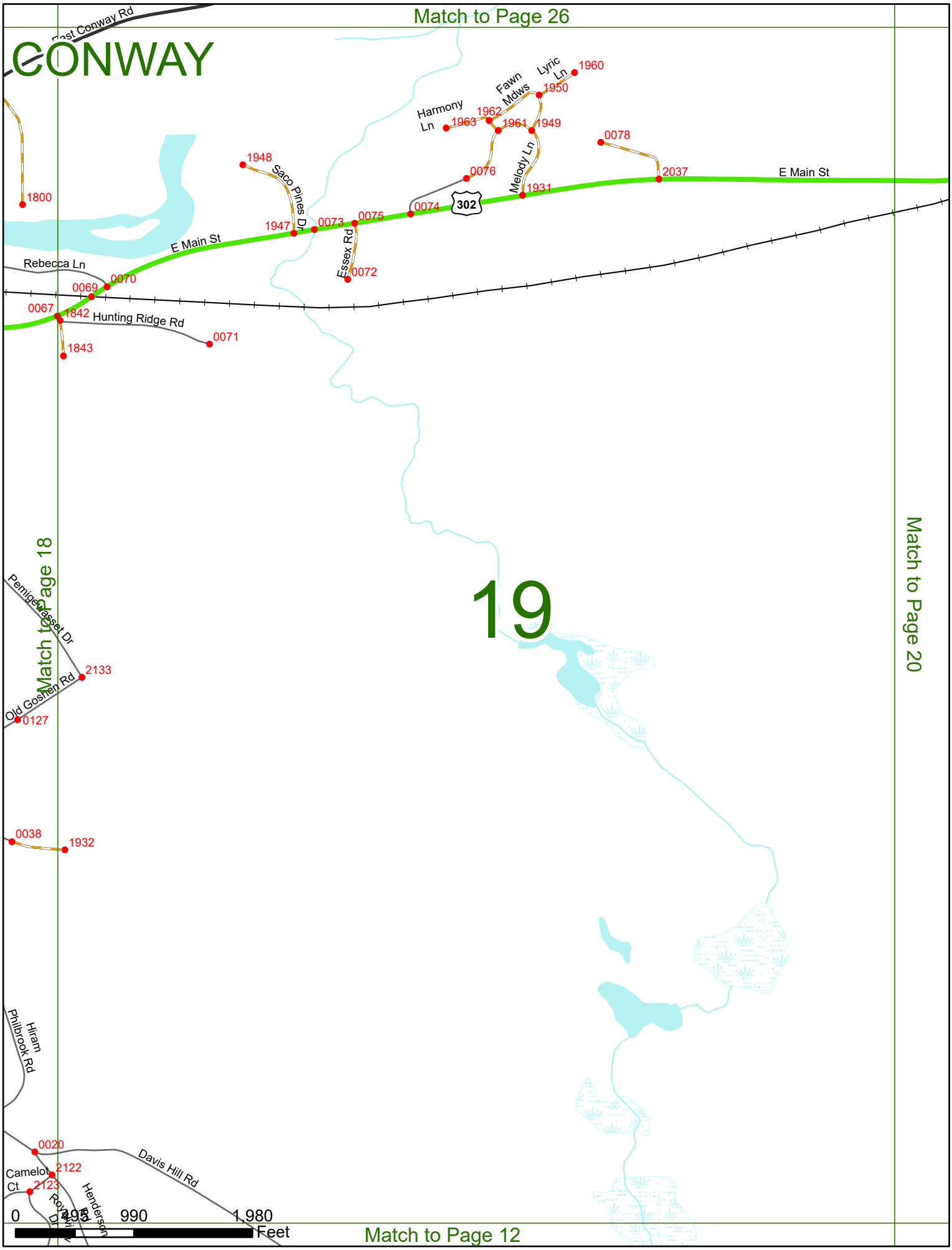
Match to Page 26
CONWAY
East Conway Rd
Lyric Ln
1960
Fawn Mdws
1950
Harmony Ln
1963
1962
1961
1949
0078
1948
Saco Pines Dr
0076
Melody Ln
2037
E Main St
1800
1931
302
1947
0073
0075
0074
E Main St
Essex Rd
Rebecca Ln
0072
0069
0070
0067
1842
Hunting Ridge Rd
0071
1843
Match to Page 18
Match to Page 20
19
Pemigewasset Dr
2133
Old Goshen Rd
0127
0038
1932
Hiram Philbrook Rd
0020
Davis Hill Rd
Camelot Ct
2122
2123
Henderson Rd
0
495
990
1,980
Feet
Match to Page 12

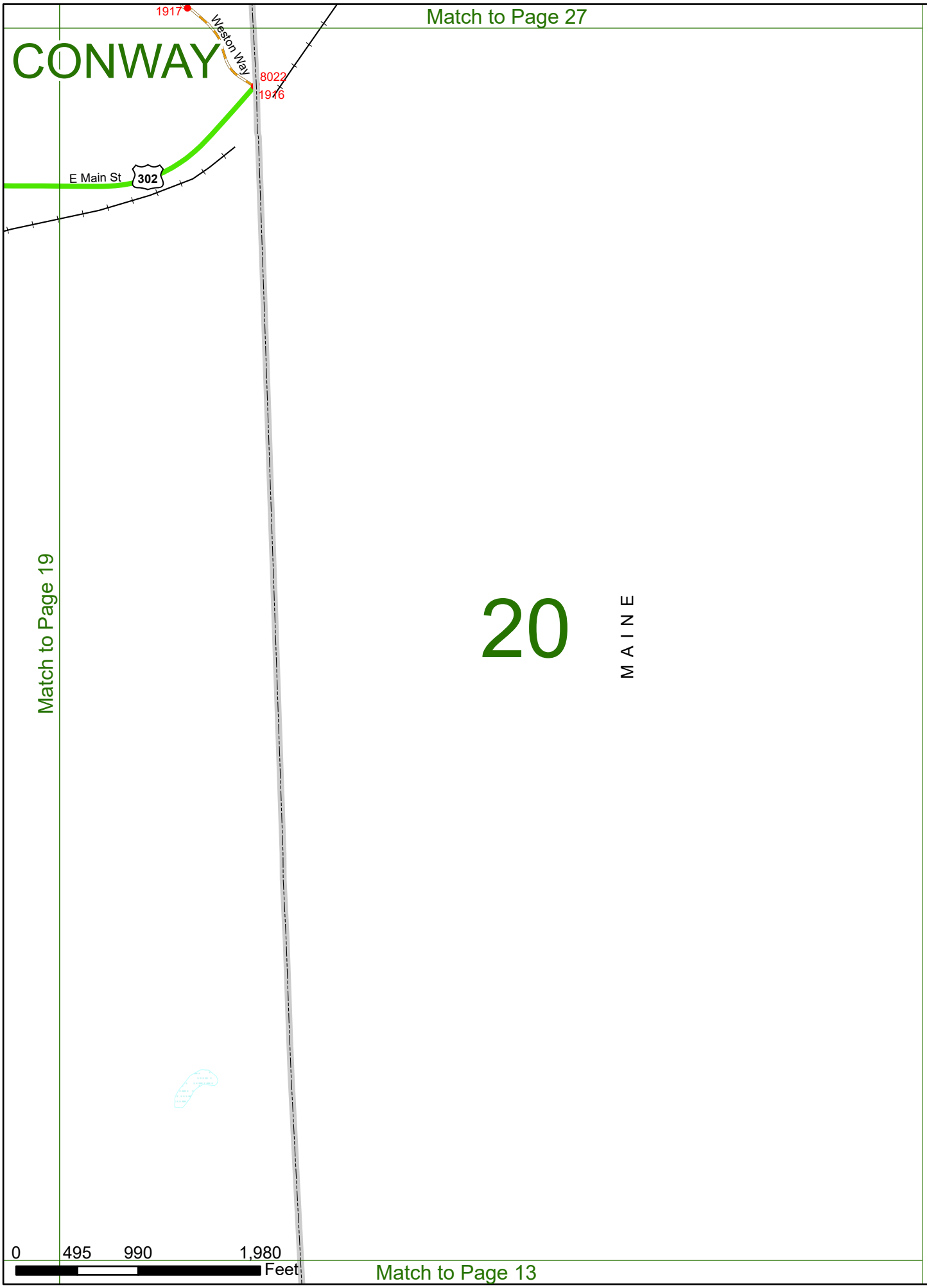
Match to Page 27
CONWAY
1917
Weston Way
8022
1916
E Main St
302
Match to Page 19
20
MAINE
Match to Page 0
0
495
990
1,980
Feet
Match to Page 13

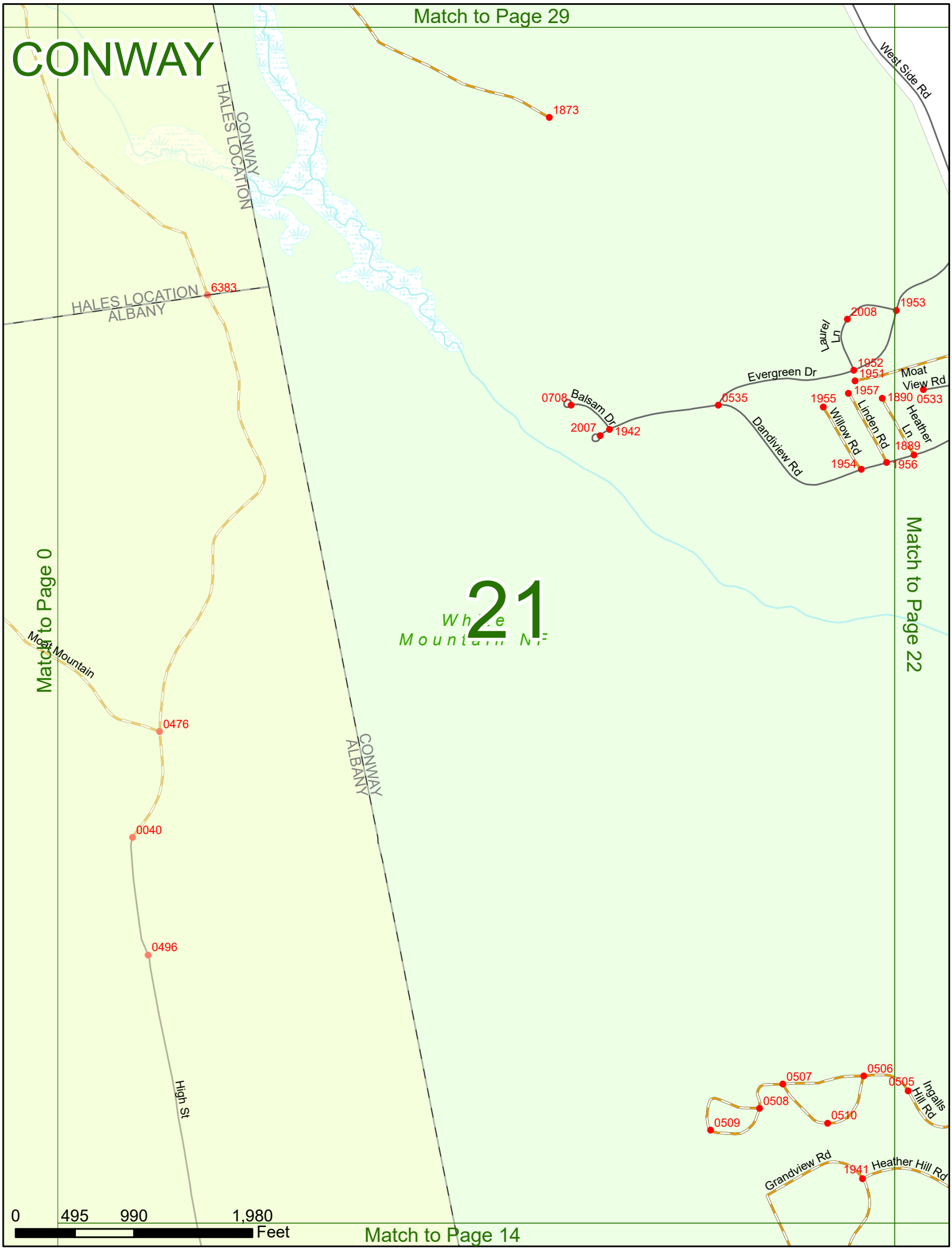
Match to Page 29
CONWAY
HALES LOCATION
CONWAY
HALES LOCATION
ALBANY
6383
1873
West Side Rd
2008
1953
Laurel Ln
Evergreen Dr
1952
1951
Moat View Rd
0533
1957
1890
1955
Willow Rd
Linden Rd
Heather Ln
1889
1954
1956
Dandiview Rd
0535
0708
Balsam Dr
2007
1942
21
Whale Mountain NF
Match to Page 0
Match to Page 22
Moat Mountain
0476
CONWAY
ALBANY
0040
0496
High St
0507
0506
0505
Ingalls Hill Rd
0508
0510
0509
Grandview Rd
1941
Heather Hill Rd
0
495
990
1,980
Feet
Match to Page 14

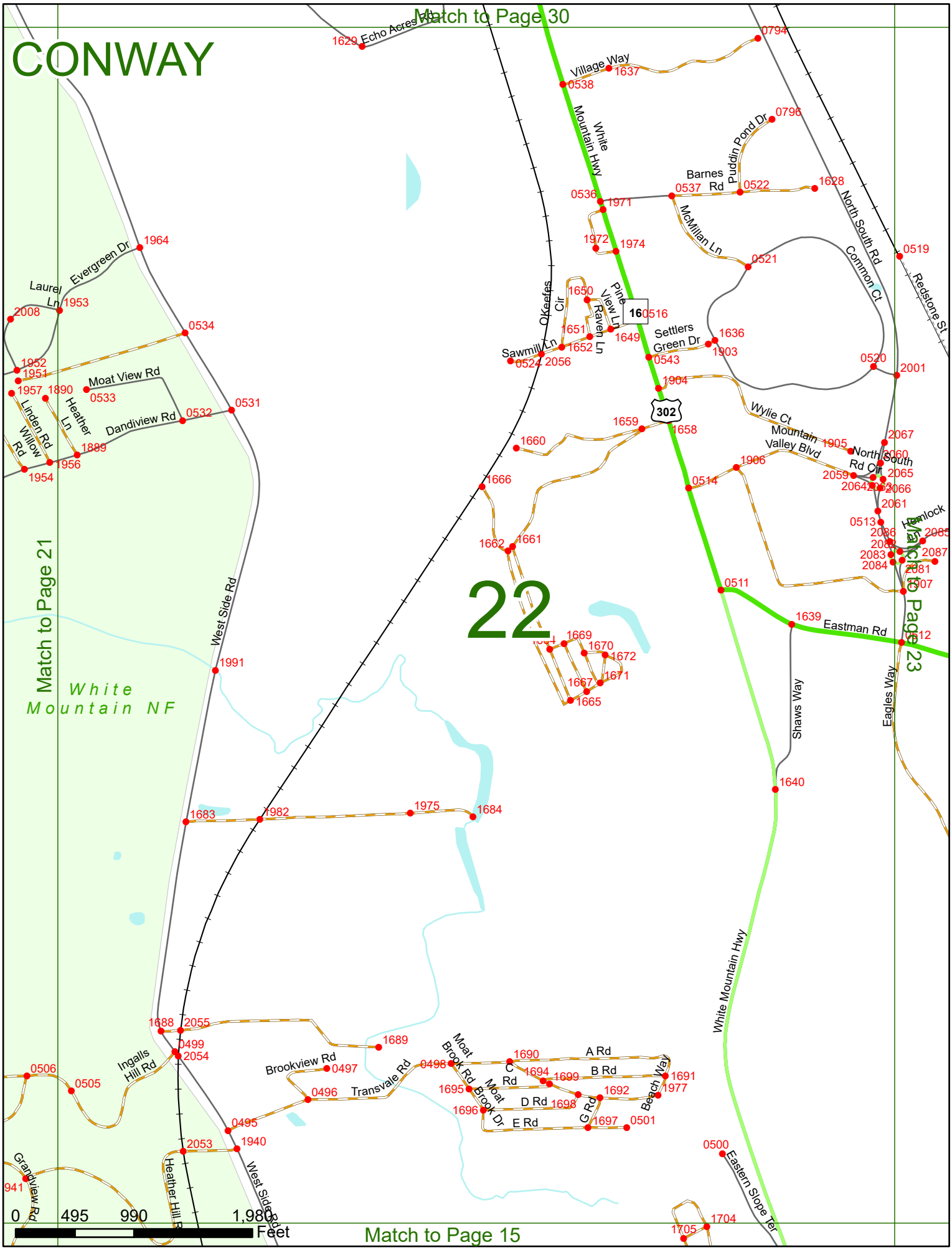
CONWAY
22
Match to Page 30
Match to Page 21
Match to Page 23
Match to Page 15
White Mountain NF
Echo Acres
Village Way
White Mountain Hwy
Puddin Pond Dr
Barnes Rd
McMillan Ln
North South Rd
Common Ct
Redstone St
Evergreen Dr
Laurel Ln
Moat View Rd
Linden Rd
Willow Rd
Heather Ln
Dandiview Rd
West Side Rd
Keefes Cir
Pine View Ln
Raven Ln
Sawmill Ln
Settlers Green Dr
Wylie Ct
Mountain Valley Blvd
North South Rd Cir
Hemlock
Eastman Rd
Shaws Way
Eagles Way
White Mountain Hwy
Ingalls Hill Rd
Brookview Rd
Transvale Rd
Moat Brook Rd
Moat Brook Dr
A Rd
B Rd
C Rd
D Rd
E Rd
G Rd
Beach Way
Grandview Rd
Heather Hill Rd
West Side Rd
Eastern Slope Ter
16
302
0 495 990 1,980 Feet

Match to Page 31

CONWAY

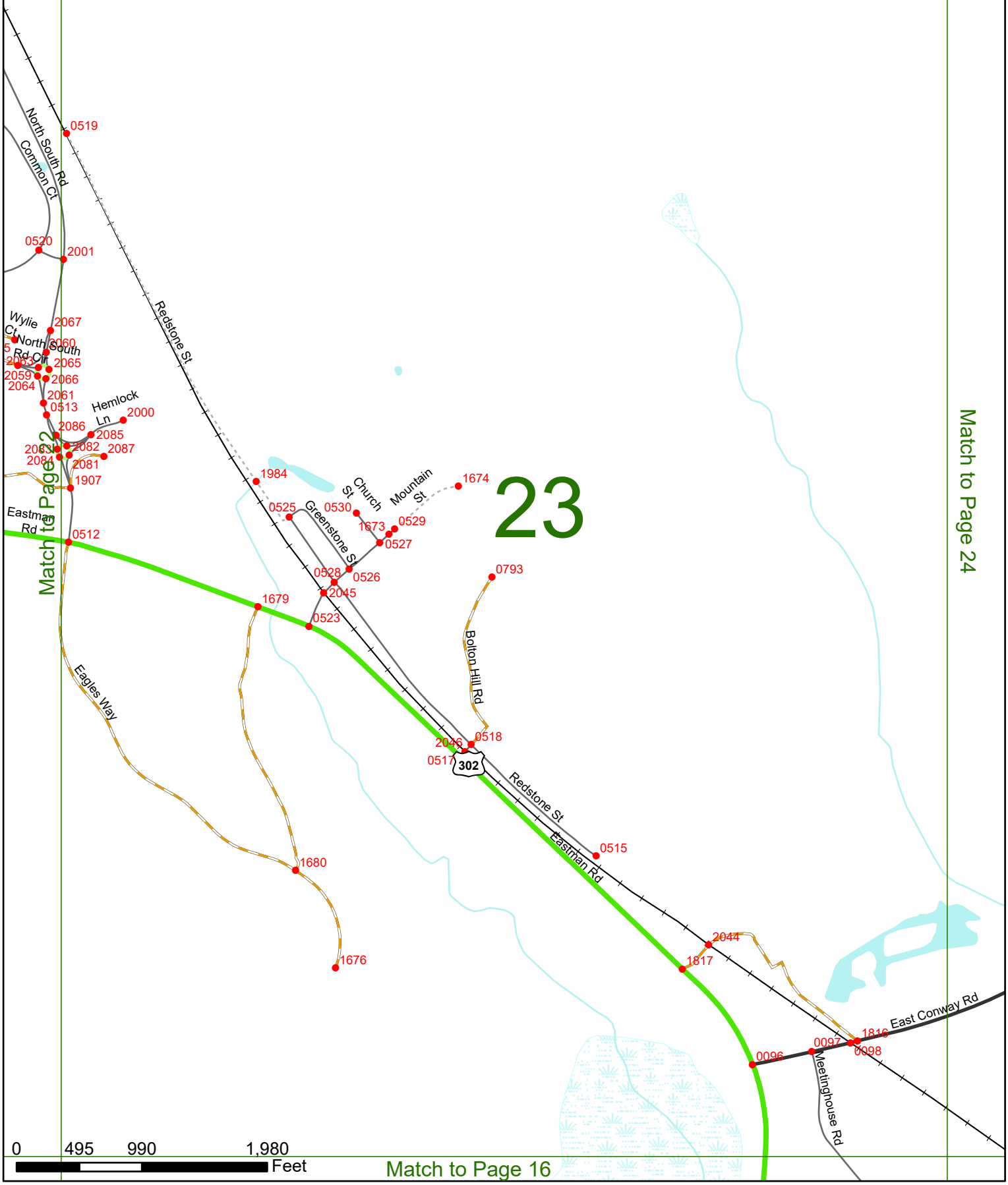

Match to Page 22

Match to Page 24

0 495 990 1,980 Feet

Match to Page 16

Match to Page 32

CONWAY

Match to Page 23

Match to Page 25

24

023

Service Rd

East Conway Rd

0106

0107

0709

Whitelaw Dr

0108

0786

Don Dr

0785

0784

2022

2021

0109

Marilyn Ln

0110

Horseshoe Dr

1926

0111

Dump Rd

0112

0113

1814

1813

1812

Turkey Trot

181

1810

0115

0 495 990 1,980 Feet

Match to Page 17

Match to Page 33

CONWAY

Match to Page 24

Match to Page 26

25

1795

1812

Turkey Trot

1809

1811

Southview Loop

1810

0115

East Conway Rd

Fein Ln

1805

Loon Mountain Ln

1808

0779

0776

Dump Rd

0113

0775

Eagle Ledge Loop

Fox Hill Ln

0774

0781

Autumn Ln

Mountainvale Dr

1803

0771

1913

0782

Beach Rd

0780

0777

Country Dr

Partridge Run

Loop Rd

0772

0778

East Conway Rd

0 495 990 1,980 Feet

Match to Page 18

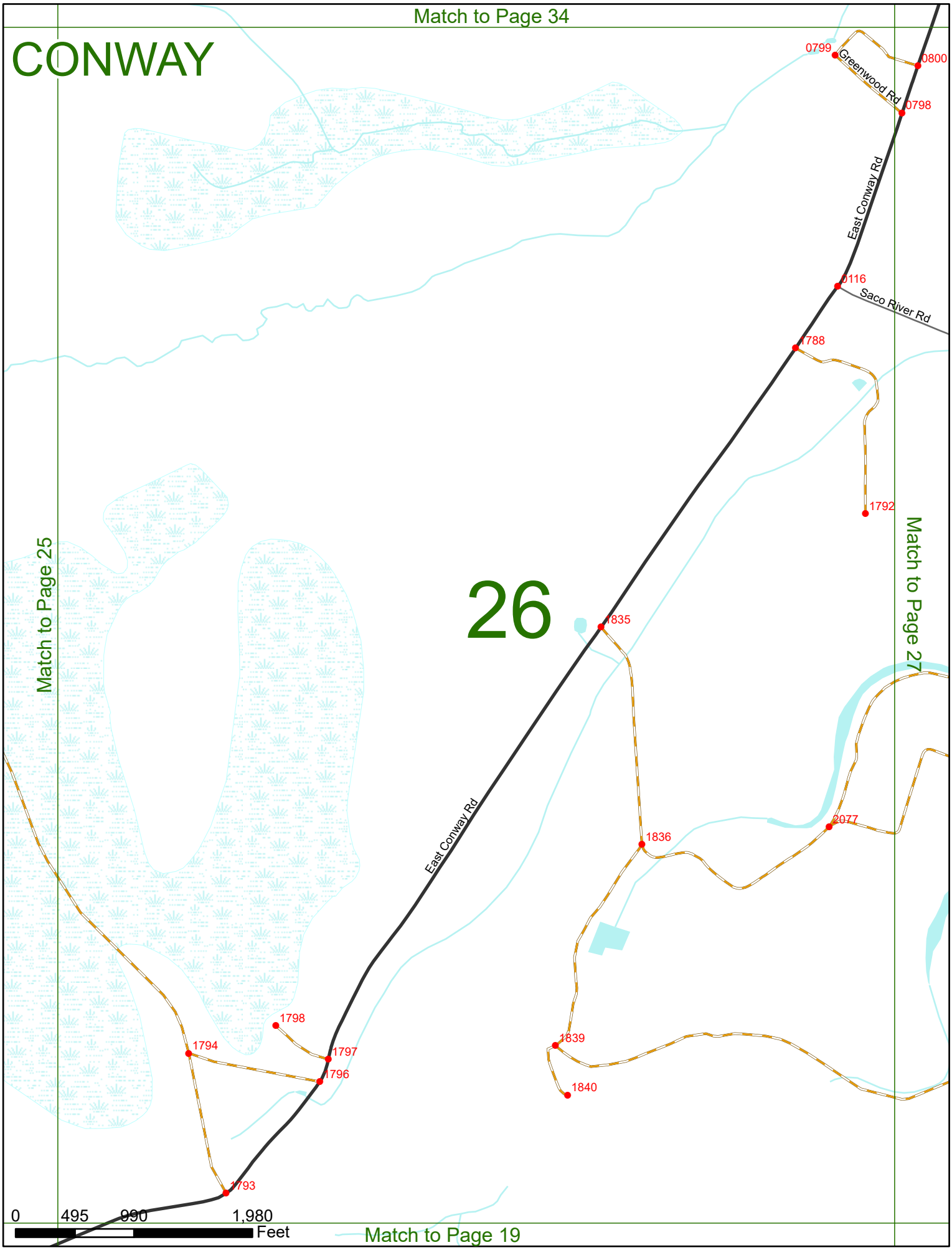
Match to Page 34
CONWAY
0799
Greenwood Rd
0800
0798
East Conway Rd
0116
Saco River Rd
1788
1792
Match to Page 25
26
Match to Page 27
1835
1836
2077
East Conway Rd
1798
1794
1797
1796
1839
1840
1793
0
495
990
1,980
Feet
Match to Page 19

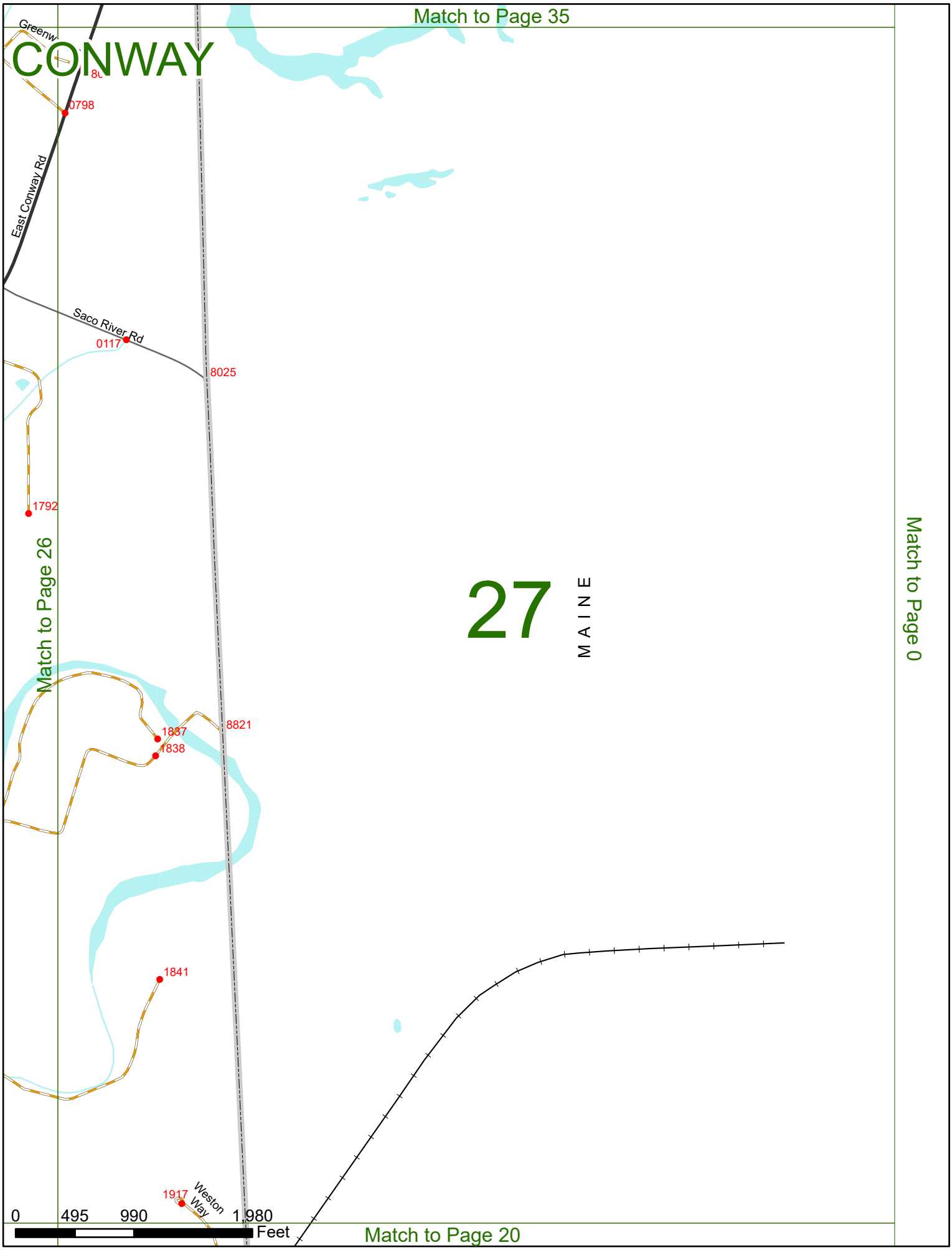
Match to Page 35
CONWAY
Greenw
0798
East Conway Rd
Saco River Rd
0117
8025
1792
Match to Page 26
27
MAINE
Match to Page 0
8821
1837
1838
1841
1917
Weston Way
0
495
990
1,980
Feet
Match to Page 20

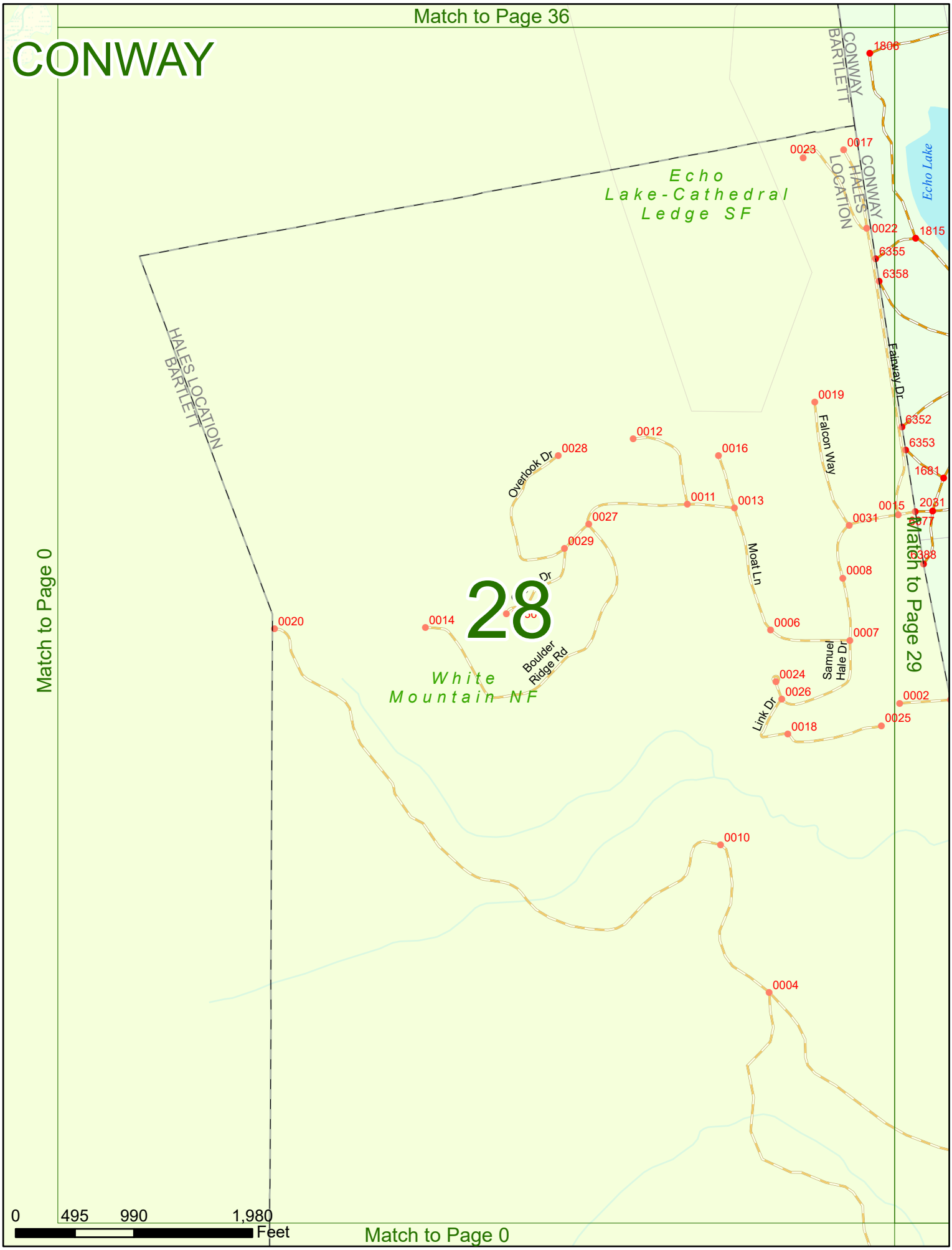
Match to Page 36
CONWAY
28
Echo Lake-Cathedral Ledge SF
White Mountain NF
Echo Lake
CONWAY
BARTLETT
CONWAY
HALES LOCATION
HALES LOCATION
BARTLETT
Fairway Dr
Falcon Way
Overlook Dr
Moat Ln
Boulder Ridge Rd
Samuel Hale Dr
Link Dr
1806
0023
0017
0022
1815
6355
6358
0019
6352
6353
1681
0012
0016
0028
0011
0013
0015
2031
0031
0027
0029
0008
0006
0007
0020
0014
0024
0026
0002
0018
0025
0010
0004
Match to Page 0
Match to Page 29
Match to Page 0
0
495
990
1,980
Feet

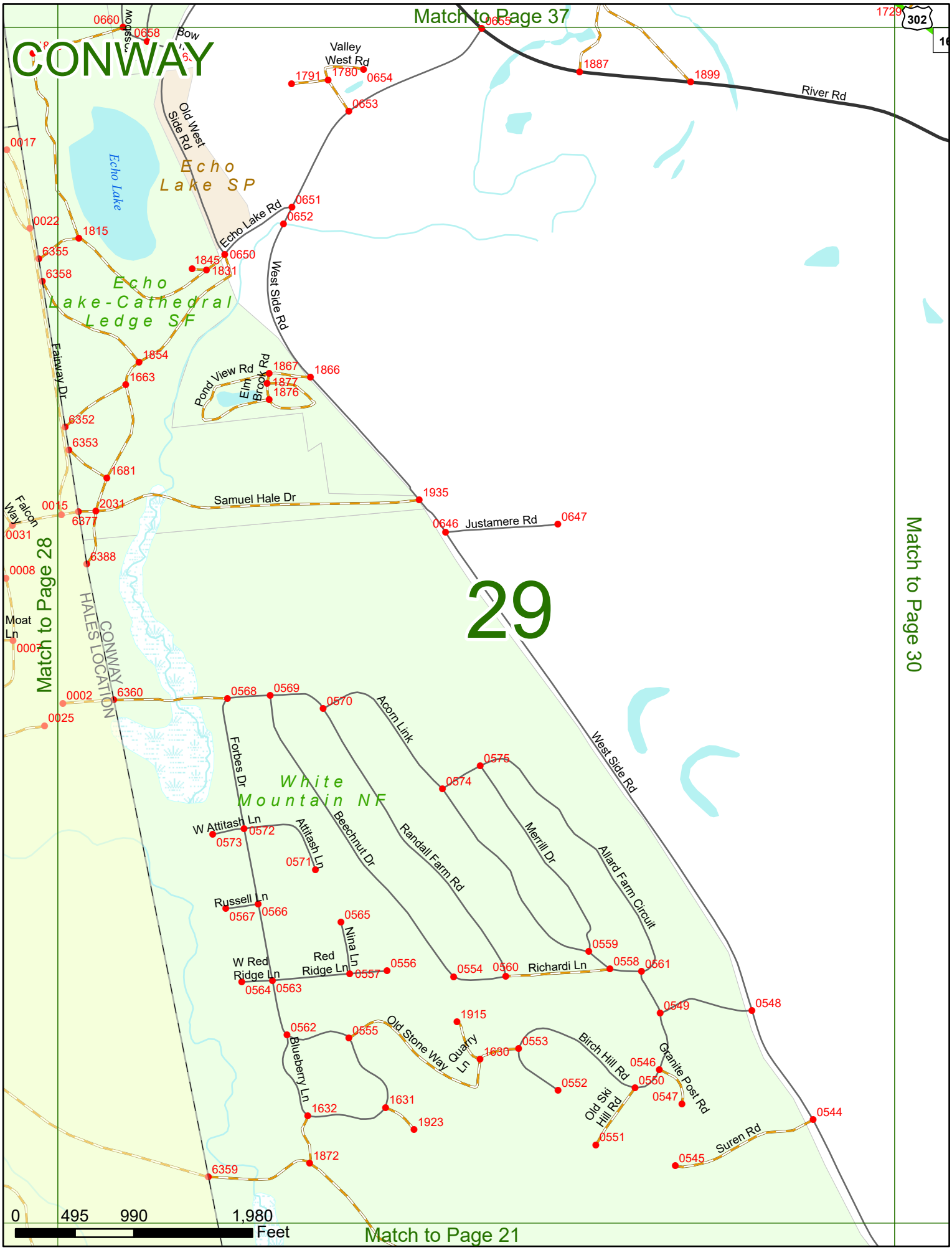
Match to Page 37
CONWAY
29
Match to Page 28
Match to Page 30
Match to Page 21
Echo Lake
Echo Lake SP
Echo Lake-Cathedral Ledge SF
White Mountain NF
HALES LOCATION
CONWAY
Valley West Rd
Old West Side Rd
Echo Lake Rd
West Side Rd
River Rd
Pond View Rd
Elm Brook Rd
Fairway Dr
Samuel Hale Dr
Justamere Rd
Falcon Way
Moat Ln
Acorn Link
Forbes Dr
Beechnut Dr
Randall Farm Rd
Merrill Dr
Allard Farm Circuit
W Attitash Ln
Attitash Ln
Russell Ln
Nina Ln
W Red Ridge Ln
Red Ridge Ln
Richardi Ln
Old Stone Way
Quarry Ln
Birch Hill Rd
Granite Post Rd
Old Ski Hill Rd
Blueberry Ln
Suren Rd
0 495 990 1,980
Feet

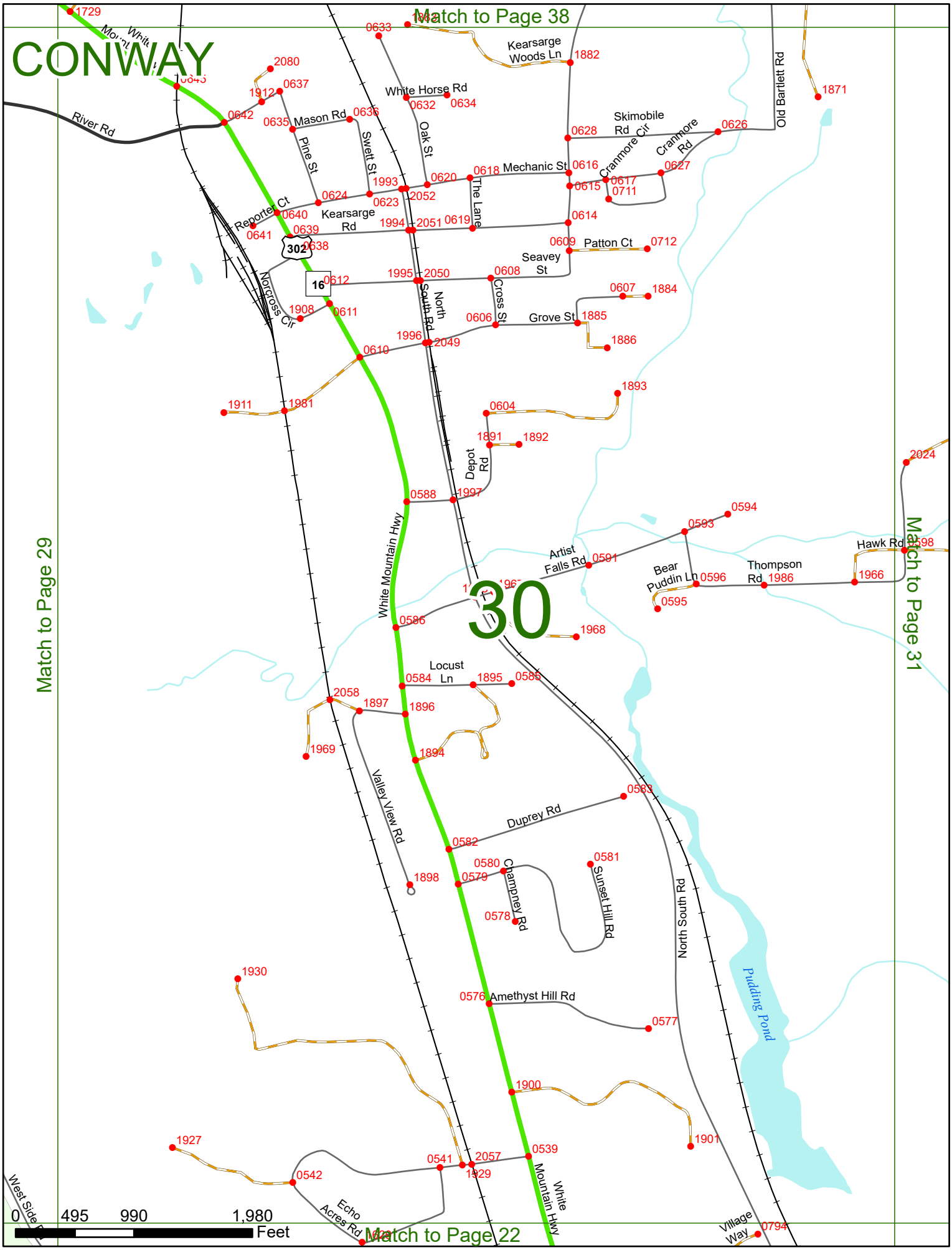
Match to Page 38
CONWAY
Kearsarge Woods Ln
White Horse Rd
River Rd
Mason Rd
Pine St
Swett St
Oak St
Skimobile Rd
Cranmore Cir
Cranmore Rd
Old Bartlett Rd
Mechanic St
The Lane
Reporter Ct
Kearsarge Rd
302
16
Patton Ct
Seavey St
Norcross Cir
North South Rd
Cross St
Grove St
Depot Rd
White Mountain Hwy
Artist Falls Rd
Bear Puddin Ln
Thompson Rd
Hawk Rd
30
Locust Ln
Valley View Rd
Duprey Rd
Champney Rd
Sunset Hill Rd
North South Rd
Amethyst Hill Rd
Pudding Pond
Echo Acres Rd
West Side
Village Way
0 495 990 1,980 Feet
Match to Page 22
Match to Page 29
Match to Page 31

Match to Page 39

CONWAY

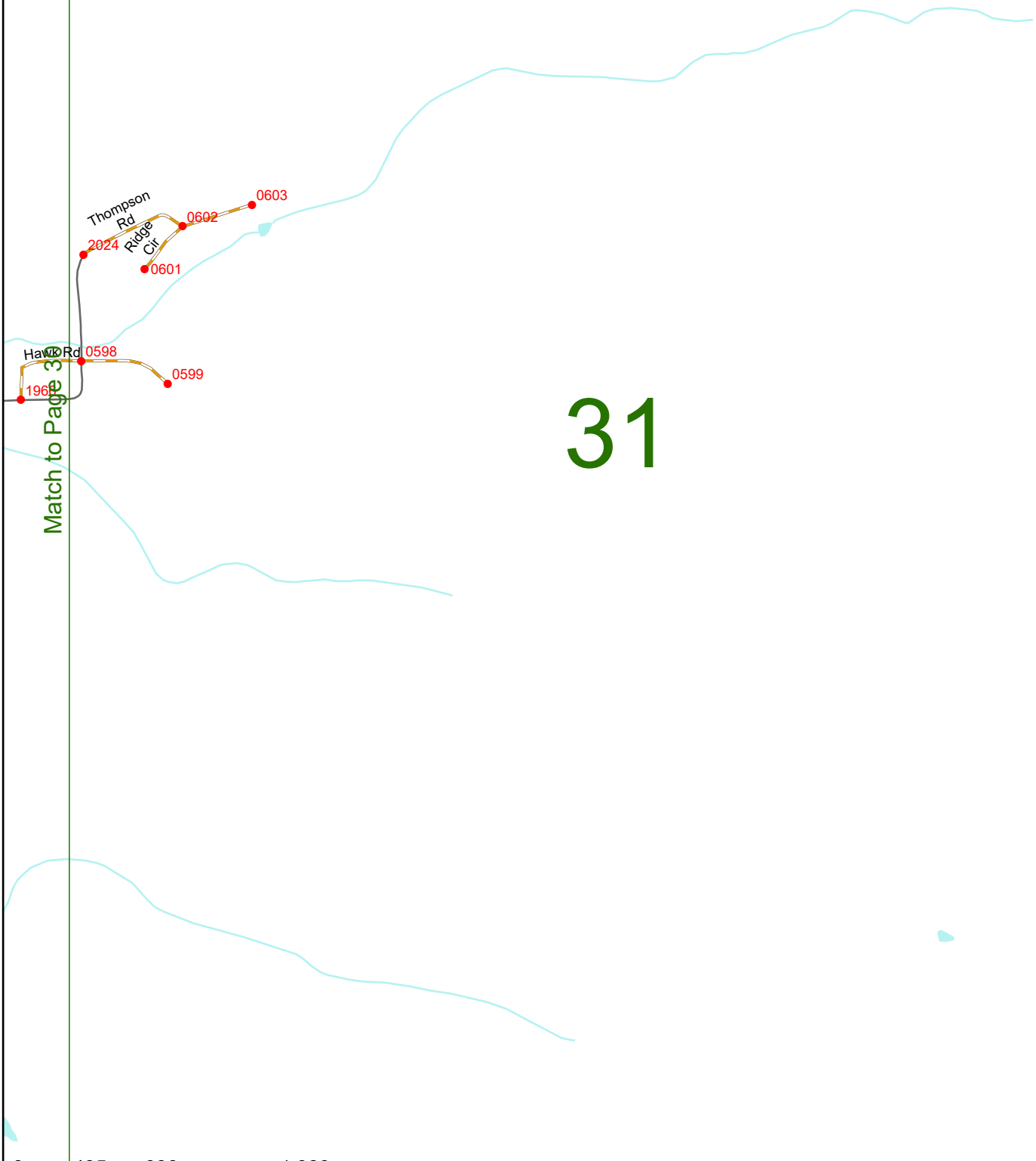

Match to Page 31

Match to Page 32

Match to Page 23

Match to Page 40

CONWAY

Match to Page 31

32

Match to Page 33

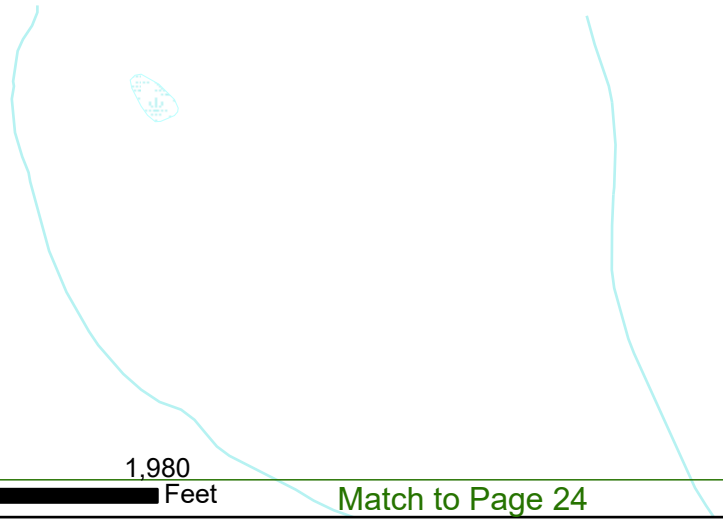

0 495 990 1,980 Feet

Match to Page 24

Match to Page 41

CONWAY

Match to Page 32

Match to Page 34



0 495 990 1,980
Feet

Match to Page 25

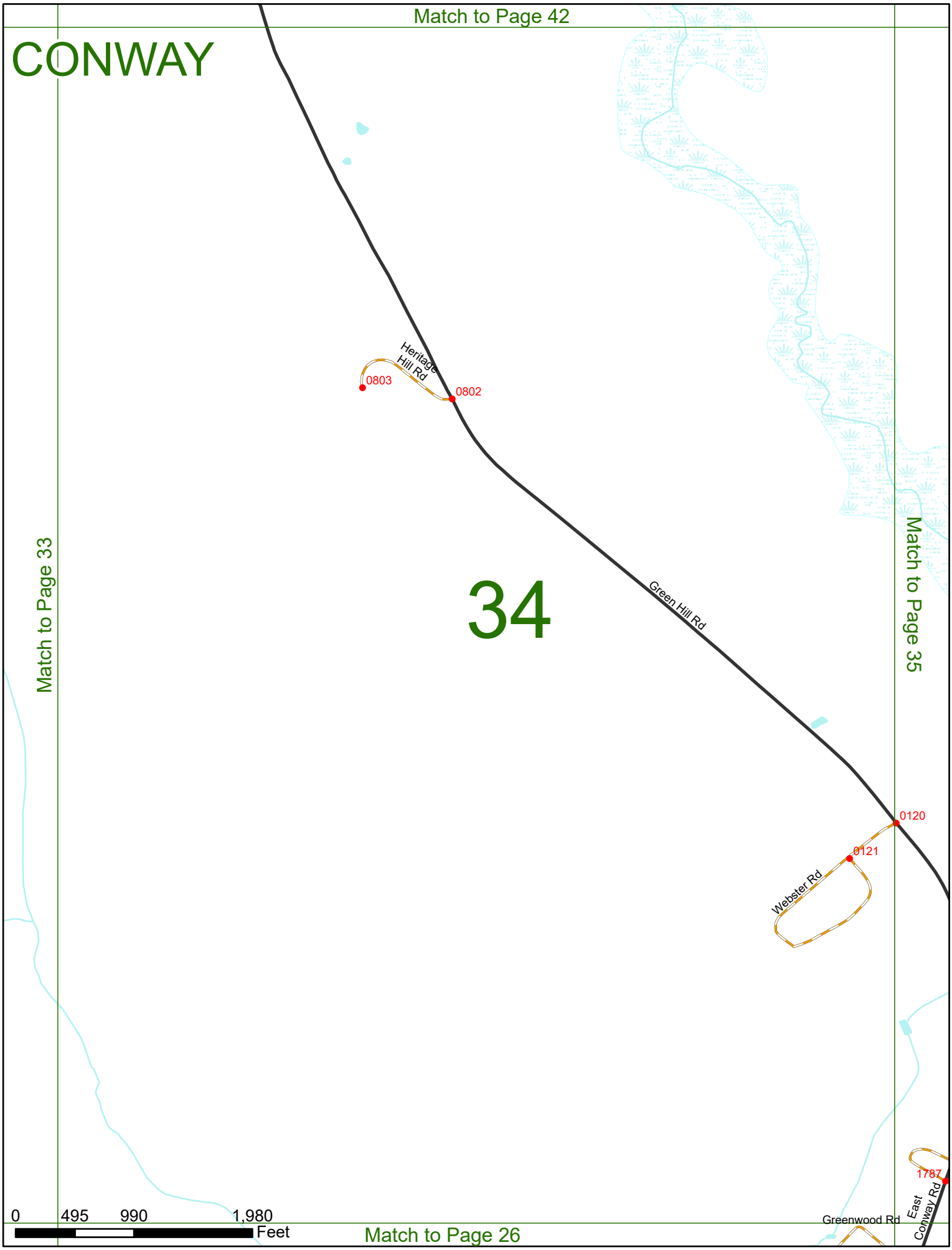
Match to Page 42
CONWAY
Heritage Hill Rd
0803
0802
Green Hill Rd
34
Match to Page 33
Match to Page 35
0120
0121
Webster Rd
1787
East Conway Rd
Greenwood Rd
0 495 990 1,980
Feet
Match to Page 26

Match to Page 43

CONWAY

Match to Page 34

Match to Page 0

35
MAINE

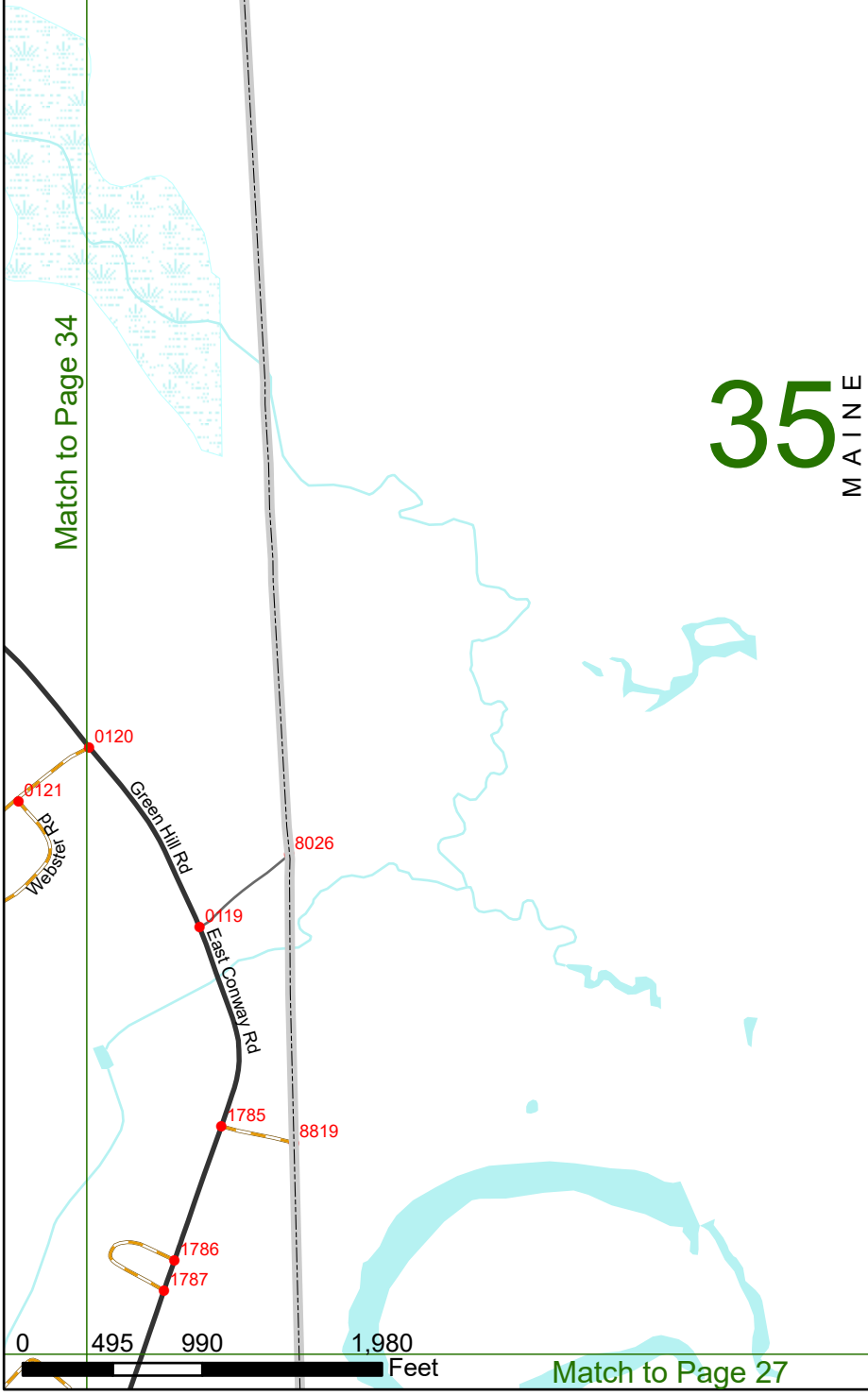

Match to Page 27

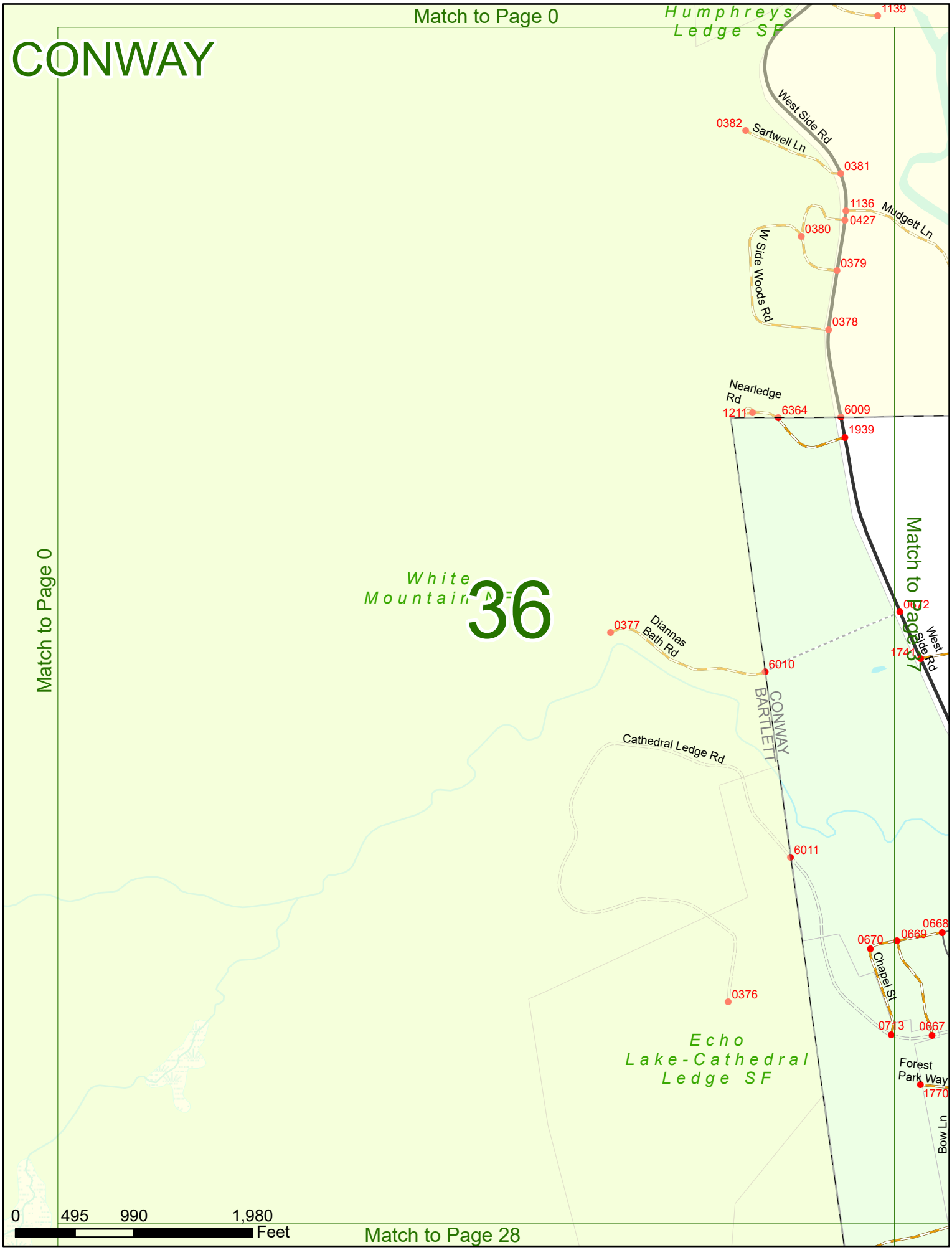
CONWAY
36
Match to Page 0
Match to Page 0
Match to Page 27
Match to Page 28
Humphreys Ledge SF
1139
West Side Rd
0382
Sartwell Ln
0381
1136
0427
Mudgett Ln
0380
W Side Woods Rd
0379
0378
Nearledge Rd
1211
6364
6009
1939
White Mountain NF
0377
Diannas Bath Rd
6010
0672
West Side Rd
1740
CONWAY
BARTLETT
Cathedral Ledge Rd
6011
0668
0669
0670
Chapel St
0376
0713
0667
Echo Lake-Cathedral Ledge SF
Forest Park Way
1770
Bow Ln
0
495
990
1,980
Feet

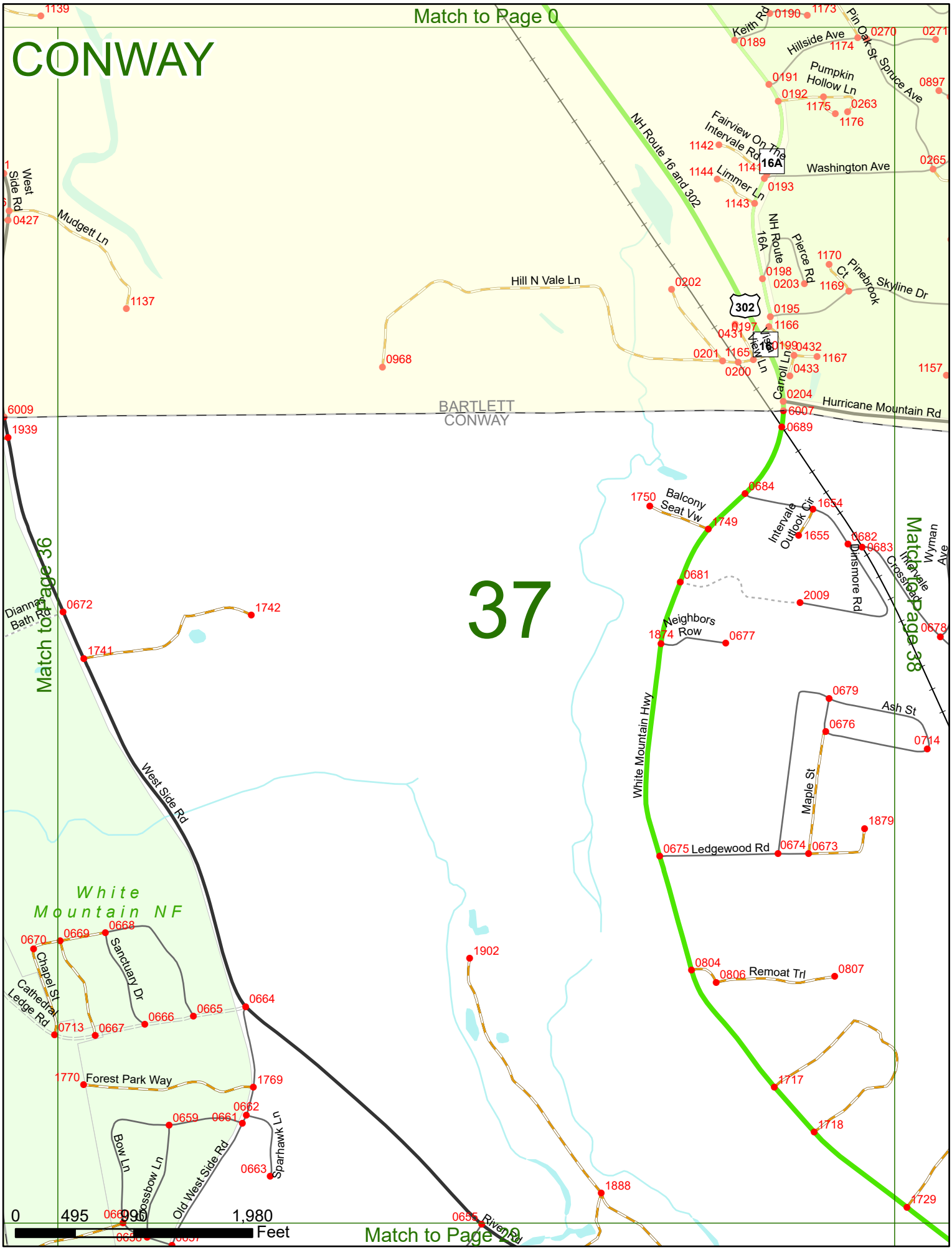
CONWAY
Match to Page 0
37
Match to Page 36
Match to Page 38
Match to Page 2
BARTLETT
CONWAY
Keith Rd
Hillside Ave
Pin Oak St
Spruce Ave
Pumpkin Hollow Ln
Fairview On The Intervale Rd
NH Route 16 and 302
Washington Ave
Limmer Ln
NH Route 16A
Pierce Rd
Pinebrook Ct
Skyline Dr
Hill N Vale Ln
Carroll Ln
Hurricane Mountain Rd
West Side Rd
Mudgett Ln
Balcony Seat Vw
Intervale Outlook Cir
Drismore Rd
Intervale Crossroad
Wyman Ave
Neighbors Row
White Mountain Hwy
Ash St
Maple St
Ledgewood Rd
Remoat Trl
Dianna's Bath Rd
White Mountain NF
Chapel St
Cathedral Ledge Rd
Sanctuary Dr
Forest Park Way
Bow Ln
Crossbow Ln
Old West Side Rd
Sparhawk Ln
Rivers Rd
0 495 990 1,980 Feet

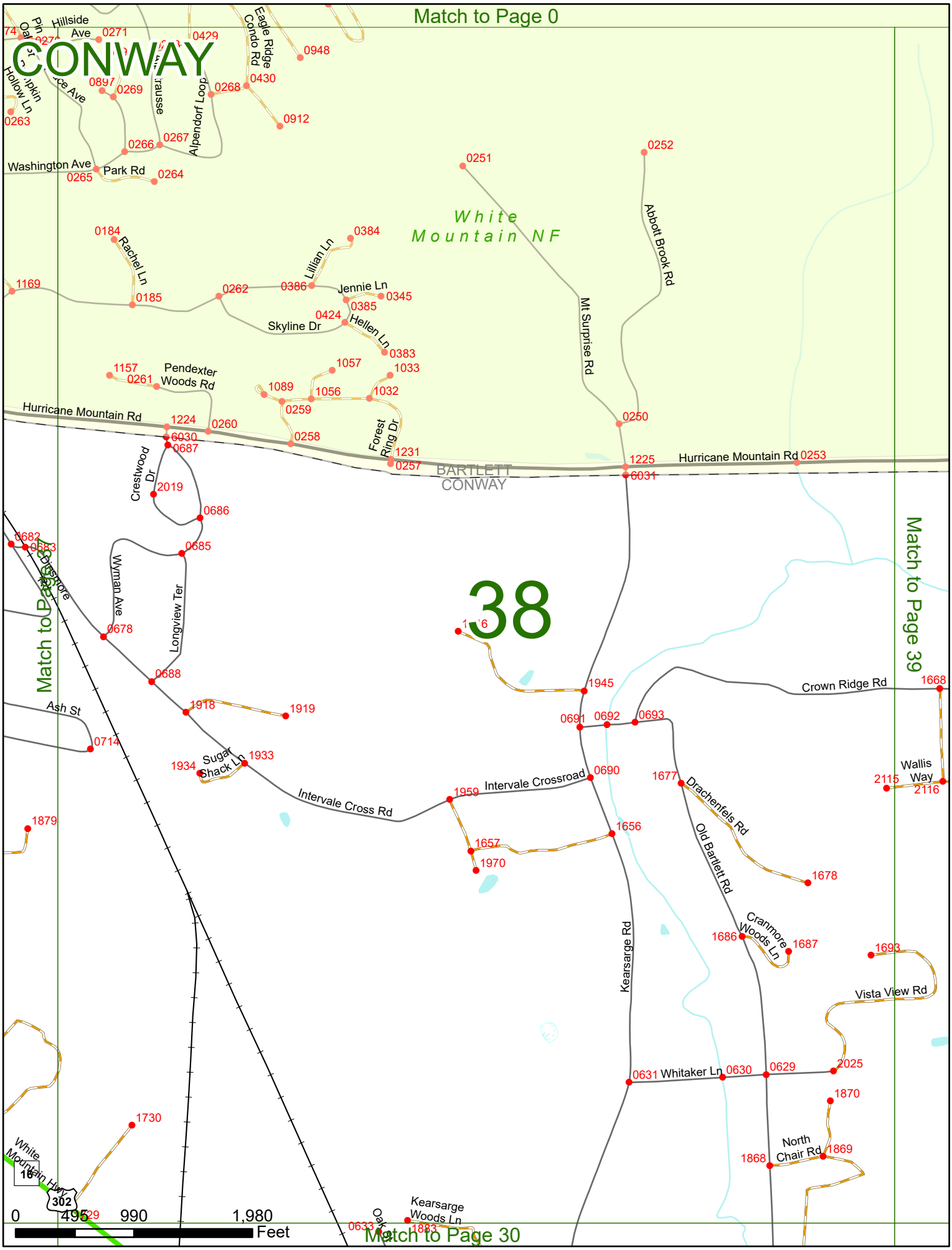
Match to Page 0
CONWAY
38
Match to Page 37
Match to Page 39
Match to Page 30
White Mountain NF
BARTLETT
CONWAY
Hillside Ave
Eagle Ridge Condo Rd
Hollow Ln
Alpendorf Loop
Washington Ave
Park Rd
Rachel Ln
Lillian Ln
Jennie Ln
Skyline Dr
Hellen Ln
Pendexter Woods Rd
Hurricane Mountain Rd
Forest Ring Dr
Mt Surprise Rd
Abbott Brook Rd
Crestwood Dr
Wyman Ave
Longview Ter
Ash St
Sugar Shack Ln
Intervale Cross Rd
Intervale Crossroad
Crown Ridge Rd
Wallis Way
Drachenfels Rd
Old Bartlett Rd
Kearsarge Rd
Cranmore Woods Ln
Vista View Rd
Whitaker Ln
North Chair Rd
Kearsarge Woods Ln
White Mountain Hwy
16
302
0
495
990
1,980
Feet

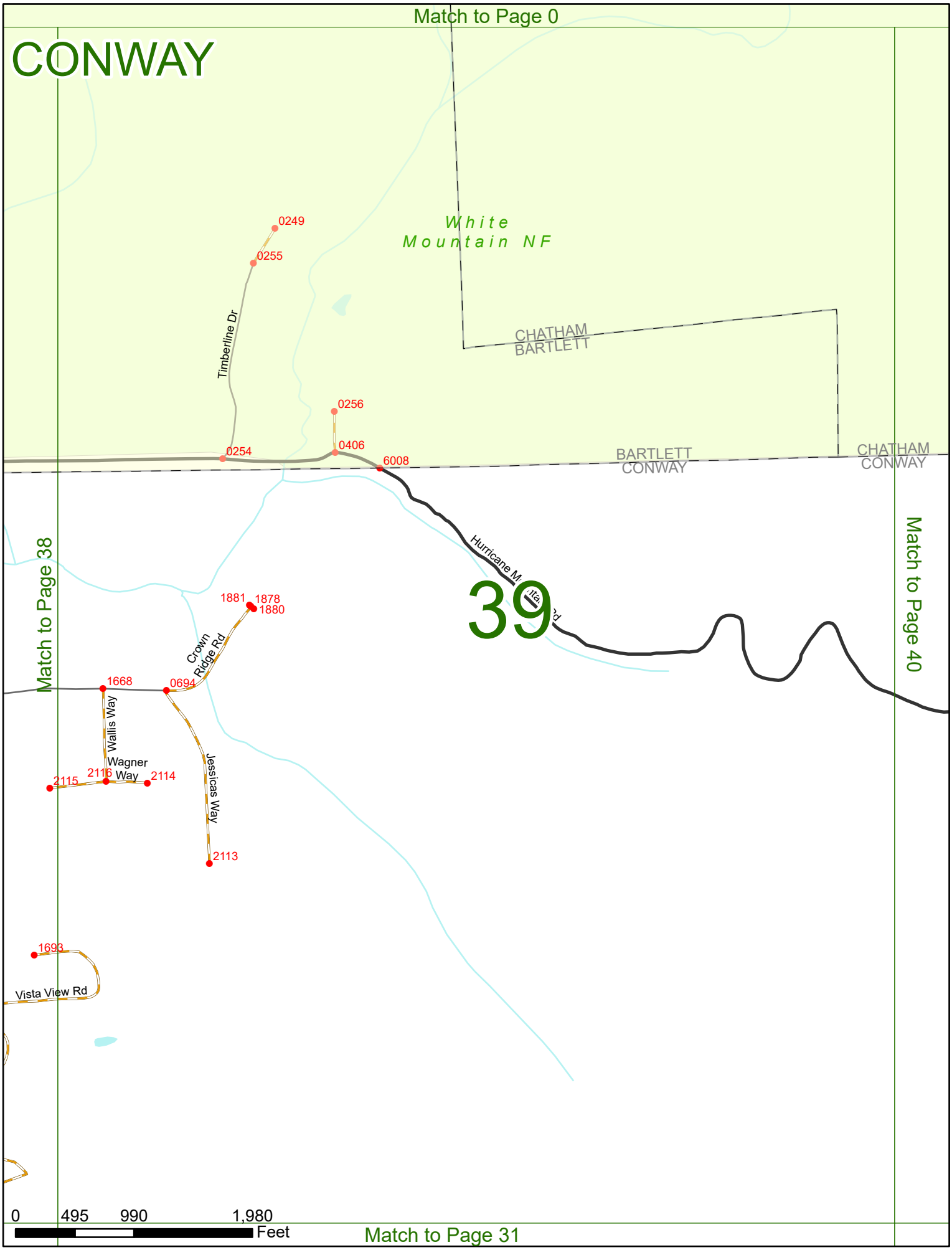
Match to Page 0
CONWAY
White Mountain NF
CHATHAM
BARTLETT
BARTLETT
CONWAY
CHATHAM
CONWAY
Timberline Dr
0249
0255
0256
0406
0254
6008
Hurricane Mountain Rd
39
Match to Page 38
Match to Page 40
1881
1878
1880
Crown Ridge Rd
1668
0694
Wallis Way
Wagner Way
2115
2116
2114
Jessicas Way
2113
1693
Vista View Rd
0
495
990
1,980
Feet
Match to Page 31

Match to Page 0

CONWAY

White
Mountain NF

CHATHAM
CONWAY

Match to Page 39

Match to Page 41

40

Hurricane Mountain Rd

Conway SF

0 495 990 1,980
Feet

Match to Page 32

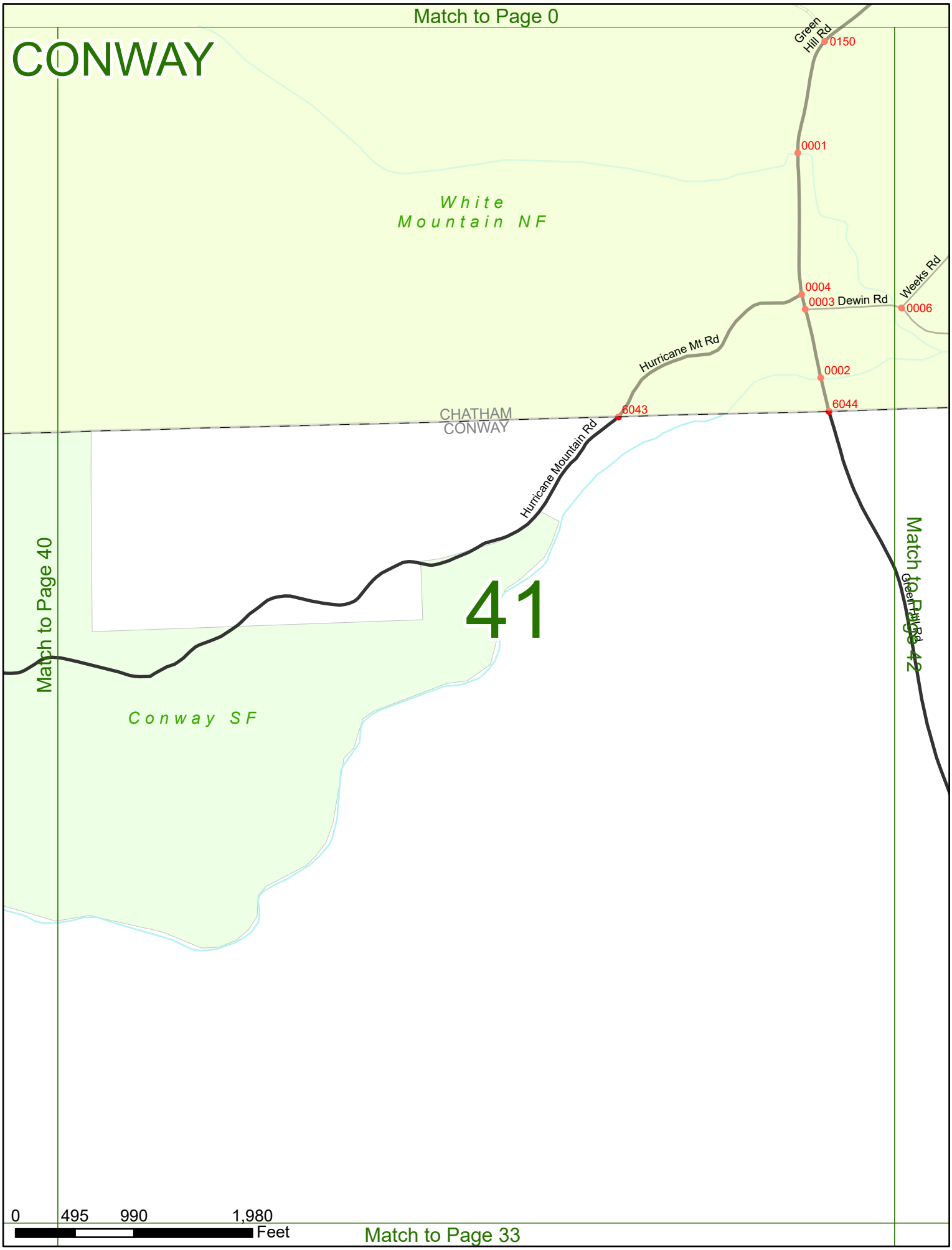
Match to Page 0
CONWAY
Green Hill Rd
0150
0001
White Mountain NF
Weeks Rd
0004
0003
Dewin Rd
0006
Hurricane Mt Rd
0002
6043
6044
CHATHAM
CONWAY
Hurricane Mountain Rd
Match to Page 40
Match to Page 42
41
Conway SF
0
495
990
1,980
Feet
Match to Page 33

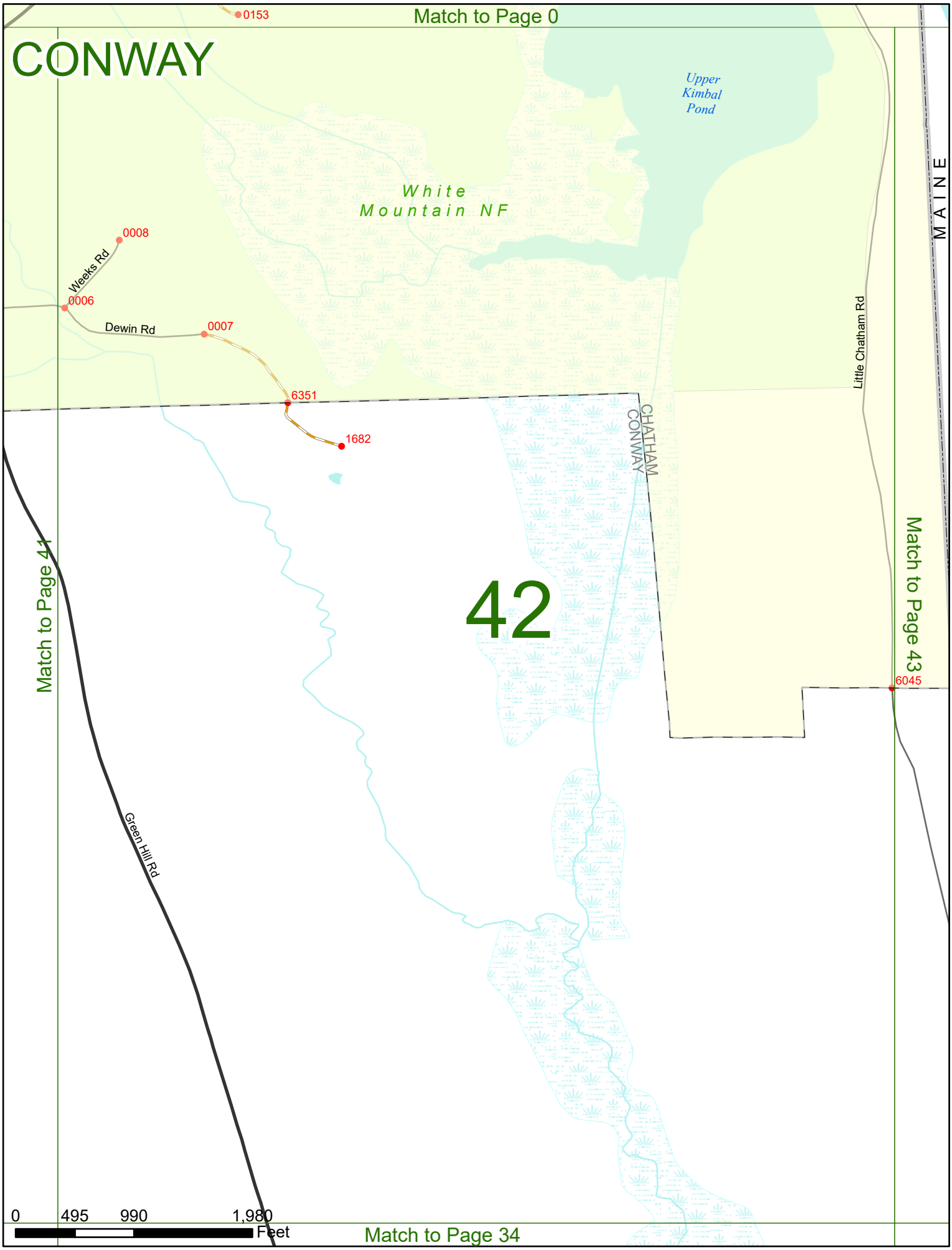
Match to Page 0
CONWAY
0153
Upper Kimbal Pond
White Mountain NF
MAINE
0008
Weeks Rd
0006
Dewin Rd
0007
6351
1682
Little Chatham Rd
CHATHAM
CONWAY
Match to Page 41
42
Match to Page 43
6045
Green Hill Rd
0 495 990 1,980
Feet
Match to Page 34

Match to Page 0

CONWAY

Hunt

Little Chatham Rd

Match to Page 42

HATHAM
CONWAY

6045

8027

43

Match to Page 0

0 495 990 1,980
Feet

Match to Page 35