New Hampshire DOT
Department of Transportation

Maps and data sets are not guaranteed to be free from errors and omissions. Data is in a constant state of update and correction by various groups and agencies. Information displayed on this map is the best available at the time of publication.

2026 Nodal Reference Bookmap

LEGEND

Divided Highway Limited Access

Turnpike Toll Road

U.S. Route

N.H. Route

State Roads (Carries NO Route Number)

Local Roads

Class 6 Roads (Not Maintained)

Private Roads

State Line

County Line

Town Line

Rivers & Streams

Lakes & Ponds

State Parks

National & State Forests

Reference Nodes

NHDOT will accept crash locations based on the State of NH Uniform Police Traffic Accident Report.

Crash occurred on:

Option 1 Street Address

123 Main Street

Option 2

Route No and/or Street name	Distance from Intersecting Street	NESW	Intesecting Road, Bridge, Town/County line
Main Street	*500*	*E*	*Oak Street*

Option 3

First Node	Distance from First Node	Second Node
515	*212*	*632*

Option 4

Route No and/or Street name	Mile Marker on Interstate Only	NESW	Mile (Marker)
I89S	*700 feet*	*S*	*36.8*

Option 3 – Example

Street Name	*Loudon Road*
First Node	*803*
Distance from First Node	318 Ft
Second Node	*813*

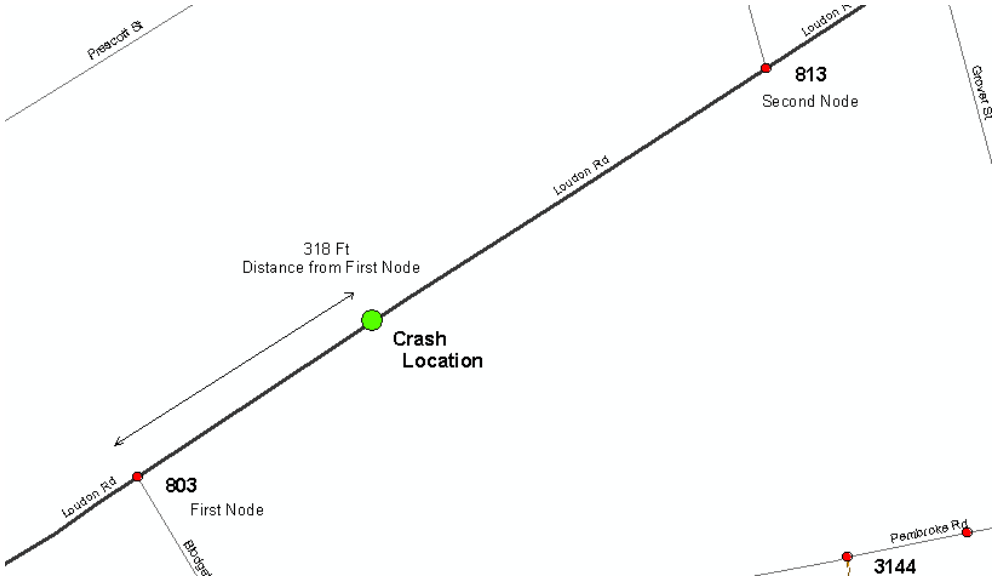

CHATHAM

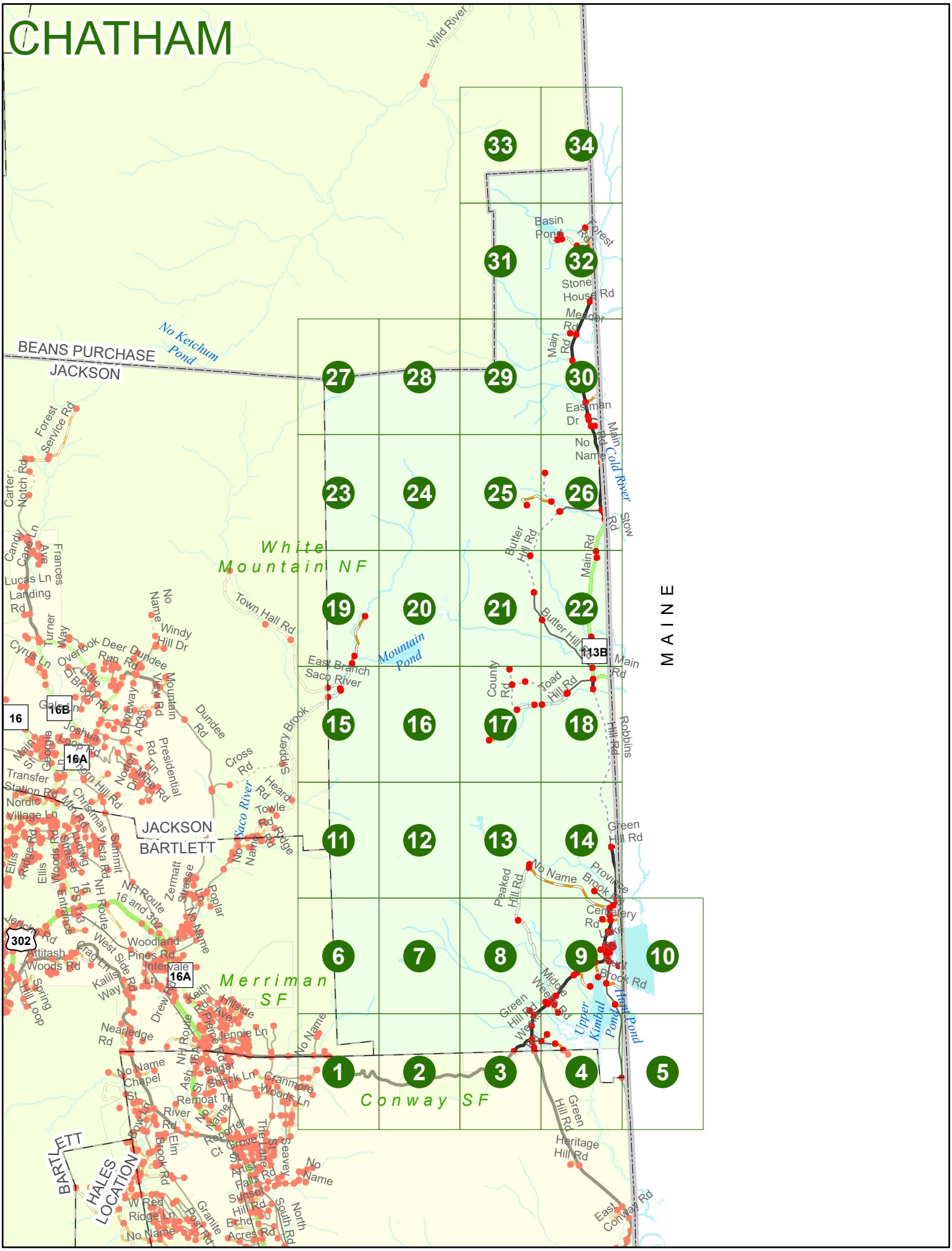

Date: 1/15/2026

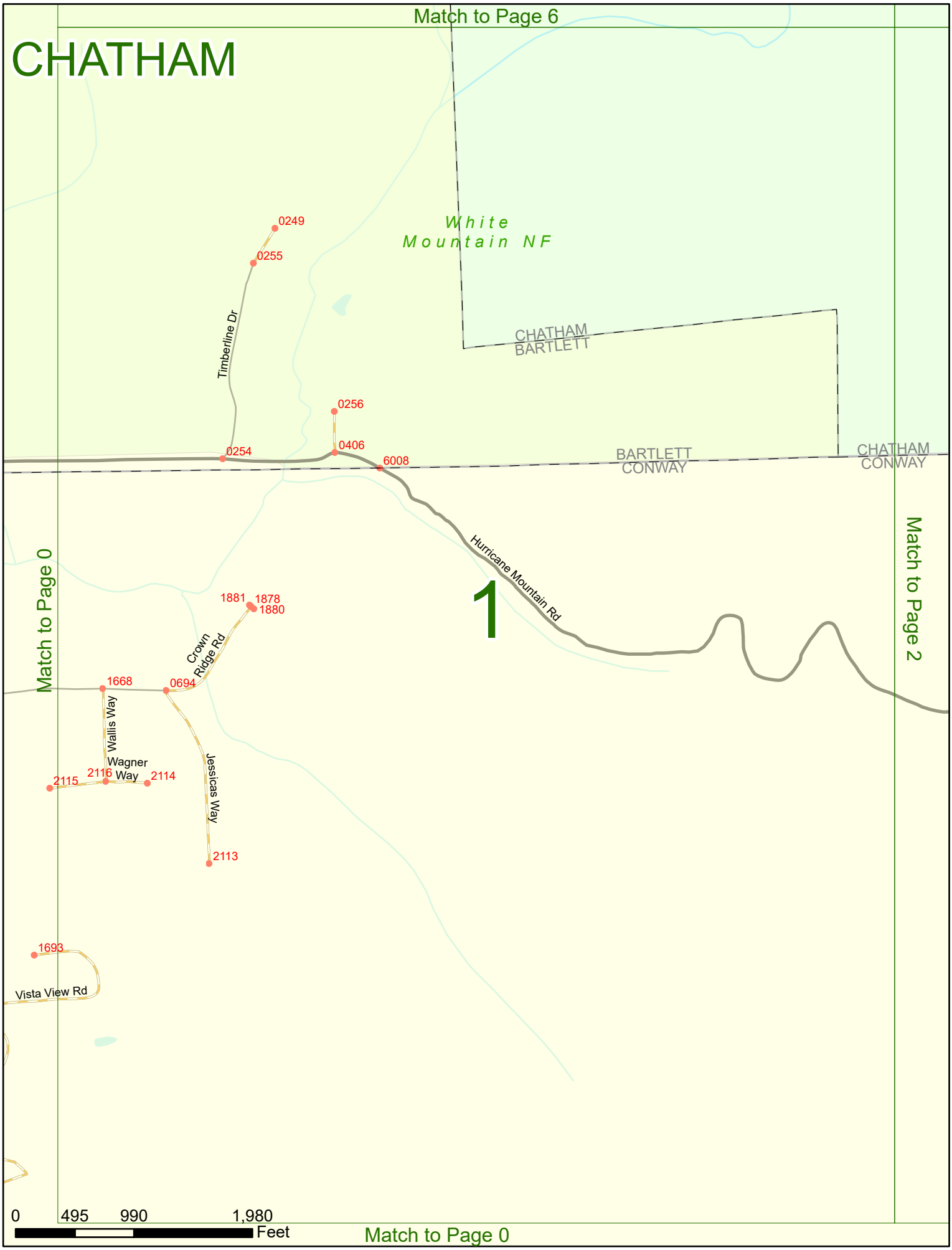
Match to Page 6
CHATHAM
White Mountain NF
0249
0255
Timberline Dr
CHATHAM
BARTLETT
0256
0406
0254
6008
BARTLETT
CONWAY
CHATHAM
CONWAY
Hurricane Mountain Rd
1
Match to Page 0
Match to Page 2
1881
1878
1880
Crown Ridge Rd
1668
0694
Wallis Way
Wagner Way
2115
2116
2114
Jessicas Way
2113
1693
Vista View Rd
0
495
990
1,980
Feet
Match to Page 0

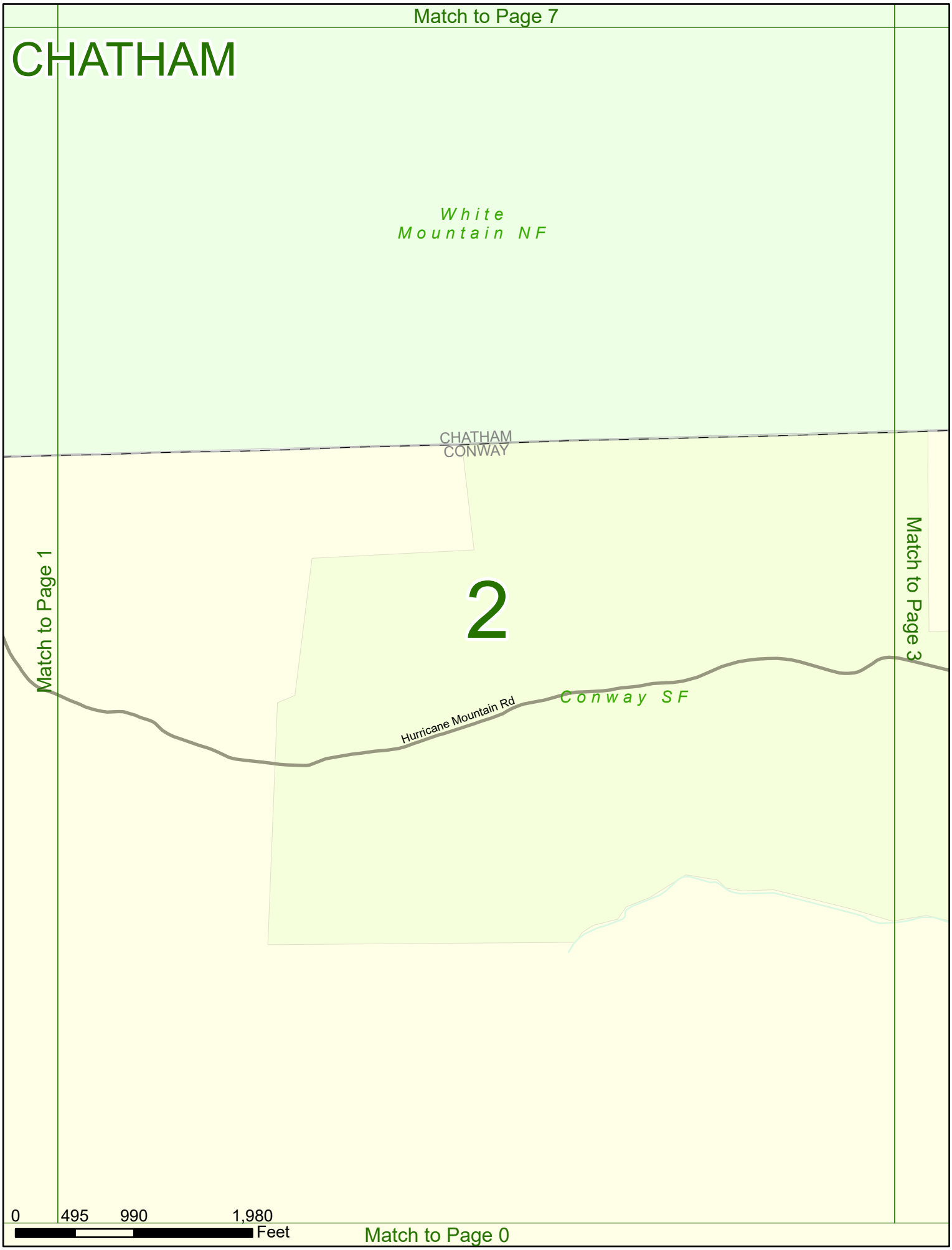
Match to Page 7
CHATHAM
White
Mountain NF
CHATHAM
CONWAY
Match to Page 1
Match to Page 3
2
Hurricane Mountain Rd
Conway SF
0
495
990
1,980
Feet
Match to Page 0

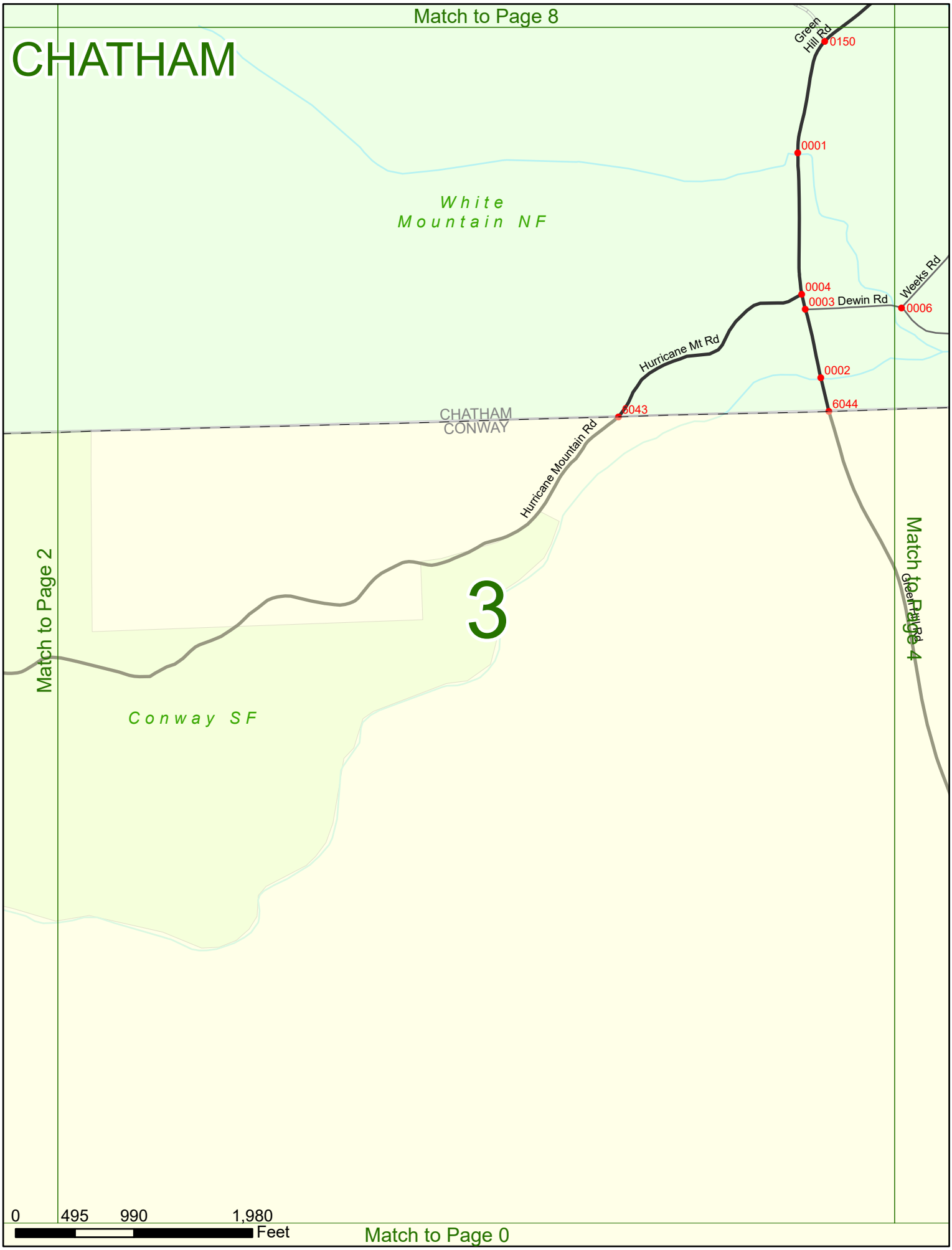
Match to Page 8
CHATHAM
Green Hill Rd
0150
0001
White Mountain NF
Weeks Rd
0004
0003 Dewin Rd
0006
Hurricane Mt Rd
0002
6044
CHATHAM
CONWAY
6043
Hurricane Mountain Rd
Match to Page 2
3
Match to Page 4
Green Hill Rd
Conway SF
0 495 990 1,980
Feet
Match to Page 0

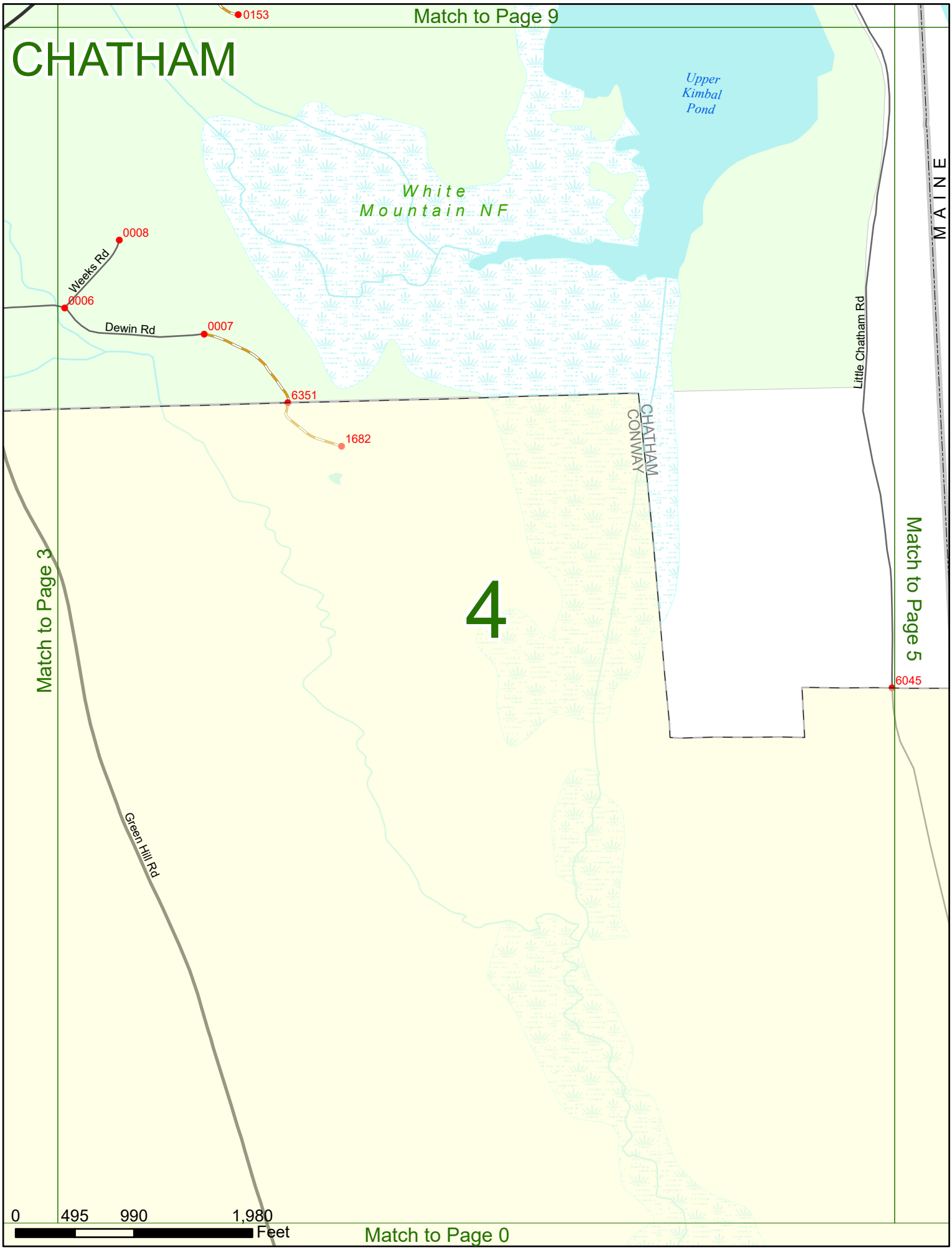
Match to Page 9
CHATHAM
0153
Upper Kimbal Pond
White Mountain NF
MAINE
0008
Weeks Rd
0006
Dewin Rd
0007
6351
1682
Little Chatham Rd
CHATHAM
CONWAY
Match to Page 3
Match to Page 5
4
6045
Green Hill Rd
0
495
990
1,980
Feet
Match to Page 0

Match to Page 10

CHATHAM

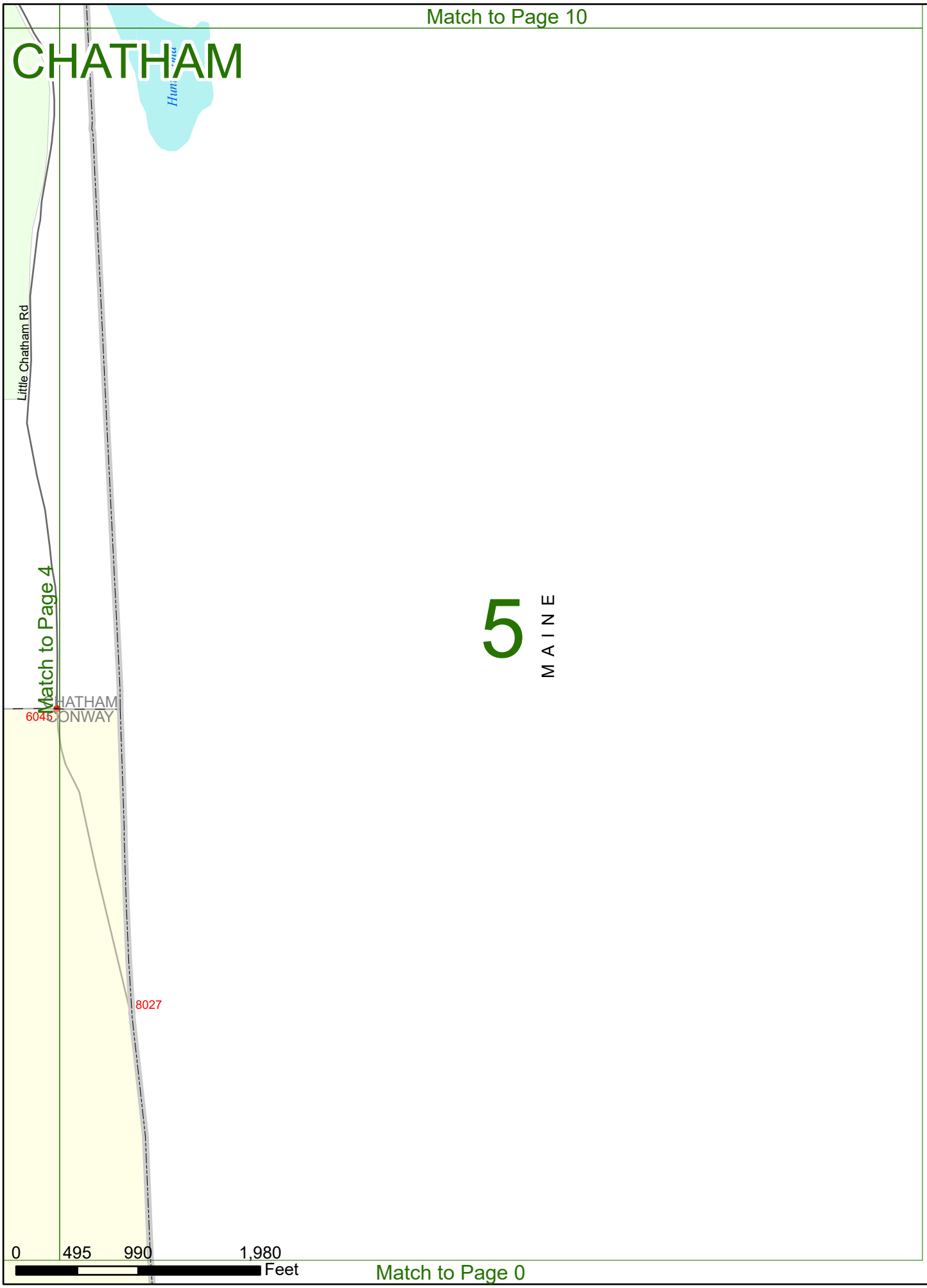

Match to Page 0

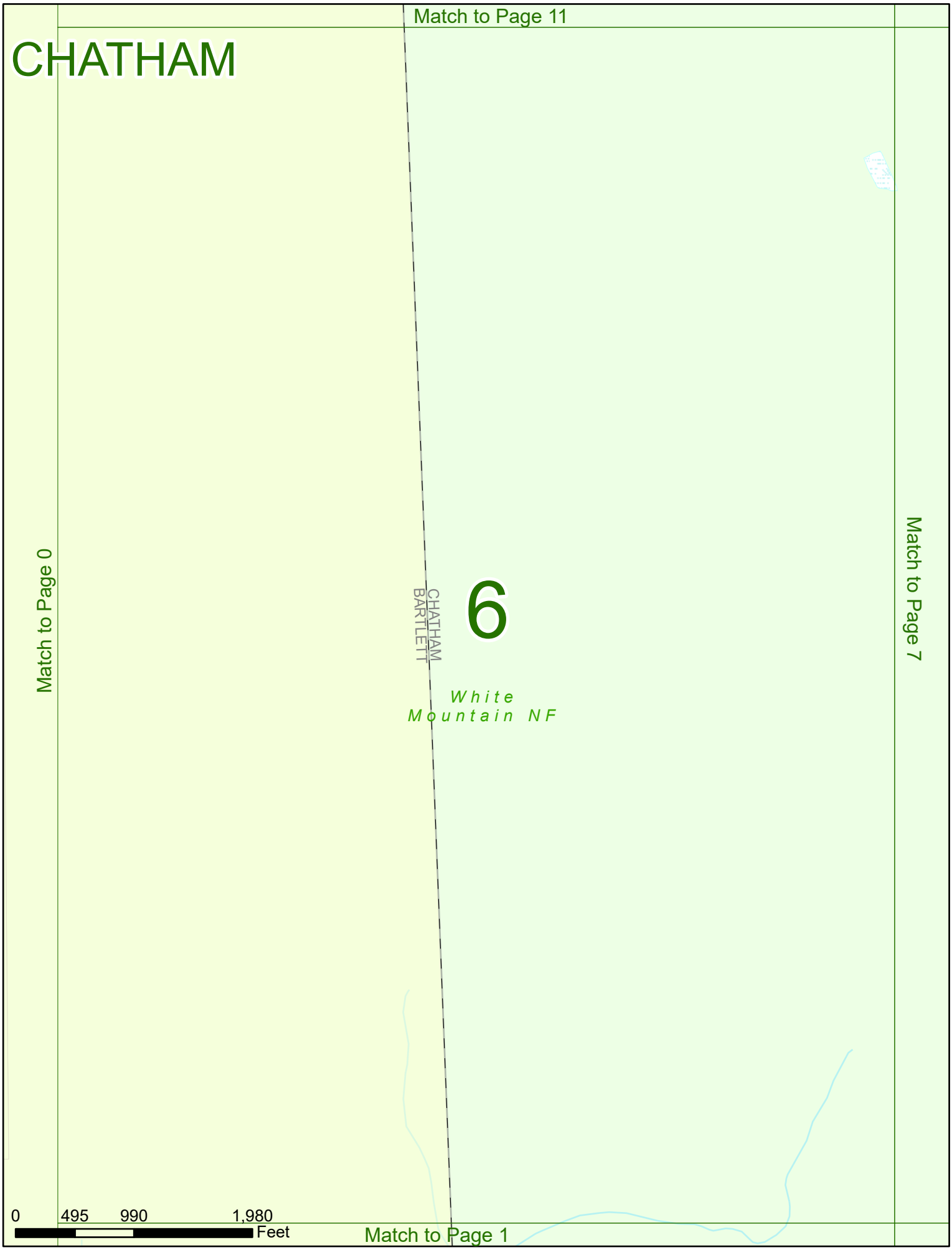
Match to Page 11
CHATHAM
Match to Page 0
Match to Page 7
CHATHAM
BARTLETT
6
White
Mountain NF
0
495
990
1,980
Feet
Match to Page 1

Match to Page 12

CHATHAM

Match to Page 6

Match to Page 8

7

White Mountain NF

Shingle Pond

0 495 990 1,980 Feet

Match to Page 2

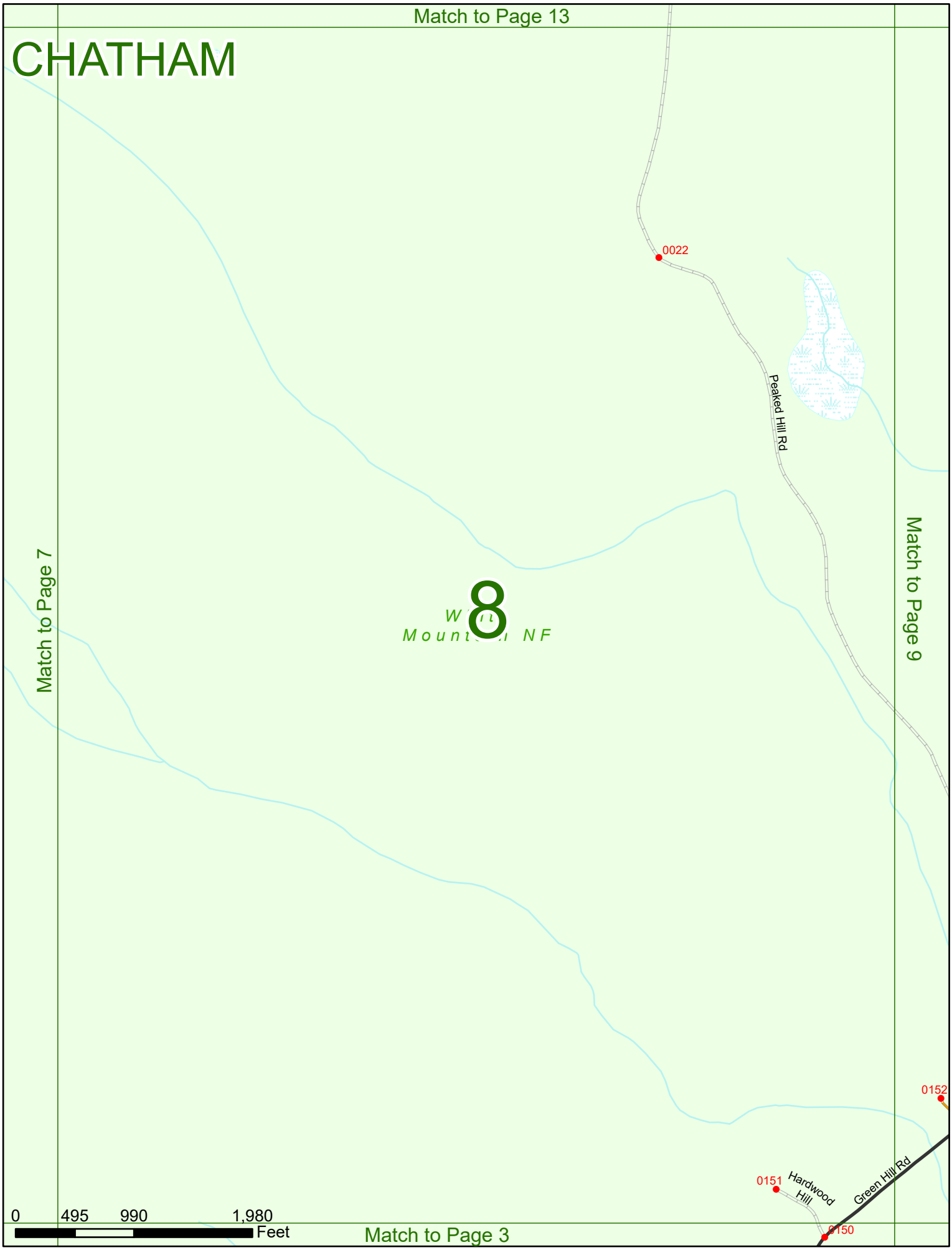
Match to Page 13
CHATHAM
0022
Peaked Hill Rd
Match to Page 7
Match to Page 9
8
Wild
Mountain NF
0152
0151
Hardwood
Hill
Green Hill Rd
0150
0
495
990
1,980
Feet
Match to Page 3

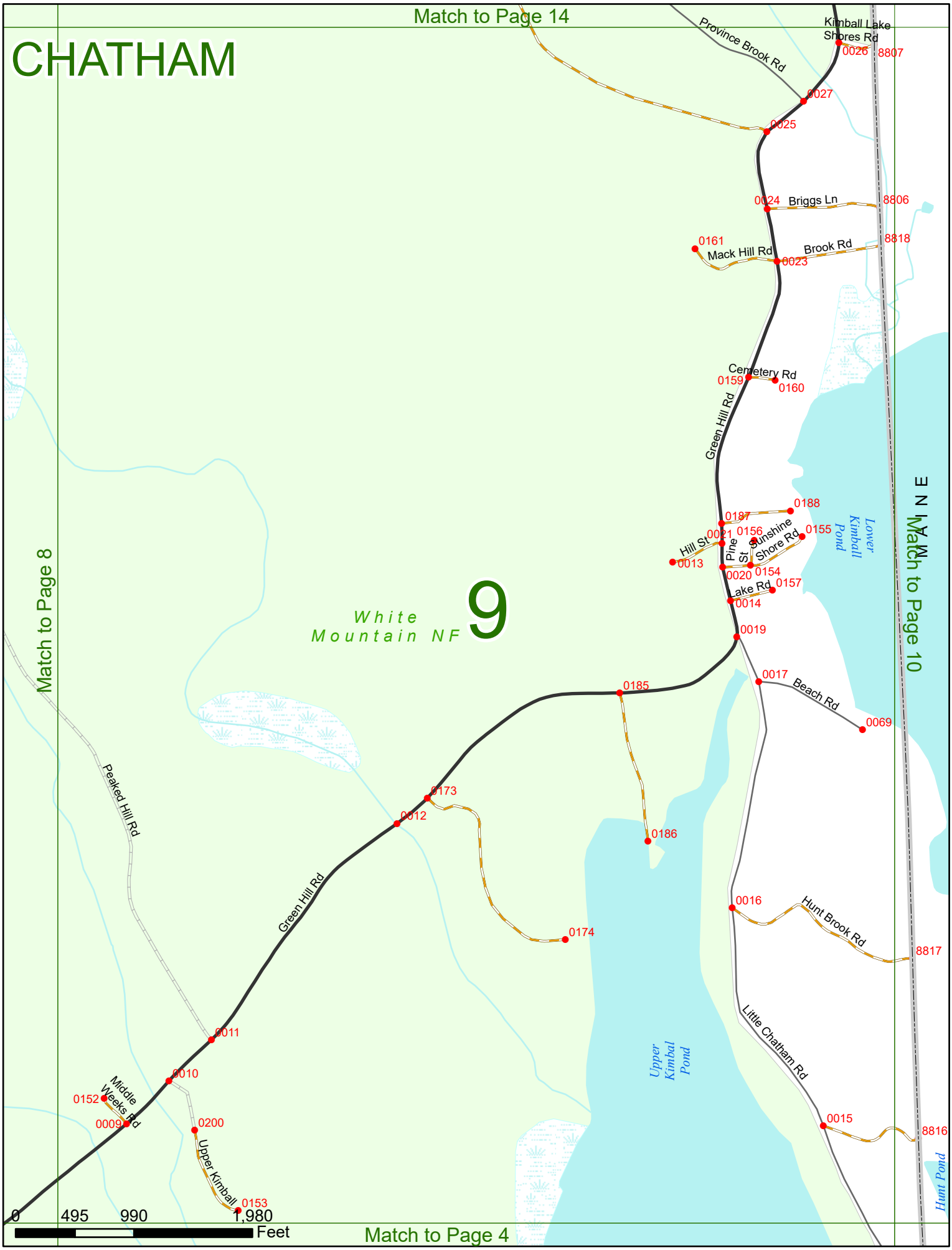
Match to Page 14
CHATHAM
Province Brook Rd
Kimball Lake Shores Rd
0026
8807
0027
0025
0024
Briggs Ln
8806
0161
Mack Hill Rd
Brook Rd
8818
0023
Cemetery Rd
0159
0160
Green Hill Rd
0188
0187
0021
0156
0155
Hill St
Pine St
Sunshine Shore Rd
0013
0020
0154
Lake Rd
0157
0014
Lower Kimball Pond
N E W Y
Match to Page 10
Match to Page 8
White Mountain NF
9
0019
0017
Beach Rd
0069
0185
0173
0012
0186
Peaked Hill Rd
Green Hill Rd
0174
0016
Hunt Brook Rd
8817
Little Chatham Rd
Upper Kimbal Pond
0011
0010
Middle Weeks Rd
0152
0009
0200
Upper Kimball
0153
0015
8816
Hunt Pond
0 495 990 1,980
Feet
Match to Page 4

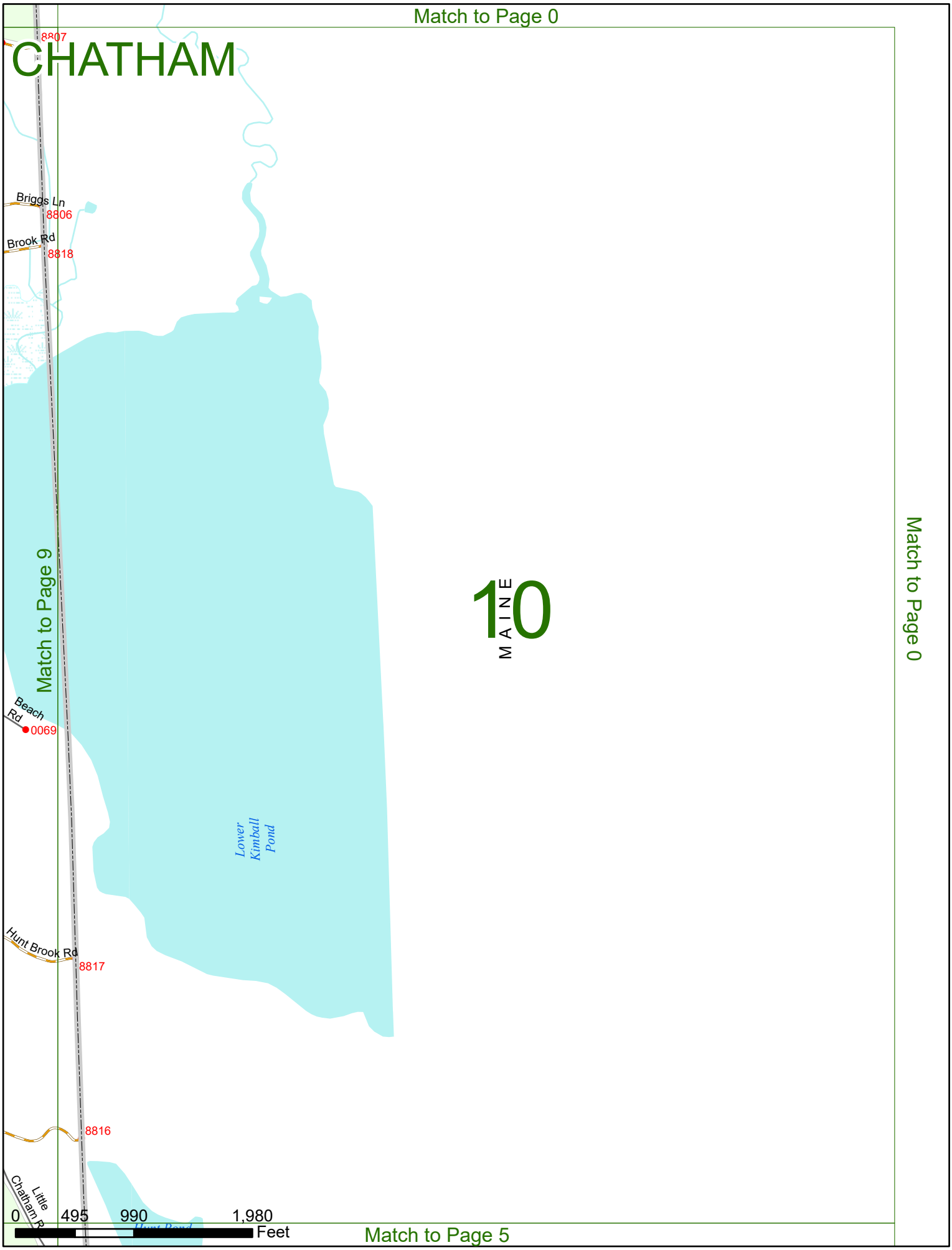
Match to Page 0
CHATHAM
8807
Briggs Ln
8806
Brook Rd
8818
Match to Page 9
Beach Rd
0069
Lower Kimball Pond
10
MAINE
Hunt Brook Rd
8817
8816
Little Chatham R
Hunt Pond
0
495
990
1,980
Feet
Match to Page 5
Match to Page 0

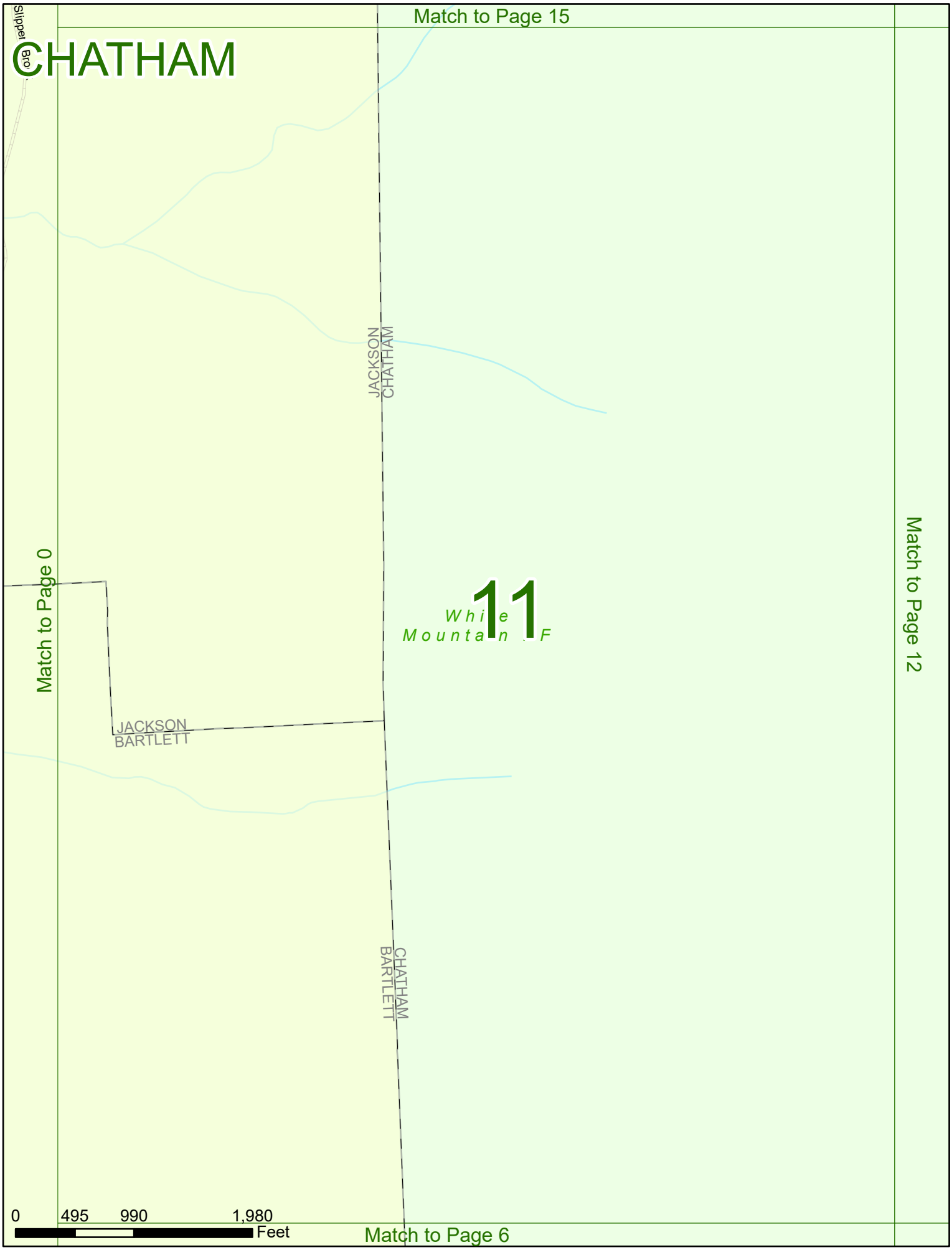
Match to Page 15
CHATHAM
Slipper Bro
JACKSON
CHATHAM
Match to Page 0
Match to Page 12
11
White Mountain NF
JACKSON
BARTLETT
CHATHAM
BARTLETT
0
495
990
1,980
Feet
Match to Page 6

Match to Page 16

CHATHAM

Match to Page 11

Match to Page 13

12

White Mountain

0 495 990 1,980 Feet

Match to Page 7

Match to Page 17

CHATHAM

Match to Page 12

Match to Page 14

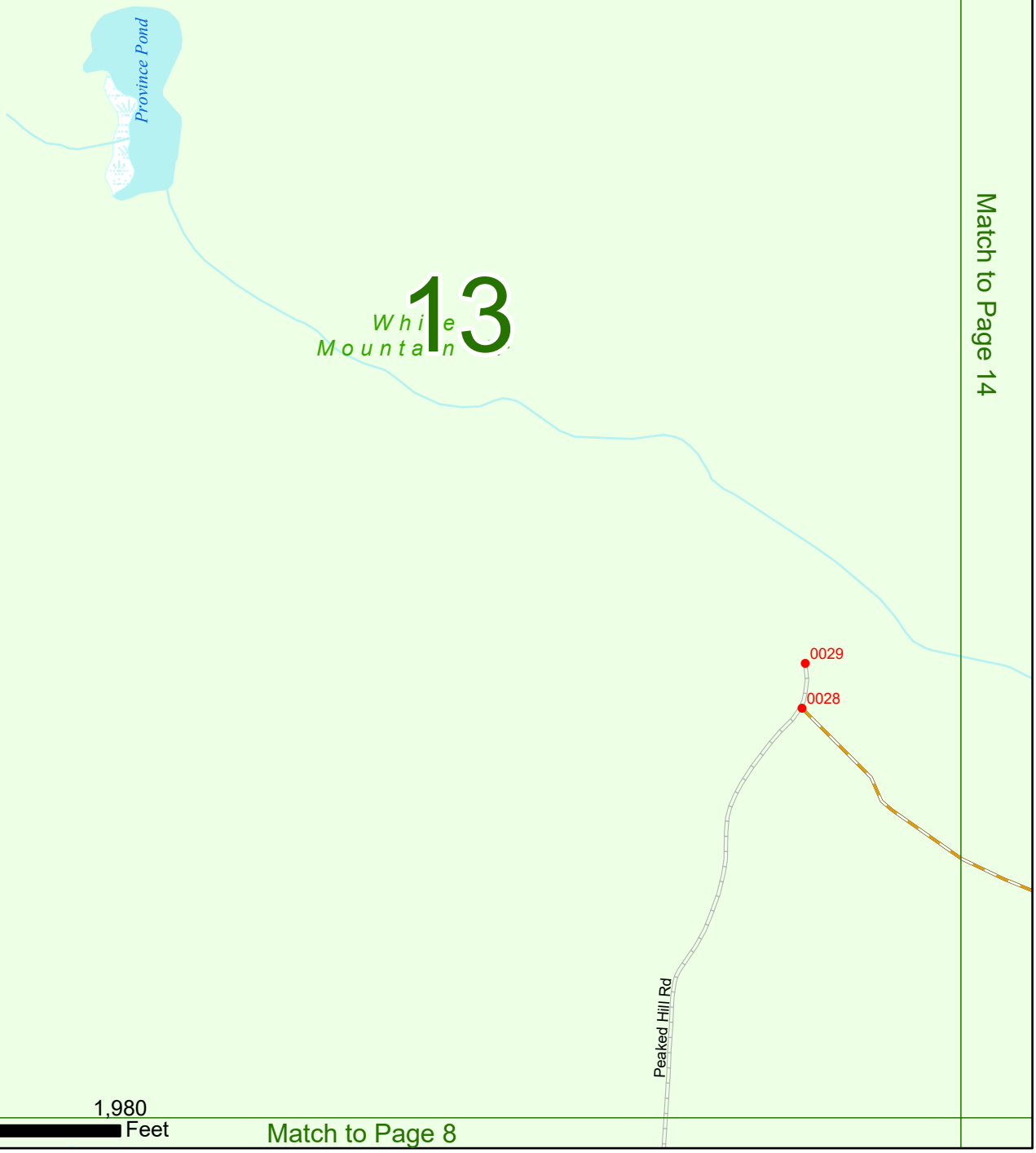

0 495 990 1,980 Feet

Match to Page 8

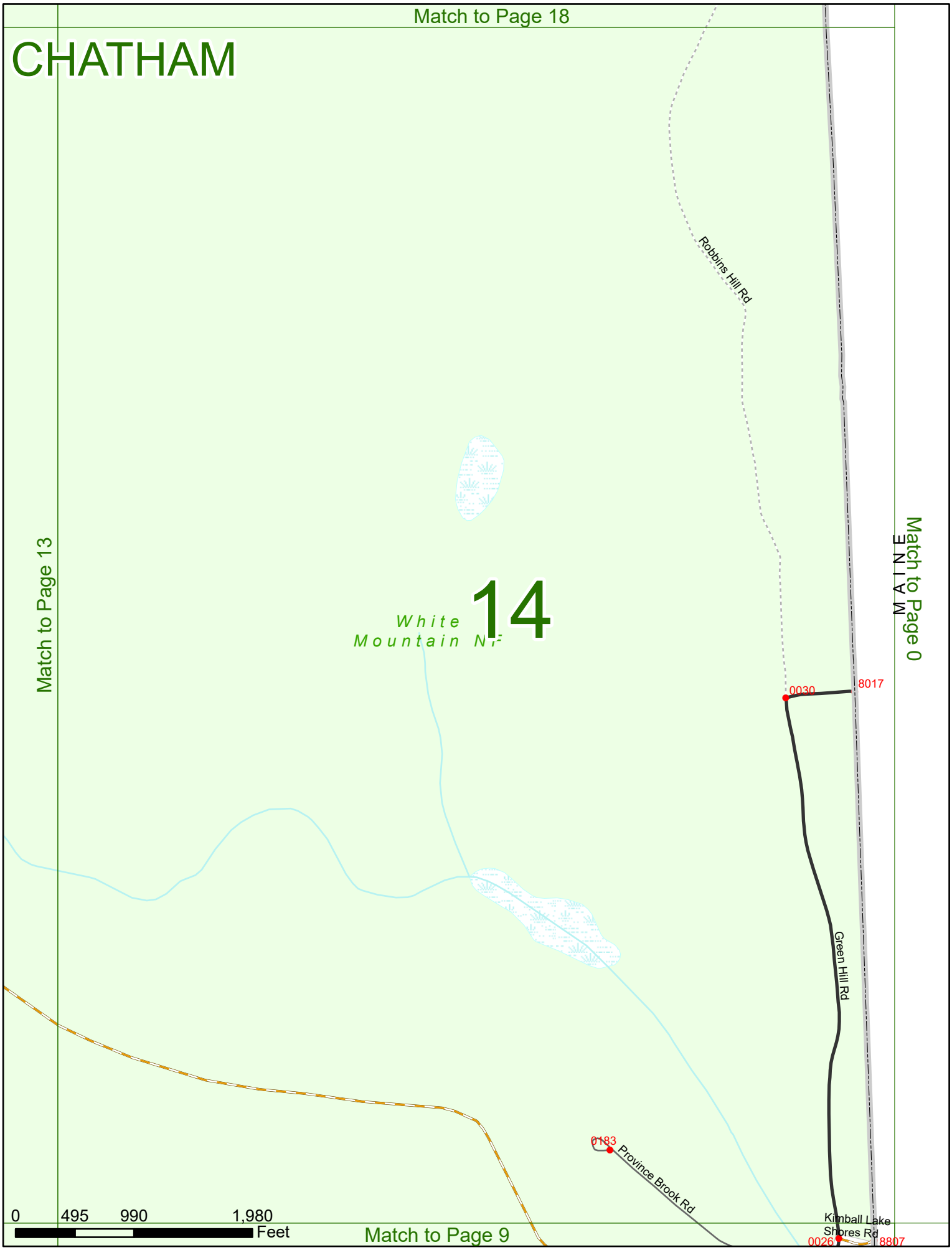
Match to Page 18
CHATHAM
Match to Page 13
Match to Page 0
MAINE
14
White
Mountain Nf
Robbins Hill Rd
0030
8017
Green Hill Rd
0183
Province Brook Rd
Kimball Lake
Shores Rd
0026
8807
0
495
990
1,980
Feet
Match to Page 9

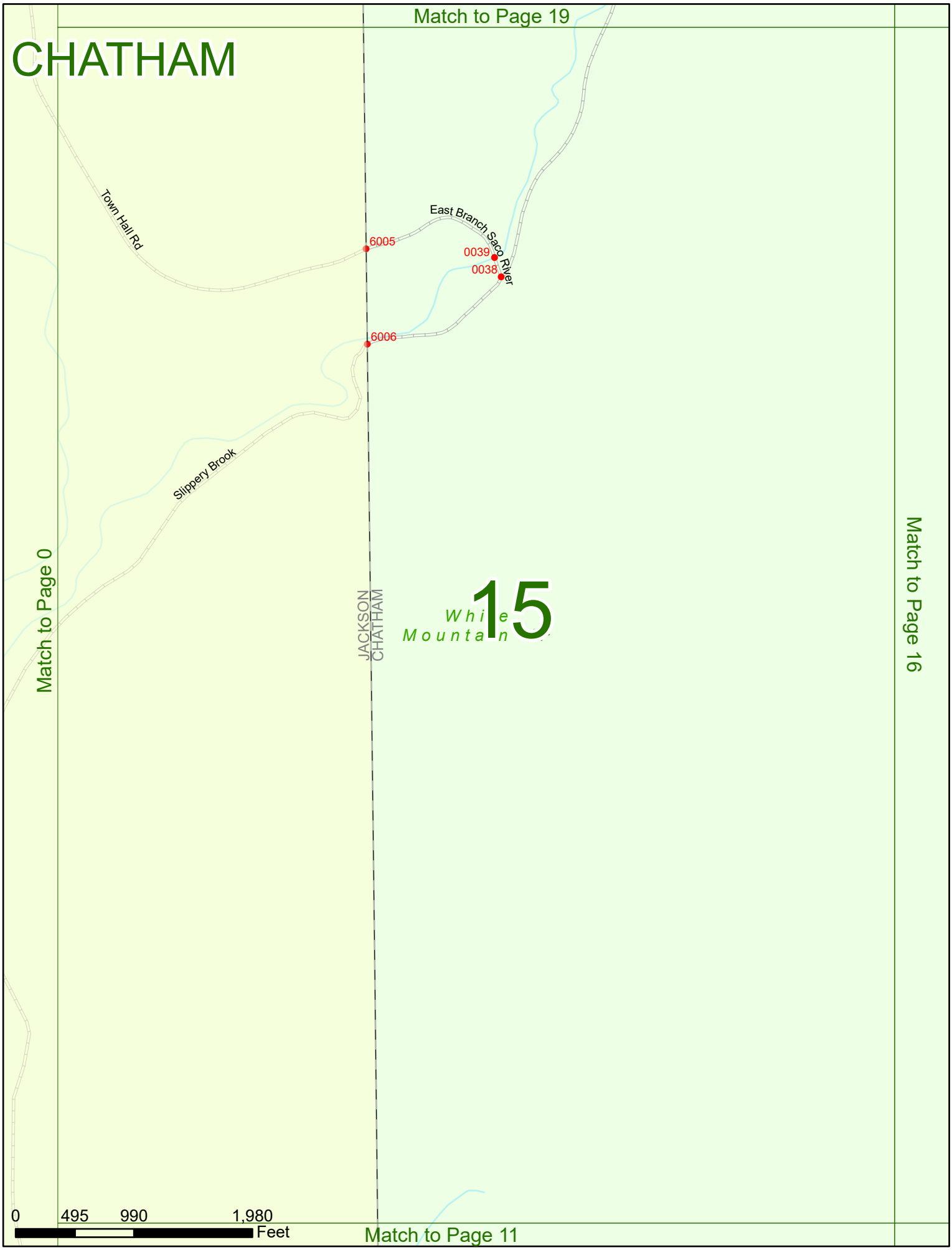
Match to Page 19
CHATHAM
Town Hall Rd
East Branch Saco River
6005
0039
0038
6006
Slippery Brook
JACKSON
CHATHAM
White Mountain
15
Match to Page 0
Match to Page 16
0
495
990
1,980
Feet
Match to Page 11

Mountain Pond
Match to Page 20

CHATHAM

Match to Page 15

Match to Page 17

16

White Mountain

0 495 990 1,980 Feet

Match to Page 12

Match to Page 21

CHATHAM

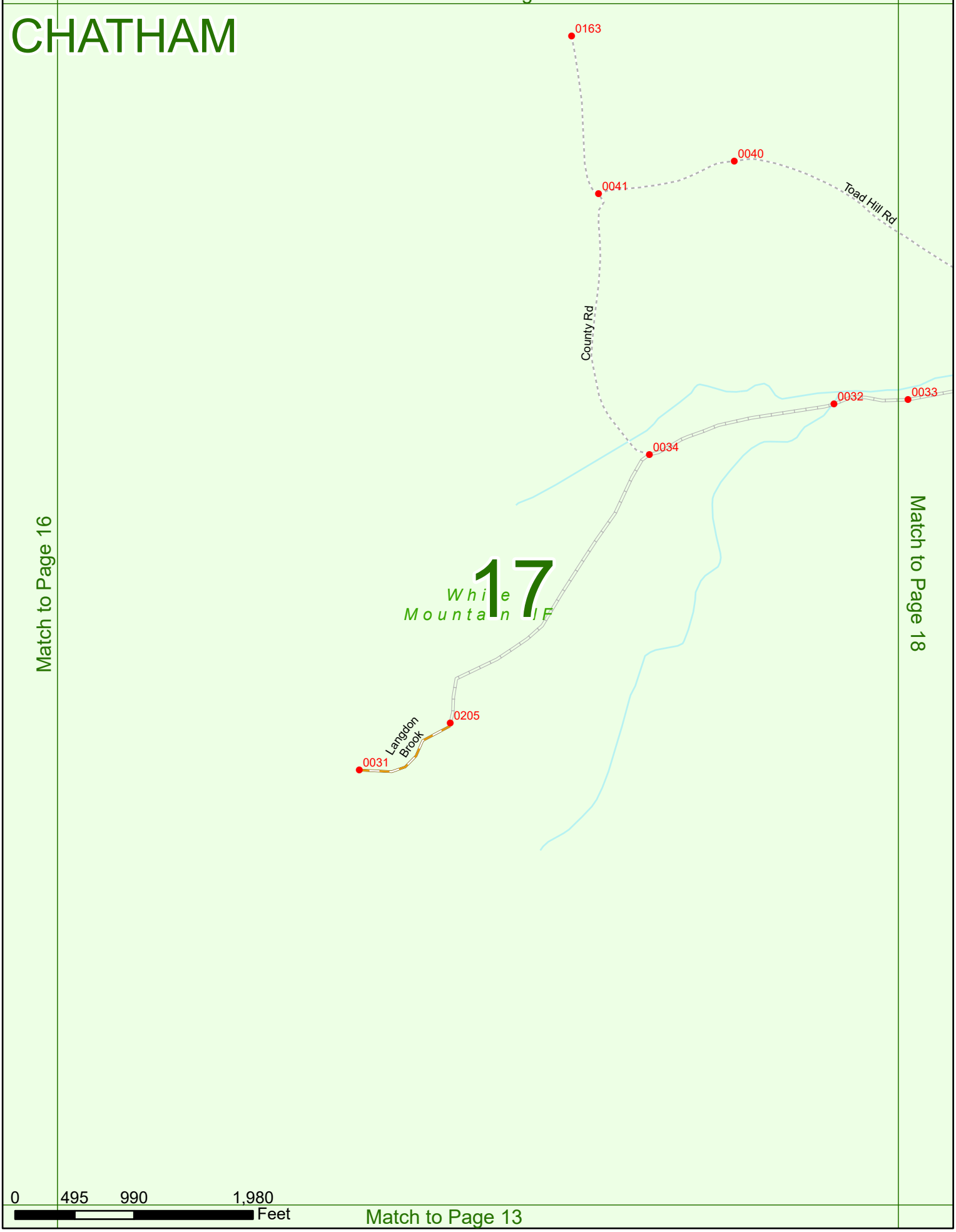

Match to Page 16

Match to Page 18

Match to Page 13

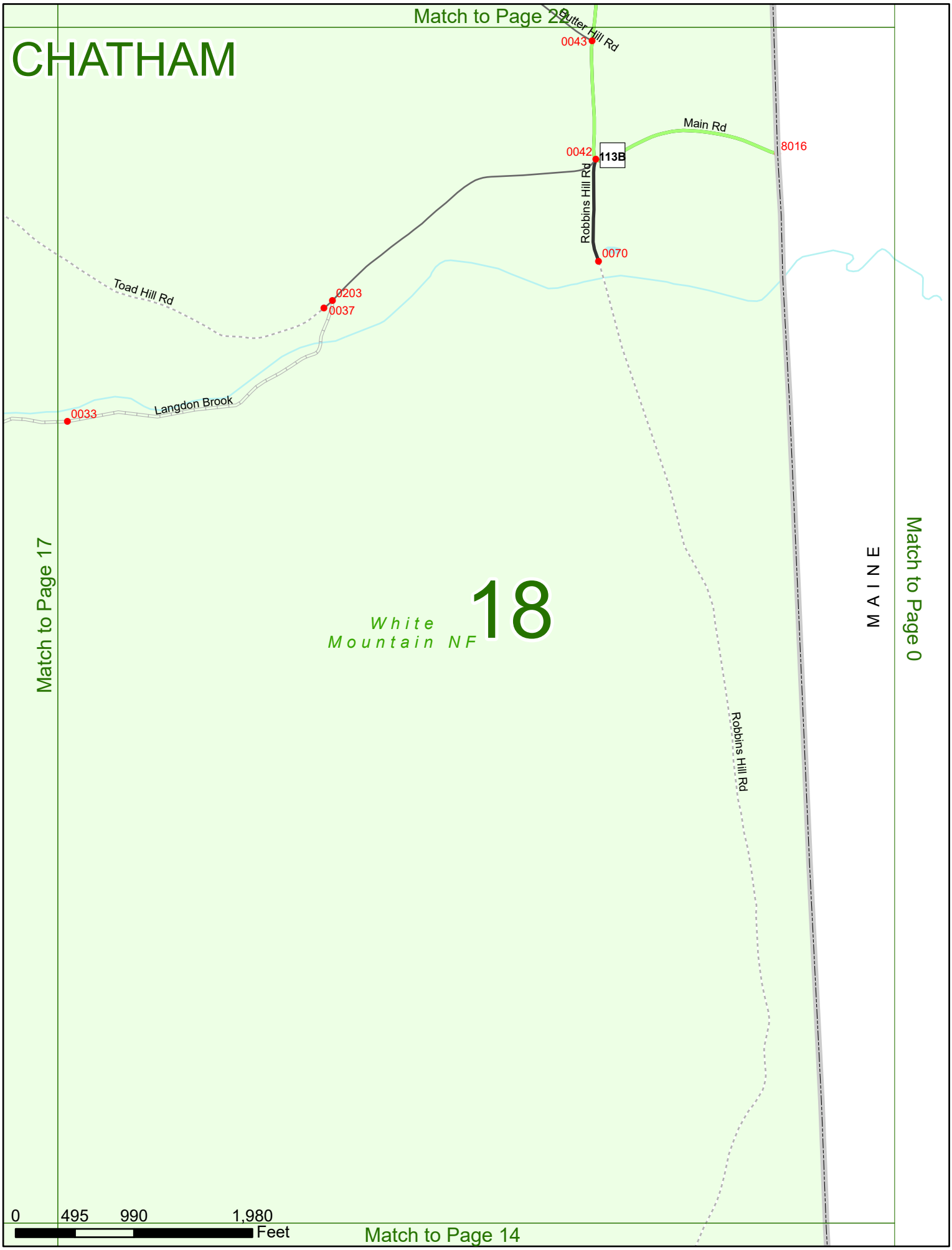
Match to Page 22
CHATHAM
Butter Hill Rd
0043
Main Rd
8016
0042
113B
Robbins Hill Rd
0070
Toad Hill Rd
0203
0037
Langdon Brook
0033
Match to Page 17
White
Mountain NF
18
Robbins Hill Rd
MAINE
Match to Page 0
0
495
990
1,980
Feet
Match to Page 14

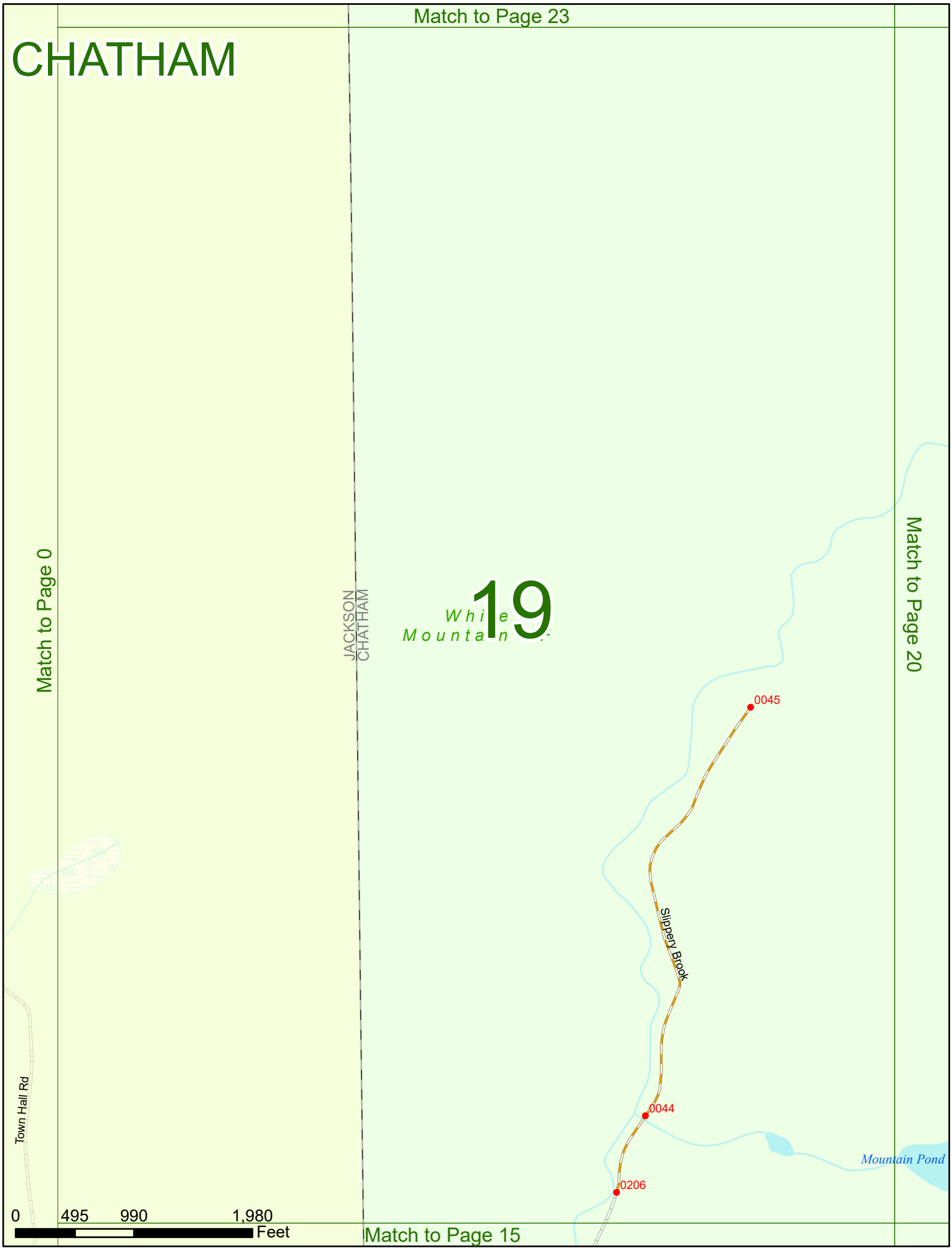
Match to Page 23
CHATHAM
Match to Page 0
JACKSON
CHATHAM
White Mountain
19
Match to Page 20
0045
Slippery Brook
0044
0206
Mountain Pond
Town Hall Rd
0
495
990
1,980
Feet
Match to Page 15

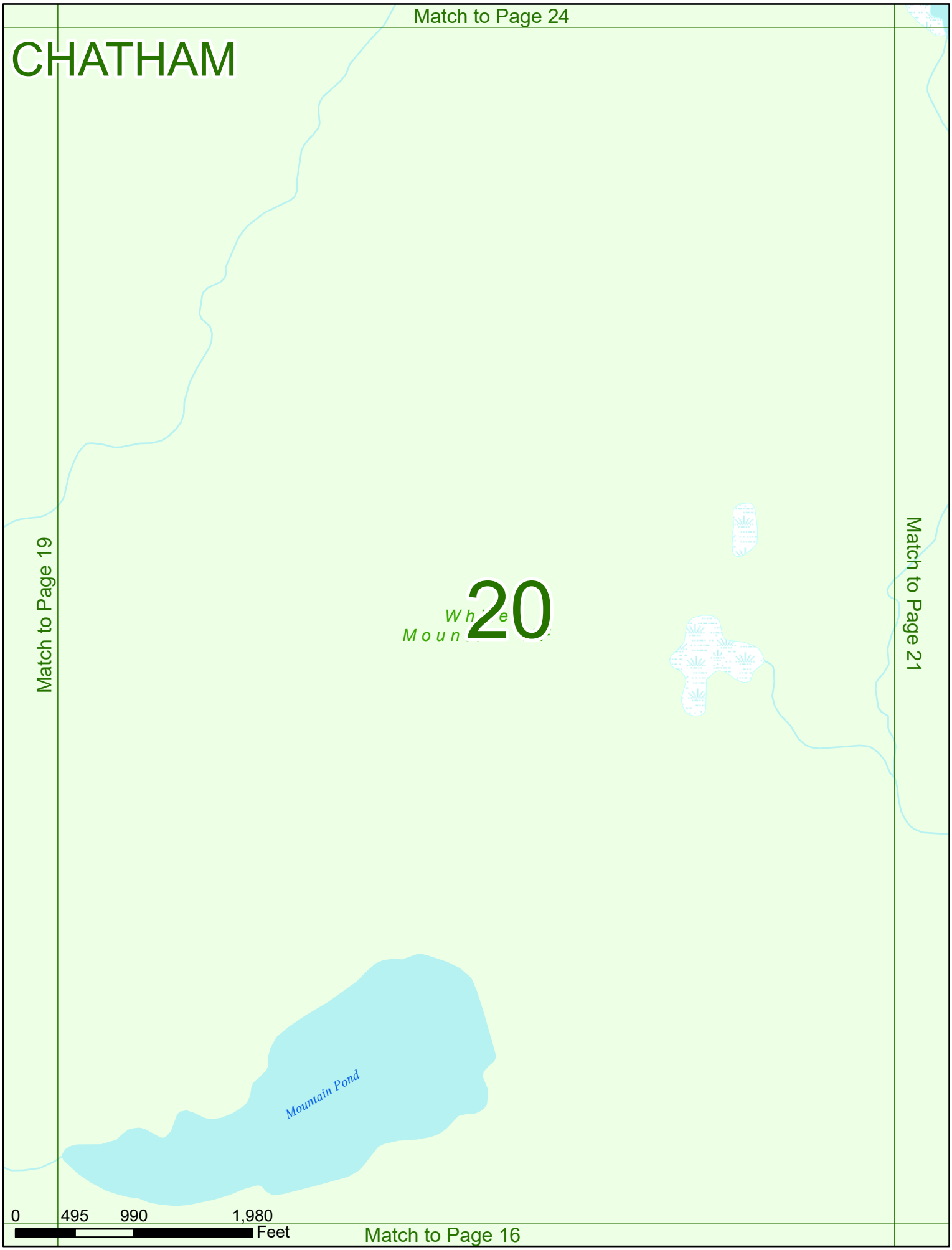
Match to Page 24
CHATHAM
Match to Page 19
Match to Page 21
20
Mountain Pond
0
495
990
1,980
Feet
Match to Page 16

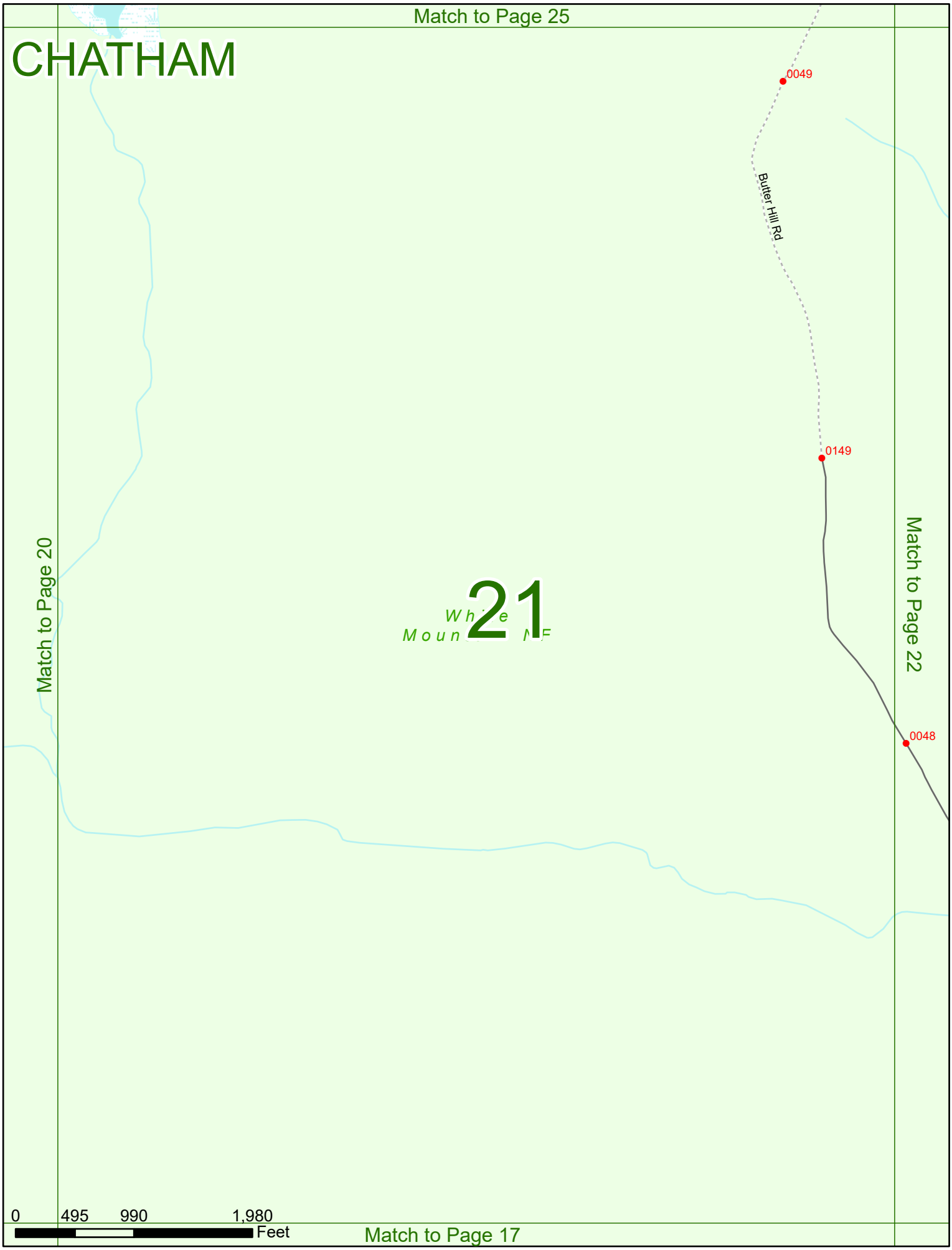
Match to Page 25
CHATHAM
0049
Butter Hill Rd
0149
Match to Page 20
21
Match to Page 22
0048
0 495 990 1,980
Feet
Match to Page 17

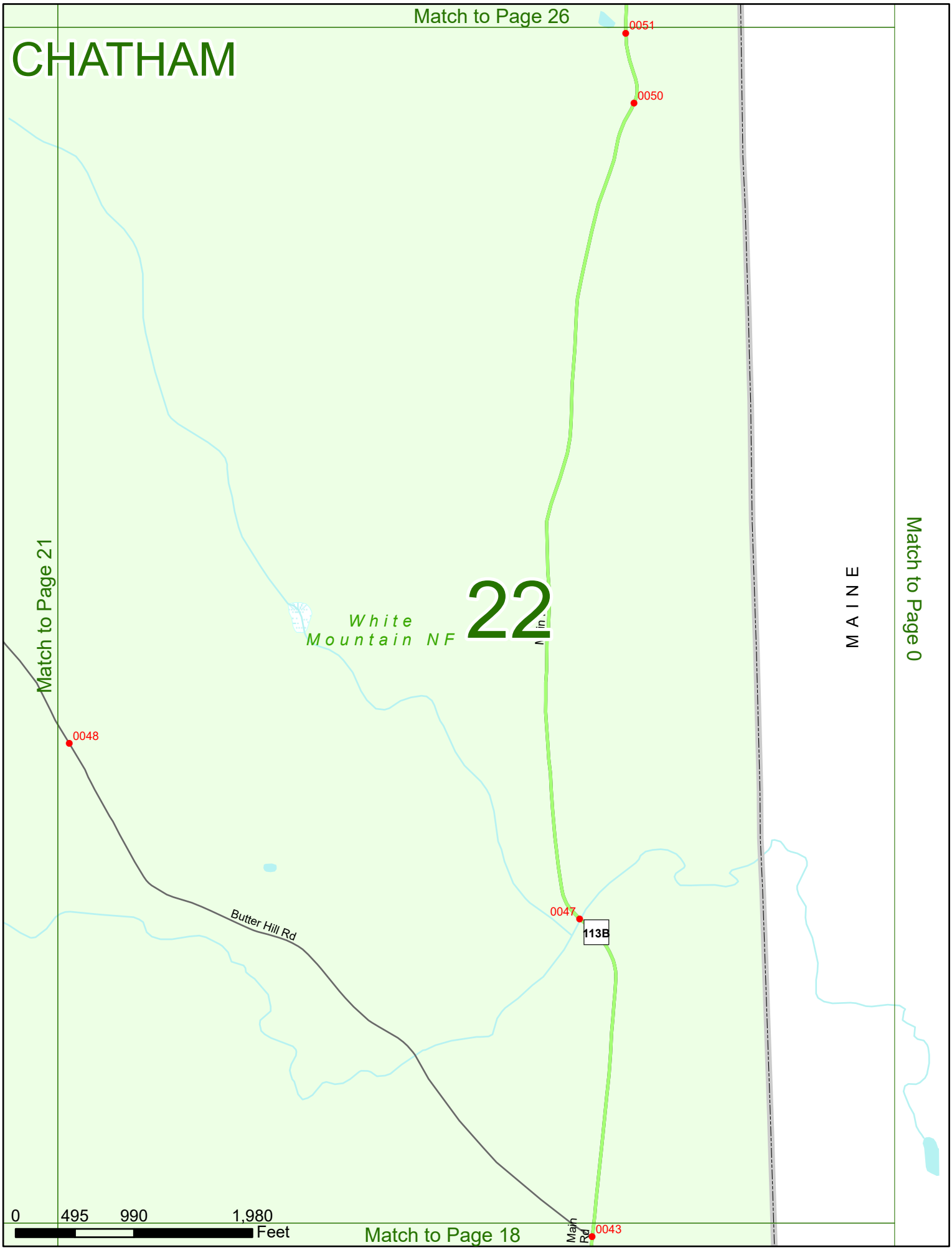
Match to Page 26
CHATHAM
0051
0050
Match to Page 21
White
Mountain NF
22
MAINE
Match to Page 0
0048
Butter Hill Rd
0047
113B
0 495 990 1,980
Feet
Match to Page 18
Main Rd
0043

Match to Page 27

CHATHAM

Match to Page 0

JACKSON
CHATHAM

23

Match to Page 24

0 495 990 1,980
Feet

Match to Page 19

Match to Page 28

CHATHAM

Match to Page 23

Match to Page 25

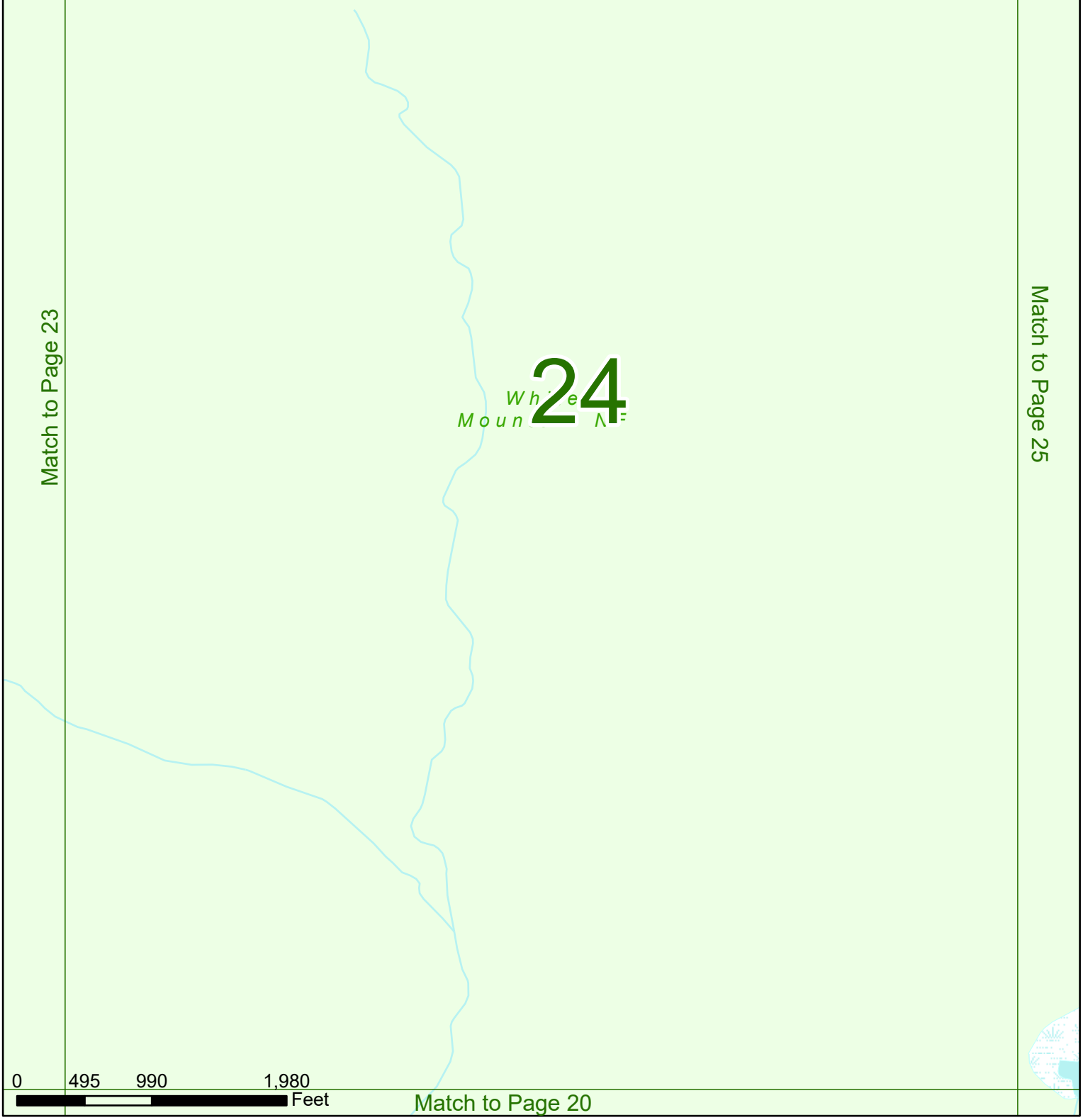

0 495 990 1,980 Feet

Match to Page 20

Match to Page 29

CHATHAM

Match to Page 24

Match to Page 26

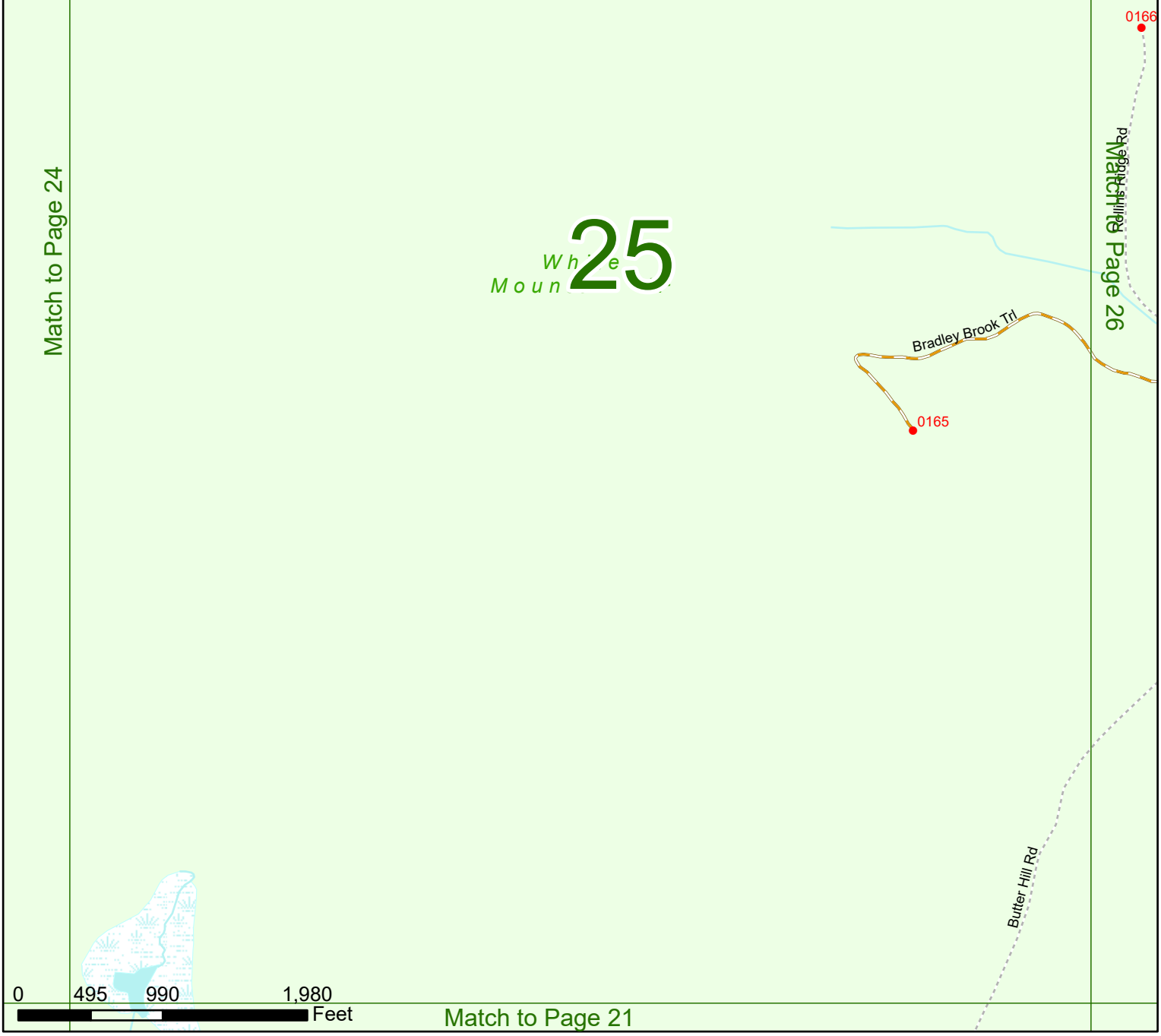

Match to Page 21

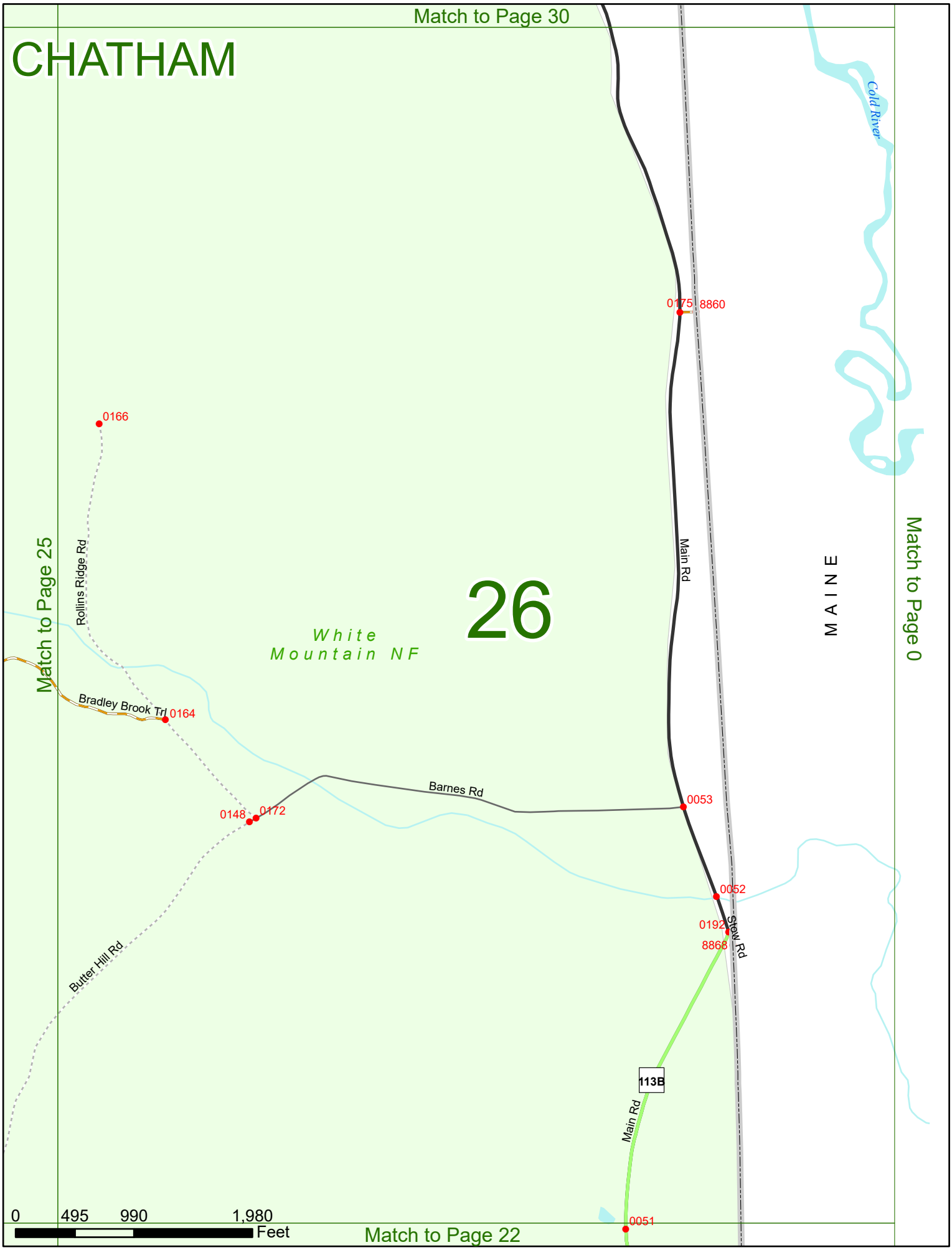
Match to Page 30
CHATHAM
Cold River
0175
8860
0166
Rollins Ridge Rd
Main Rd
26
MAINE
Match to Page 25
Match to Page 0
White
Mountain NF
Bradley Brook Trl
0164
Barnes Rd
0053
0148
0172
0052
0192
8868
Stow Rd
Butter Hill Rd
113B
Main Rd
0051
0
495
990
1,980
Feet
Match to Page 22

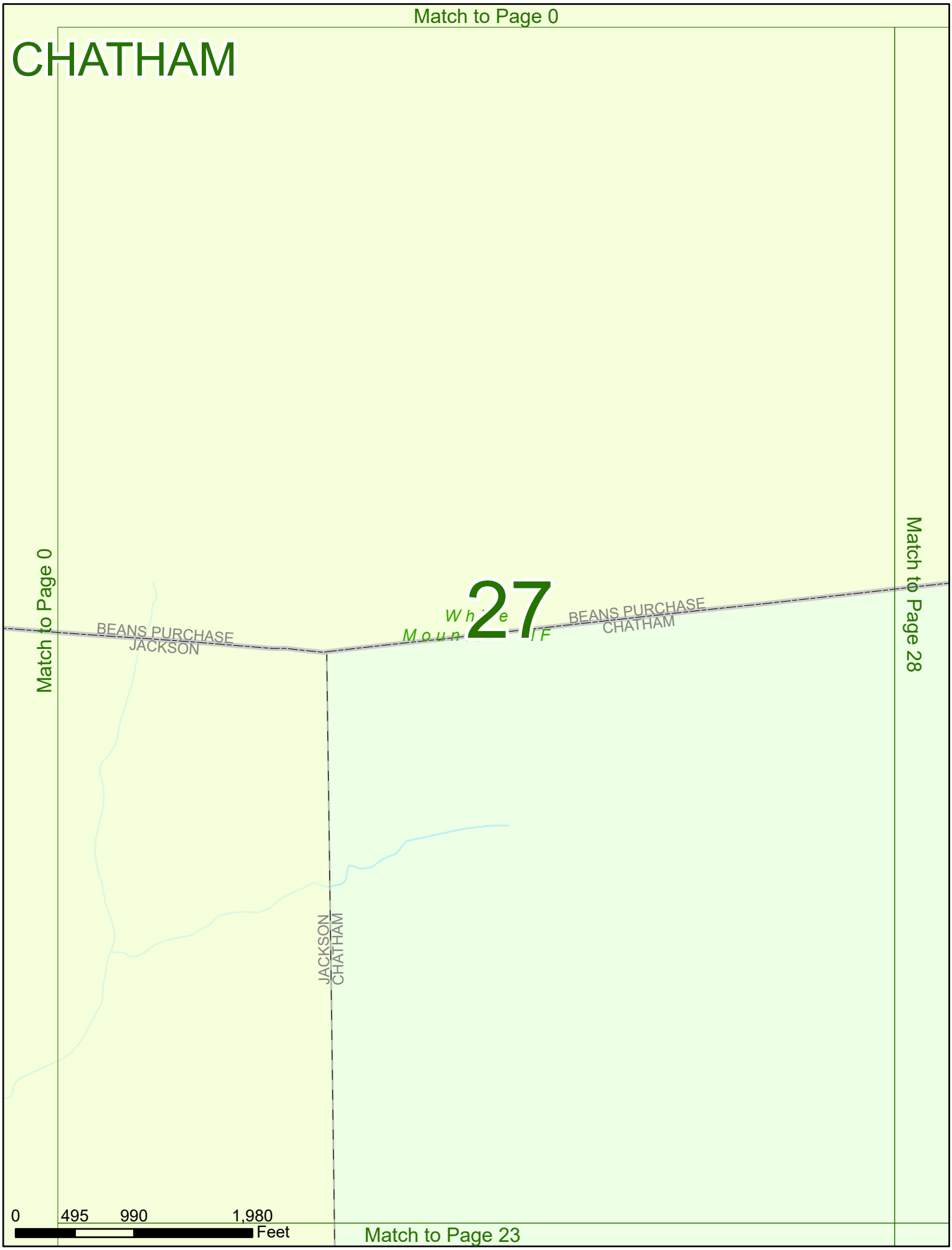
Match to Page 0
CHATHAM
Match to Page 0
Match to Page 28
27
White Mountain
BEANS PURCHASE
JACKSON
BEANS PURCHASE
CHATHAM
JACKSON
CHATHAM
0
495
990
1,980
Feet
Match to Page 23

Match to Page 0

CHATHAM

Match to Page 27

Match to Page 29

BEANS PURCHASE
CHATHAM

28

White
Mountain

0 495 990 1,980
Feet

Match to Page 24

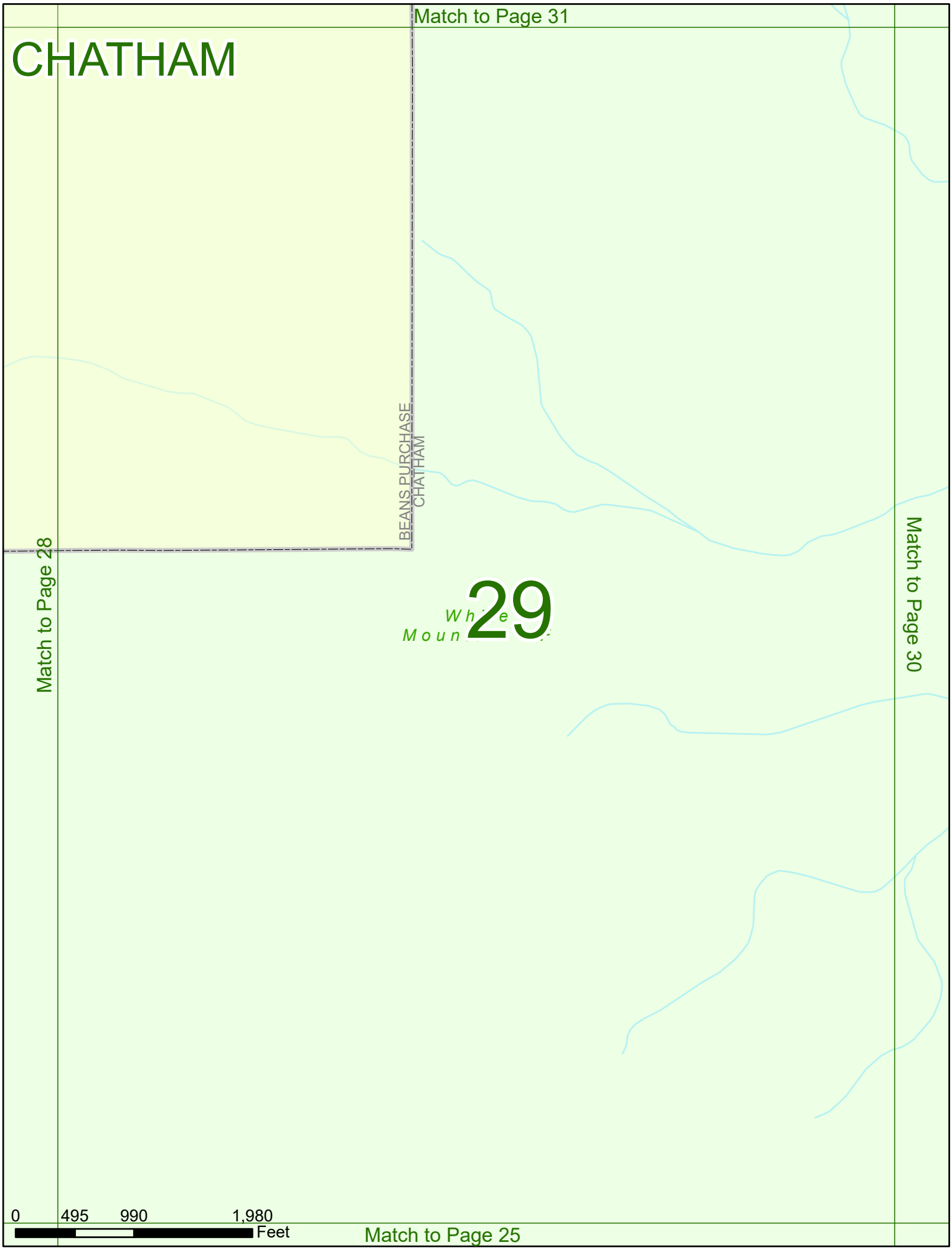
Match to Page 31
CHATHAM
BEANS PURCHASE
CHATHAM
Match to Page 28
Match to Page 30
29
Match to Page 25
0
495
990
1,980
Feet

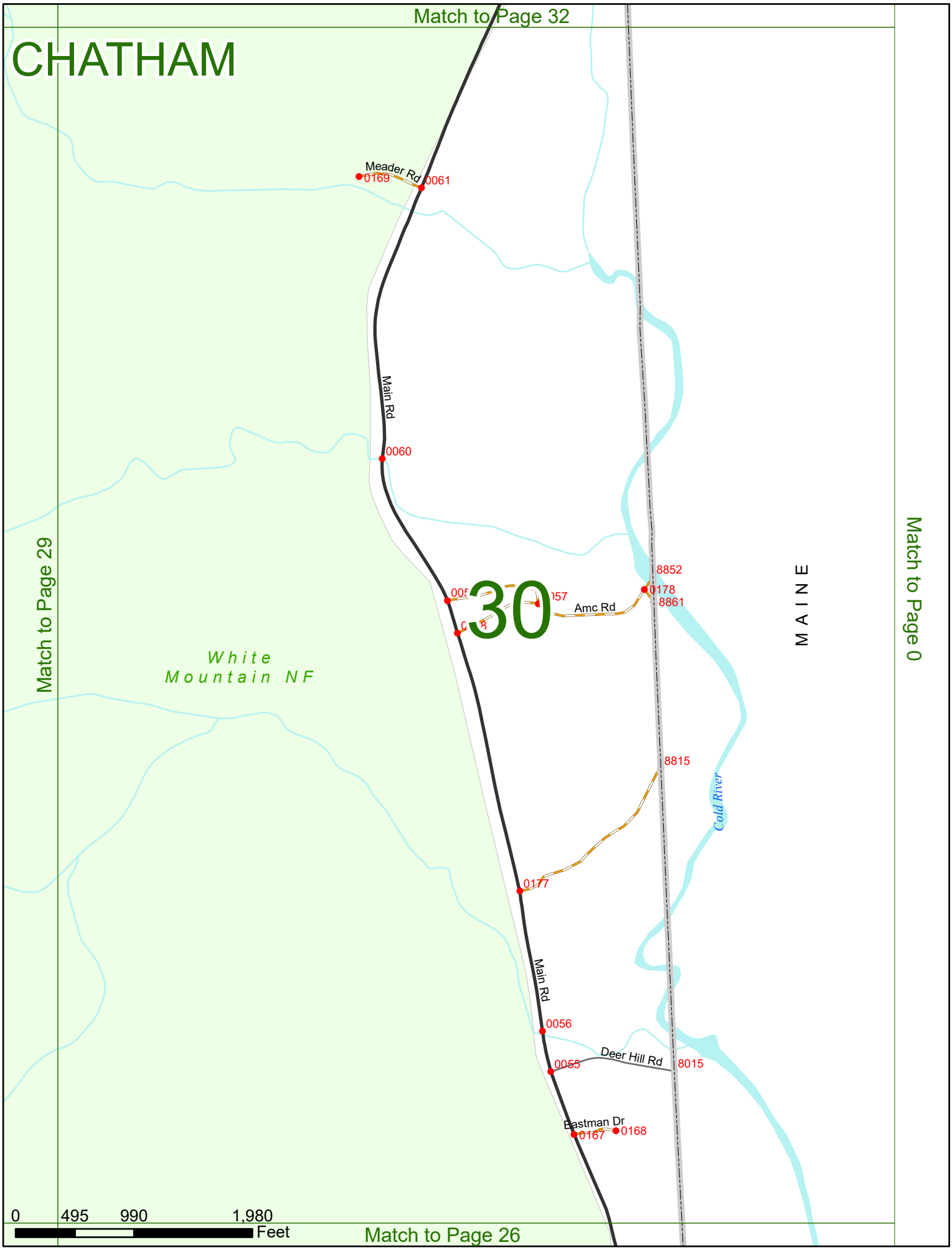
Match to Page 32
CHATHAM
Meader Rd
0169
0061
Main Rd
0060
30
Amc Rd
8852
0178
8861
MAINE
Match to Page 29
Match to Page 0
White
Mountain NF
8815
Cold River
0177
Main Rd
0056
Deer Hill Rd
0055
8015
Eastman Dr
0167
0168
0
495
990
1,980
Feet
Match to Page 26

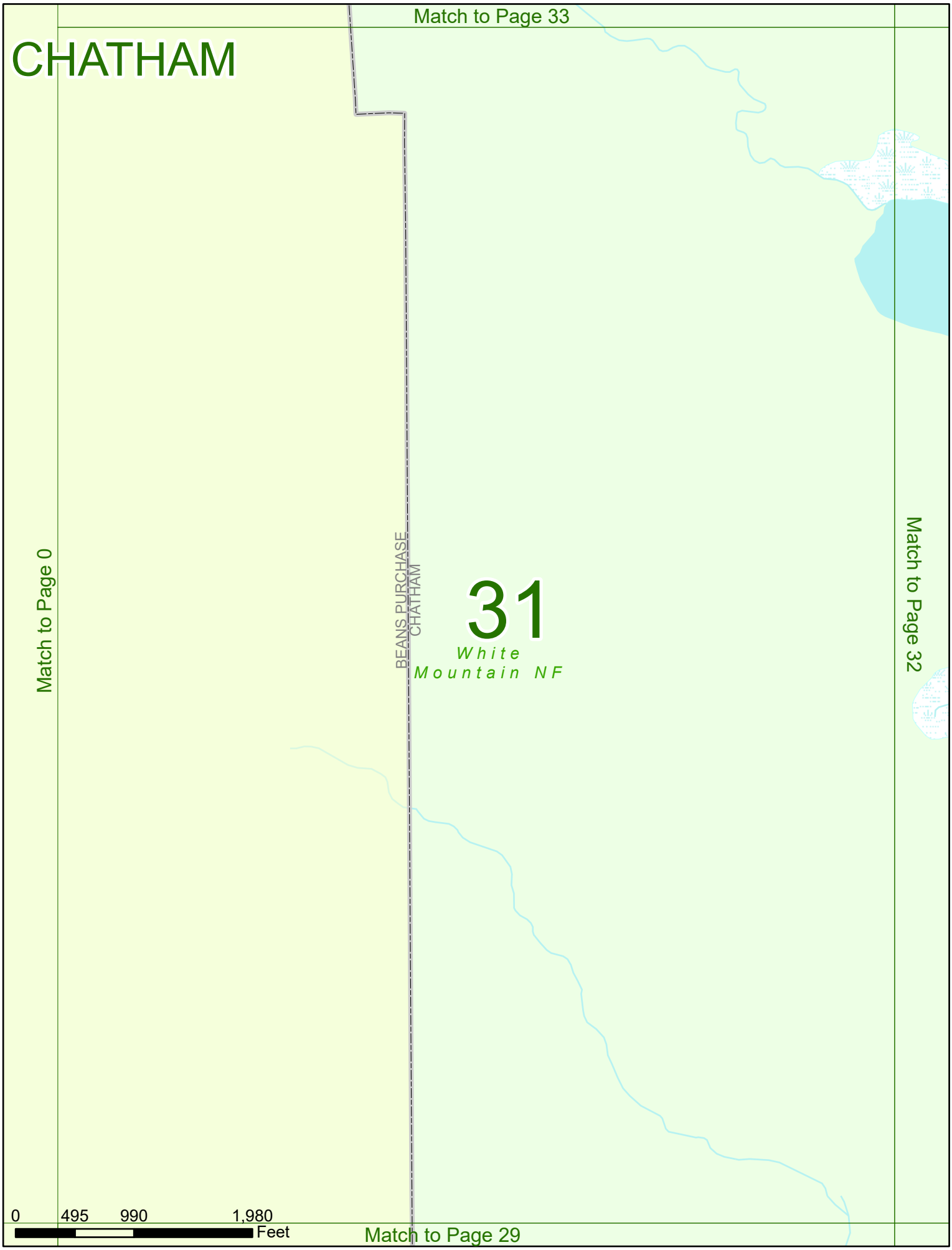
Match to Page 33
CHATHAM
Match to Page 0
Match to Page 32
BEANS PURCHASE
CHATHAM
31
White
Mountain NF
0
495
990
1,980
Feet
Match to Page 29

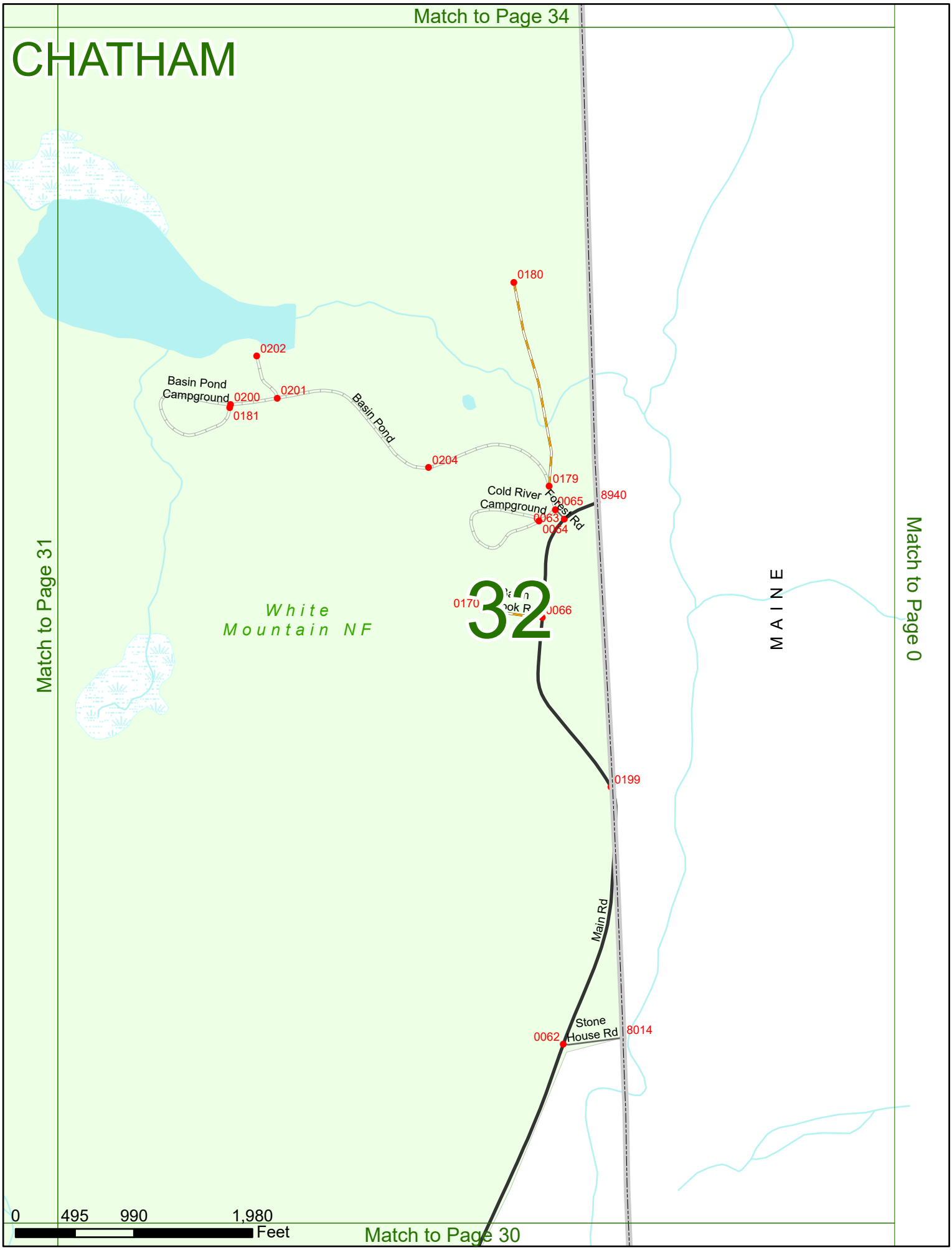
Match to Page 34
CHATHAM
Match to Page 31
Match to Page 0
Match to Page 30
32
White Mountain NF
MAINE
Basin Pond Campground
Basin Pond
Cold River Campground
Forest Rd
Main Rd
Stone House Rd
0180
0202
0200
0201
0181
0204
0179
0065
0063
0064
8940
0170
0066
0199
0062
8014
0 495 990 1,980
Feet

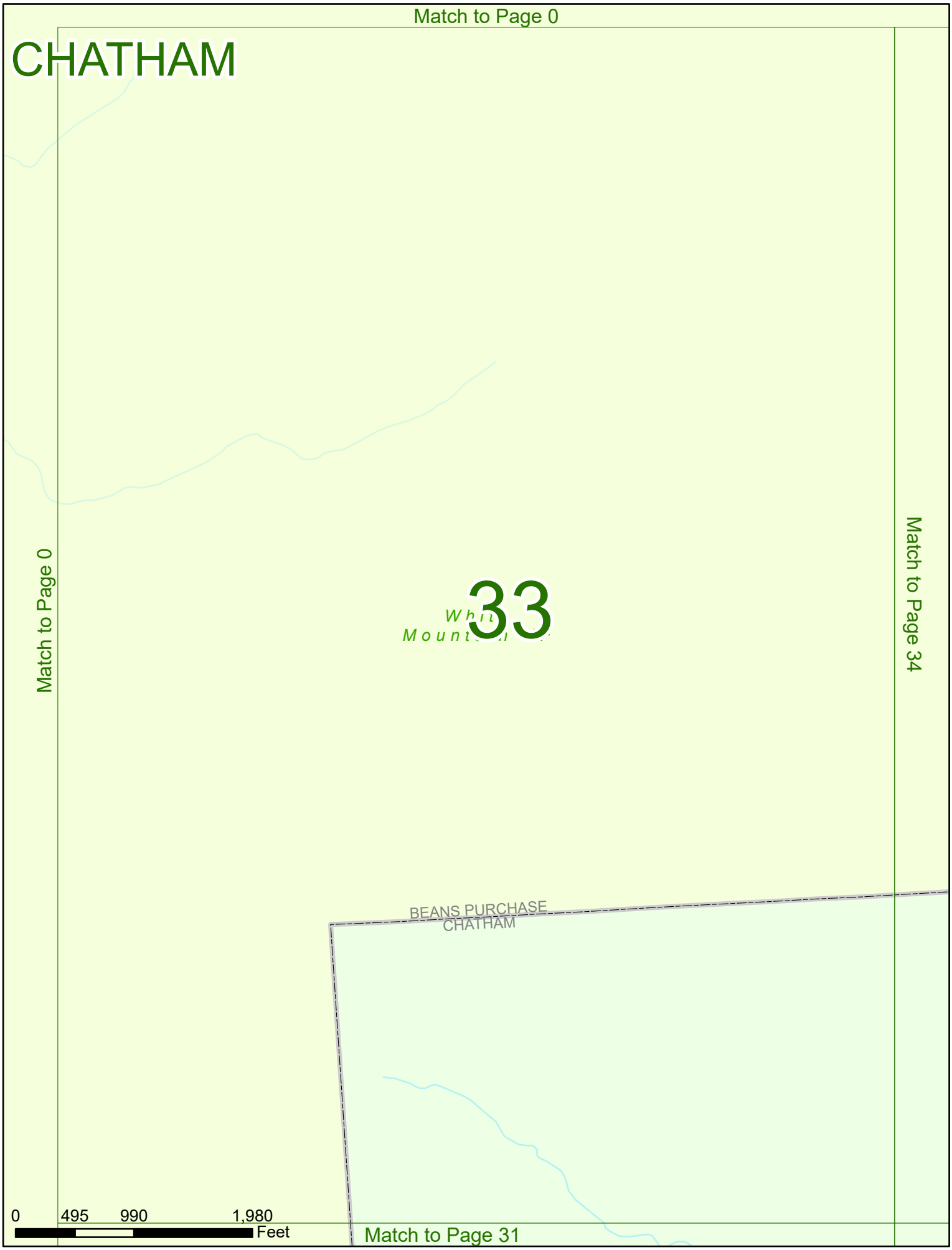
Match to Page 0
CHATHAM
Match to Page 0
33
Match to Page 34
BEANS PURCHASE
CHATHAM
0
495
990
1,980
Feet
Match to Page 31

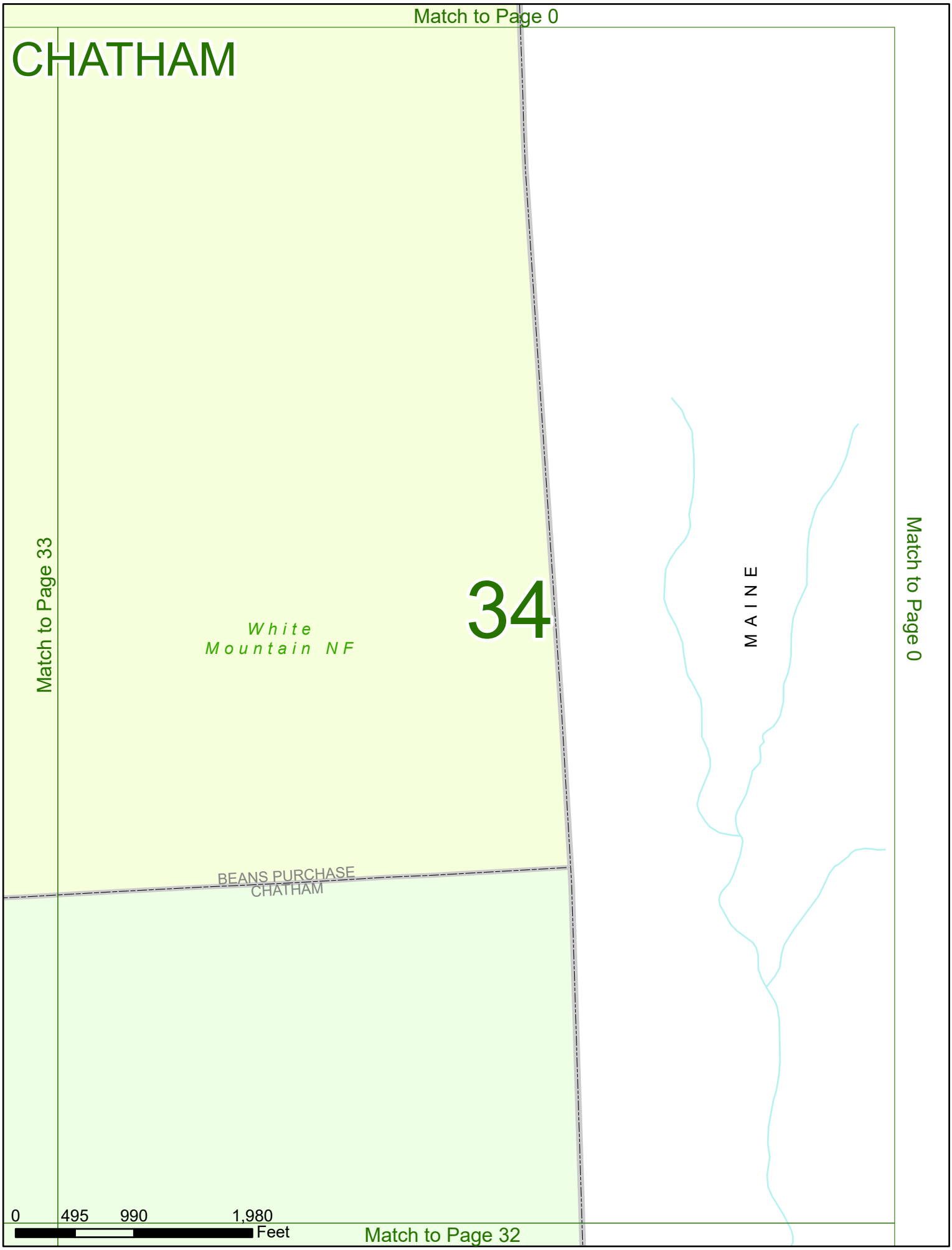
Match to Page 0
CHATHAM
Match to Page 33
White
Mountain NF
34
MAINE
Match to Page 0
BEANS PURCHASE
CHATHAM
0
495
990
1,980
Feet
Match to Page 32