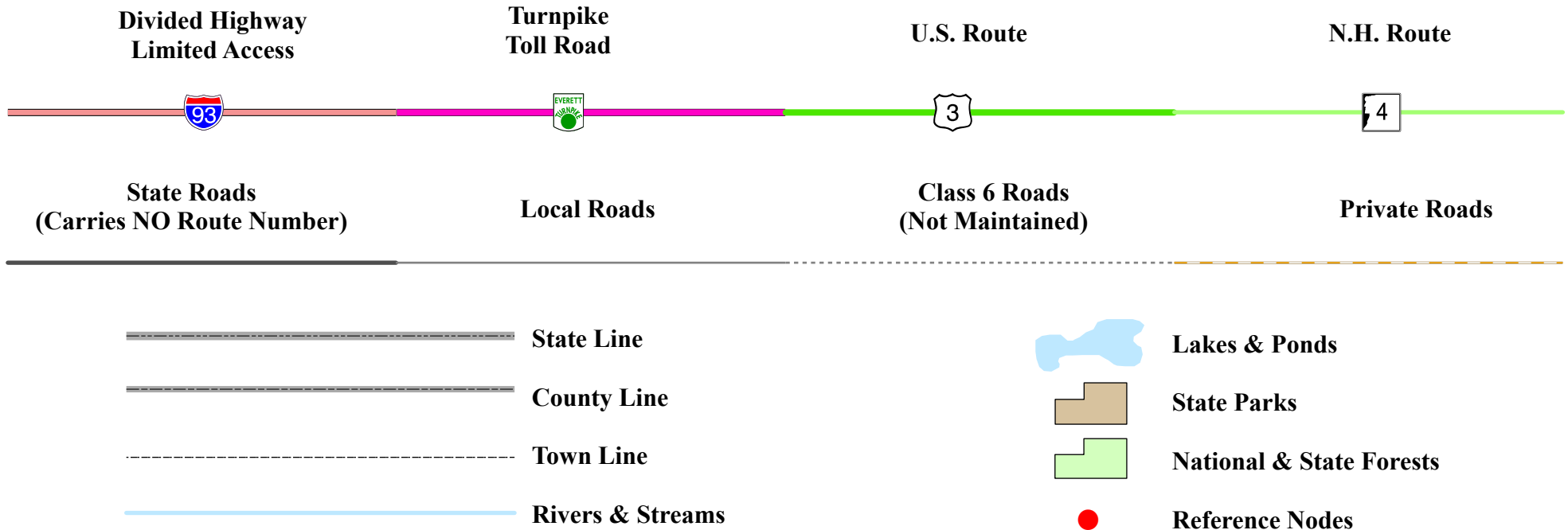




Maps and data sets are not guaranteed to be free from errors and omissions. Data is in a constant state of update and correction by various groups and agencies. Information displayed on this map is the best available at the time of publication.

# 2026 Nodal Reference Bookmap

## LEGEND



NHDOT will accept crash locations based on the State of NH Uniform Police Traffic Accident Report.

Crash occurred on:

**Option 1**     Street Address  
                   123 Main Street

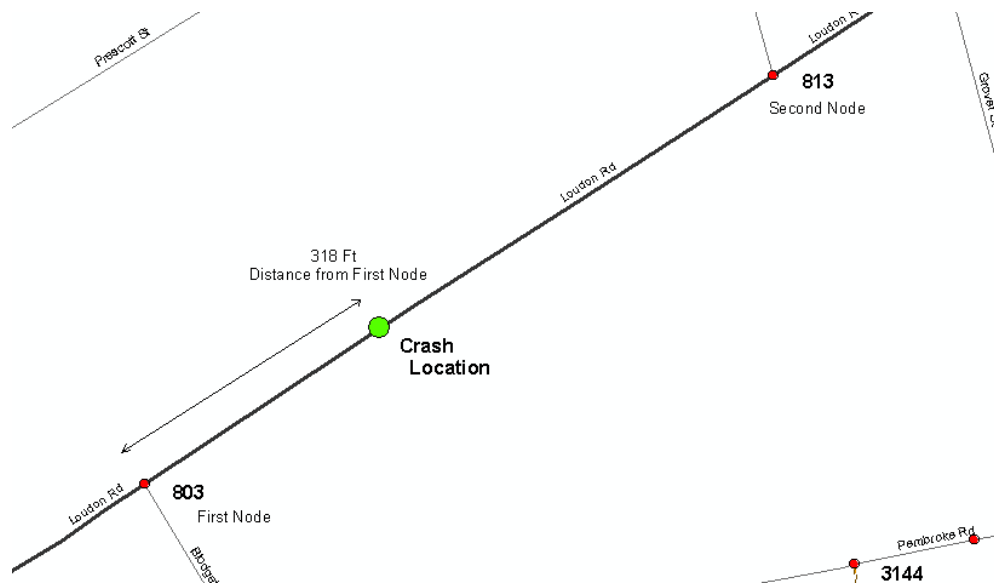
**Option 2**     Route No and/or     Distance from             NESW             Intesecting Road, Bridge,  
                   Street name             Intersecting Street                                     Town/County line  
                   Main Street                    500                                     E                    Oak Street

**Option 3**     First Node                    Distance from First Node                    Second Node  
                   515                                    212                                    632

**Option 4**     Route No and/or     Mile Marker on Interstate Only     NESW     Mile (Marker)  
                   Street name  
                   189S                    700 feet                                    S                    36.8

**Option 3 – Example**

Street Name                    Loudon Road  
First Node                        803  
Distance from First Node     318 Ft  
Second Node                    813





# BEANS GRANT

*Crawford  
Notch SP*

*White  
Mountain NF*

1

BEANS GRANT  
HARIS LOCATION

US Route 302

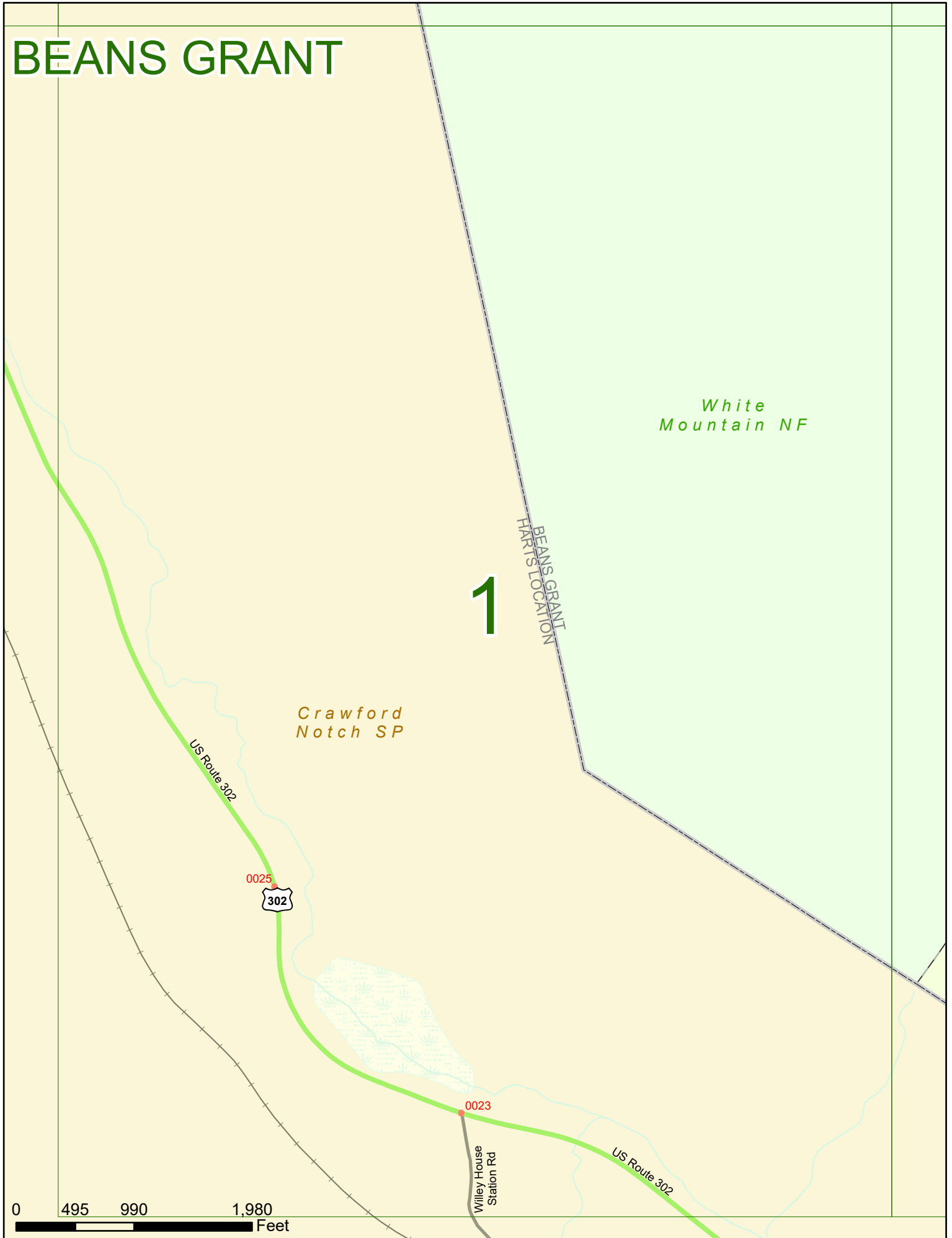
0025  
302

0023

Wiley House  
Station Rd

US Route 302

0 495 990 1,980 Feet



Match to Page 4

# BEANS GRANT

Match to Page 0

CUTTS GRANT  
BEANS GRANT

White  
Mountain NF

Match to Page 2

Crawford  
Notch SP

CUTTS GRANT  
HART'S LOCATION

0 495 990 1,980 Feet

Match to Page 0

# BEANS GRANT

Match to Page 0

Ammonoosuc Lake

0377  
0376  
0003  
Mt Clinton Rd  
parking lot  
Clinton Road

BEANS GRANT  
CARROLL

CARROLL  
BETHLEHEM

White Mountain NF

Route 302 E  
302

Saco Lake

0001

CARROLL  
HARTS LOCATION

8003

Match to Page 0


# 3

Match to Page 4

HARTS LOCATION  
BETHLEHEM

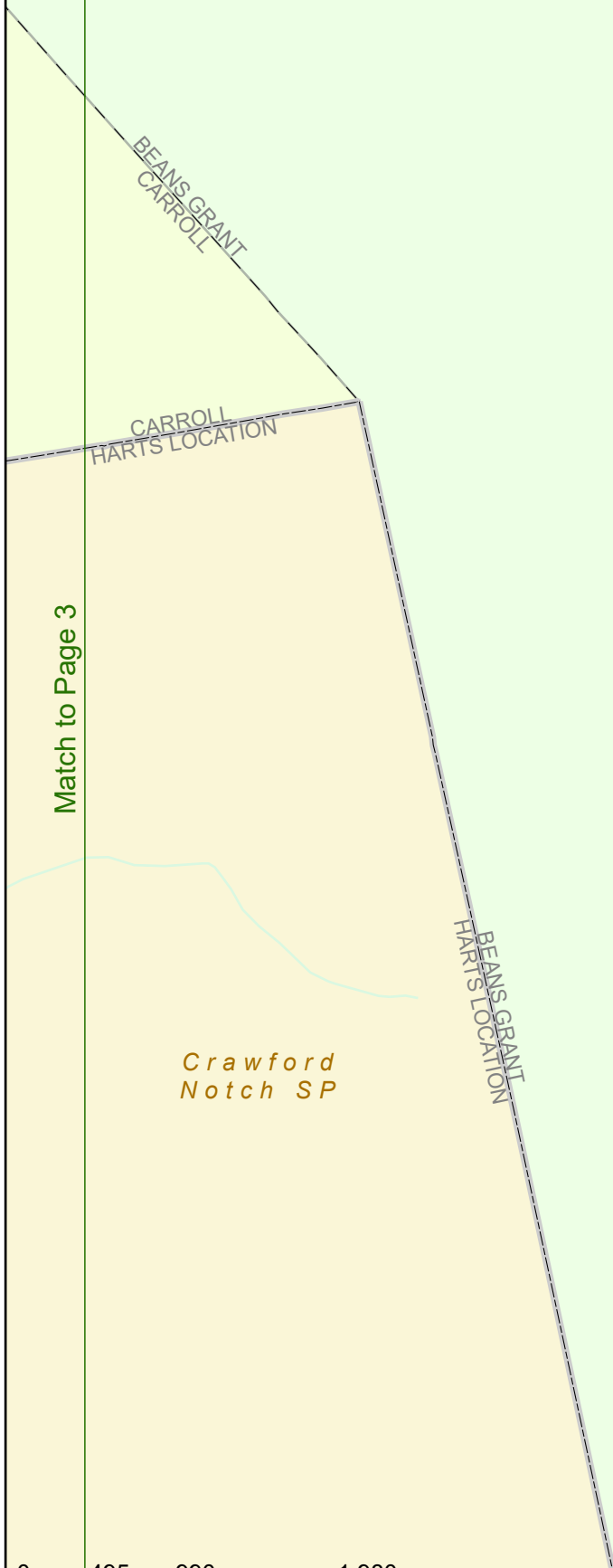
Crawford Notch SP

U.S. Route 302



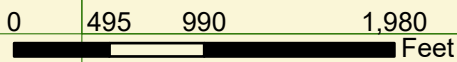
Match to Page 0

# BEANS GRANT



Match to Page 3

Match to Page 5



Match to Page 1

Match to Page 8

# BEANS GRANT

Match to Page 4

Match to Page 0

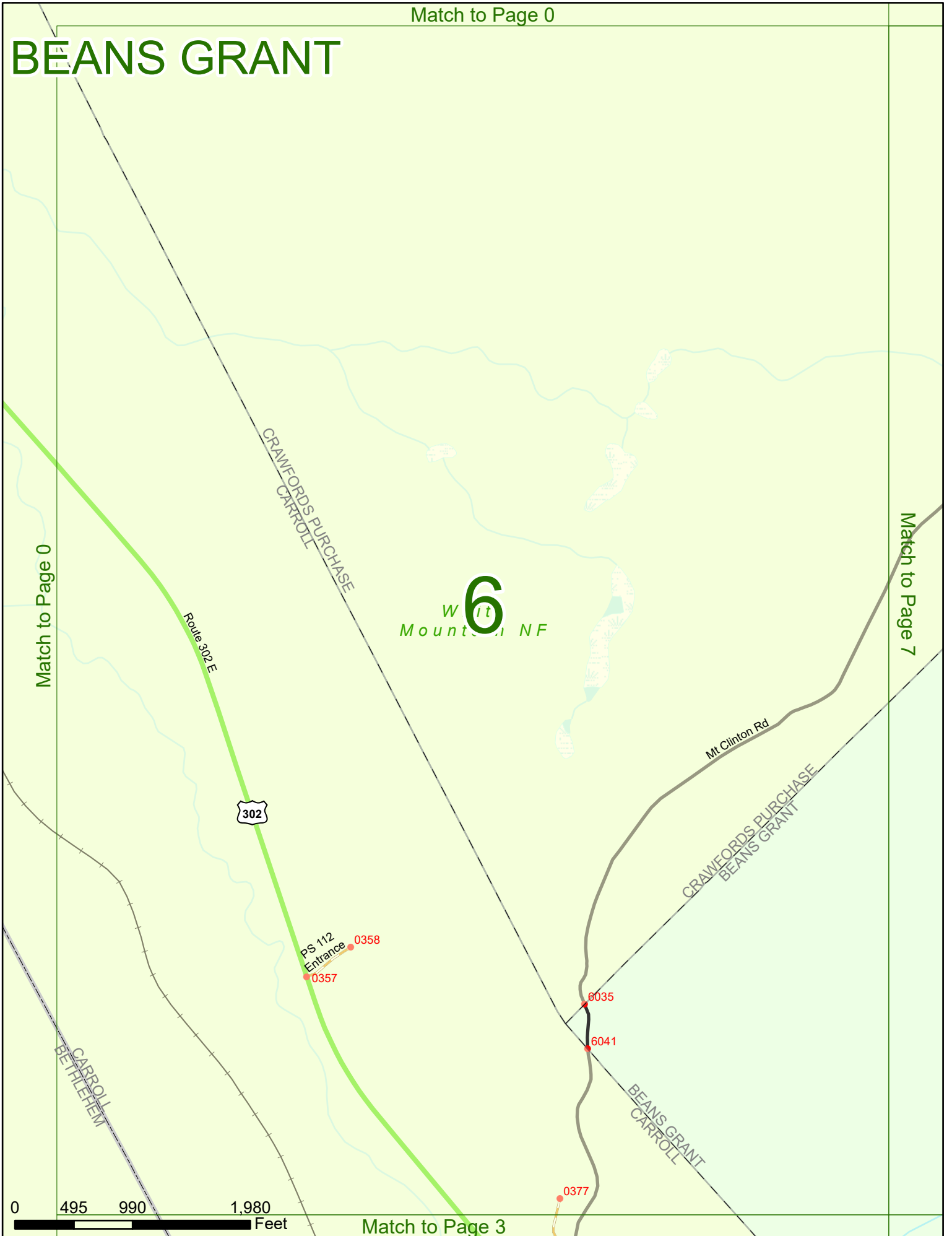
5  
Writ  
Mountains NF

BEANS GRANT  
CUTTS GRANT

0 495 990 1,980 Feet

Match to Page 2

# BEANS GRANT



Match to Page 0

Match to Page 7

Wit Mountain NF

Route 302 E

302

Mt Clinton Rd

PS 112 Entrance

0357

0358

6035

6041

0377

CARROLL BETHLEHEM

BEANS GRANT CARROLL

0 495 990 1,980 Feet

Match to Page 3

Match to Page 9

# BEANS GRANT

0009

Mt Clinton Rd

0008

CRAWFORDS PURCHASE  
BEANS GRANT

7  
White  
Mountain NF

Match to Page 6

Match to Page 8

0 495 990 1,980 Feet

Match to Page 4

Match to Page 10

# BEANS GRANT

Match to Page 7

W 8  
Mountains NF

CHANDLERS PURCHASE  
BEANS GRANT

SARGENTS PURCHASE  
CHANDLERS PURCHASE

Match to Page 0

CHANDLERS PURCHASE  
CUTTS GRANT

0 495 990 1,980 Feet

Match to Page 5

# BEANS GRANT

Match to Page 0

Match to Page 10

9  
White Mountain NF

Base Station Rd

Jefferson Notch Rd

Base Station Rd

CRAWFORDS PURCHASE  
BEANS GRANT

Mt Clinton Rd

0011

0010

0012


0013

0001

0002

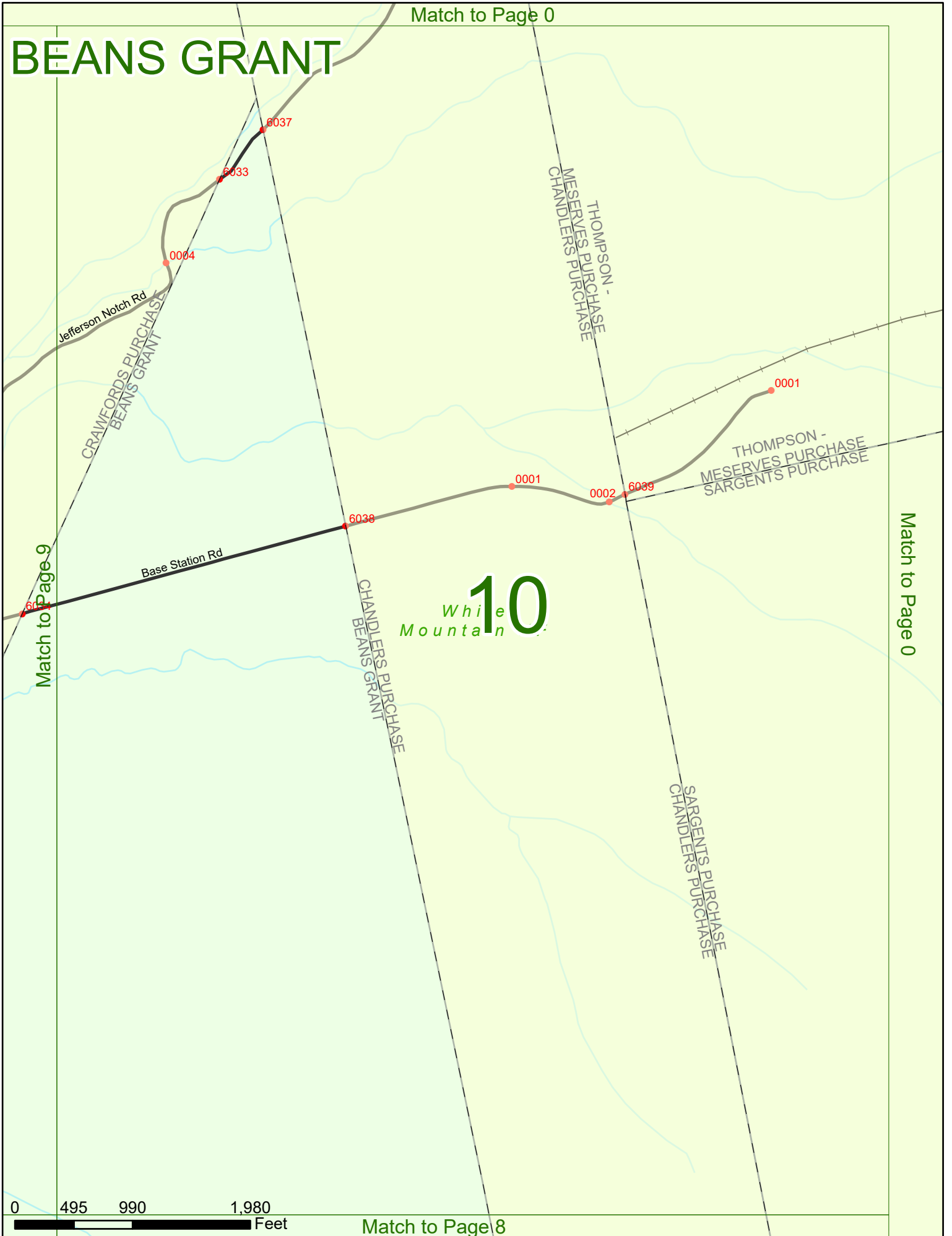
0003

0004



Match to Page 0


# BEANS GRANT



Match to Page 9

Match to Page 0

White Mountain 10



Match to Page 8