New Hampshire DOT
Department of Transportation

Maps and data sets are not guaranteed to be free from errors and omissions. Data is in a constant state of update and correction by various groups and agencies. Information displayed on this map is the best available at the time of publication.

2026 Nodal Reference Bookmap

LEGEND

Divided Highway Limited Access

Turnpike Toll Road

U.S. Route

N.H. Route

State Roads (Carries NO Route Number)

Local Roads

Class 6 Roads (Not Maintained)

Private Roads

State Line

County Line

Town Line

Rivers & Streams

Lakes & Ponds

State Parks

National & State Forests

Reference Nodes

NHDOT will accept crash locations based on the State of NH Uniform Police Traffic Accident Report.

Crash occurred on:

Option 1 Street Address

123 Main Street

Option 2

Route No and/or Street name	Distance from Intersecting Street	NESW	Intesecting Road, Bridge, Town/County line
Main Street	*500*	*E*	*Oak Street*

Option 3

First Node	Distance from First Node	Second Node
515	*212*	*632*

Option 4

Route No and/or Street name	Mile Marker on Interstate Only	NESW	Mile (Marker)
I89S	*700 feet*	*S*	*36.8*

Option 3 – Example

Street Name	*Loudon Road*
First Node	*803*
Distance from First Node	318 Ft
Second Node	*813*

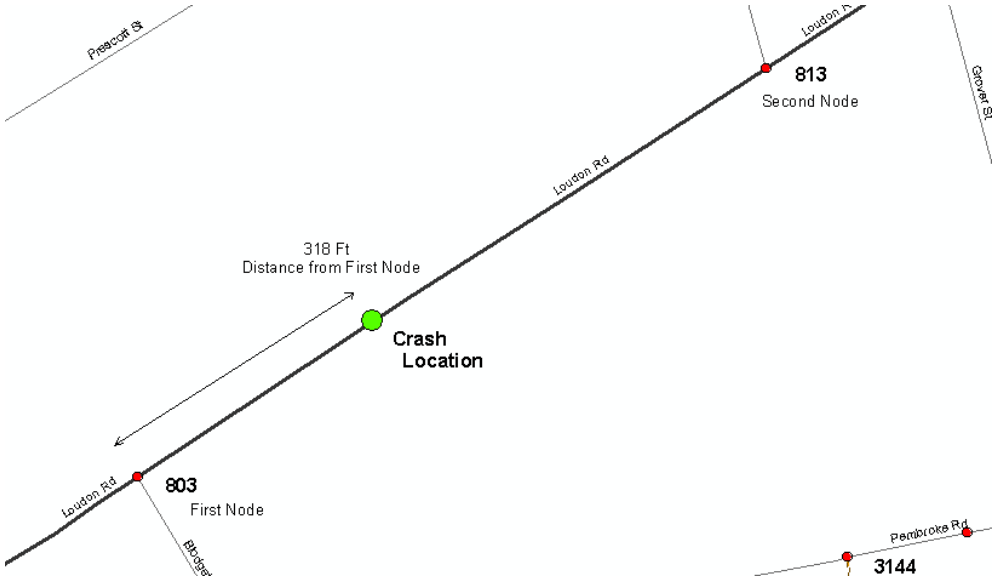

BARTLETT

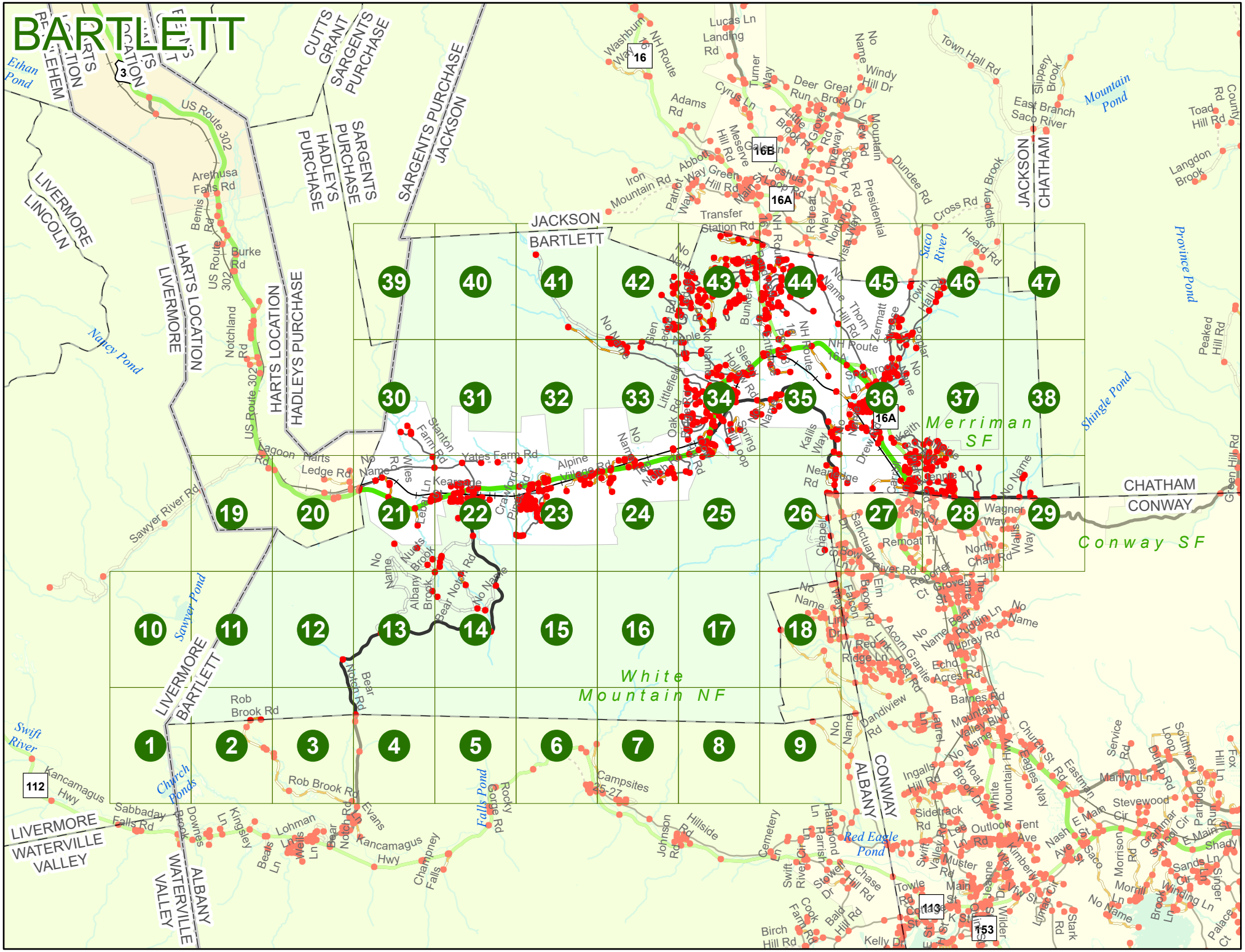

Date: 1/15/2026

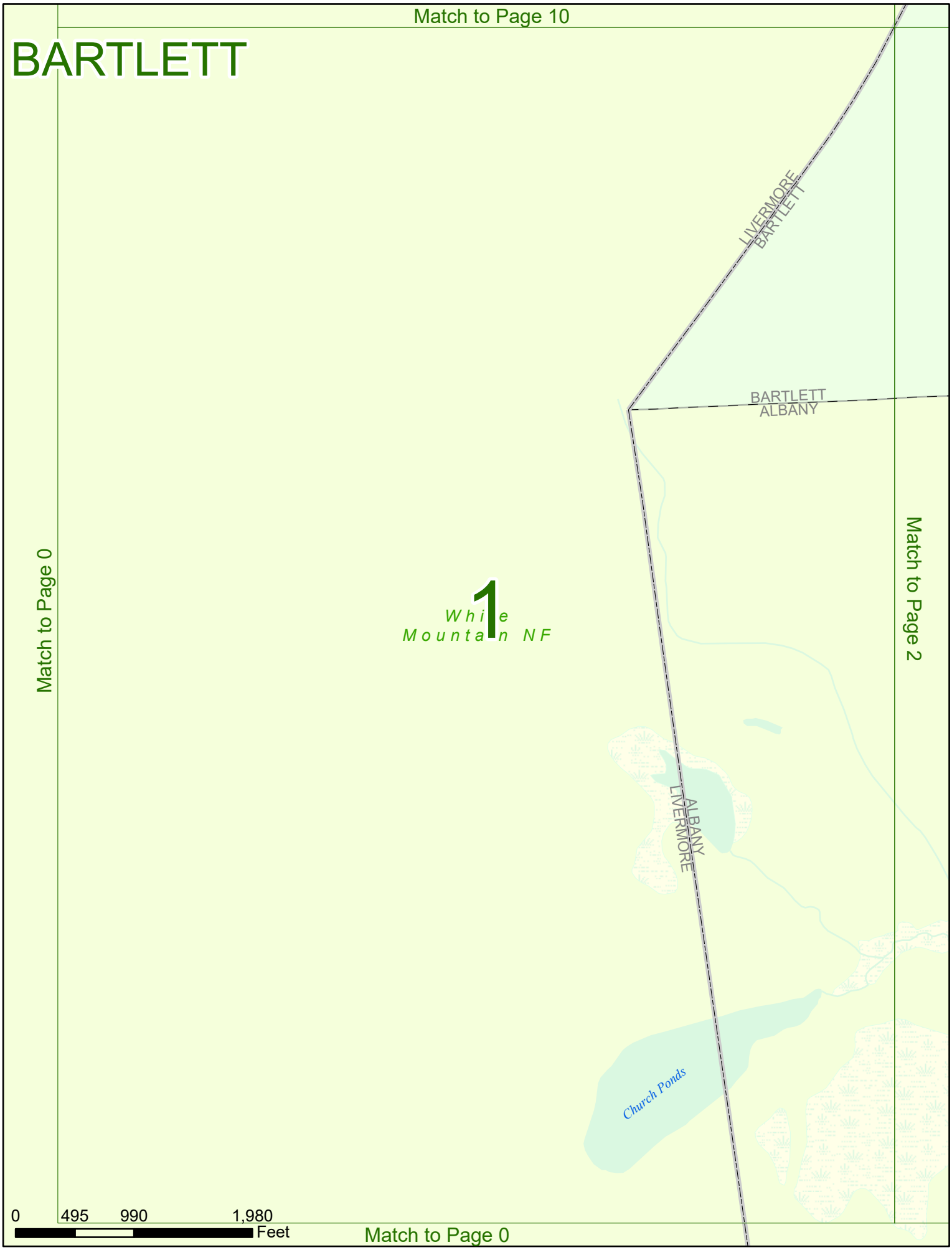
Match to Page 10
BARTLETT
LIVERMORE
BARTLETT
BARTLETT
ALBANY
Match to Page 0
Match to Page 2
1
White
Mountain NF
ALBANY
LIVERMORE
Church Ponds
0
495
990
1,980
Feet
Match to Page 0

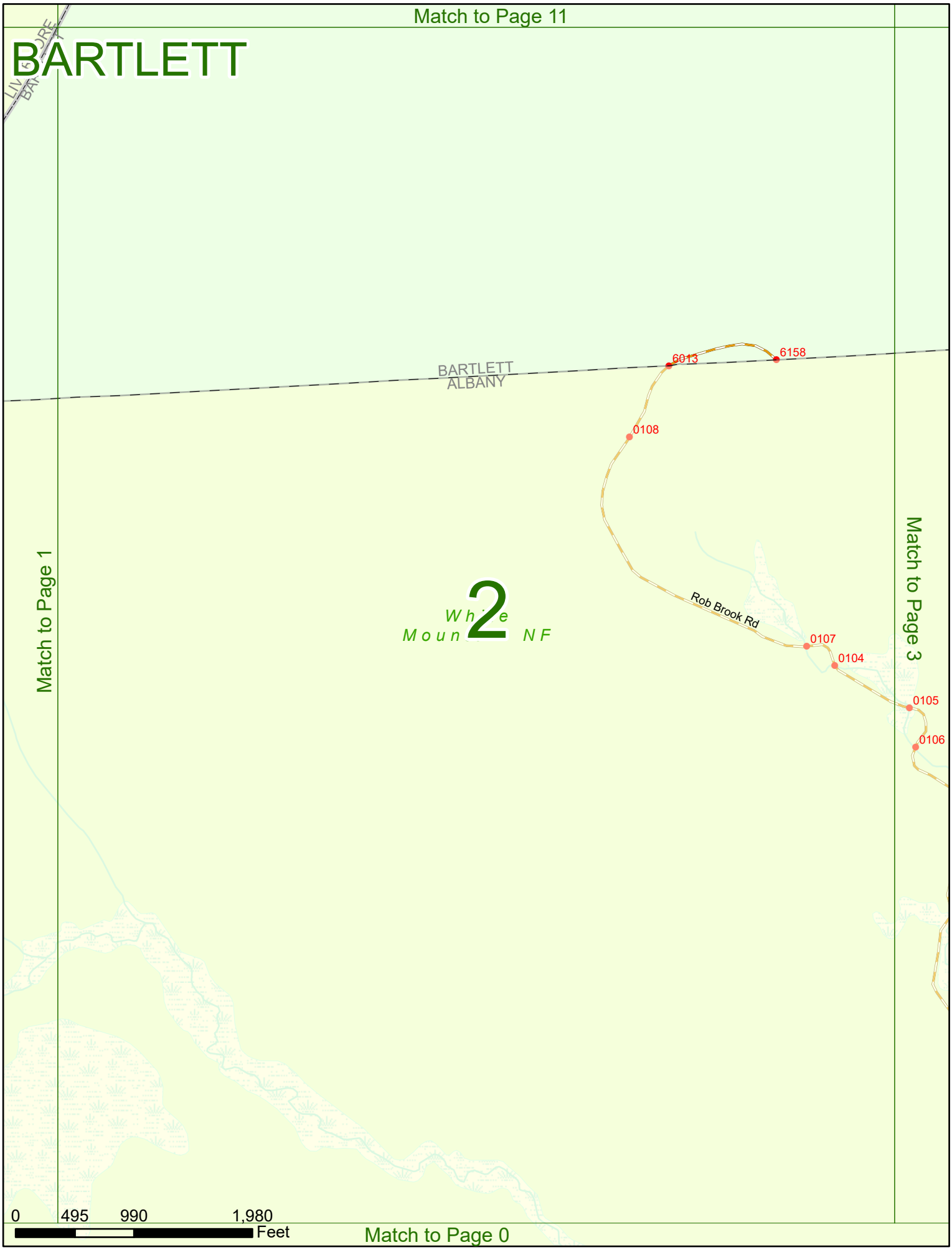
Match to Page 11
BARTLETT
BARTLETT
ALBANY
6013
6158
0108
Rob Brook Rd
0107
0104
0105
0106
2
White Mountain NF
Match to Page 1
Match to Page 3
0
495
990
1,980
Feet
Match to Page 0

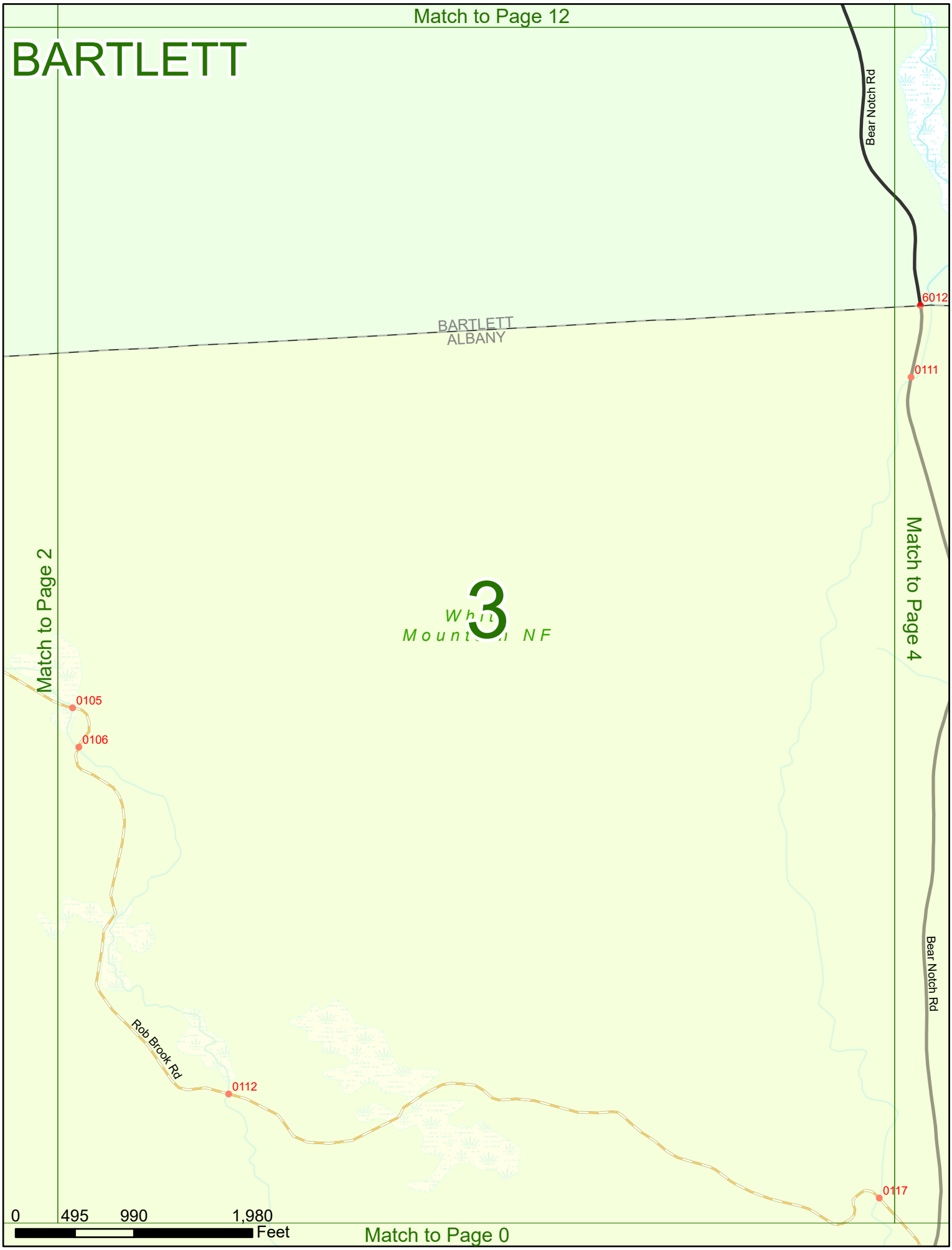
Match to Page 12
BARTLETT
Bear Notch Rd
6012
BARTLETT
ALBANY
0111
Match to Page 2
Match to Page 4
3
White
Mountain NF
0105
0106
Rob Brook Rd
0112
Bear Notch Rd
0117
0
495
990
1,980
Feet
Match to Page 0

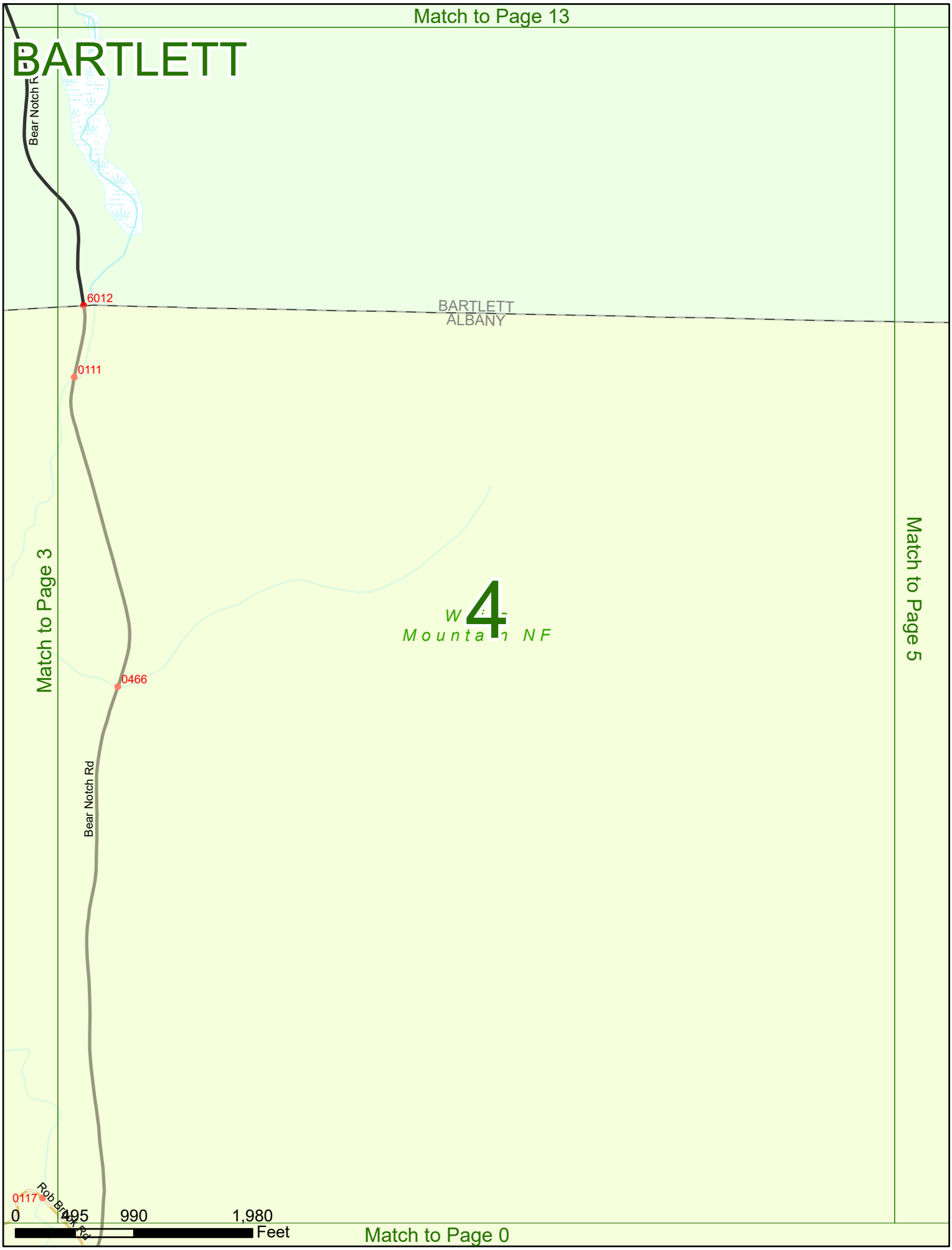
Match to Page 13
BARTLETT
Bear Notch R
6012
BARTLETT
ALBANY
0111
Match to Page 3
Match to Page 5
4
0466
Bear Notch Rd
0117
0
495
990
1,980
Feet
Match to Page 0

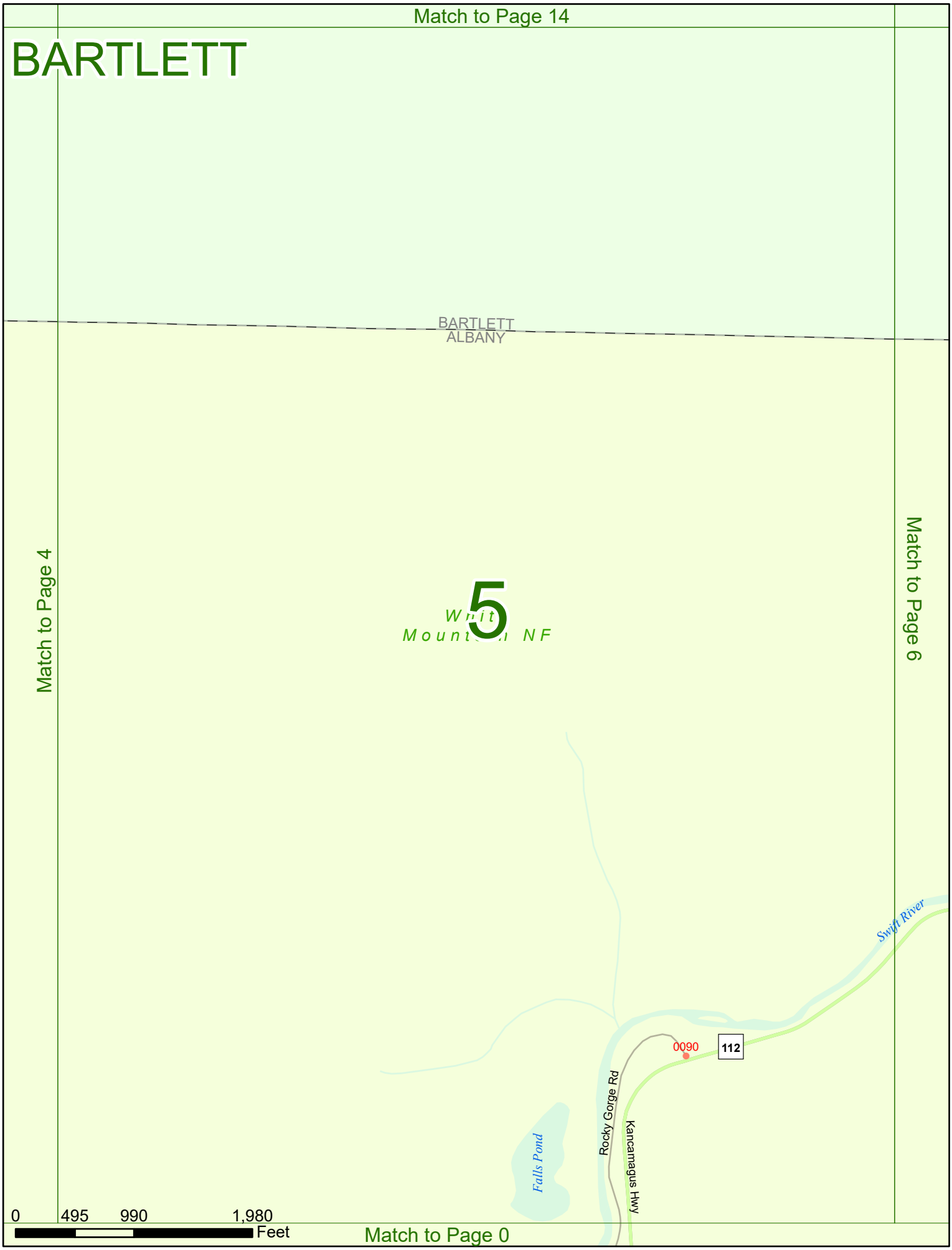
Match to Page 14
BARTLETT
BARTLETT
ALBANY
Match to Page 4
Match to Page 6
5
White Mountain NF
Swift River
0090
112
Rocky Gorge Rd
Kancamagus Hwy
Falls Pond
0
495
990
1,980
Feet
Match to Page 0

Match to Page 15

BARTLETT

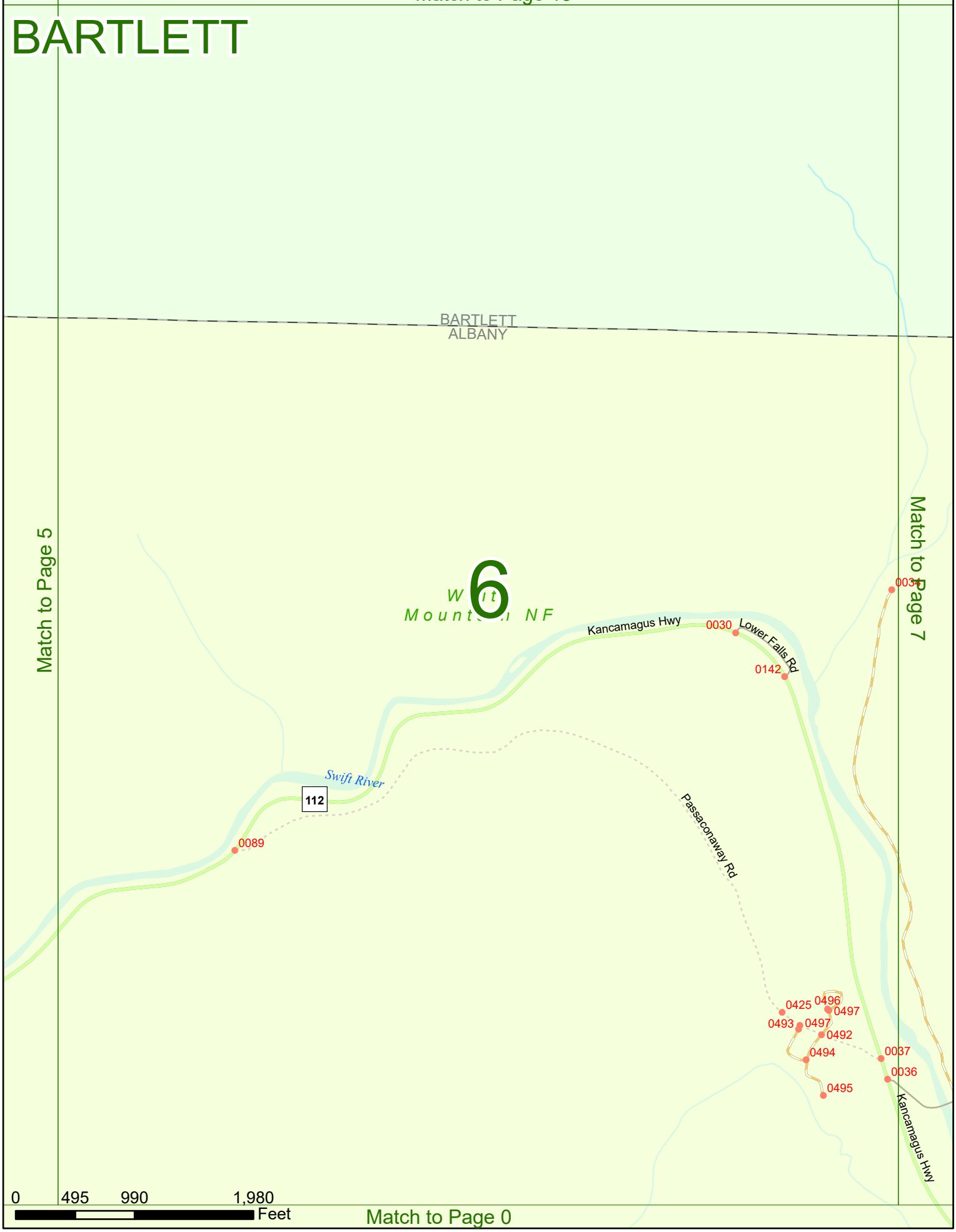

Match to Page 5

Match to Page 7

Match to Page 0

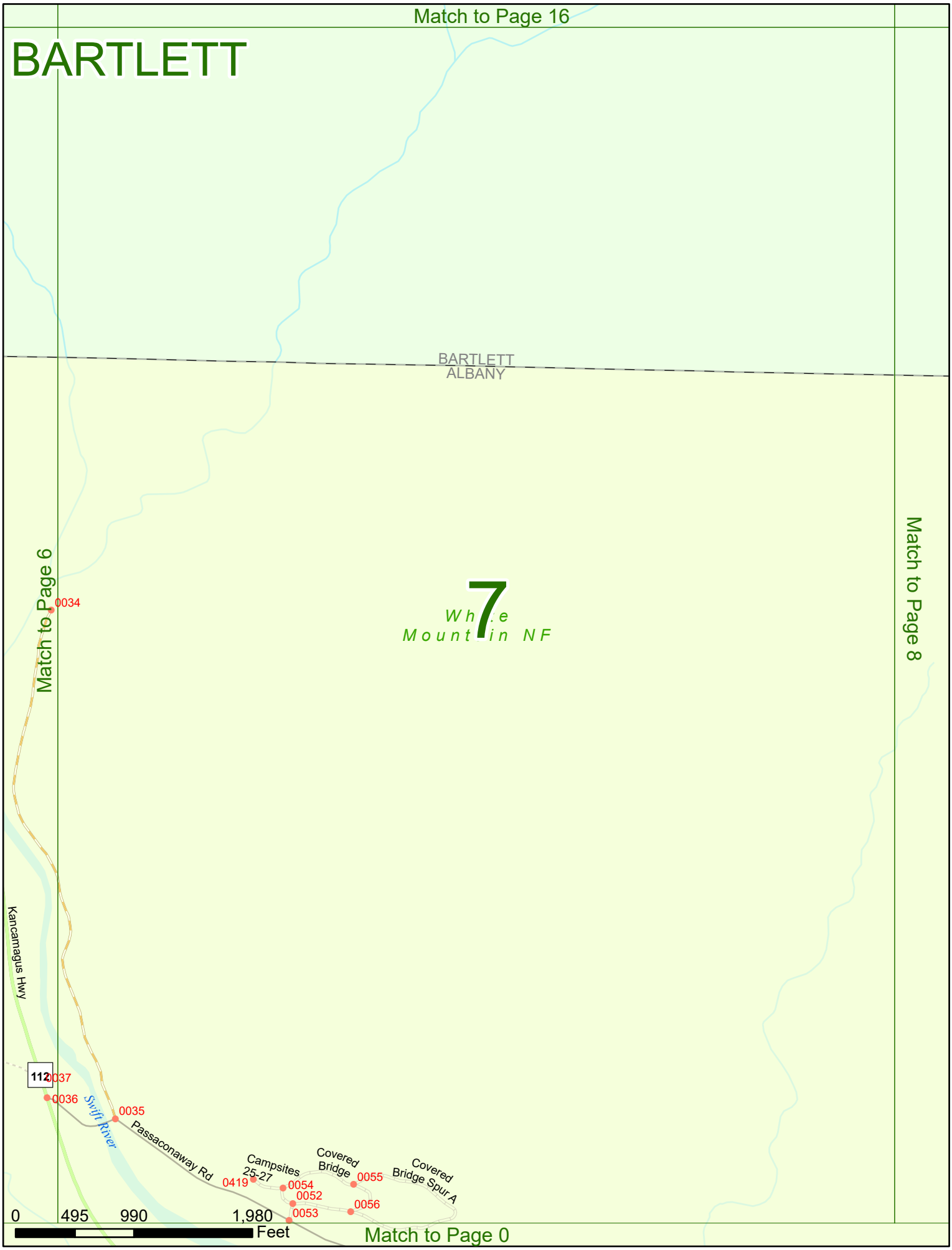
Match to Page 16
BARTLETT
BARTLETT
ALBANY
Match to Page 6
Match to Page 8
7
White Mountain NF
0034
Kancamagus Hwy
112
0037
0036
0035
Swift River
Passaconaway Rd
Campsites 25-27
0419
0054
0052
0053
Covered Bridge
0055
0056
Covered Bridge Spur A
0
495
990
1,980
Feet
Match to Page 0

Match to Page 17

BARTLETT

BARTLETT
ALBANY

Match to Page 7

Match to Page 9

8

Wm
Mountain NF

0 495 990 1,980
Feet

Match to Page 0

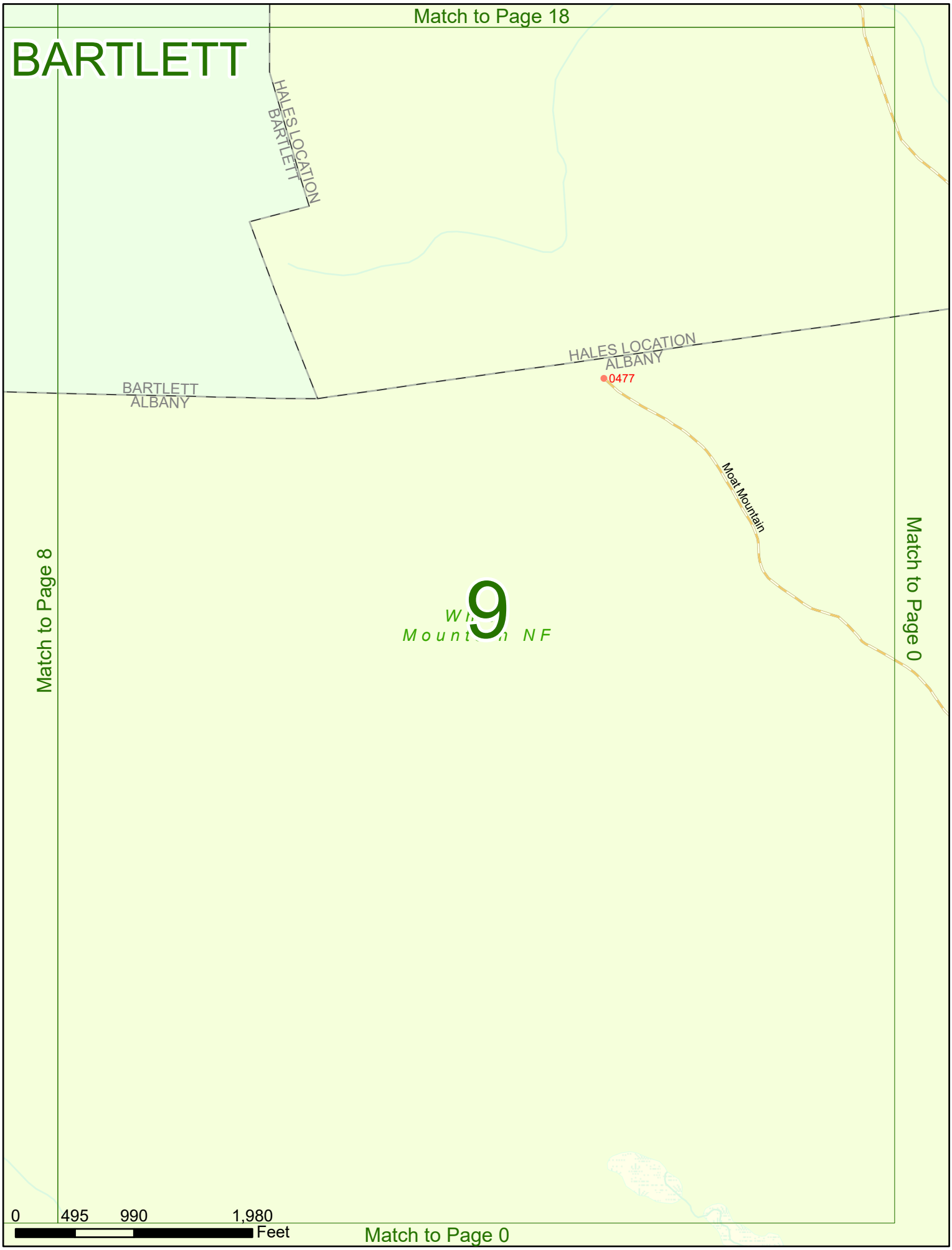
Match to Page 18
BARTLETT
HALES LOCATION
BARTLETT
HALES LOCATION
ALBANY
0477
BARTLETT
ALBANY
Moat Mountain
Match to Page 8
Match to Page 0
9
0
495
990
1,980
Feet
Match to Page 0

Match to Page 0
BARTLETT
Sawyer Rd
Sawyer Pond
10
White Mountain
Match to Page 0
Match to Page 11
LIVERMORE
BARTLETT
0
495
990
1,980
Feet
Match to Page 1

Match to Page 19

BARTLETT

Match to Page 10

Match to Page 12

Sawyer Pond

LIVERMORE
BARTLETT

White Mountain NF

11

0 495 990 1,980 Feet

Match to Page 2

Match to Page 20

BARTLETT

Match to Page 11

Match to Page 13

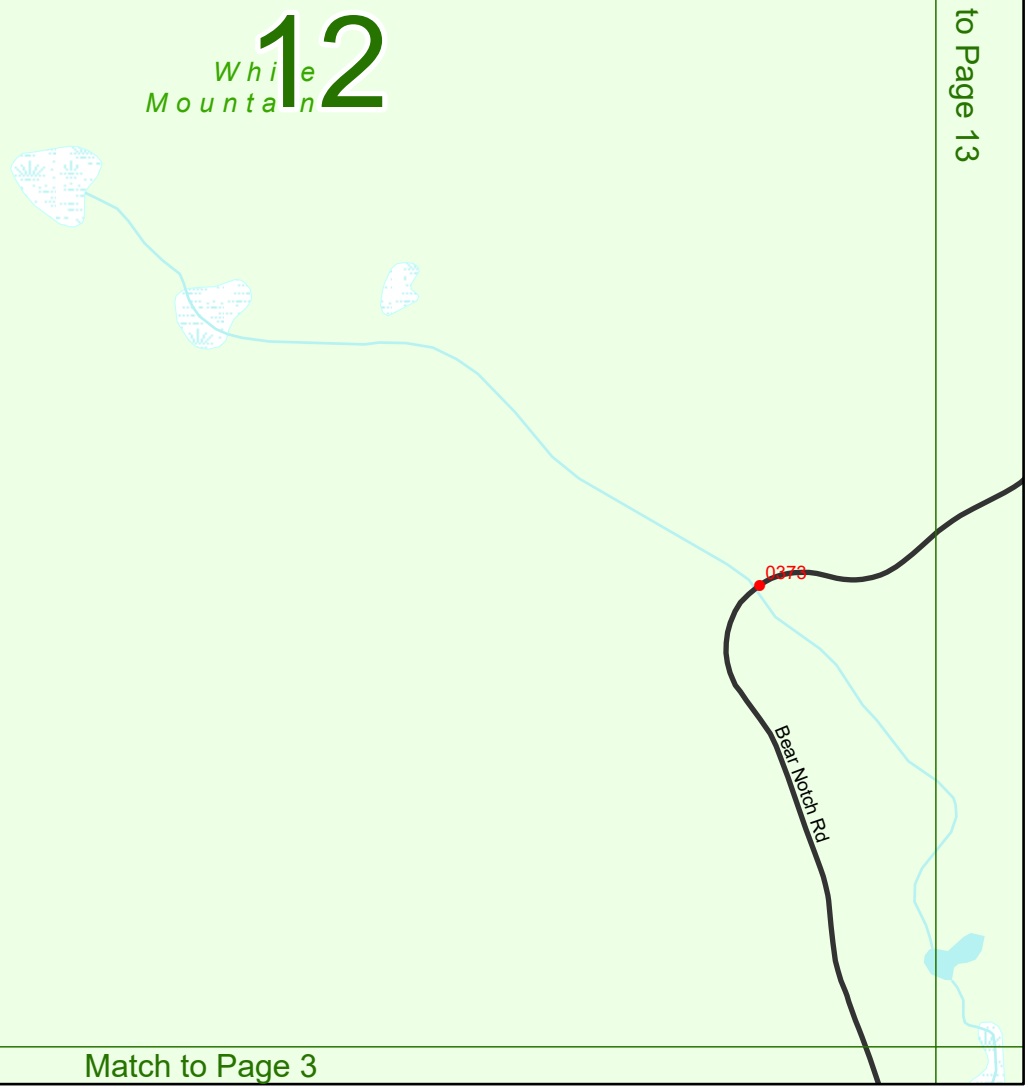

0 495 990 1,980 Feet

Match to Page 3

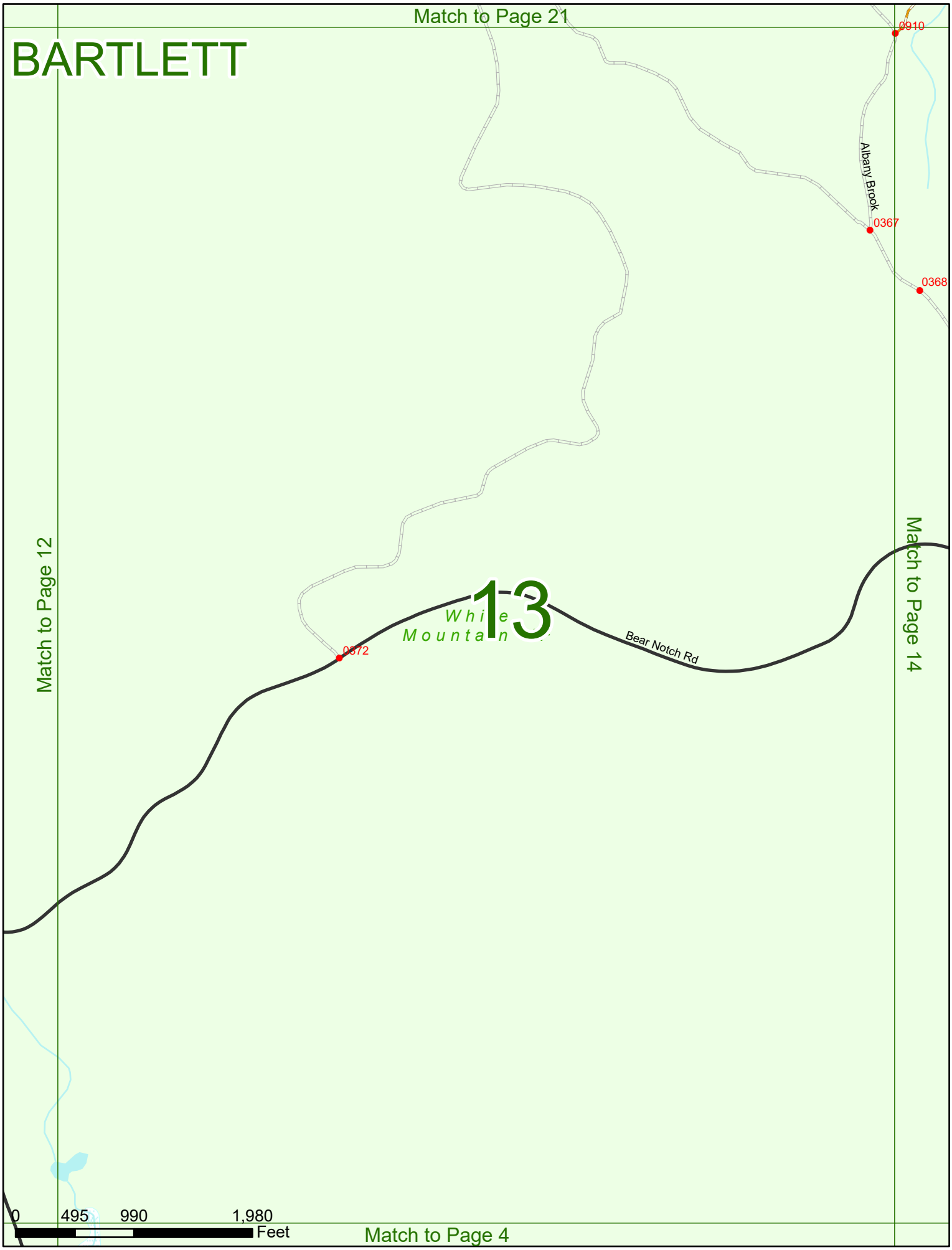
Match to Page 21
BARTLETT
0910
Albany Brook
0367
0368
Match to Page 12
Match to Page 14
13
White Mountain
0372
Bear Notch Rd
0 495 990 1,980
Feet
Match to Page 4

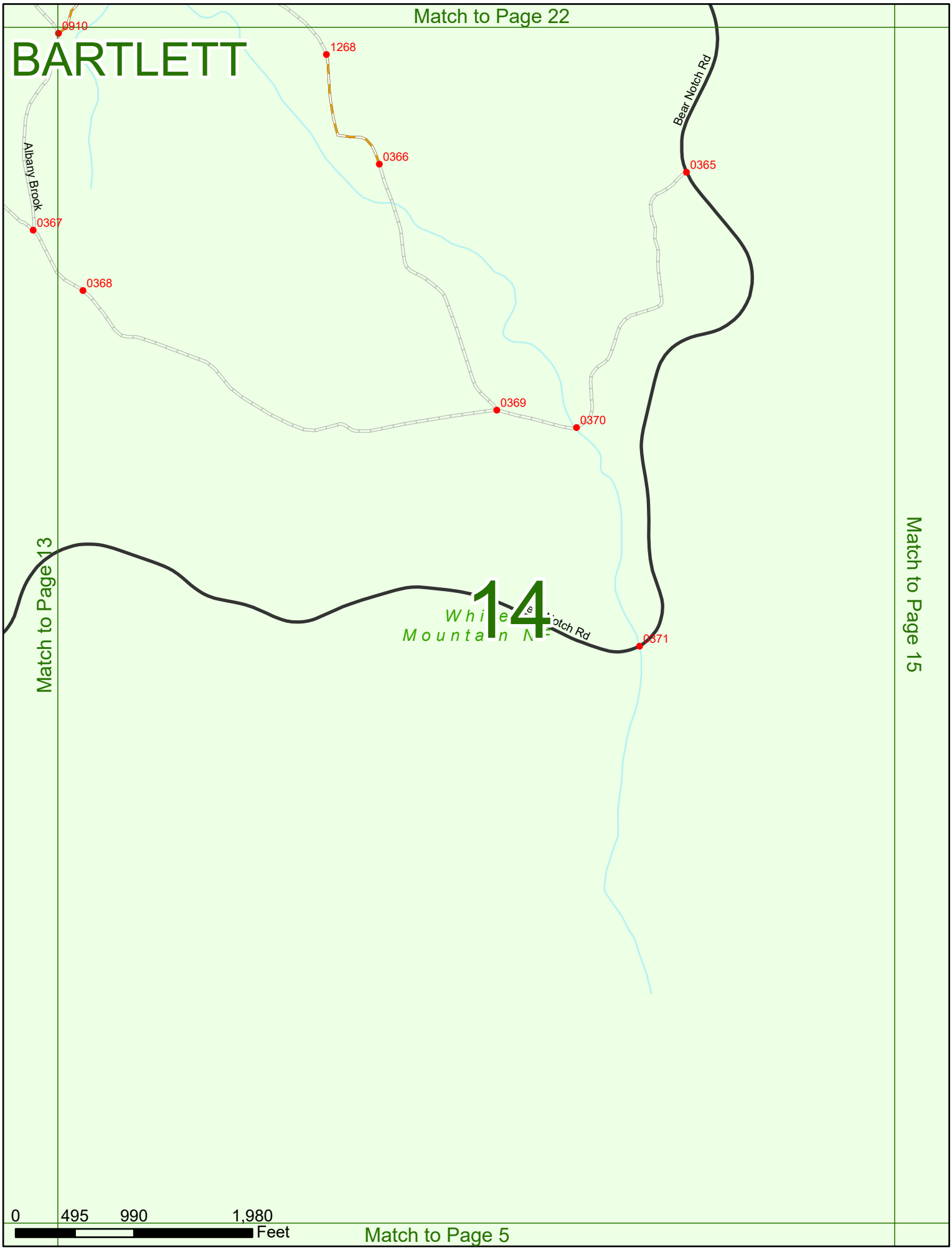
Match to Page 22
BARTLETT
0910
1268
0366
0365
Bear Notch Rd
Albany Brook
0367
0368
0369
0370
0371
14
Match to Page 13
Match to Page 15
0
495
990
1,980
Feet
Match to Page 5

Match to Page 23

BARTLETT

Match to Page 14

Match to Page 16

15

White Mountain

0 495 990 1,980 Feet

Match to Page 6

Match to Page 24

BARTLETT

Match to Page 15

Match to Page 17

16

White Mountain

0 495 990 1,980 Feet

Match to Page 7

Match to Page 25

BARTLETT

Match to Page 16

Match to Page 18

17

White Mountain NF

0 495 990 1,980 Feet

Match to Page 8

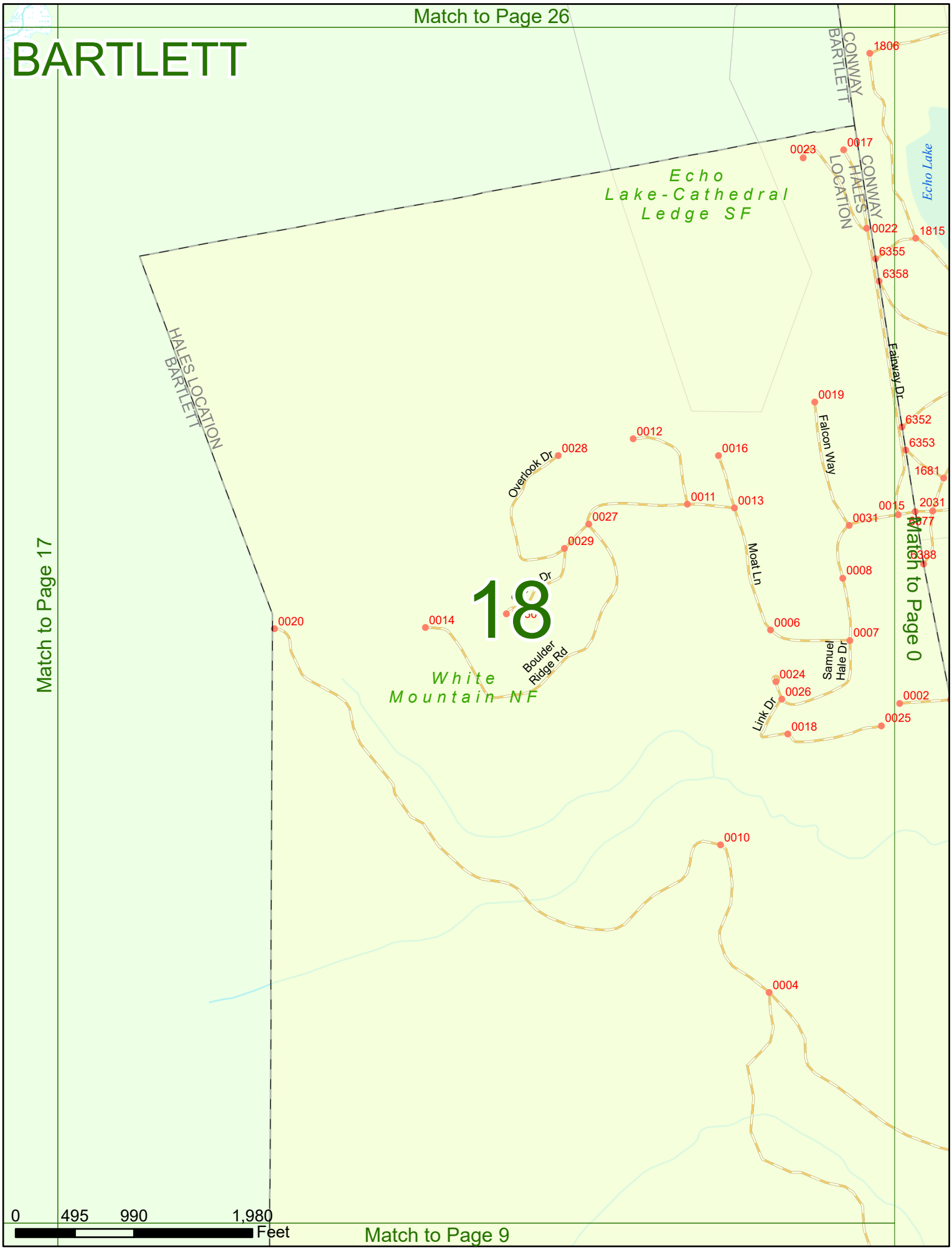
Match to Page 26
BARTLETT
CONWAY
BARTLETT
CONWAY
HALES LOCATION
Echo Lake
Echo Lake-Cathedral Ledge SF
HALES LOCATION
BARTLETT
Fairway Dr
Falcon Way
Overlook Dr
Moat Ln
Samuel Hale Dr
Link Dr
Boulder Ridge Rd
White Mountain NF
18
Match to Page 17
Match to Page 0
Match to Page 9
1806
0023
0017
0022
1815
6355
6358
0019
6352
6353
1681
0012
0016
0028
0011
0013
0015
2031
0031
0027
0029
0008
0020
0014
0006
0007
0024
0026
0002
0018
0025
0010
0004
0
495
990
1,980
Feet

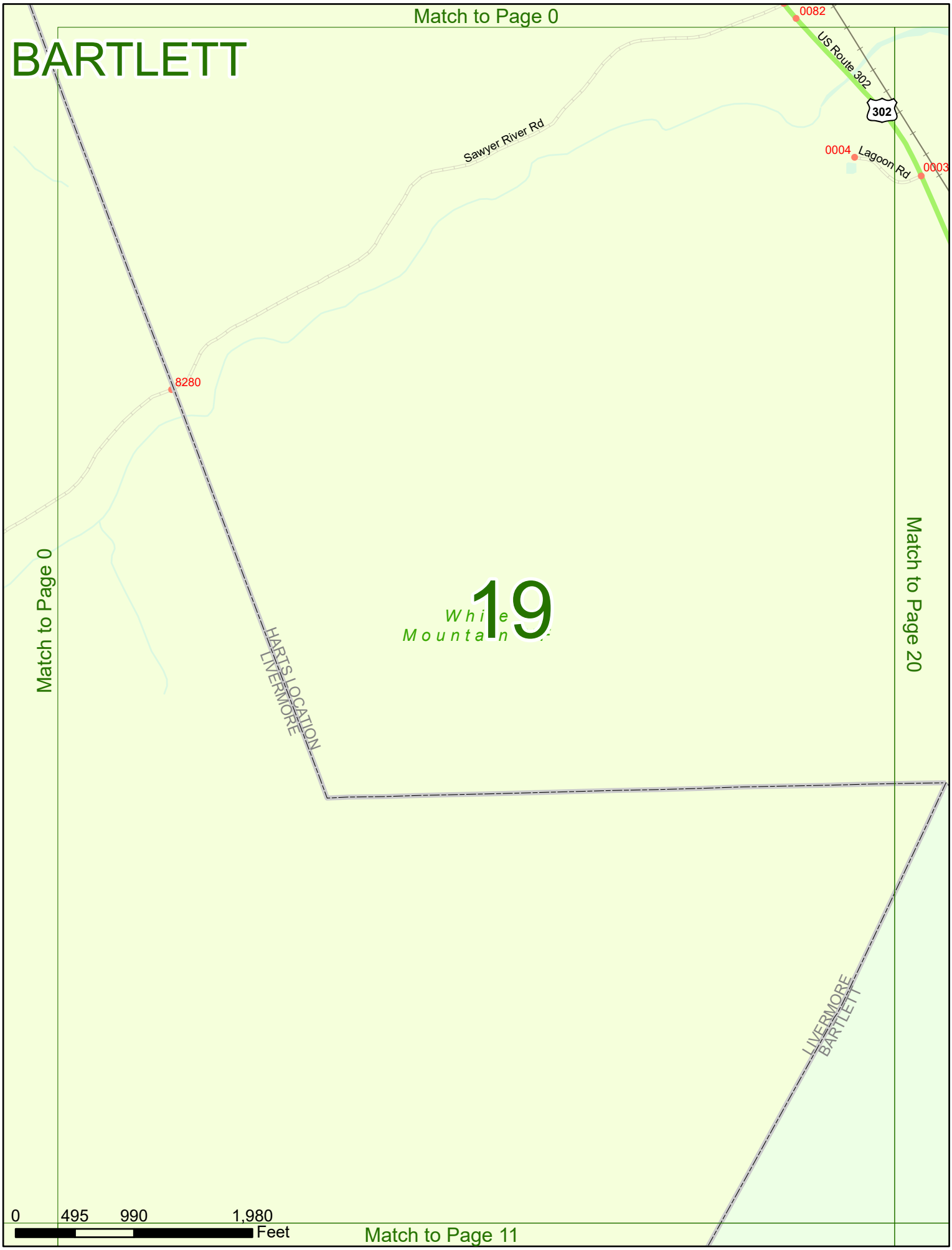
Match to Page 0
BARTLETT
0082
US Route 302
302
Sawyer River Rd
0004
Lagoon Rd
0003
8280
Match to Page 0
Match to Page 20
19
White Mountain
HARTS LOCATION
LIVERMORE
LIVERMORE
BARTLETT
0
495
990
1,980
Feet
Match to Page 11

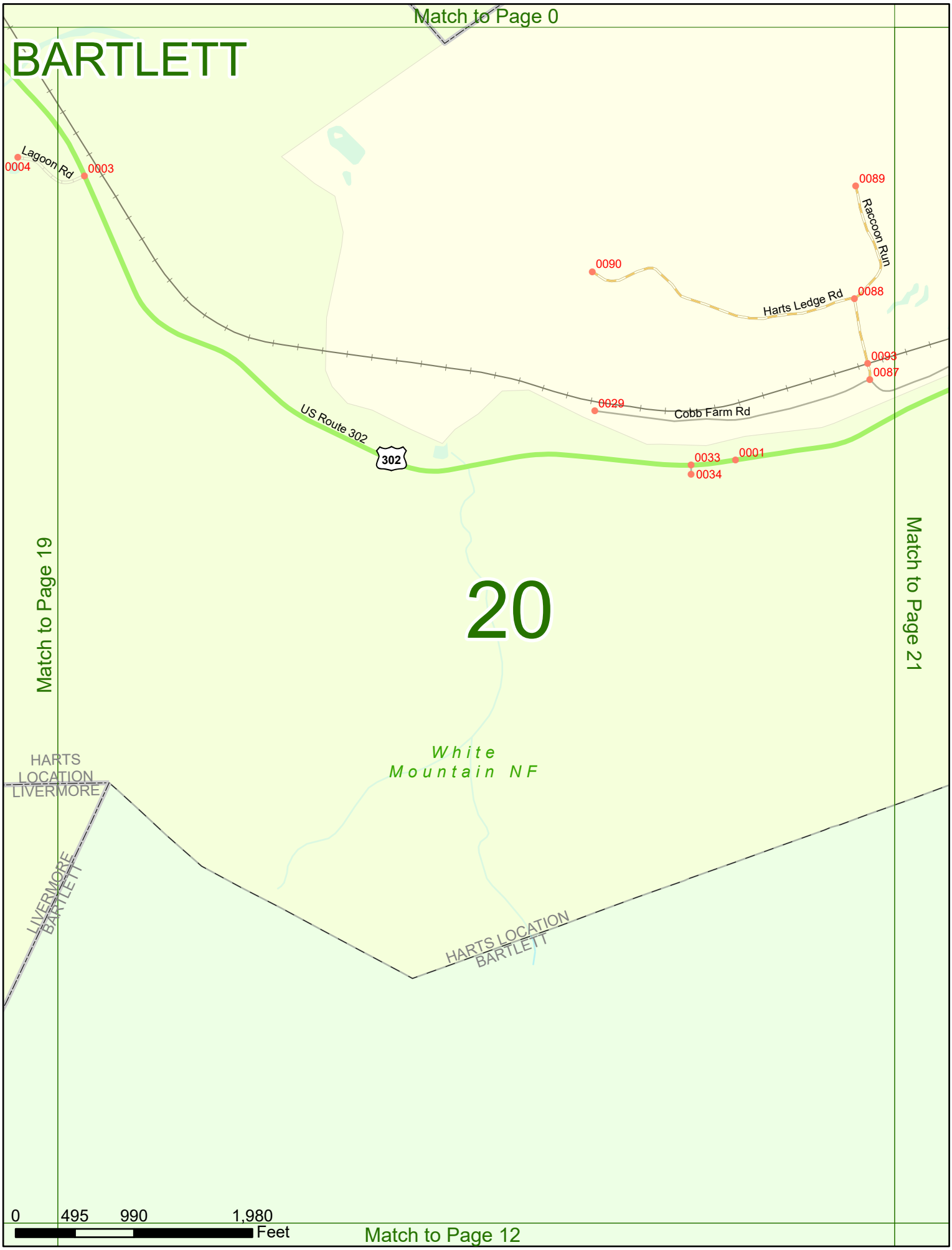
Match to Page 0
BARTLETT
Lagoon Rd
0004
0003
0089
Raccoon Run
0090
Harts Ledge Rd
0088
0093
0087
0029
Cobb Farm Rd
US Route 302
302
0033
0001
0034
Match to Page 19
20
Match to Page 21
White
Mountain NF
HARTS
LOCATION
LIVERMORE
LIVERMORE
BARTLETT
HARTS LOCATION
BARTLETT
0
495
990
1,980
Feet
Match to Page 12

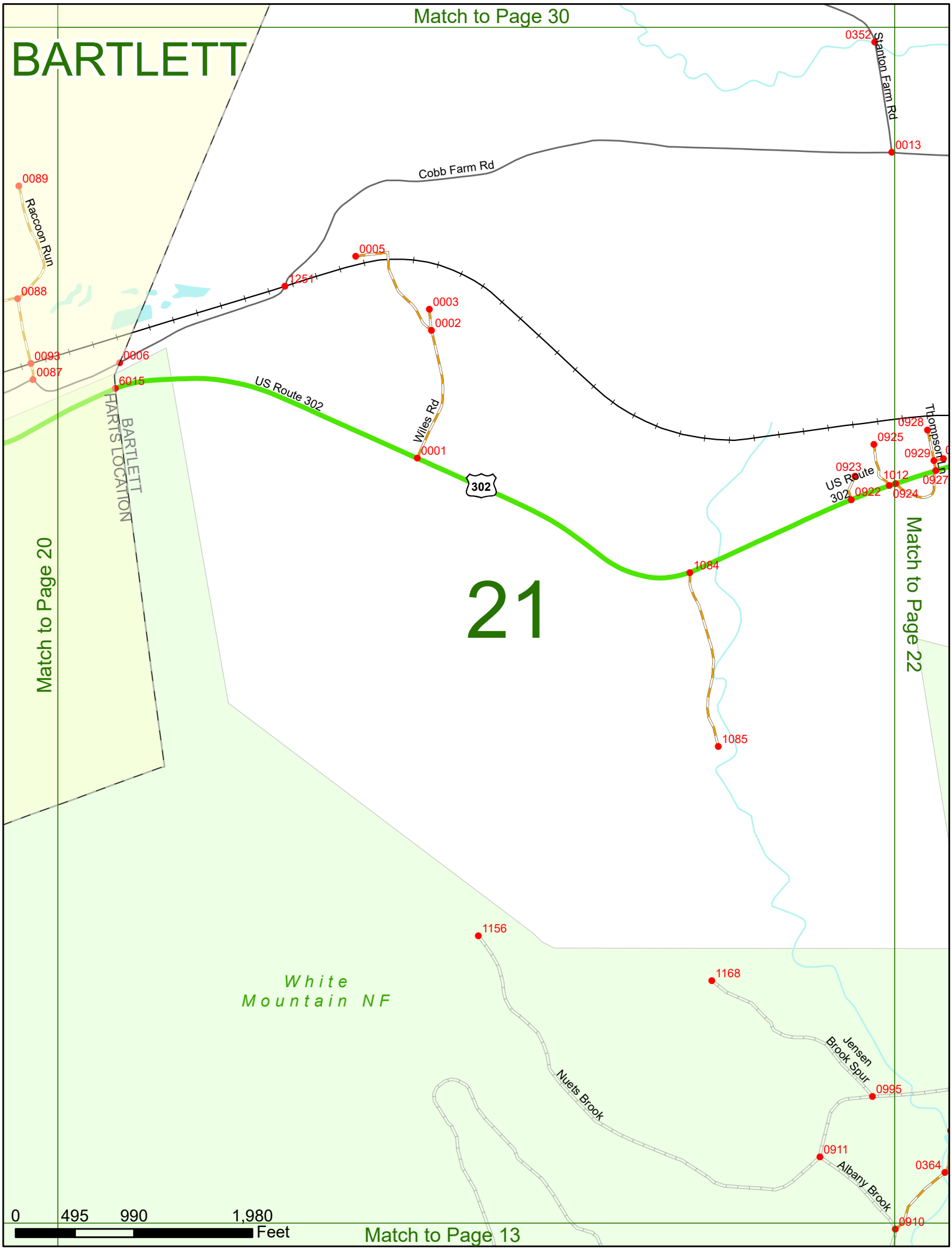
Match to Page 30
BARTLETT
Stanton Farm Rd
0352
0013
Cobb Farm Rd
0089
Raccoon Run
0088
0093
0087
0006
6015
1251
0005
0003
0002
US Route 302
Wiles Rd
0001
302
BARTLETT
HARTS LOCATION
Thompson Ln
0928
0925
0929
0923
US Route 302
1012
0922
0924
0927
1084
21
Match to Page 20
Match to Page 22
1085
1156
1168
White
Mountain NF
Jensen
Brook Spur
0995
Nuets Brook
0911
Albany Brook
0364
0910
0 495 990 1,980
Feet
Match to Page 13

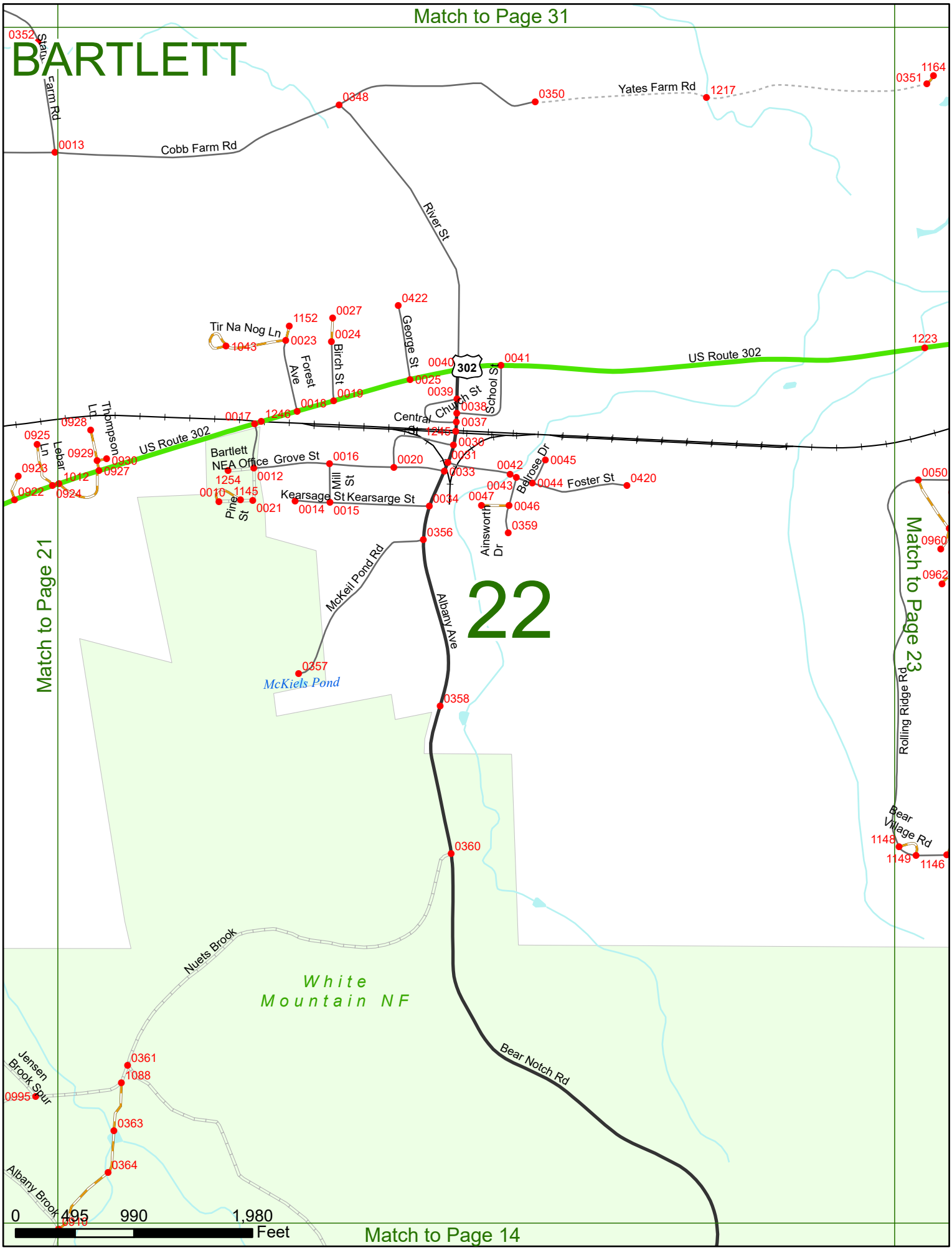
Match to Page 31
BARTLETT
Stacy Farm Rd
Cobb Farm Rd
Yates Farm Rd
River St
Tir Na Nog Ln
Forest Ave
Birch St
George St
US Route 302
302
School St
Church St
Central St
Bartlett NEA Office
Grove St
Mill St
Kearsage St
Pine St
Belrose Dr
Foster St
Ainsworth Dr
McKeil Pond Rd
Albany Ave
McKiels Pond
22
Match to Page 21
Match to Page 23
Rolling Ridge Rd
Bear Village Rd
Nuets Brook
White Mountain NF
Bear Notch Rd
Jensen Brook Spur
Albany Brook
0 495 990 1,980
Feet
Match to Page 14

Match to Page 32

BARTLETT

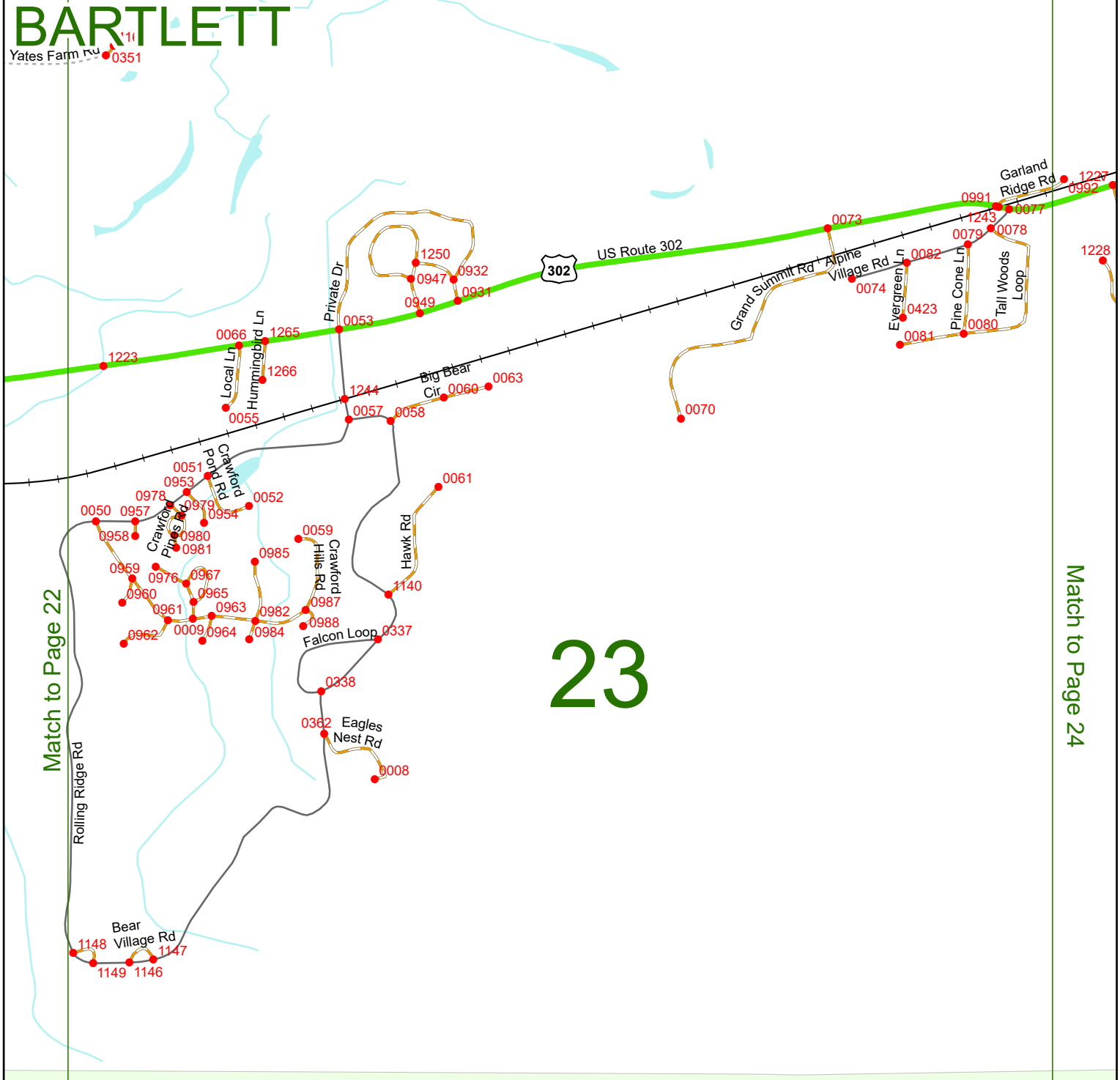

Match to Page 22

Match to Page 24

Match to Page 15

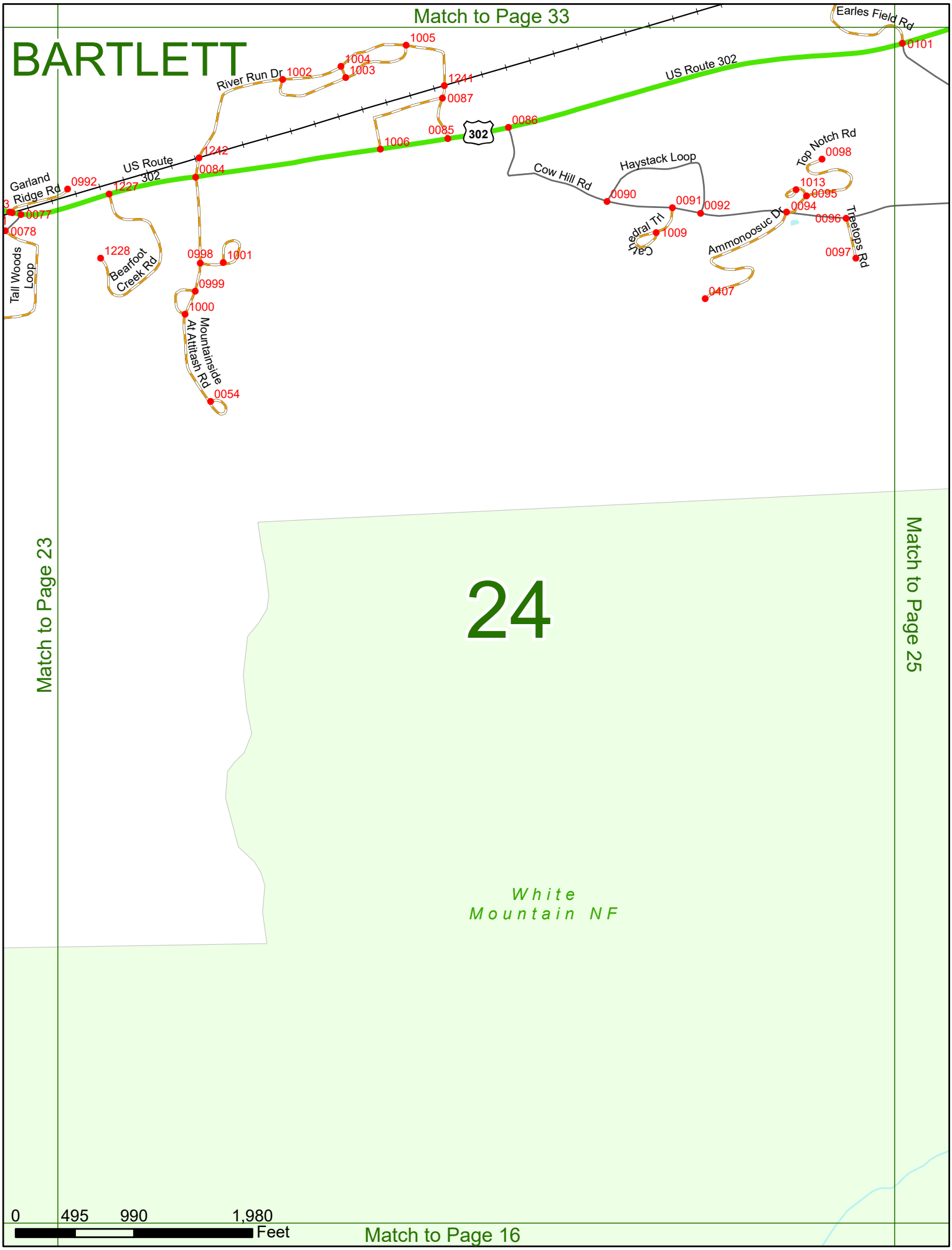
Match to Page 33
BARTLETT
Earles Field Rd
0101
US Route 302
River Run Dr
1002
1004
1003
1005
1241
0087
0086
0085
302
1006
1242
0084
US Route 302
Garland Ridge Rd
0992
1227
0077
0078
Tall Woods Loop
1228
Bearfoot Creek Rd
0998
1001
0999
1000
Mountainside At Attitash Rd
0054
Cow Hill Rd
0090
Haystack Loop
0091
0092
Cathedral Trl
1009
Ammonoosuc Dr
0407
Top Notch Rd
0098
1013
0095
0094
0096
Treetops Rd
0097
Match to Page 23
24
Match to Page 25
White Mountain NF
0 495 990 1,980
Feet
Match to Page 16

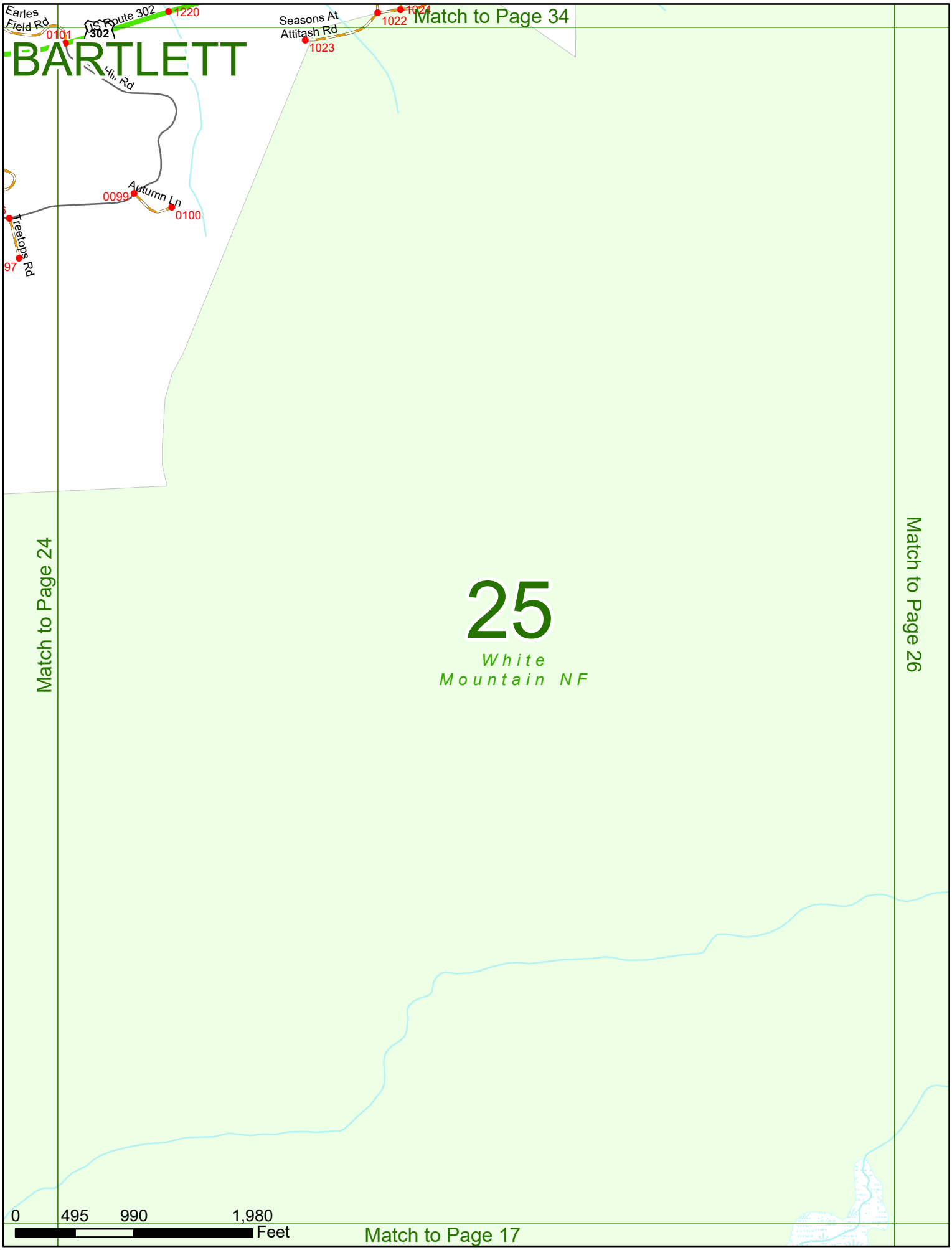
Match to Page 34
Earles Field Rd
US Route 302
302
1220
0101
BARTLETT
Seasons At Attitash Rd
1024
1022
1023
Hill Rd
Autumn Ln
0099
0100
Treetops Rd
97
Match to Page 24
Match to Page 26
25
White Mountain NF
0
495
990
1,980
Feet
Match to Page 17

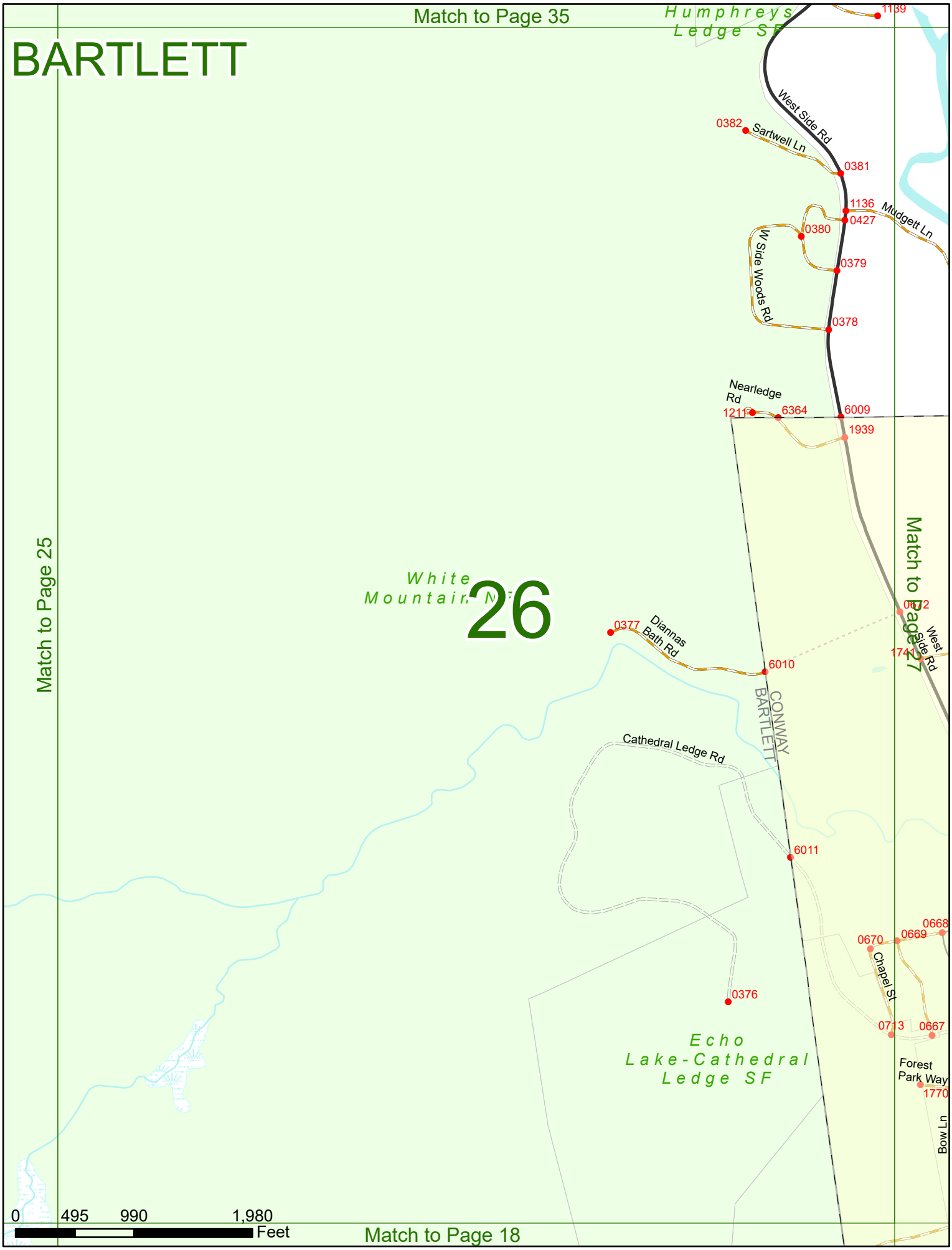
Match to Page 35
BARTLETT
Humphreys Ledge SF
1189
West Side Rd
0382
Sartwell Ln
0381
1136
0427
Mudgett Ln
0380
W Side Woods Rd
0379
0378
Nearledge Rd
1211
6364
6009
1939
Match to Page 25
White Mountain NF
26
0377
Diannas Bath Rd
6010
Match to Page 27
West Side Rd
CONWAY
BARTLETT
Cathedral Ledge Rd
6011
0668
0669
0670
Chapel St
0376
0713
0667
Echo Lake-Cathedral Ledge SF
Forest Park Way
1770
Bow Ln
0 495 990 1,980
Feet
Match to Page 18

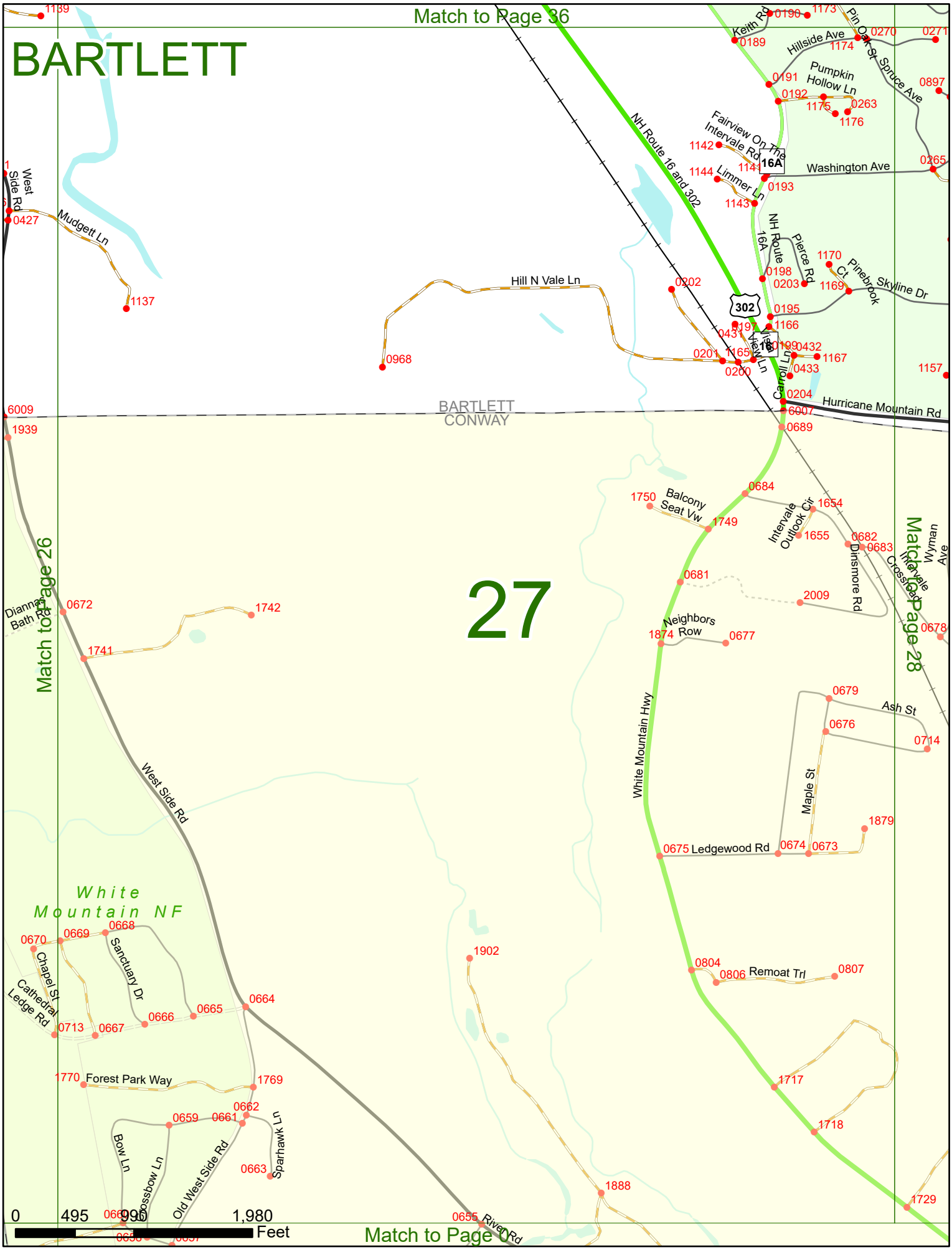
Match to Page 36
BARTLETT
27
Match to Page 26
Match to Page 28
Match to Page 0
BARTLETT
CONWAY
Keith Rd
Hillside Ave
Pin Oak St
Spruce Ave
Pumpkin Hollow Ln
Fairview On The Intervale Rd
Intervale Rd
Limmer Ln
Washington Ave
NH Route 16 and 302
NH Route 16A
Pierce Rd
Pinebrook Ct
Skyline Dr
Hill N Vale Ln
Mudgett Ln
West Side Rd
Carroll Ln
Hurricane Mountain Rd
Balcony Seat Vw
Intervale Outlook Cir
Dinsmore Rd
Intervale Crossroad
Wyman Ave
Neighbors Row
White Mountain Hwy
Ash St
Maple St
Ledgewood Rd
Remoat Trl
Dianna's Bath Rd
West Side Rd
White Mountain NF
Chapel St
Cathedral Ledge Rd
Sanctuary Dr
Forest Park Way
Bow Ln
Crossbow Ln
Old West Side Rd
Sparhawk Ln
River Rd
0 495 990 1,980
Feet

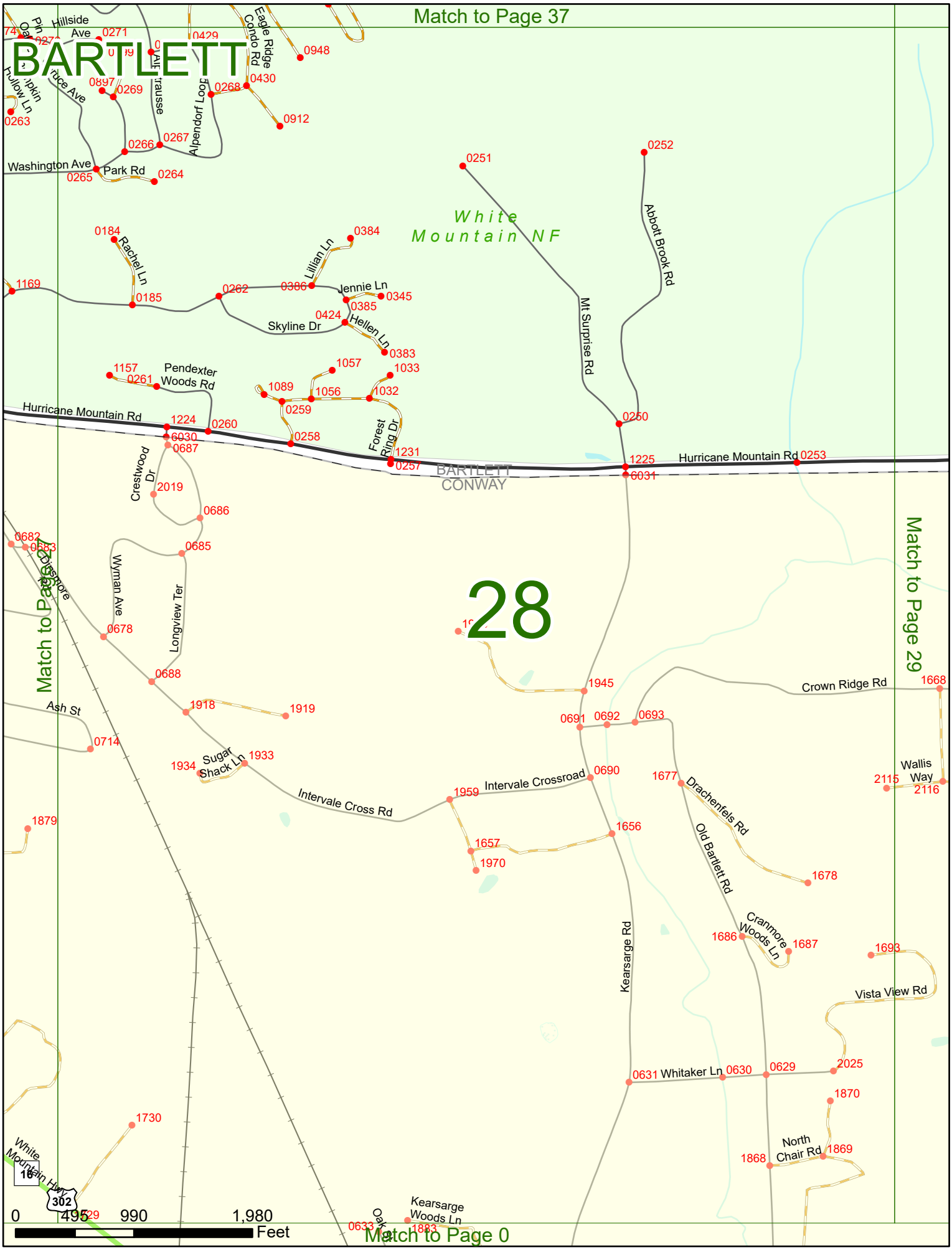
Match to Page 37
BARTLETT
Hillside Ave
Eagle Ridge Condo Rd
Alpendorf Loop
Washington Ave
Park Rd
White Mountain NF
Abbott Brook Rd
Mt Surprise Rd
Rachel Ln
Lillian Ln
Jennie Ln
Skyline Dr
Hellen Ln
Pendexter Woods Rd
Hurricane Mountain Rd
Forest Ring Dr
BARTLETT
CONWAY
Crestwood Dr
Wyman Ave
Longview Ter
Ash St
28
Match to Page 27
Match to Page 29
Crown Ridge Rd
Sugar Shack Ln
Intervale Cross Rd
Intervale Crossroad
Drachenfels Rd
Old Bartlett Rd
Wallis Way
Kearsarge Rd
Cranmore Woods Ln
Vista View Rd
Whitaker Ln
North Chair Rd
White Mountain Hwy
Kearsarge Woods Ln
0 495 990 1,980 Feet
Match to Page 0

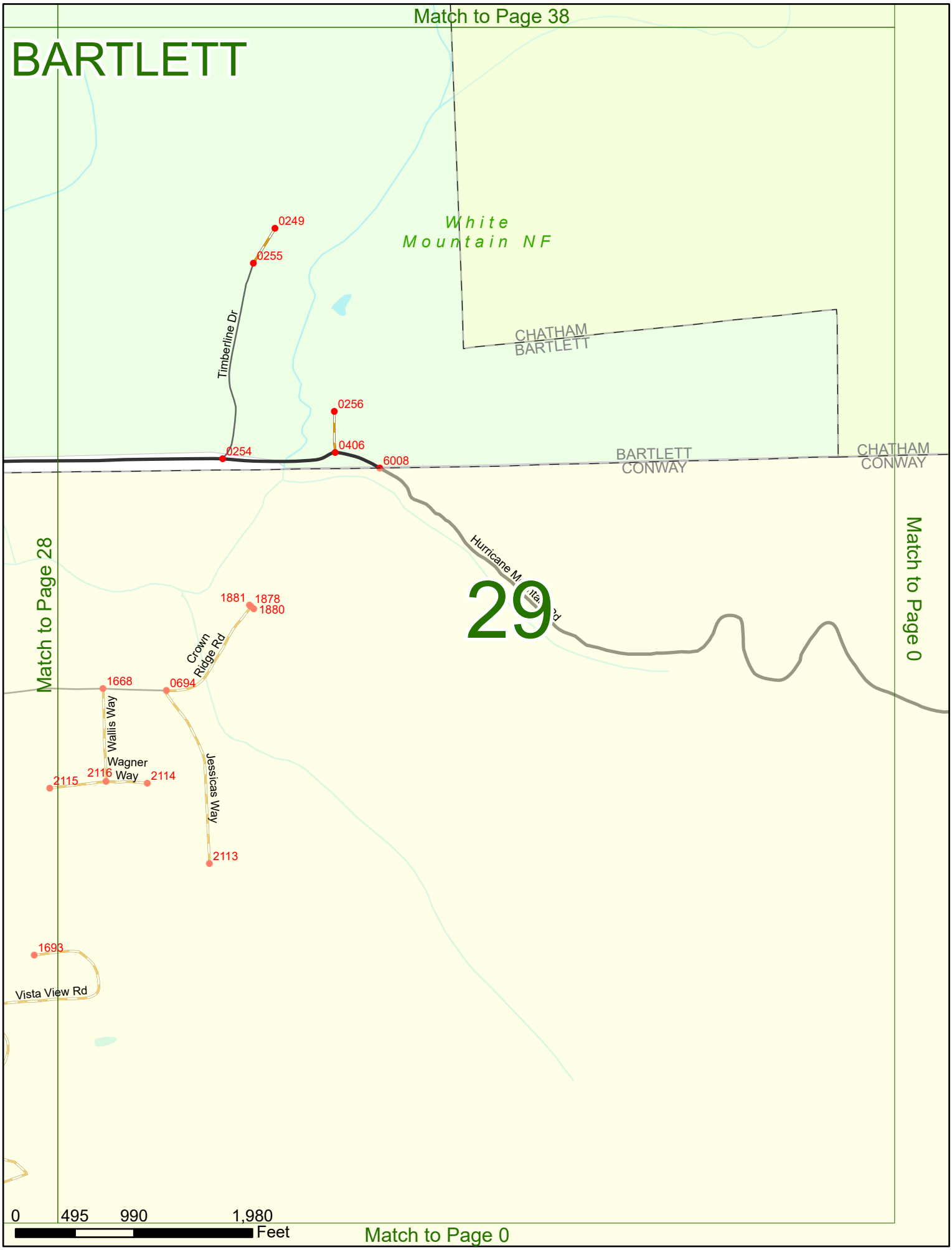
Match to Page 38
BARTLETT
White Mountain NF
CHATHAM
BARTLETT
BARTLETT
CONWAY
CHATHAM
CONWAY
Timberline Dr
0249
0255
0256
0406
0254
6008
Hurricane Mountain Rd
29
Match to Page 28
Match to Page 0
1881
1878
1880
Crown Ridge Rd
1668
0694
Wallis Way
Wagner Way
2115
2116
2114
Jessicas Way
2113
1693
Vista View Rd
0
495
990
1,980
Feet
Match to Page 0

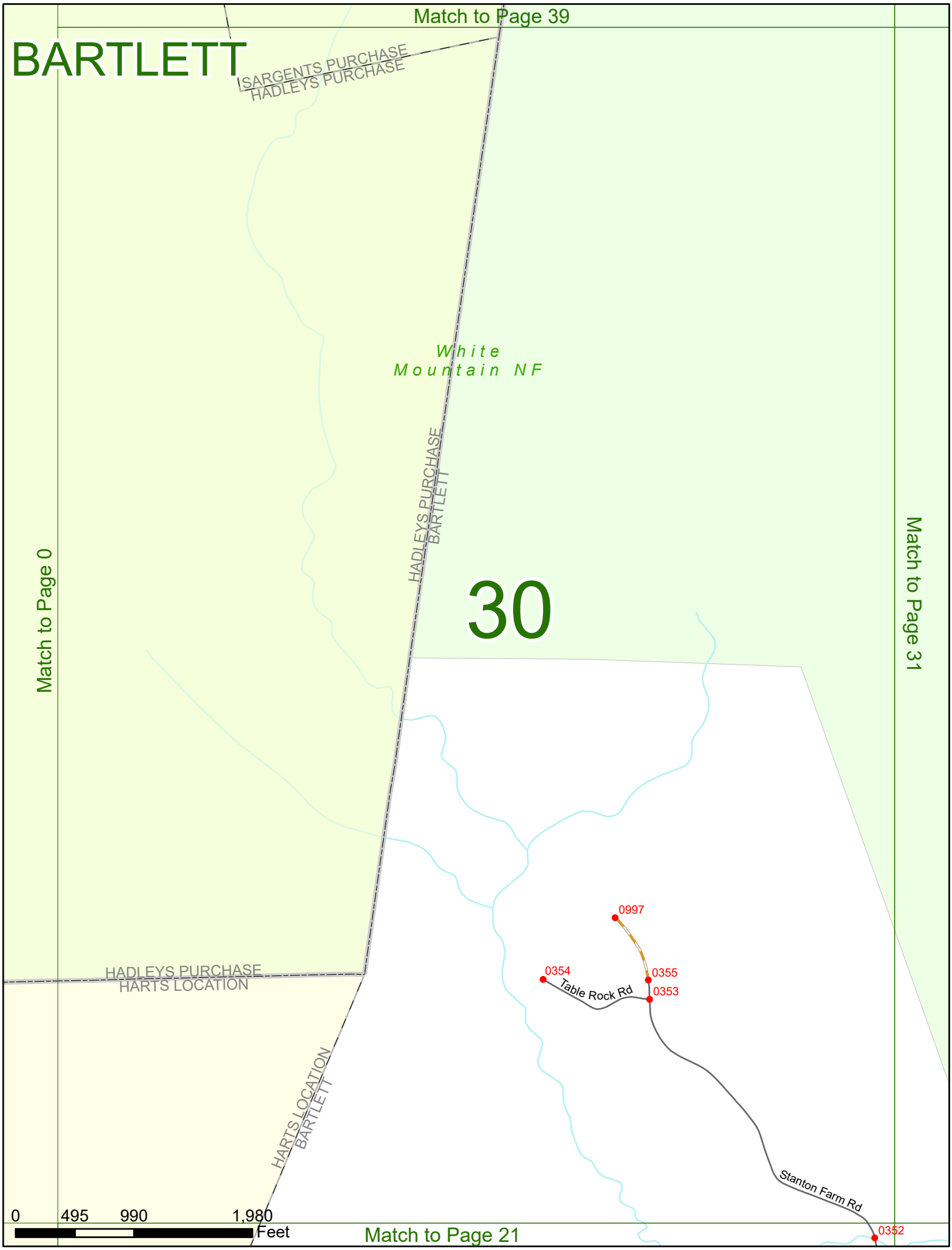
Match to Page 39
BARTLETT
SARGENTS PURCHASE
HADLEYS PURCHASE
White
Mountain NF
HADLEYS PURCHASE
BARTLETT
30
Match to Page 0
Match to Page 31
0997
0354
0355
0353
Table Rock Rd
HADLEYS PURCHASE
HARTS LOCATION
HARTS LOCATION
BARTLETT
Stanton Farm Rd
0352
0
495
990
1,980
Feet
Match to Page 21

Match to Page 40

BARTLETT

White
Mountain NF

31

Match to Page 30

Match to Page 32

Stanton Farm Rd

0 495 990 1,980 Feet

03b2

Match to Page 22

Match to Page 41

BARTLETT

Allen Rd

White
Mountain NF

32

Match to Page 31

Match to Page 33

0 495 990 1,980
Feet

Match to Page 23

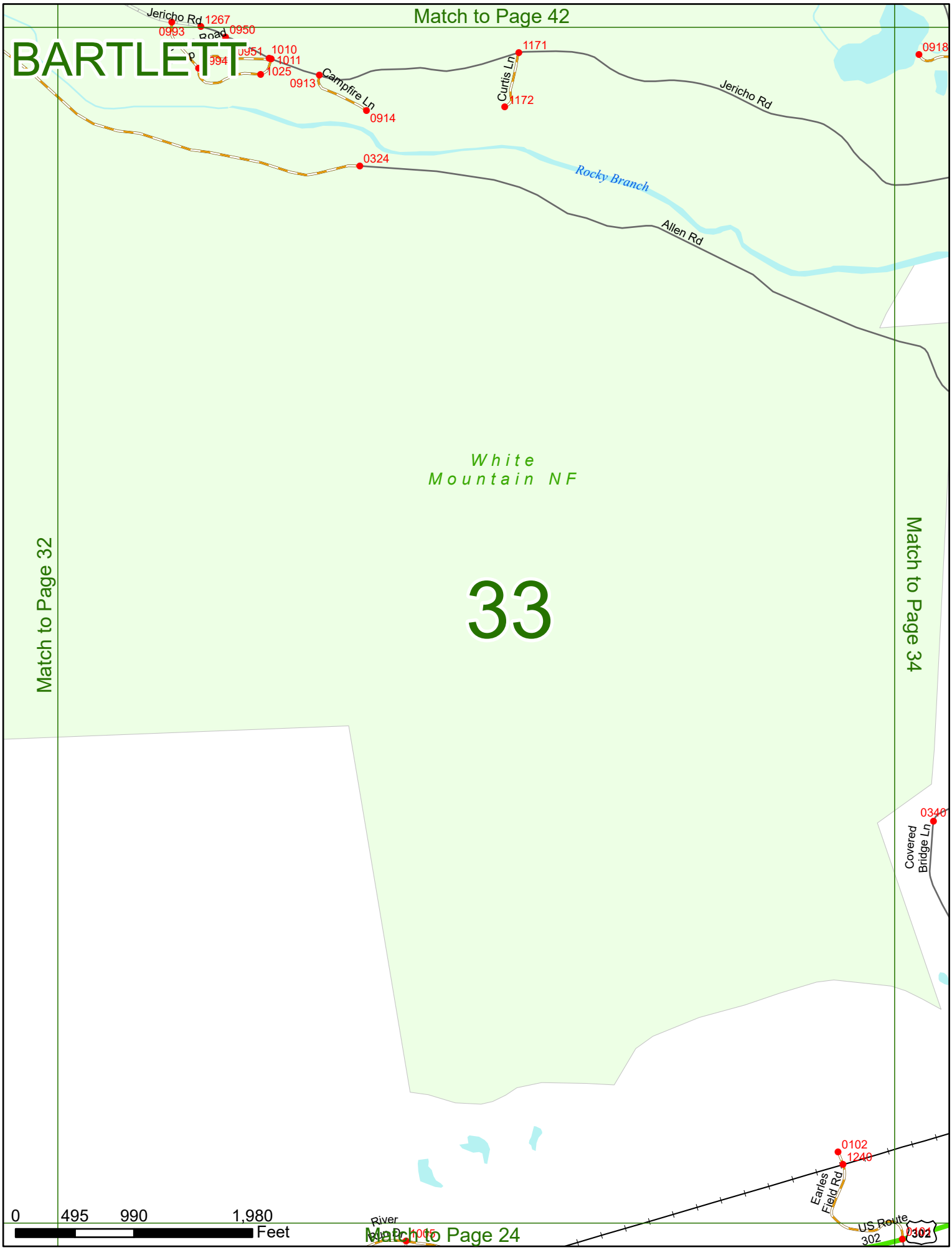
Match to Page 42
BARTLETT
Jericho Rd
1267
0993
0950
0951
1010
1011
1025
0913
Campfire Ln
0914
1171
Curtis Ln
1172
Jericho Rd
0918
0324
Rocky Branch
Allen Rd
White
Mountain NF
33
Match to Page 32
Match to Page 34
0340
Covered
Bridge Ln
0102
1240
Earles
Field Rd
US Route
302
0101
302
River
Match to Page 24
0 495 990 1,980
Feet

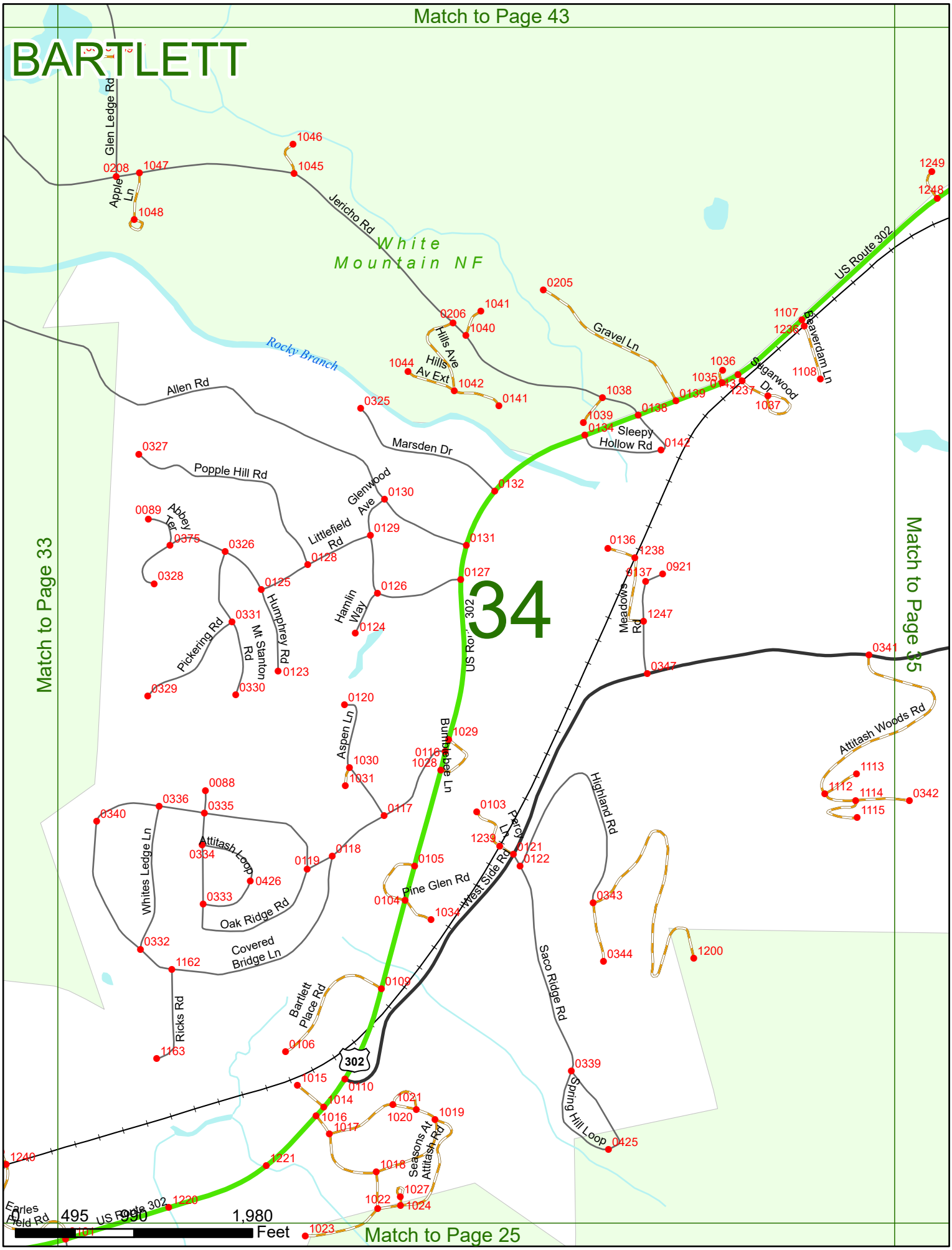
Match to Page 43
BARTLETT
Glen Ledge Rd
Apple Ln
Jericho Rd
White Mountain NF
Rocky Branch
Allen Rd
Hills Ave
Hills Av Ext
Gravel Ln
Sleepy Hollow Rd
Sugarwood Dr
Beaverdam Ln
US Route 302
Marsden Dr
Popple Hill Rd
Glenwood Ave
Littlefield Rd
Abbey Ter
Humphrey Rd
Hamlin Way
Pickering Rd
Mt Stanton Rd
Meadows Rd
34
US Route 302
Aspen Ln
Bumblebee Ln
Attitash Woods Rd
Highland Rd
Percy Ln
West Side Rd
Whites Ledge Ln
Attitash Loop
Oak Ridge Rd
Pine Glen Rd
Covered Bridge Ln
Saco Ridge Rd
Bartlett Place Rd
Ricks Rd
302
Spring Hill Loop
Seasons At Attitash Rd
Earles Field Rd
US Route 302
Match to Page 33
Match to Page 35
Match to Page 25
0 495 990 1,980
Feet

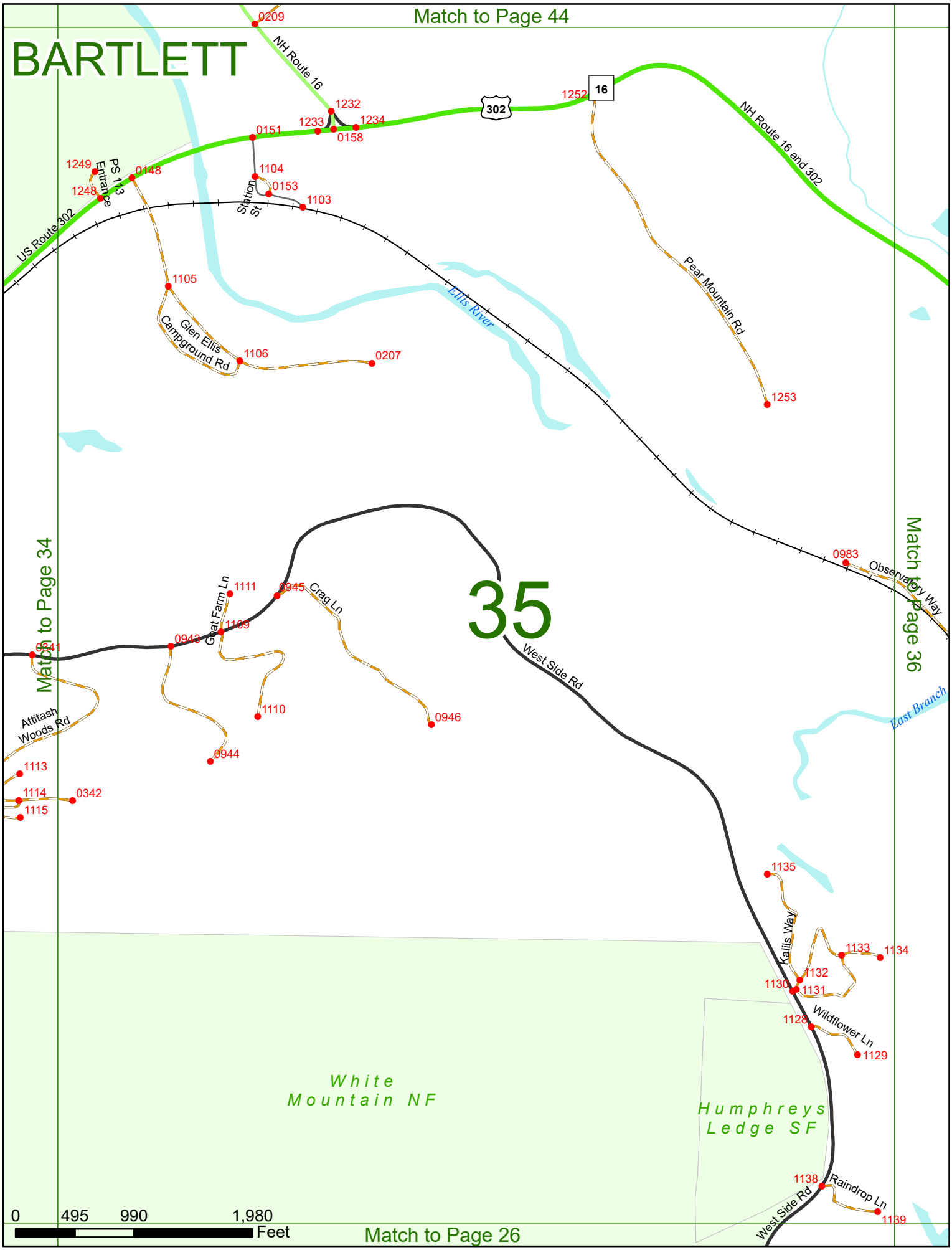
Match to Page 44
BARTLETT
NH Route 16
0209
1232
1233
1234
0158
0151
302
1252
16
NH Route 16 and 302
1249
PS 113 Entrance
1248
0148
1104
0153
Station St
1103
US Route 302
1105
Glen Ellis Campground Rd
1106
0207
Ellis River
Pear Mountain Rd
1253
Match to Page 34
Match to Page 36
0983
Observatory Way
1111
0945
Crag Ln
Goat Farm Ln
1109
0943
0941
35
West Side Rd
East Branch
Attitash Woods Rd
1110
0946
0944
1113
1114
0342
1115
1135
Kallis Way
1133
1134
1132
1130
1131
1128
Wildflower Ln
1129
White Mountain NF
Humphreys Ledge SF
1138
Raindrop Ln
West Side Rd
1139
0 495 990 1,980
Feet
Match to Page 26

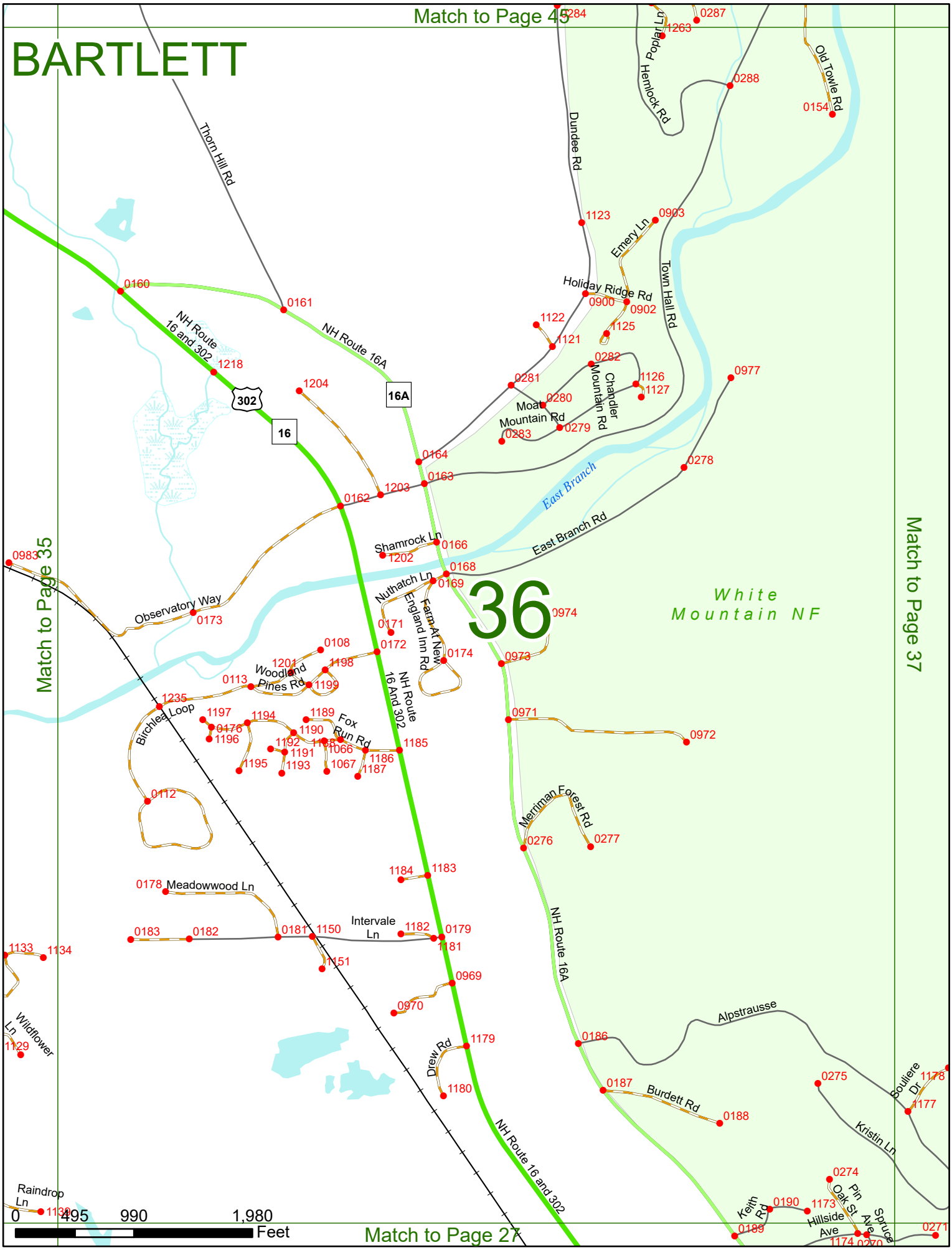
Match to Page 45
BARTLETT
Thorn Hill Rd
Dundee Rd
Poplar Ln
Hemlock Rd
Old Towle Rd
Emery Ln
Town Hall Rd
Holiday Ridge Rd
Chandler Mountain Rd
Moat Mountain Rd
NH Route 16 and 302
NH Route 16A
302
16
16A
East Branch
East Branch Rd
Shamrock Ln
Nuthatch Ln
Farm At New England Inn Rd
Observatory Way
Woodland Pines Rd
Birchlea Loop
Fox Run Rd
NH Route 16 And 302
36
White Mountain NF
Merriman Forest Rd
Meadowwood Ln
Intervale Ln
Drew Rd
Alpstrausse
Burdett Rd
Bouliere Dr
Kristin Ln
Wildflower Ln
Raindrop Ln
Keith Rd
Hillside Ave
Oak St
Pin
Spruce Ave
Match to Page 35
Match to Page 37
Match to Page 27
0 495 990 1,980
Feet

Match to Page 46

BARTLETT

Match to Page 36

Match to Page 38



Match to Page 28

Match to Page 47

BARTLETT

Match to Page 37

Match to Page 0

CHATHAM
BARTLETT

38

White Mountain NF

0 495 990 1,980
Feet

Match to Page 29

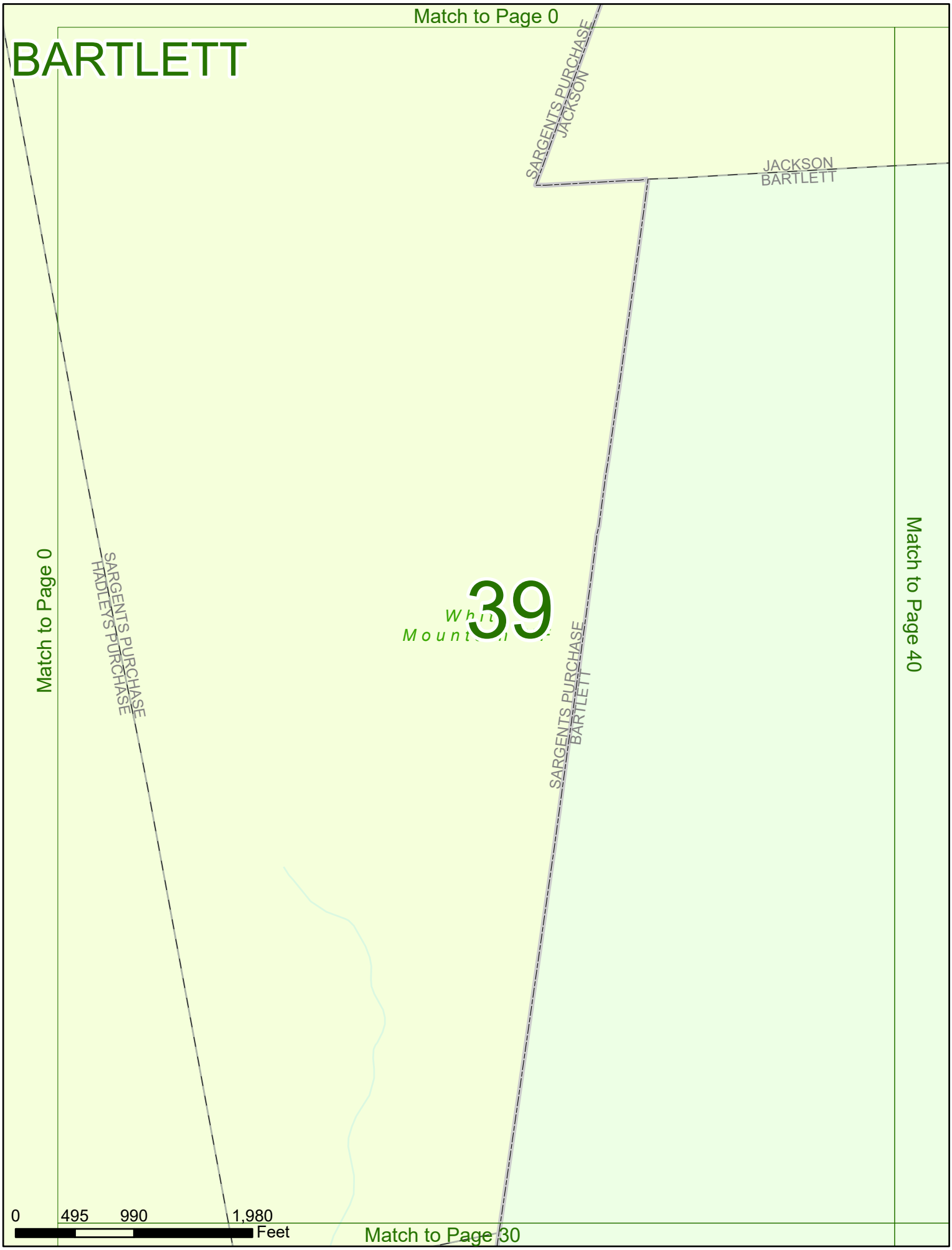
Match to Page 0
BARTLETT
SARGENTS PURCHASE
JACKSON
JACKSON
BARTLETT
Match to Page 0
SARGENTS PURCHASE
HADLEY'S PURCHASE
39
SARGENTS PURCHASE
BARTLETT
Match to Page 40
0
495
990
1,980
Feet
Match to Page 30

Match to Page 0

BARTLETT

JACKSON
BARTLETT

Match to Page 39

Match to Page 41

40

0 495 990 1,980
Feet

Match to Page 31

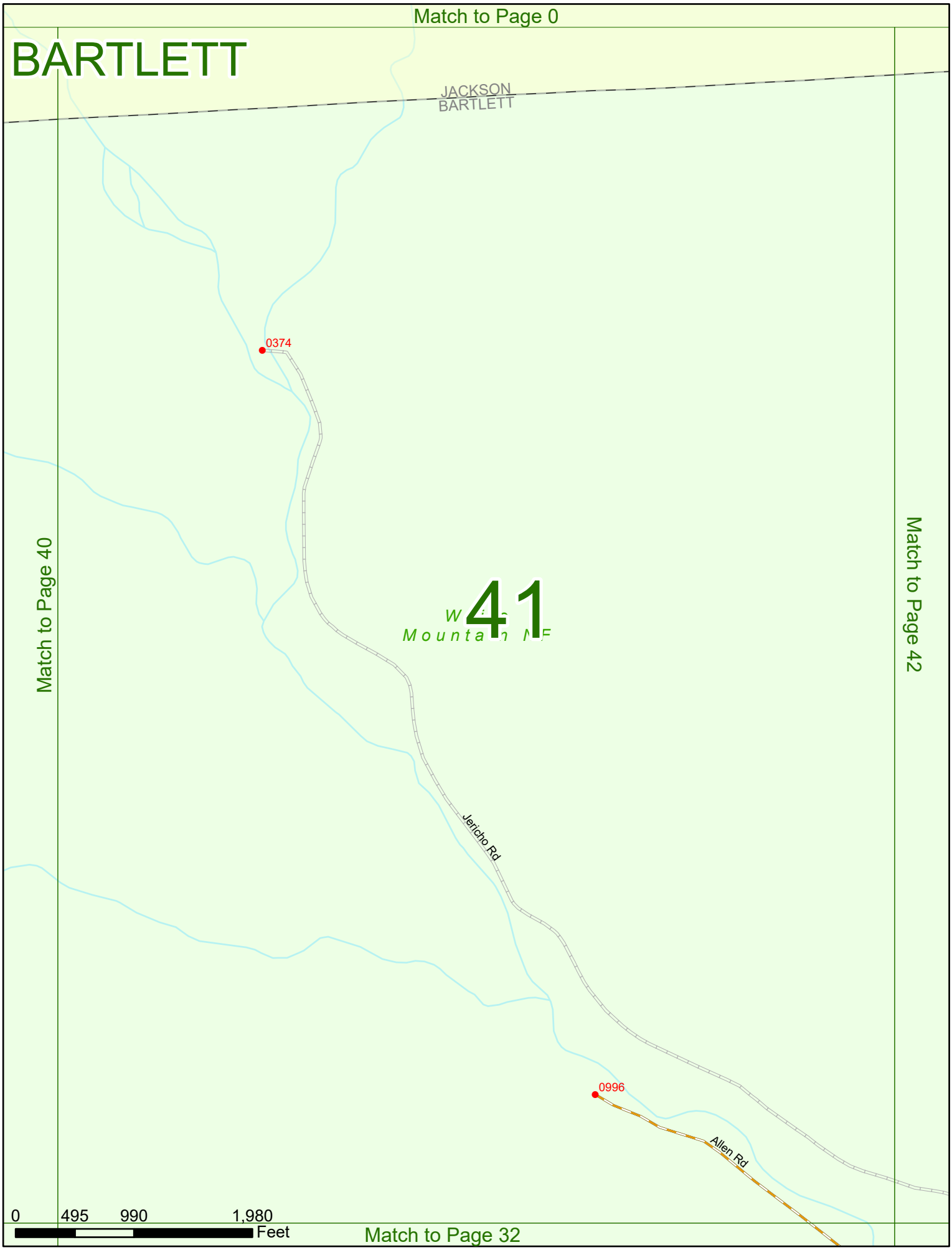
Match to Page 0
BARTLETT
JACKSON
BARTLETT
0374
41
Jericho Rd
0996
Allen Rd
Match to Page 40
Match to Page 42
0
495
990
1,980
Feet
Match to Page 32

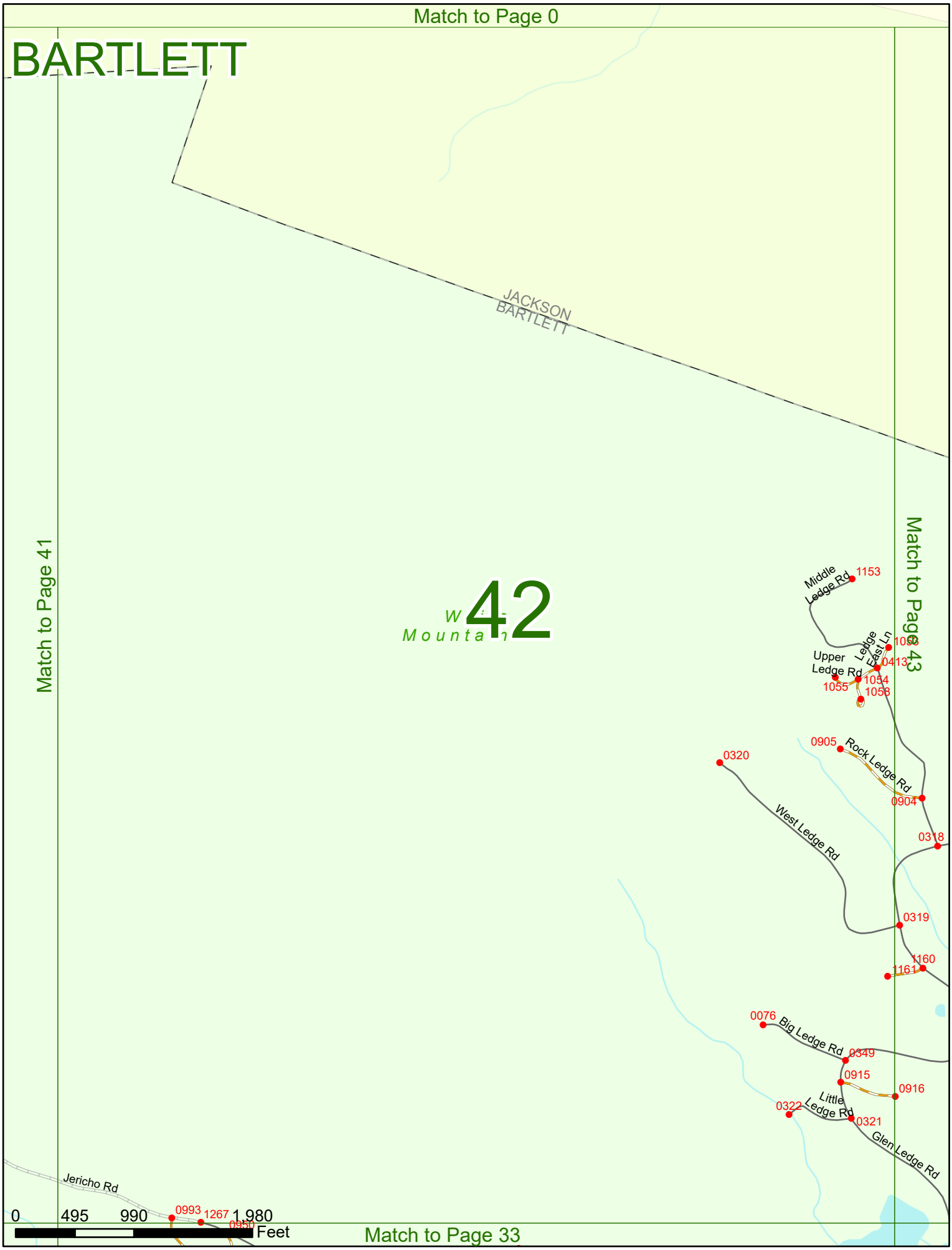
Match to Page 0
BARTLETT
JACKSON
BARTLETT
Match to Page 41
Match to Page 43
42
Middle Ledge Rd
1153
Ledge East Ln
1056
0413
Upper Ledge Rd
1054
1055
1058
0905
Rock Ledge Rd
0904
0320
West Ledge Rd
0318
0319
1160
1161
0076
Big Ledge Rd
0349
0915
0916
0322
Little Ledge Rd
0321
Glen Ledge Rd
Jericho Rd
0993
1267
0950
0 495 990 1,980
Feet
Match to Page 33

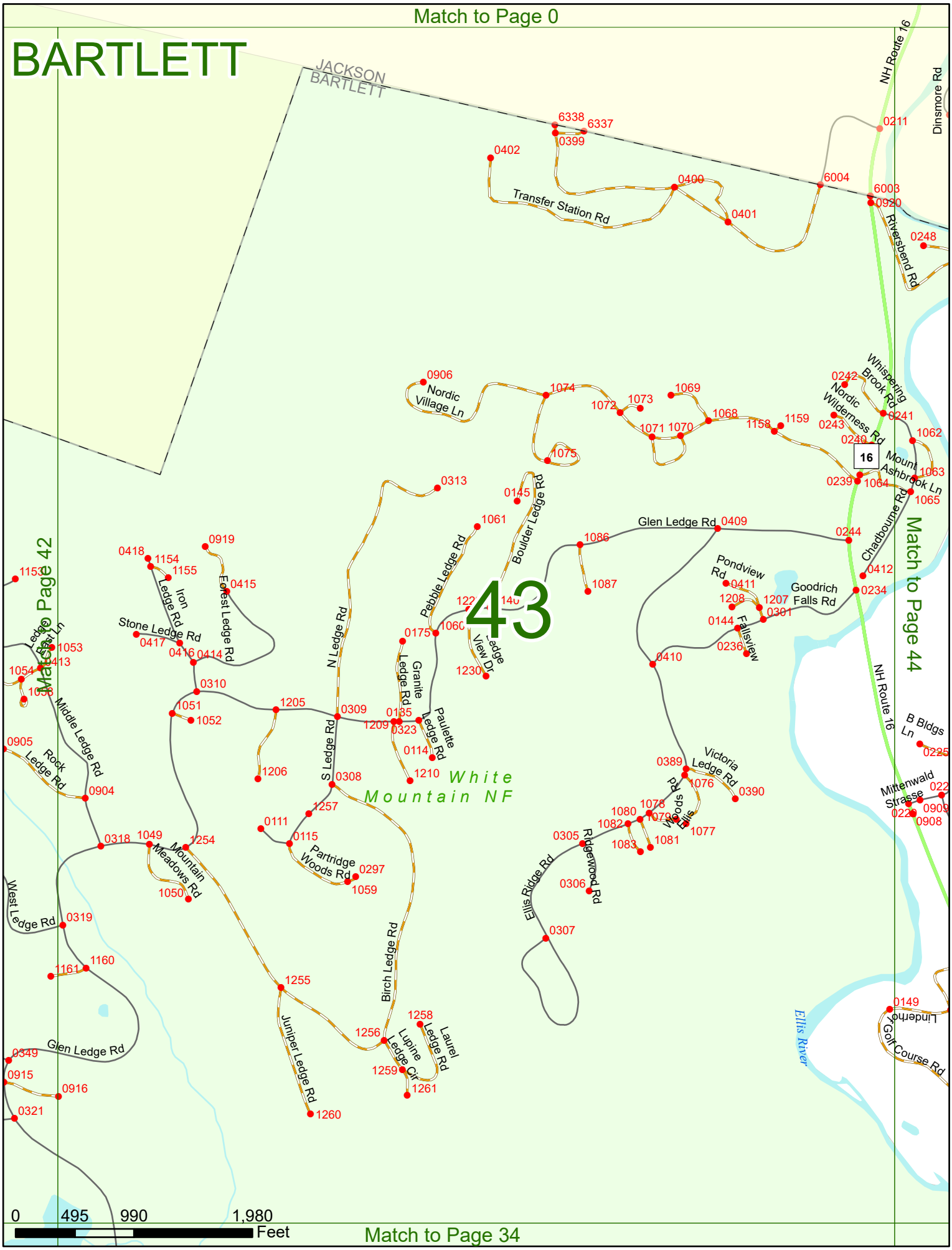
Match to Page 0
BARTLETT
JACKSON
BARTLETT
43
Match to Page 42
Match to Page 44
Match to Page 34
NH Route 16
Dinsmore Rd
Transfer Station Rd
Riversbend Rd
Nordic Village Ln
Whispering Brook Rd
Nordic Wilderness Rd
Mount Ashbrook Ln
Chadbourne Rd
Glen Ledge Rd
Boulder Ledge Rd
Pebble Ledge Rd
Pondview Rd
Goodrich Falls Rd
Fallsview
Victoria Ledge Rd
Woods Rd
Ellis
Ridgewood Rd
Ellis Ridge Rd
Ledge View Dr
Granite Ledge Rd
Paulette Ledge Rd
N Ledge Rd
S Ledge Rd
Forest Ledge Rd
Iron Ledge Rd
Stone Ledge Rd
Middle Ledge Rd
Rock Ledge Rd
West Ledge Rd
Mountain Meadows Rd
Partridge Woods Rd
Birch Ledge Rd
Juniper Ledge Rd
Lupine Ledge Cir
Laurel Ledge Rd
B Bldgs Ln
Mittenwald Strasse
Lindenhof Golf Course Rd
Ellis River
White Mountain NF
0 495 990 1,980
Feet

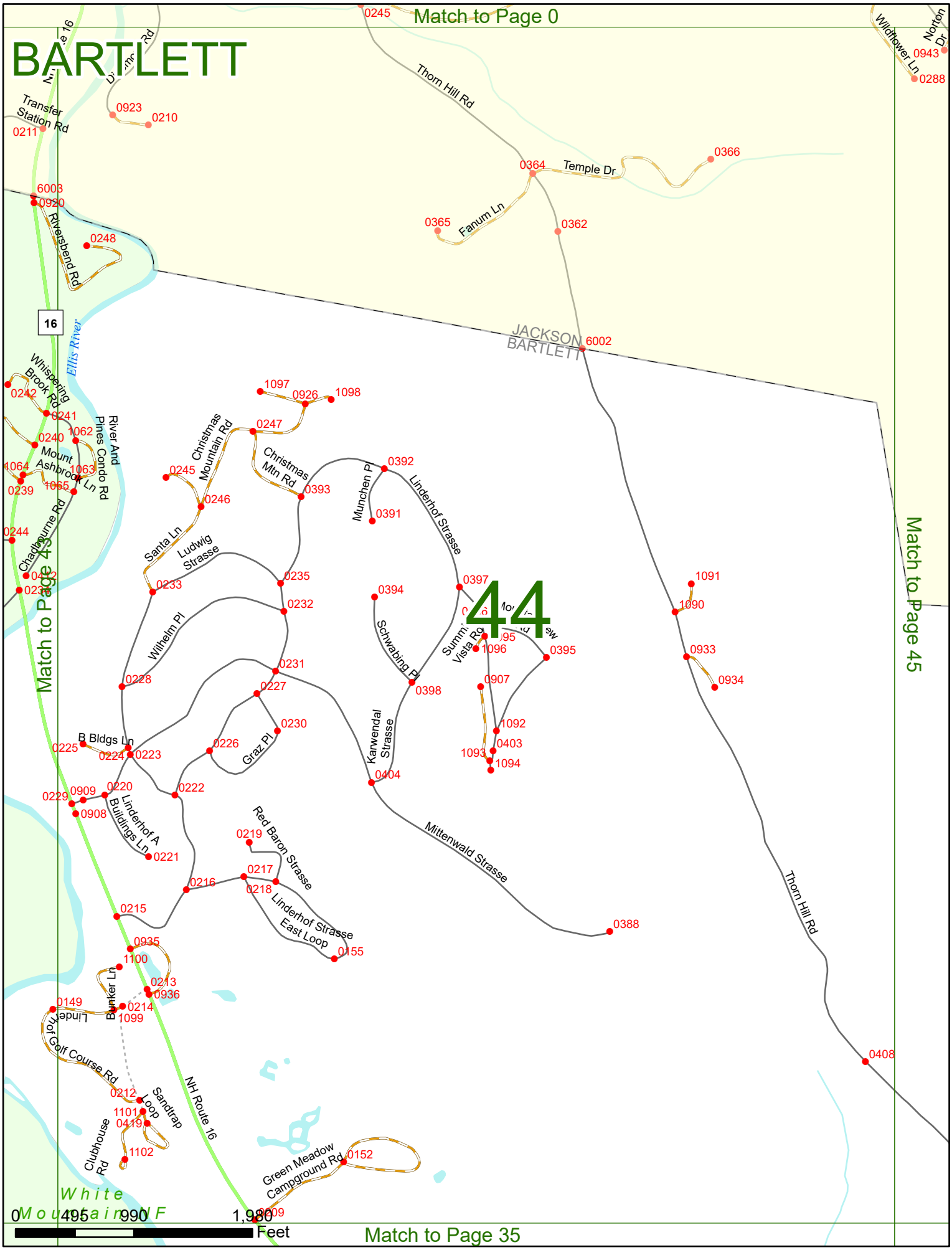
Match to Page 0
BARTLETT
44
Match to Page 43
Match to Page 45
Match to Page 35
Transfer Station Rd
Thorn Hill Rd
Temple Dr
Fanum Ln
Wildflower Ln
Norton Dr
Riversbend Rd
16
Ellis River
JACKSON
BARTLETT
Whispering Brook Rd
River And Pines Condo Rd
Mount Ashbrook Ln
Chadbourne Rd
Christmas Mountain Rd
Christmas Mtn Rd
Munchen P
Linderhof Strasse
Santa Ln
Ludwig Strasse
Wilhelm Pl
Schwabing Pl
Summ. Vista Rd
Karwendal Strasse
Graz Pl
B Bldgs Ln
Linderhof A Buildings Ln
Red Baron Strasse
Linderhof Strasse East Loop
Mittenwald Strasse
Bunker Ln
Linderhof Golf Course Rd
Sandtrap Loop
NH Route 16
Clubhouse Rd
Green Meadow Campground Rd
White Mountain NF
0 495 990 1,980
Feet

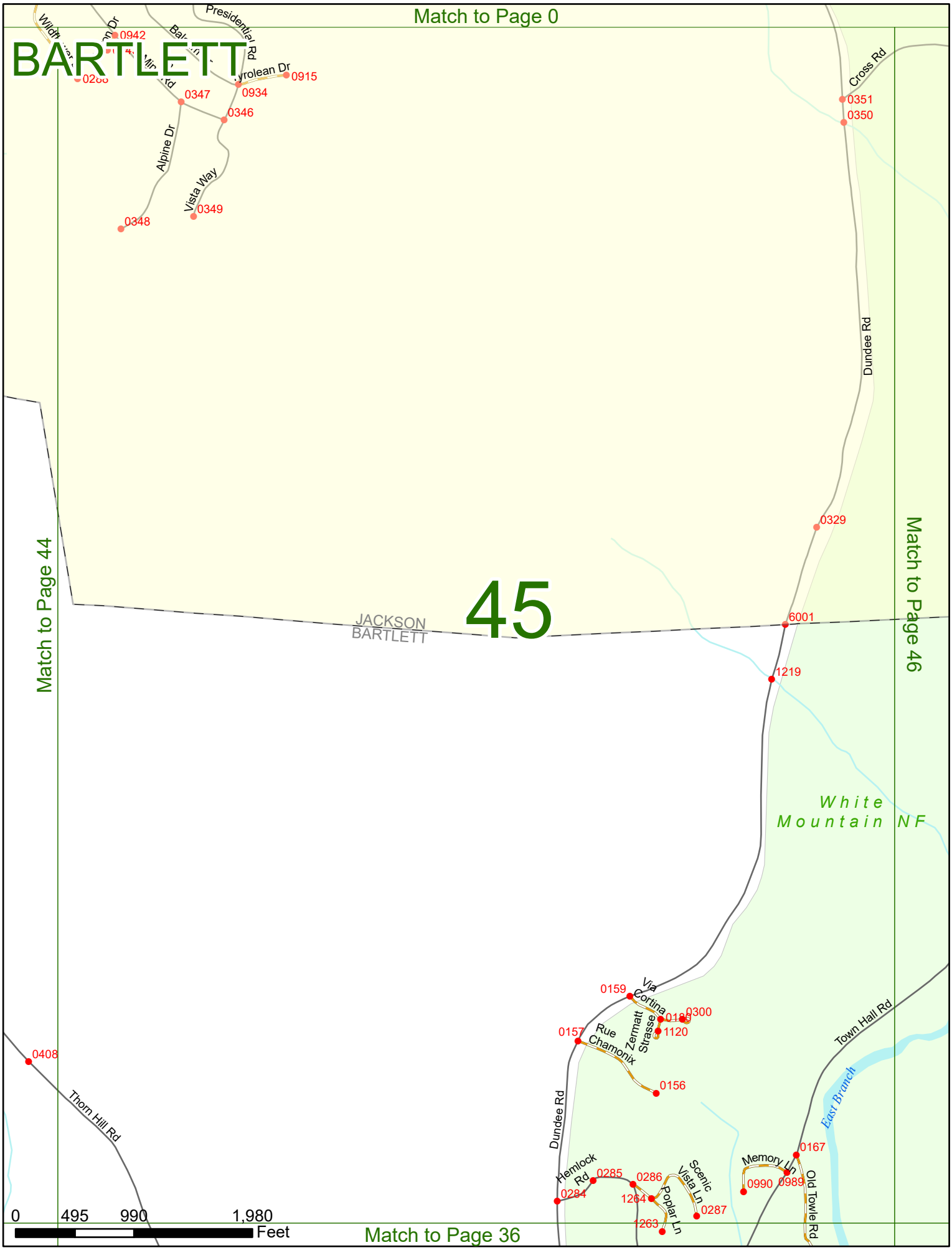
Match to Page 0
BARTLETT
Presidential Rd
Tyrolean Dr
0942
0915
0934
0347
0346
Alpine Dr
Vista Way
0349
0348
Cross Rd
0351
0350
Dundee Rd
0329
Match to Page 44
Match to Page 46
45
JACKSON
BARTLETT
6001
1219
White Mountain NF
0159
Via Cortina
0300
0188
1120
0157
Rue Chamonix
Zermatt Strasse
0156
0408
Thorn Hill Rd
Town Hall Rd
Easy Branch
Dundee Rd
0167
Memory Ln
0990
0989
Old Towle Rd
Hemlock Rd
0285
0286
0284
1264
Poplar Ln
Scenic Vista Ln
0287
1263
0 495 990 1,980
Feet
Match to Page 36

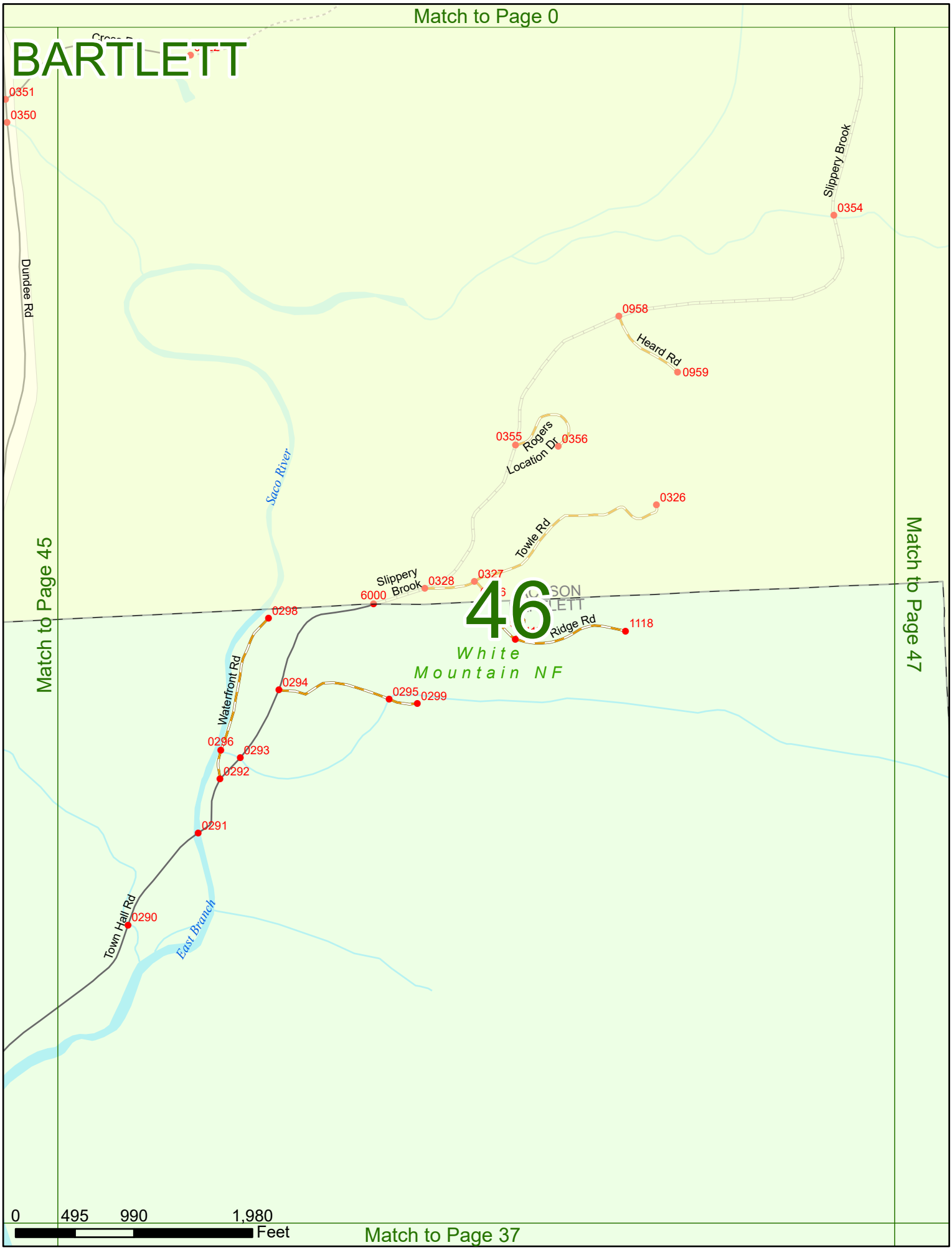
Match to Page 0
BARTLETT
0351
0350
Dundee Rd
Slippery Brook
0354
0958
Heard Rd
0959
0355
Rogers Location Dr
0356
Saco River
0326
Towle Rd
Slippery Brook
0328
0327
6000
46
Ridge Rd
1118
White Mountain NF
0298
Waterfront Rd
0294
0295
0299
0296
0293
0292
0291
Town Hall Rd
0290
East Branch
Match to Page 45
Match to Page 47
0
495
990
1,980
Feet
Match to Page 37

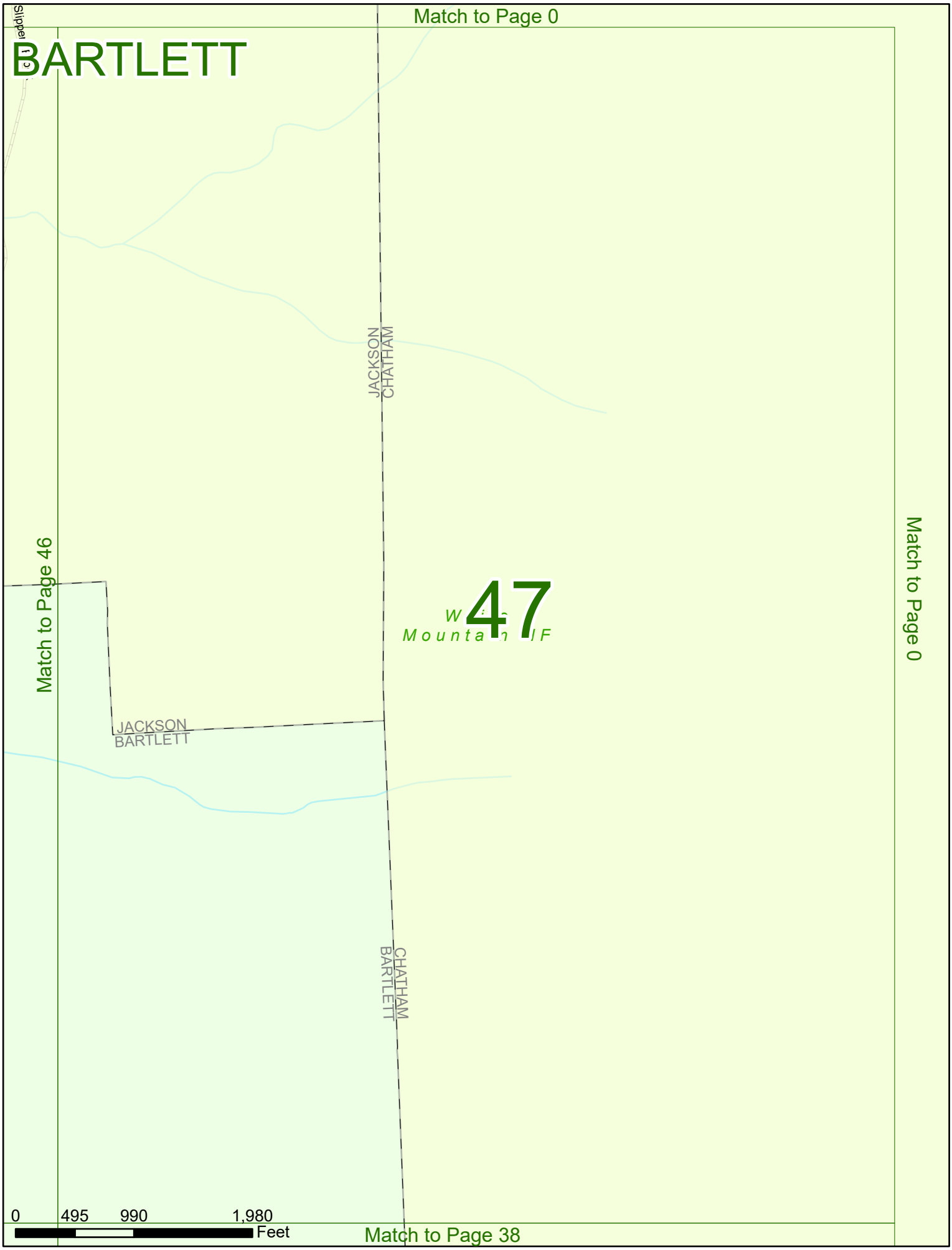
Match to Page 0
BARTLETT
JACKSON
CHATHAM
Match to Page 46
47
Match to Page 0
JACKSON
BARTLETT
CHATHAM
BARTLETT
0
495
990
1,980
Feet
Match to Page 38