New Hampshire DOT
Department of Transportation

Maps and data sets are not guaranteed to be free from errors and omissions. Data is in a constant state of update and correction by various groups and agencies. Information displayed on this map is the best available at the time of publication.

2026 Nodal Reference Bookmap

LEGEND

Divided Highway Limited Access

Turnpike Toll Road

U.S. Route

N.H. Route

State Roads (Carries NO Route Number)

Local Roads

Class 6 Roads (Not Maintained)

Private Roads

State Line

County Line

Town Line

Rivers & Streams

Lakes & Ponds

State Parks

National & State Forests

Reference Nodes

NHDOT will accept crash locations based on the State of NH Uniform Police Traffic Accident Report.

Crash occurred on:

Option 1 Street Address

123 Main Street

Option 2

Route No and/or Street name	Distance from Intersecting Street	NESW	Intesecting Road, Bridge, Town/County line
Main Street	*500*	*E*	*Oak Street*

Option 3

First Node	Distance from First Node	Second Node
515	*212*	*632*

Option 4

Route No and/or Street name	Mile Marker on Interstate Only	NESW	Mile (Marker)
I89S	*700 feet*	*S*	*36.8*

Option 3 – Example

Street Name	*Loudon Road*
First Node	*803*
Distance from First Node	318 Ft
Second Node	*813*

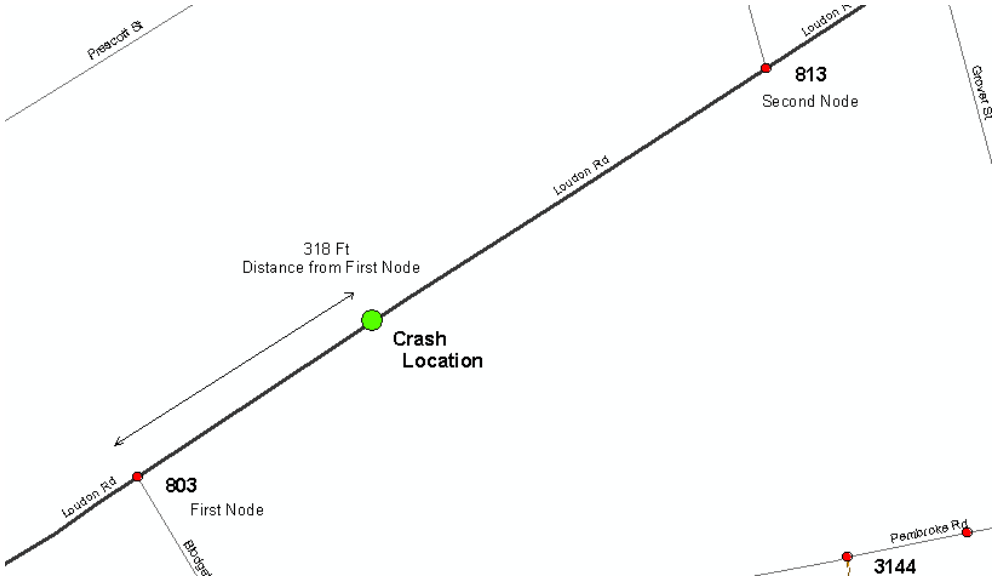

ASHLAND

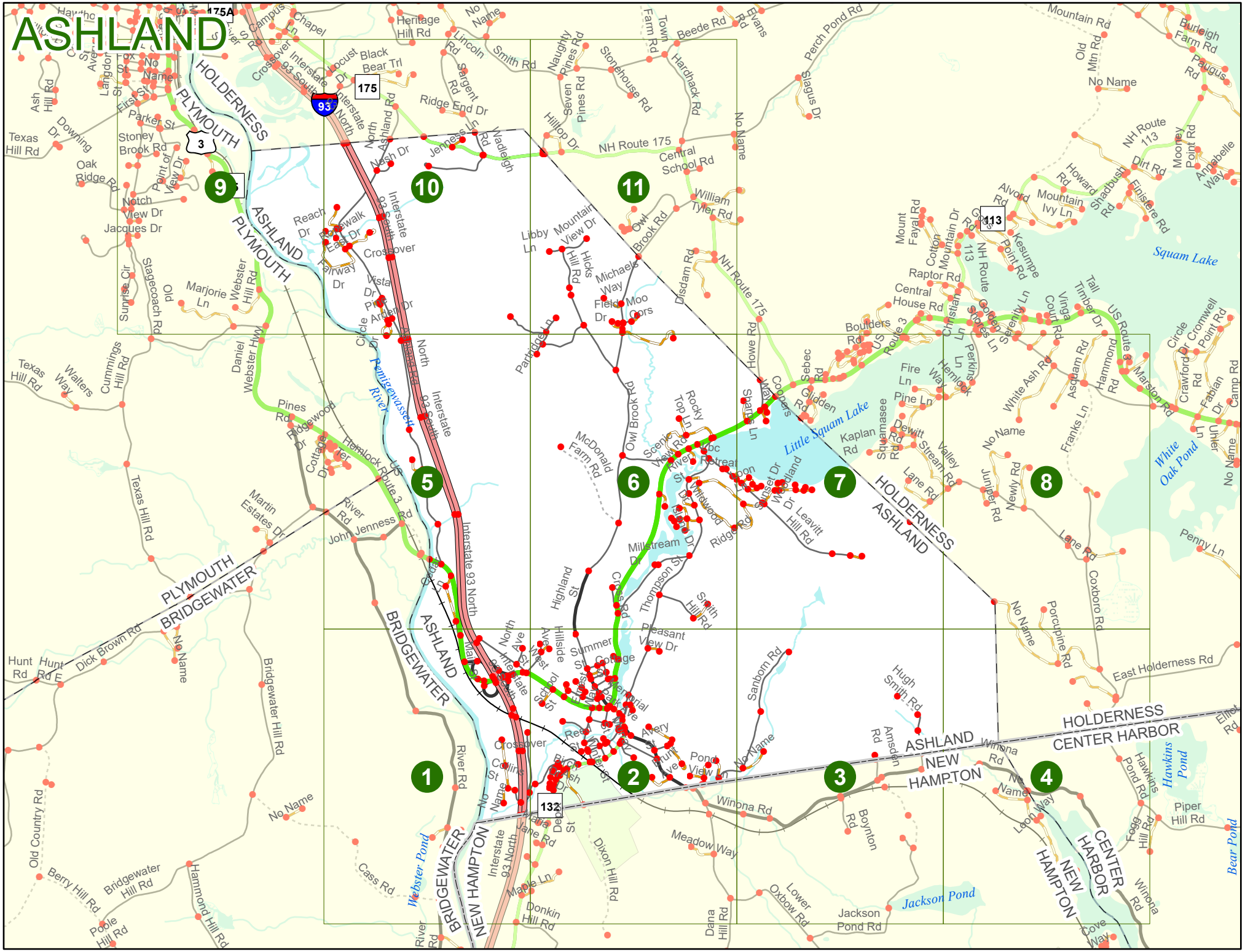

Date: 1/15/2026

ASHLAND

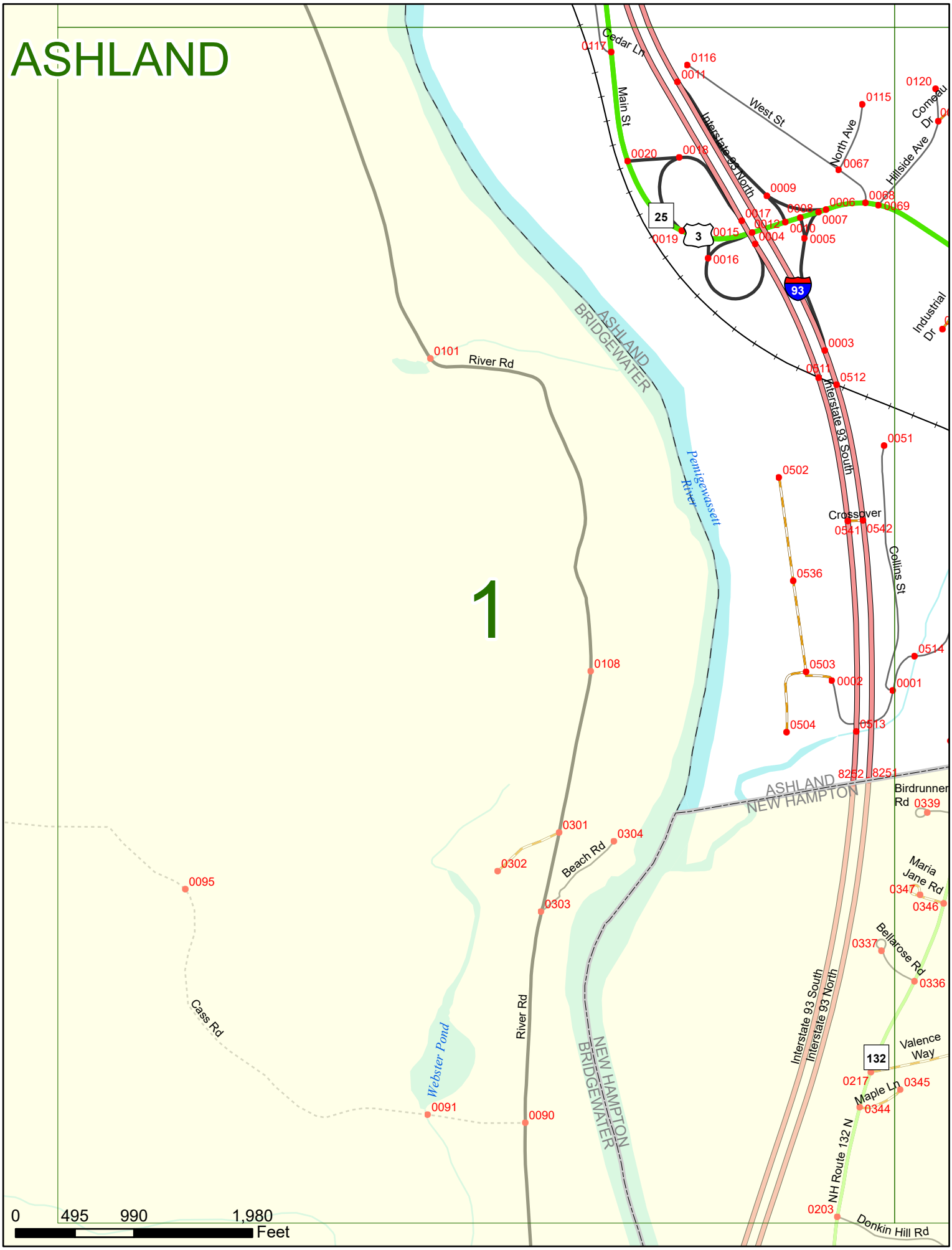

0 495 990 1,980 Feet

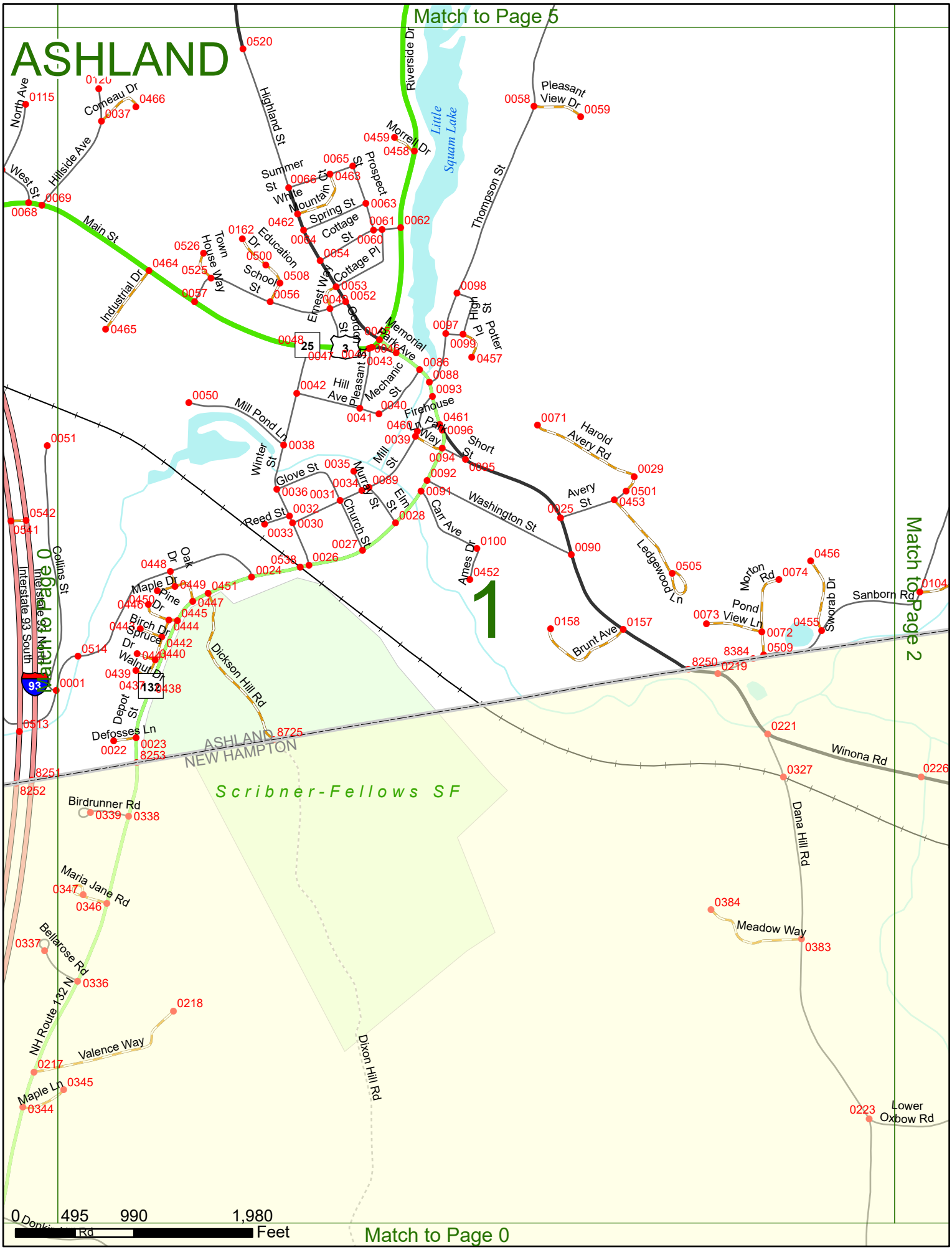
Match to Page 5
ASHLAND
Match to Page 0
Match to Page 2
Little Squam Lake
Main St
West St
North Ave
Hillside Ave
Comeau Dr
Highland St
Riverside Dr
Morrell Dr
Summer St
White Mountain St
Prospect St
Spring St
Cottage St
Cottage Pl
Education Dr
School St
Town House Way
Industrial Dr
Ernest Way
Gordon St
Memorial Park Ave
Thompson St
Pleasant View Dr
High St
Potter Pl
Mechanic St
Hill Ave
Pleasant St
Mill Pond Ln
Firehouse Park Way
Short St
Harold Avery Rd
Winter St
Glove St
Mill St
Nutter St
Elm St
Church St
Reed St
Carr Ave
Washington St
Avery St
Ames Dr
Ledgewood Ln
Morton Rd
Pond View Ln
Sworab Dr
Sanborn Rd
Brunt Ave
Collins St
Interstate 93 South
Interstate 93 North
Oak Dr
Maple Dr
Pine Dr
Birch Dr
Spruce Dr
Walnut Dr
Depot St
Defosses Ln
Dickson Hill Rd
ASHLAND
NEW HAMPTON
Scribner-Fellows SF
Winona Rd
Dana Hill Rd
Birdrunner Rd
Maria Jane Rd
Bellarose Rd
NH Route 132 N
Valence Way
Maple Ln
Meadow Way
Lower Oxbow Rd
Dixon Hill Rd
0 495 990 1,980
Feet
Match to Page 0

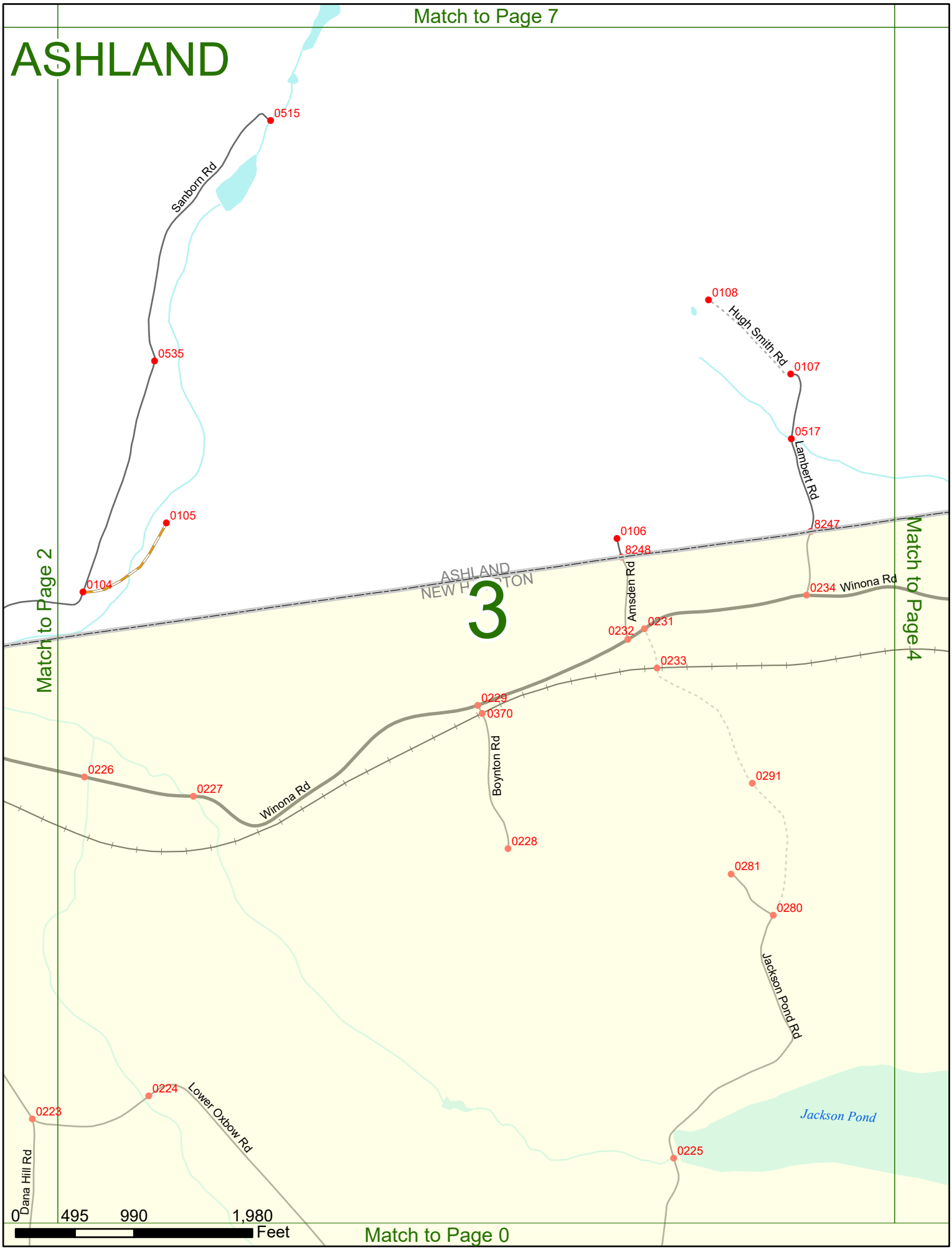
Match to Page 7
ASHLAND
0515
Sanborn Rd
0535
0105
0104
0108
Hugh Smith Rd
0107
0517
Lambert Rd
8247
0106
8248
Amsden Rd
ASHLAND
NEW HAMPTON
3
0234
Winona Rd
0232
0231
0233
0229
0370
Boynton Rd
0226
0227
Winona Rd
0291
0228
0281
0280
Jackson Pond Rd
Jackson Pond
0224
Lower Oxbow Rd
0223
Dana Hill Rd
0225
Match to Page 2
Match to Page 4
0
495
990
1,980
Feet
Match to Page 0

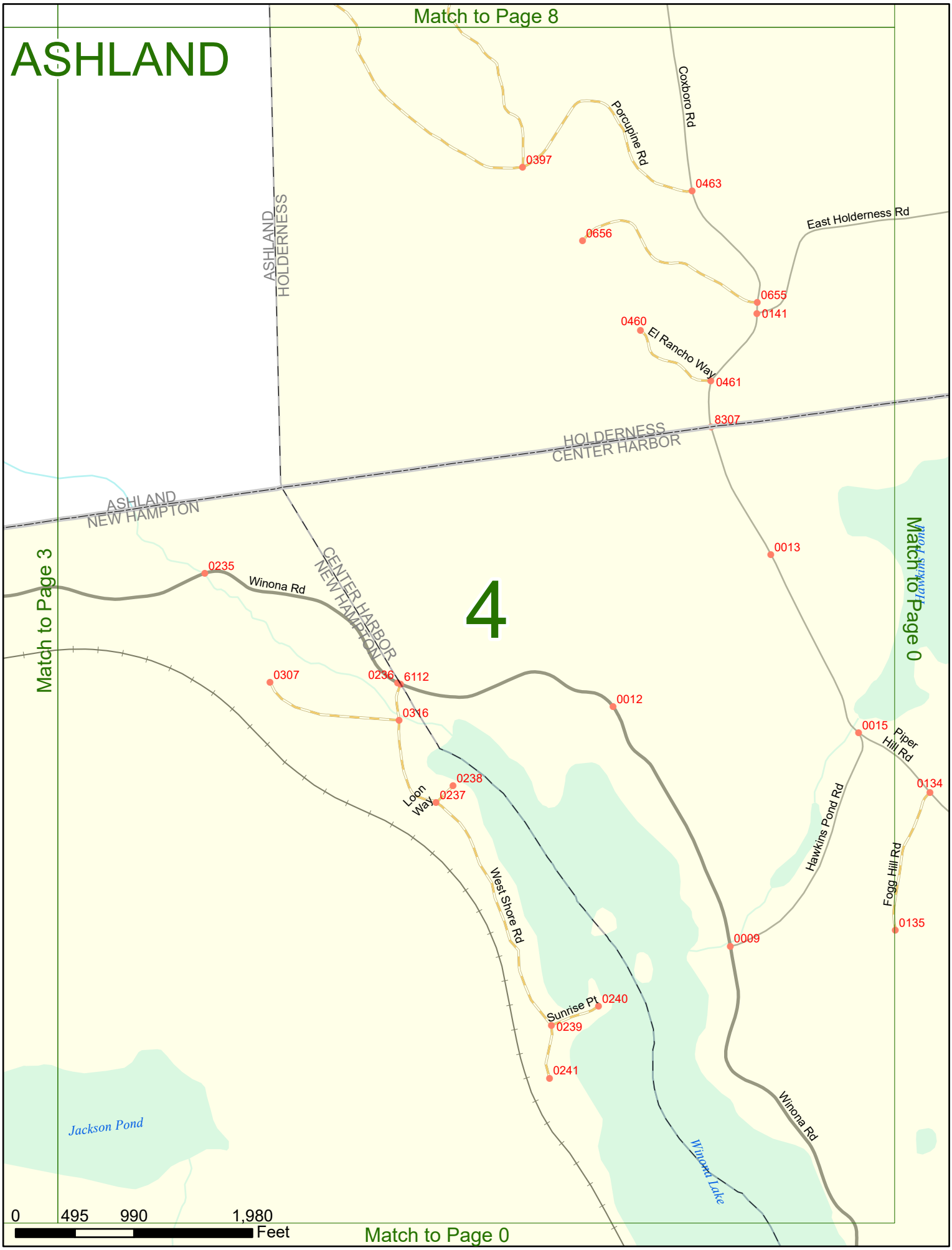
Match to Page 8
ASHLAND
Coxboro Rd
Porcupine Rd
0397
0463
East Holderness Rd
0656
ASHLAND
HOLDERNESS
0655
0141
0460
El Rancho Way
0461
8307
HOLDERNESS
CENTER HARBOR
ASHLAND
NEW HAMPTON
Match to Page 3
Match to Page 0
0013
0235
Winona Rd
CENTER HARBOR
NEW HAMPTON
4
0307
0236
6112
0316
0012
0015
Piper Hill Rd
0134
0238
0237
Loon Way
Hawkins Pond Rd
Fogg Hill Rd
West Shore Rd
0135
0009
Sunrise Pt
0240
0239
0241
Winona Rd
Winnipesaukee River
Winnipesaukee Lake
Jackson Pond
0 495 990 1,980
Feet
Match to Page 0

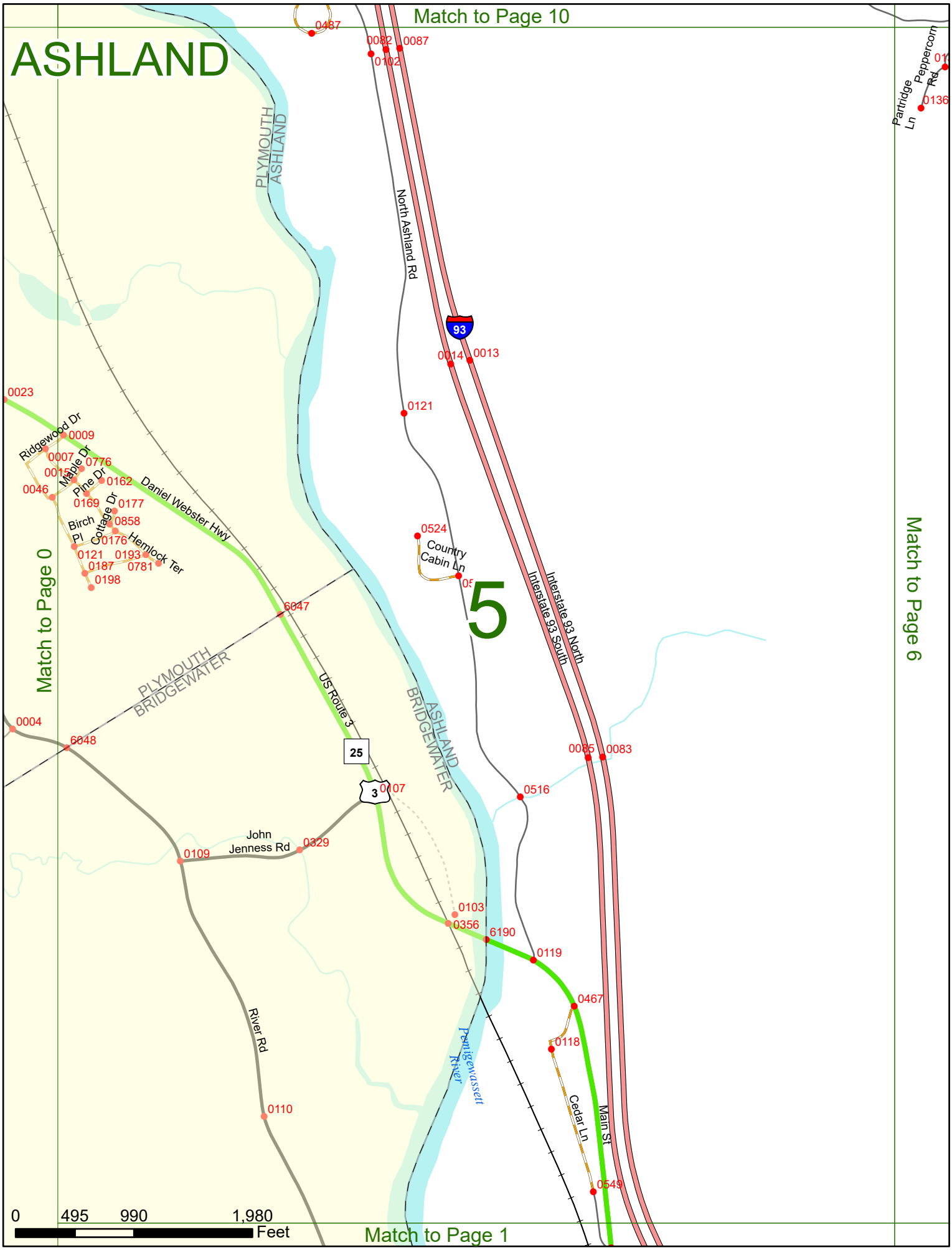
ASHLAND
Match to Page 10
Match to Page 0
Match to Page 6
Match to Page 1
PLYMOUTH
ASHLAND
PLYMOUTH
BRIDGEWATER
ASHLAND
BRIDGEWATER
North Ashland Rd
Interstate 93 North
Interstate 93 South
93
Daniel Webster Hwy
US Route 3
3
25
Ridgewood Dr
Maple Dr
Pine Dr
Cottage Dr
Birch Pl
Hemlock Ter
Country Cabin Ln
John Jenness Rd
River Rd
Cedar Ln
Main St
Partridge Ln
Peppercorn Rd
Penigewassett River
5
0
495
990
1,980
Feet

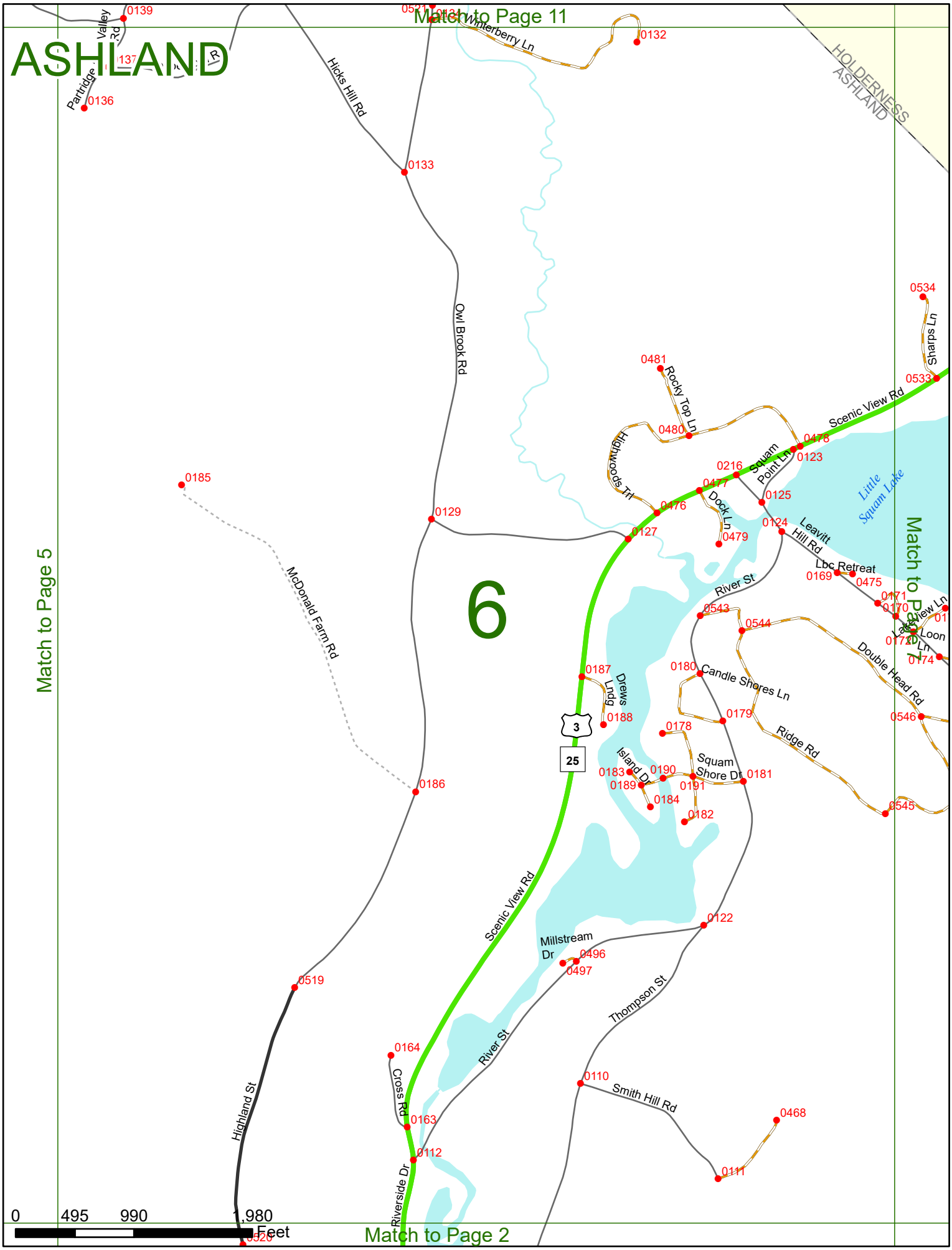
ASHLAND
Match to Page 11
Match to Page 5
Match to Page 7
Match to Page 2
6
HOLDERNESS
ASHLAND
Partridge Valley Rd
Hicks Hill Rd
Winterberry Ln
Owl Brook Rd
McDonald Farm Rd
Rocky Top Ln
Highwood Hill
Scenic View Rd
Squam Point Ln
Dock Ln
Leavitt Hill Rd
Little Squam Lake
Sharps Ln
Lbc Retreat
River St
Lakeview Ln
Loon Ln
Double Head Rd
Candle Shores Ln
Ridge Rd
Drews Lndg
Island Dr
Squam Shore Dr
Millstream Dr
Thompson St
Smith Hill Rd
Cross Rd
Highland St
Riverside Dr
3
25
0 495 990 1,980 Feet

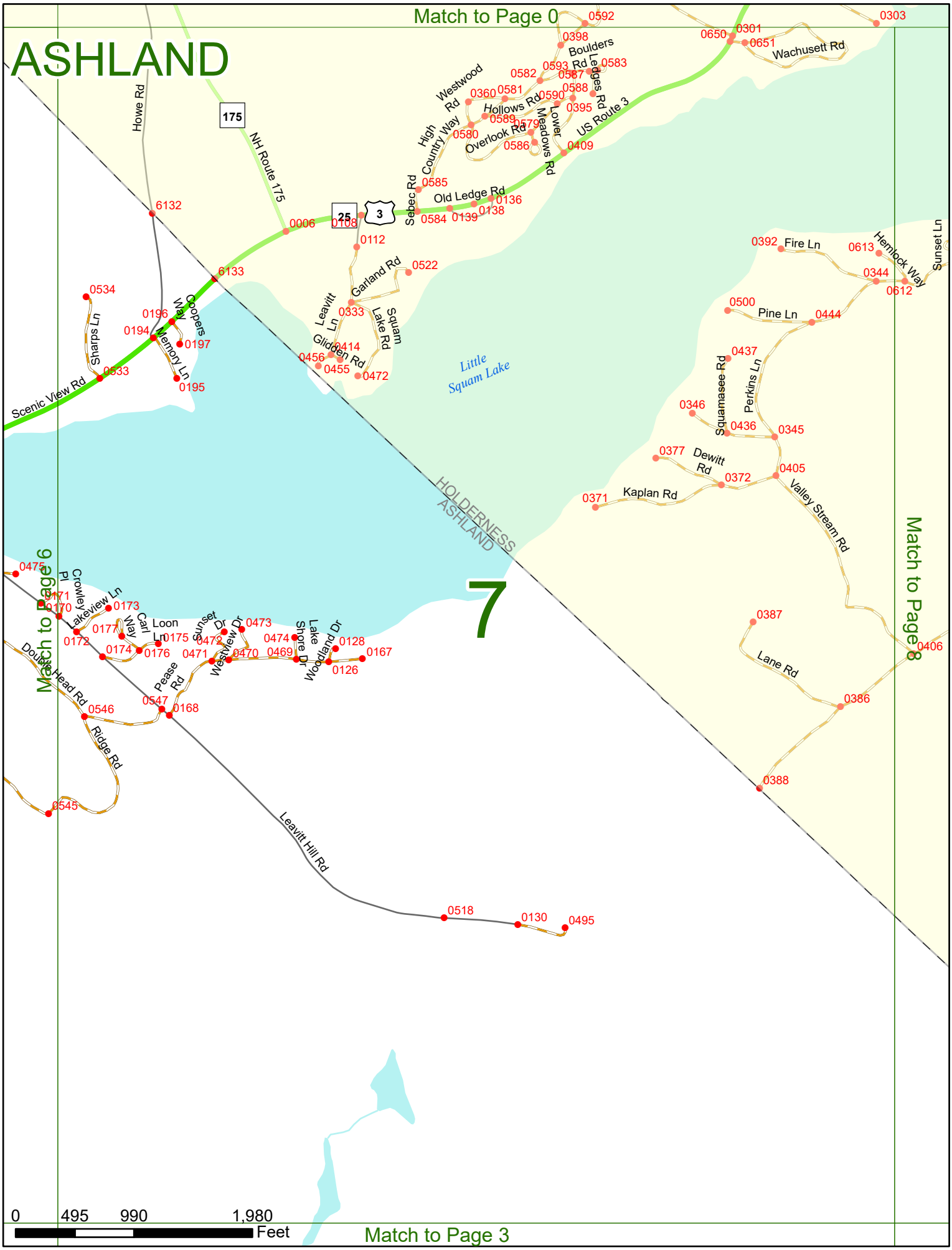
Match to Page 0
ASHLAND
Match to Page 6
Match to Page 8
Match to Page 3
7
HOLDERNESS
ASHLAND
Little Squam Lake
Howe Rd
NH Route 175
175
25
3
US Route 3
Scenic View Rd
Sharps Ln
Coopers Way
Memory Ln
Garland Rd
Leavitt Ln
Squam Lake Rd
Glidden Rd
Sebec Rd
Old Ledge Rd
High Country Way
Westwood Rd
Hollows Rd
Overlook Rd
Lower Meadows Rd
Boulders Rd
Ledges Rd
Wachusett Rd
Fire Ln
Hemlock Way
Sunset Ln
Pine Ln
Squamasee Rd
Perkins Ln
Dewitt Rd
Kaplan Rd
Valley Stream Rd
Lane Rd
Crowley Pl
Lakeview Ln
Carl Way
Loon Ln
Sunset Dr
Westview Dr
Lake Shore Dr
Woodland Dr
Pease Rd
Douglas Head Rd
Ridge Rd
Leavitt Hill Rd
0
495
990
1,980
Feet

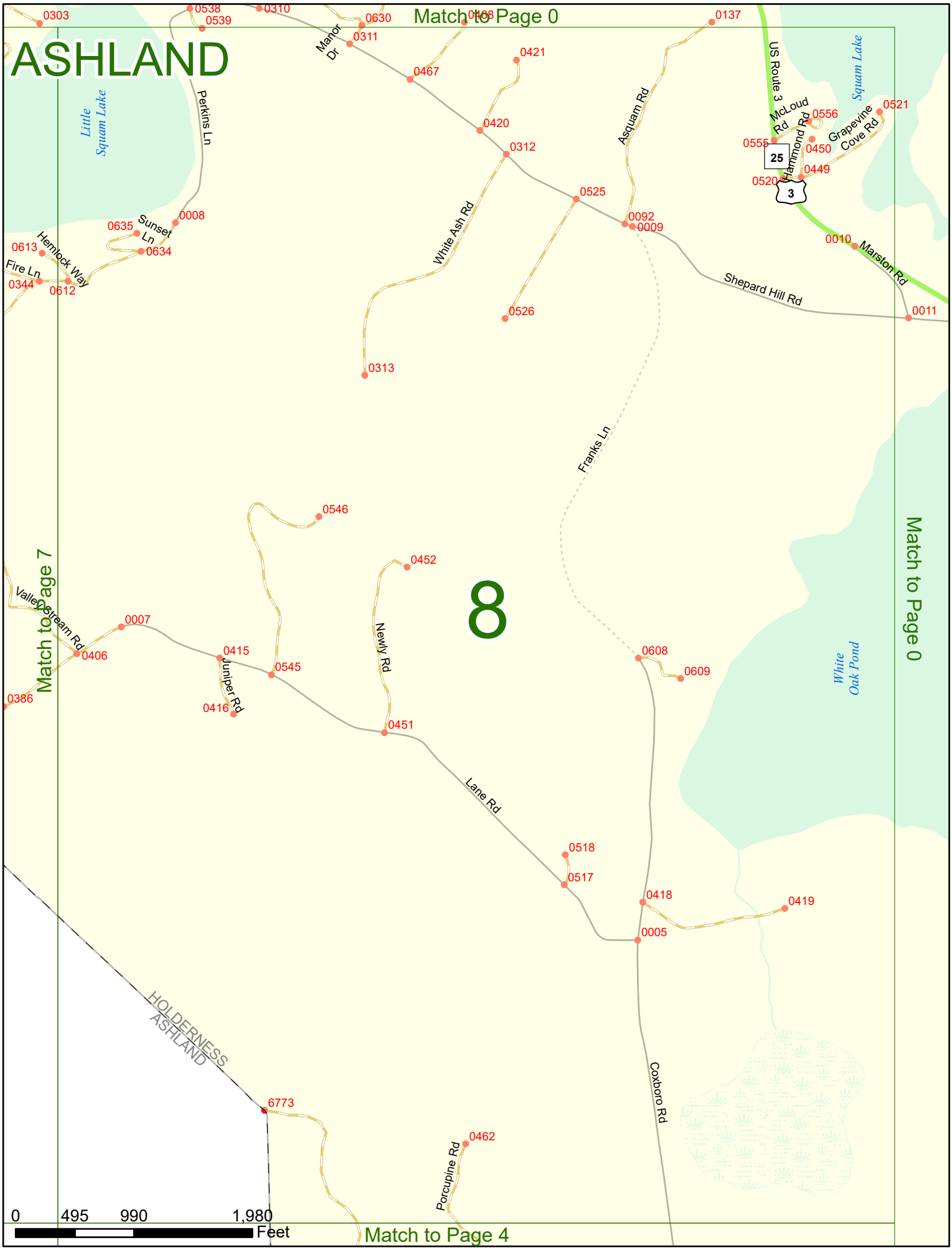
ASHLAND
8
Match to Page 0
Match to Page 7
Match to Page 4
Little Squam Lake
Squam Lake
White Oak Pond
Perkins Ln
Manor Dr
Asquam Rd
US Route 3
McLoud Rd
Hammond Rd
Grapevine Cove Rd
Sunset Ln
Hemlock Way
Fire Ln
White Ash Rd
Shepard Hill Rd
Marston Rd
Franks Ln
Newly Rd
Valley Stream Rd
Juniper Rd
Lane Rd
Coxboro Rd
Porcupine Rd
HOLDERNESS
ASHLAND
0303
0538
0539
0310
0630
0468
0311
0467
0421
0420
0312
0137
0525
0092
0009
0556
0521
0555
0450
0449
0520
0010
0011
0635
0008
0634
0613
0344
0612
0526
0313
0546
0452
0007
0406
0386
0415
0416
0545
0608
0609
0451
0518
0517
0418
0419
0005
6773
0462

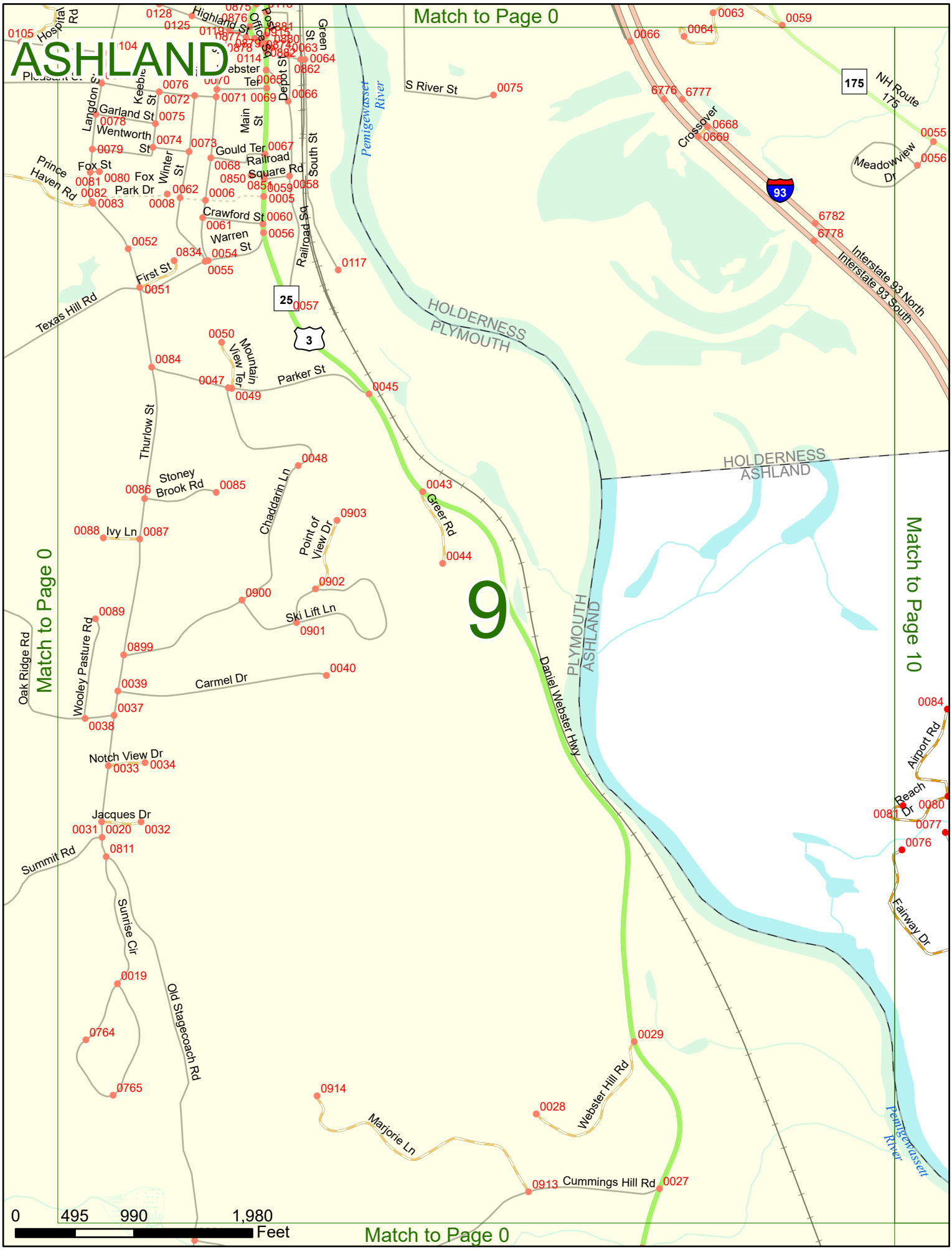
ASHLAND
9
Match to Page 0
Match to Page 10
Hospital Rd
Pleasant St
Highland St
Office Sq
Green St
Depot St
Main St
Langdon St
Keeble St
Garland St
Wentworth St
Winter St
Gould Ter
Railroad Square Rd
South St
Prince Haven Rd
Fox St
Fox Park Dr
Crawford St
Warren St
Railroad Sq
First St
Texas Hill Rd
Mountain View Ter
Parker St
Thurlow St
Stoney Brook Rd
Chaddarin Ln
Point of View Dr
Ivy Ln
Greer Rd
Ski Lift Ln
Oak Ridge Rd
Wooley Pasture Rd
Carmel Dr
Daniel Webster Hwy
Notch View Dr
Jacques Dr
Summit Rd
Sunrise Cir
Old Stagecoach Rd
Webster Hill Rd
Marjorie Ln
Cummings Hill Rd
Airport Rd
Reach Dr
Fairway Dr
S River St
Pemigewasset River
HOLDERNESS
PLYMOUTH
HOLDERNESS
ASHLAND
PLYMOUTH
ASHLAND
Crossover
Meadowview Dr
NH Route 175
Interstate 93 North
Interstate 93 South
25
3
175
93
0 495 990 1,980
Feet

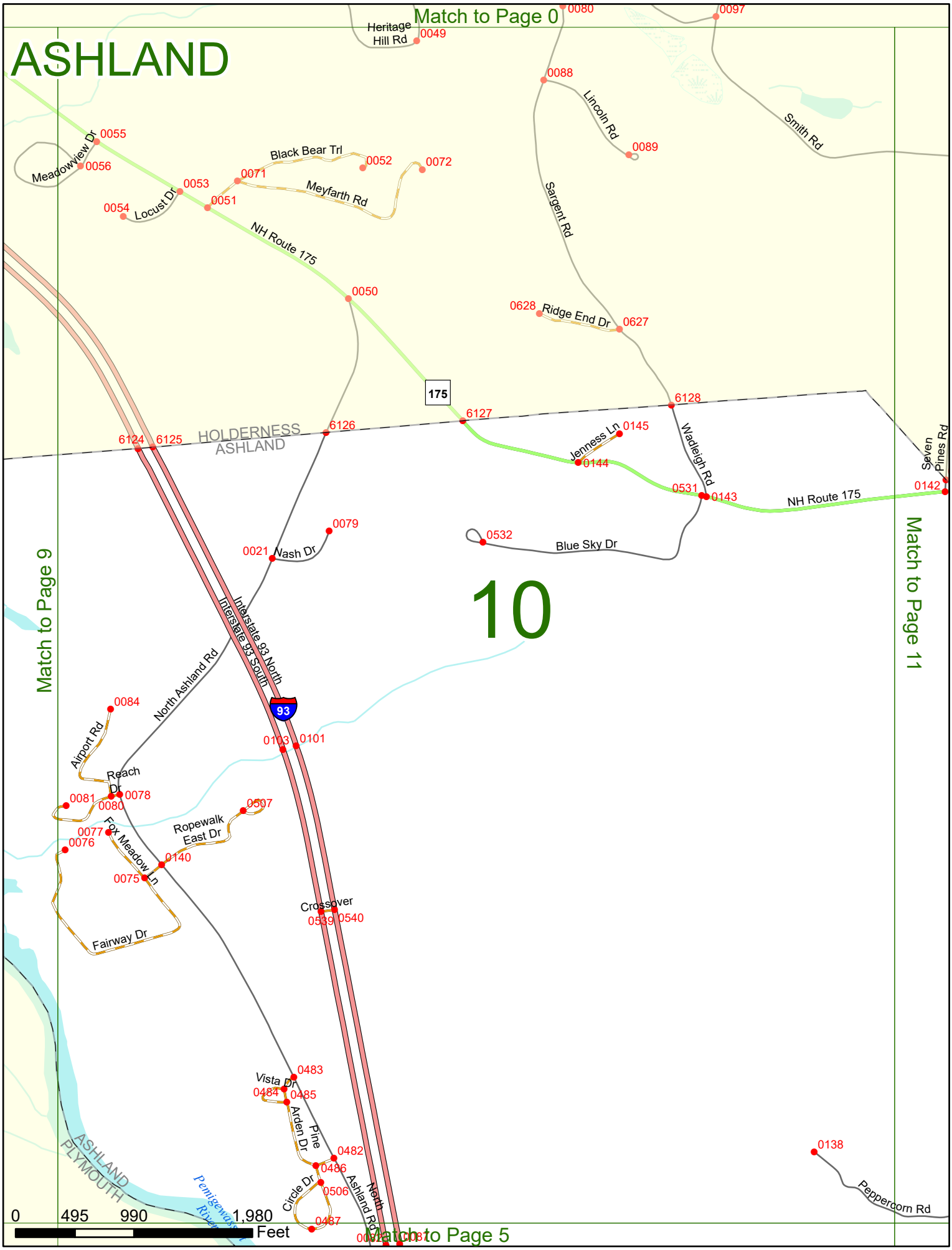
ASHLAND
Match to Page 0
Match to Page 9
Match to Page 11
Match to Page 5
10
Heritage Hill Rd
0049
0080
0097
0088
Lincoln Rd
0089
Smith Rd
Meadowview Dr
0055
0056
Black Bear Trl
0052
0072
0071
Meyfarth Rd
0053
0051
0054
Locust Dr
NH Route 175
Sargent Rd
0050
0628
Ridge End Dr
0627
175
6128
6127
6126
6124
6125
HOLDERNESS
ASHLAND
Jenness Ln
0145
0144
Wadleigh Rd
0531
0143
NH Route 175
Seven Pines Rd
0142
0079
0532
Blue Sky Dr
0021
Nash Dr
Interstate 93 North
Interstate 93 South
93
North Ashland Rd
0084
Airport Rd
0103
0101
Reach Dr
0081
0080
0078
0507
Ropewalk East Dr
0077
0076
Fox Meadow Ln
0140
0075
Crossover
0539
0540
Fairway Dr
0483
Vista Dr
0484
0485
Arden Dr
Pine
0482
0486
Circle Dr
0506
0487
North Ashland Rd
0138
Pepperoorn Rd
ASHLAND
PLYMOUTH
Pemigewasset River
0
495
990
1,980
Feet

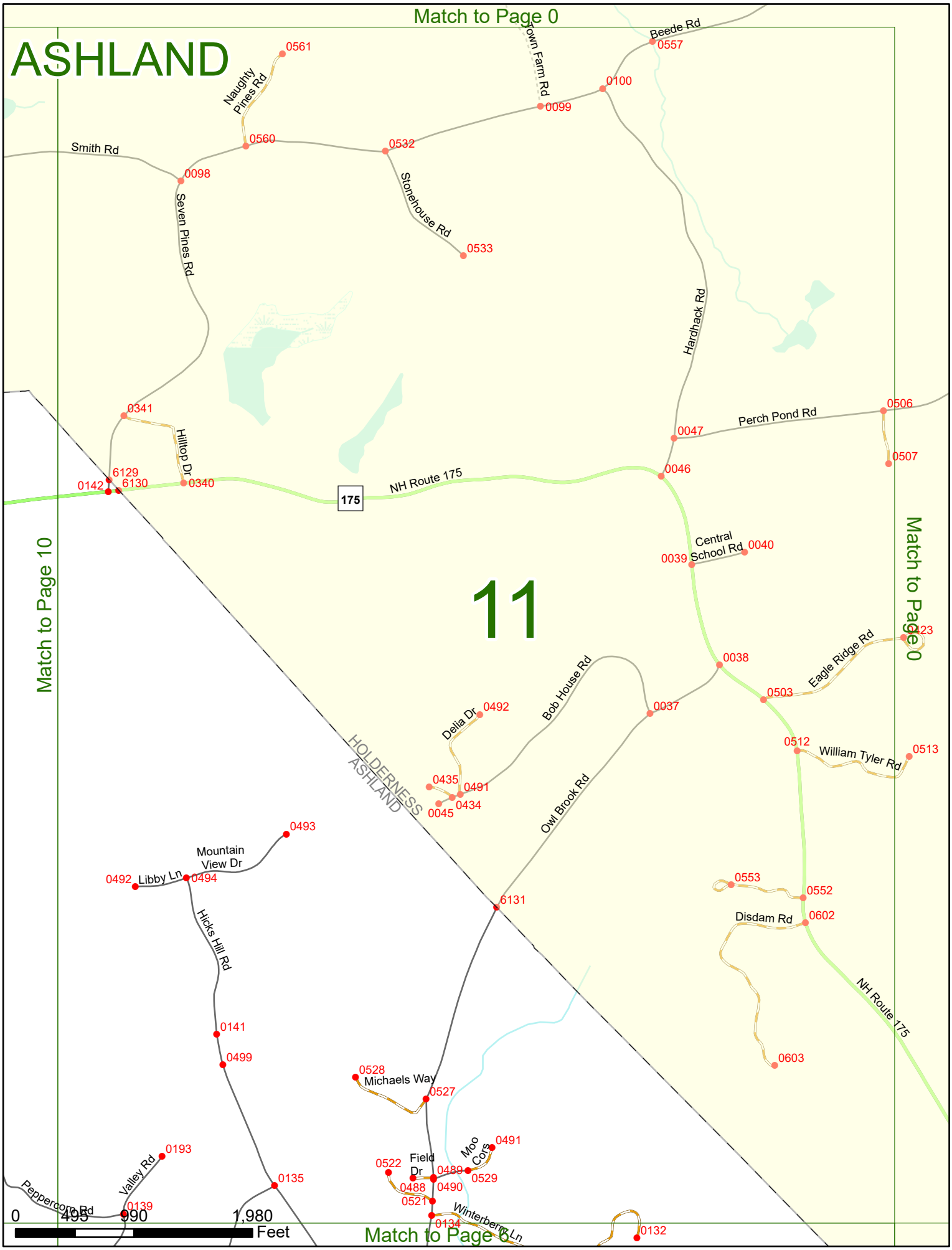
Match to Page 0
ASHLAND
11
Match to Page 10
Match to Page 0
Match to Page 0
Beede Rd
0557
Town Farm Rd
0100
0099
0561
Naughty Pines Rd
0560
0532
Smith Rd
0098
Seven Pines Rd
Stonehouse Rd
0533
Hardhack Rd
0341
Hilltop Dr
0340
6129
6130
0142
NH Route 175
175
0047
Perch Pond Rd
0506
0507
0046
Central School Rd
0039
0040
0038
Eagle Ridge Rd
0123
0503
0037
Bob House Rd
Delia Dr
0492
0435
0491
0434
0045
HOLDERNESS
ASHLAND
Owl Brook Rd
0512
William Tyler Rd
0513
0553
0552
Disdam Rd
0602
0603
NH Route 175
6131
0493
Mountain View Dr
0492
Libby Ln
0494
Hicks Hill Rd
0141
0499
0528
Michaels Way
0527
0491
Moo Cows
0522
Field Dr
0489
0529
0488
0490
0521
Winterberry Ln
0134
0132
0193
Valley Rd
0135
Pepperoom Rd
0139
0
495
990
1,980
Feet