New Hampshire DOT
Department of Transportation

Maps and data sets are not guaranteed to be free from errors and omissions. Data is in a constant state of update and correction by various groups and agencies. Information displayed on this map is the best available at the time of publication.

2026 Nodal Reference Bookmap

LEGEND

Divided Highway Limited Access

Turnpike Toll Road

U.S. Route

N.H. Route

State Roads (Carries NO Route Number)

Local Roads

Class 6 Roads (Not Maintained)

Private Roads

State Line

County Line

Town Line

Rivers & Streams

Lakes & Ponds

State Parks

National & State Forests

Reference Nodes

NHDOT will accept crash locations based on the State of NH Uniform Police Traffic Accident Report.

Crash occurred on:

Option 1 Street Address

123 Main Street

Option 2

Route No and/or Street name	Distance from Intersecting Street	NESW	Intesecting Road, Bridge, Town/County line
Main Street	*500*	*E*	*Oak Street*

Option 3

First Node	Distance from First Node	Second Node
515	*212*	*632*

Option 4

Route No and/or Street name	Mile Marker on Interstate Only	NESW	Mile (Marker)
I89S	*700 feet*	*S*	*36.8*

Option 3 – Example

Street Name	*Loudon Road*
First Node	*803*
Distance from First Node	318 Ft
Second Node	*813*

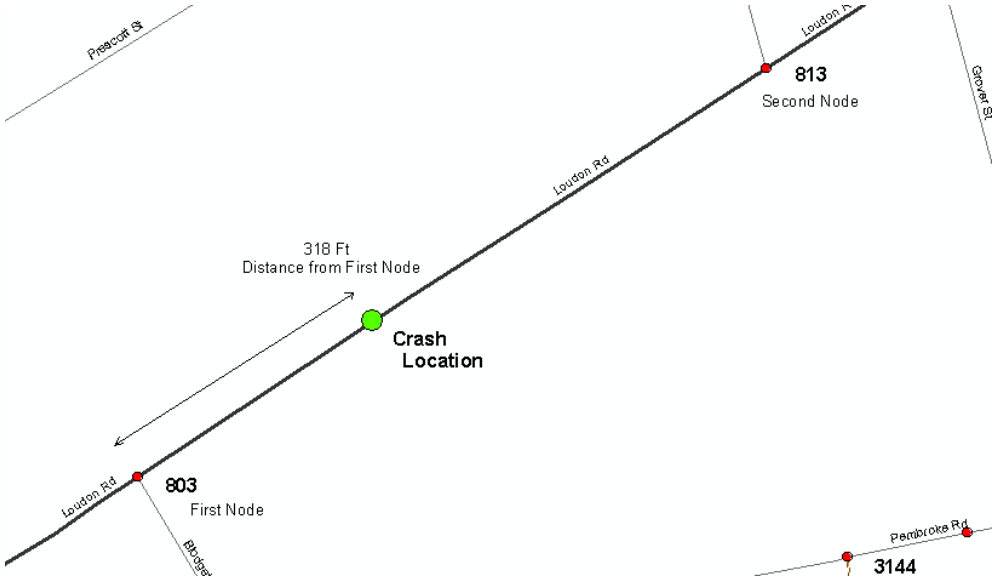

ANDOVER

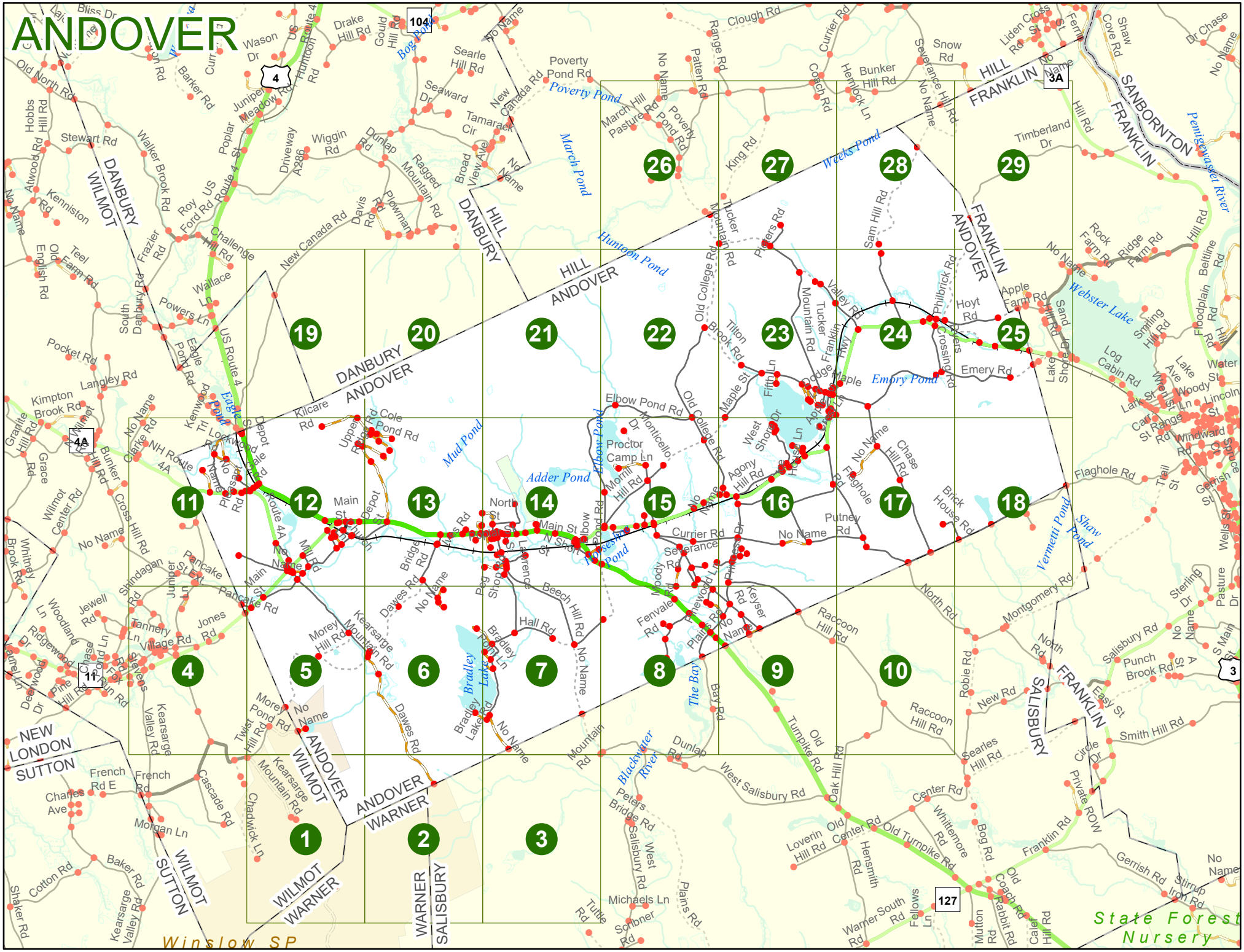
1
2
3
4
5
6
7
8
9
10
11
12
13
14
15
16
17
18
19
20
21
22
23
24
25
26
27
28
29
DANBURY
WILMOT
HILL
FRANKLIN
SANBORNTON
ANDOVER
WARNER
SALISBURY
SUTTON
NEW LONDON
Winslow SP
State Forest Nursery
Webster Lake
Emery Pond
Weeks Pond
Huntoon Pond
March Pond
Poverty Pond
Mud Pond
Adder Pond
Elbow Pond
Eagle Pond
Bradley Lake
The Bay
Vermetti Pond
Shaw Pond
Blackwater River
Pemigewasset River
Main St
Depot St
Kearsarge Mountain Rd
Dunlap Rd
Currier Rd
Severance Rd
Putney Rd
Agony Hill Rd
Flaghole Rd
Brick House Rd
Chase Hill Rd
Raccoon Hill Rd
Old Turnpike Rd
West Salisbury Rd
Oak Hill Rd
Franklin Rd
Gerrish Rd
Smith Hill Rd
Salisbury Rd
Montgomery Rd
North Rd
Easy St
Punch Brook Rd
Searles Hill Rd
Center Rd
Old Center Rd
Loverin Hill Rd
Hensmith Rd
Whittemore Rd
Bog Rd
Old Coach Rd
Rabbit Rd
Mutton Rd
Calef Hill Rd
Warner South Rd
Fellows Ln
Michaels Ln
Schoner Rd
Tuttle Rd
Plains Rd
Peters Bridge Rd
West Salisbury Rd
Mountain Rd
Dawes Rd
Kearsarge Mountain Rd
Morey Hill Rd
Twist Hill Rd
Morey Pond Rd
Chadwick Ln
Cascade Rd
Morgan Ln
Baker Rd
Cotton Rd
Shaker Rd
Kearsarge Valley Rd
French Rd
French Rd E
Charles Ave
Pancake Rd
Jones Rd
Tannery Rd
Village Rd
Shindagan Rd
Jewell Rd
Woodland Ln
Ridgewood Dr
Pine Hill Rd
Deer Wood Dr
Marel Ln
Whitney Brook Rd
Wilmot Center Rd
Cross Hill Rd
Bunker Hill Rd
Grace Rd
Granite Hill Rd
Kimpton Brook Rd
Langley Rd
Pocket Rd
Kenniston Rd
Stewart Rd
Hobbs Hill Rd
Atwood Rd
Old North Rd
Bliss Dr
Wason Dr
Juniper Meadow Rd
Poplar St
Walker Brook Rd
Barker Rd
Roy Ford Rd
Frazier Rd
Teel Farm Rd
Old English Rd
South Danbury Rd
Powers Ln
Wallace Ln
Challenge Hill Rd
Eagle Pond Rd
Kenwood Trl
Lockwood Dr
Kilcare Rd
Upper Ridge Rd
Cole Pond Rd
Clarke Rd
No Name
NH Route 4A
US Route 4
Drake Hill Rd
Gould Hill Rd
Huntoon Rd
Bog Pond
Searle Hill Rd
Seaward Dr
Tamarack Cir
New Canada Rd
Wiggin Rd
Dunlap Rd
Ragged Mountain Rd
Plowman Rd
Davis Rd
Driveway
A286
Broad View Ave
Poverty Pond Rd
Clough Rd
Range Rd
Patten Rd
March Hill Pasture Rd
Poverty Pond Rd
King Rd
Tucker Mountain Rd
Pickers Rd
Sam Hill Rd
Currier Rd
Coach Rd
Hemlock Ln
Bunker Hill Rd
Severance Hill Rd
Snow Rd
Liden Cross Rd
Ferry St
Shaw Cove Rd
Dr Chase
Timberland Dr
Hill Rd
Old College Rd
Tilton Brook Rd
Maple St
Fifth Ln
Valley Rd
Mountain Rd
Tucker
Lodge Franklin Hwy
Philbrick Rd
Hoyt Rd
Apple Farm Rd
Rock Farm Rd
Ridge Farm Rd
Beltline Rd
Floodplain Rd
Smiling Hill Rd
Sand Beach Shore
Log Cabin Rd
Lake Ave
Woody Ln
Lincoln St
Water St
Windward Rd
Lake St
Cat Range Rd
Trail St
Gerrish St
Wells St
Sterling Dr
Pasture Dr
Salisbury Rd
Punch Brook Rd
Easy St
Smith Hill Rd
Circle Dr
Private ROW
Franklin Rd
Gerrish Rd
Stirrup Iron Rd
Robie Rd
New Rd
Raccoon Hill Rd
Old Turnpike Rd
Bay Rd
Dunlap Rd
Mountain Rd
Keyser Rd
Fenvale Rd
Woody Rd
Plains Rd
Hall Rd
Beech Hill Rd
Bradley Lake Rd
Bradley Pond Ln
Peg Shore Rd
Lawrence St
Bridge Rd
Mill Rd
Main St
North St
Depot St
Elbow Pond Rd
Monticello Dr
Morrill Hill Rd
Proctor Camp Ln
Tilton Brook Rd
Old College Rd
West Shore Dr
Apple Farm Rd
Maple St
Emery Rd
Crossing Rd
Rogers Rd
Chase Hill Rd
Flaghole Rd
Putney Rd
Agony Hill Rd
Currier Rd
Severance Rd
Woody Rd
Fenvale Rd
Keyser Rd
Plains Rd
Raccoon Hill Rd
Old Turnpike Rd
Oak Hill Rd
West Salisbury Rd
Dunlap Rd
Mountain Rd
Peters Bridge Rd
Salisbury Rd
Michaels Ln
Schoner Rd
Tuttle Rd
Plains Rd
Warner South Rd
Fellows Ln
Mutton Rd
Calef Hill Rd
Rabbit Rd
Old Coach Rd
Bog Rd
Whittemore Rd
Hensmith Rd
Loverin Hill Rd
Old Center Rd
Center Rd
Searles Hill Rd
Robie

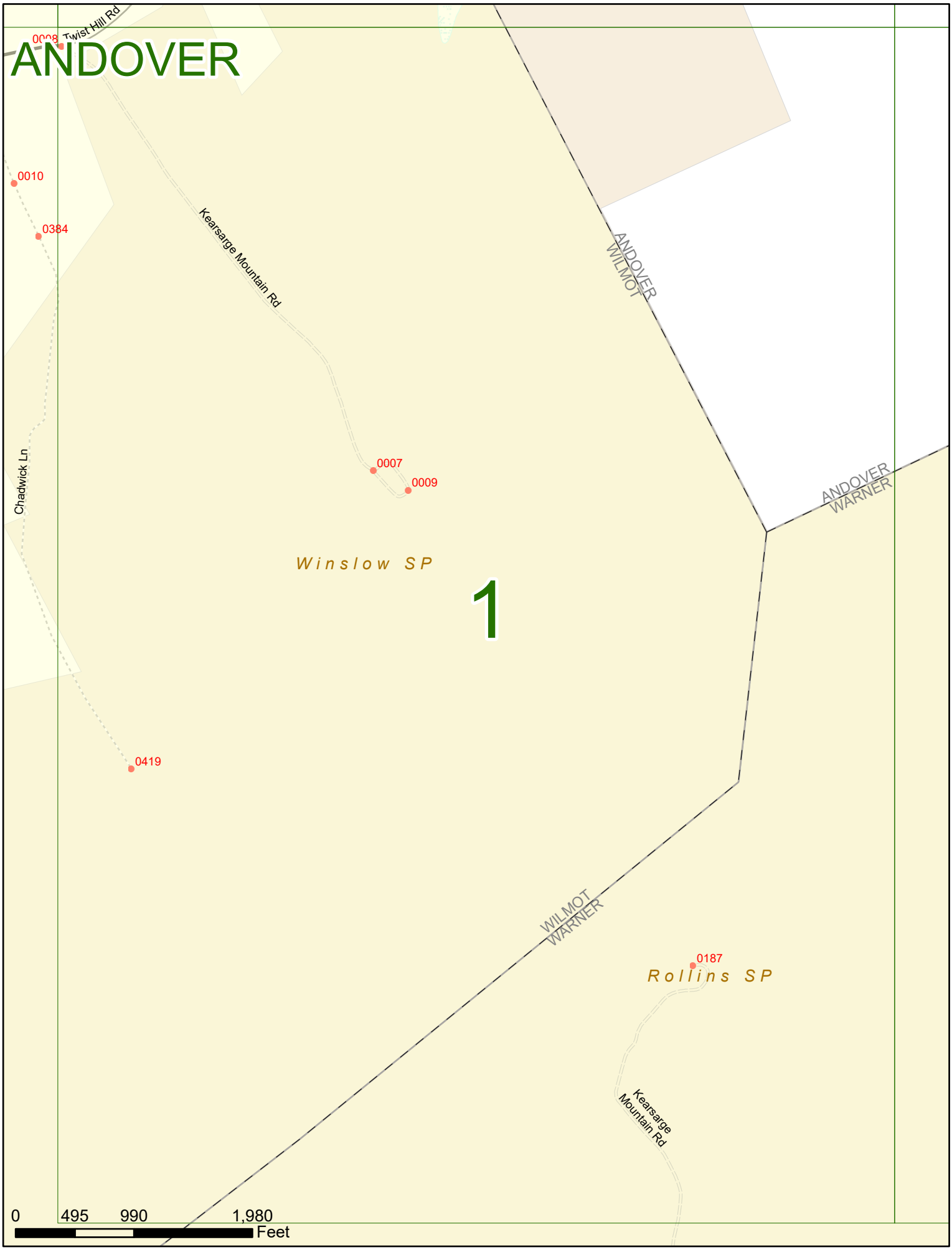
ANDOVER
1
Twist Hill Rd
0008
0010
0384
Kearsarge Mountain Rd
Chadwick Ln
0007
0009
Winslow SP
0419
ANDOVER
WILMOT
ANDOVER
WARNER
WILMOT
WARNER
0187
Rollins SP
Kearsarge
Mountain Rd
0
495
990
1,980
Feet

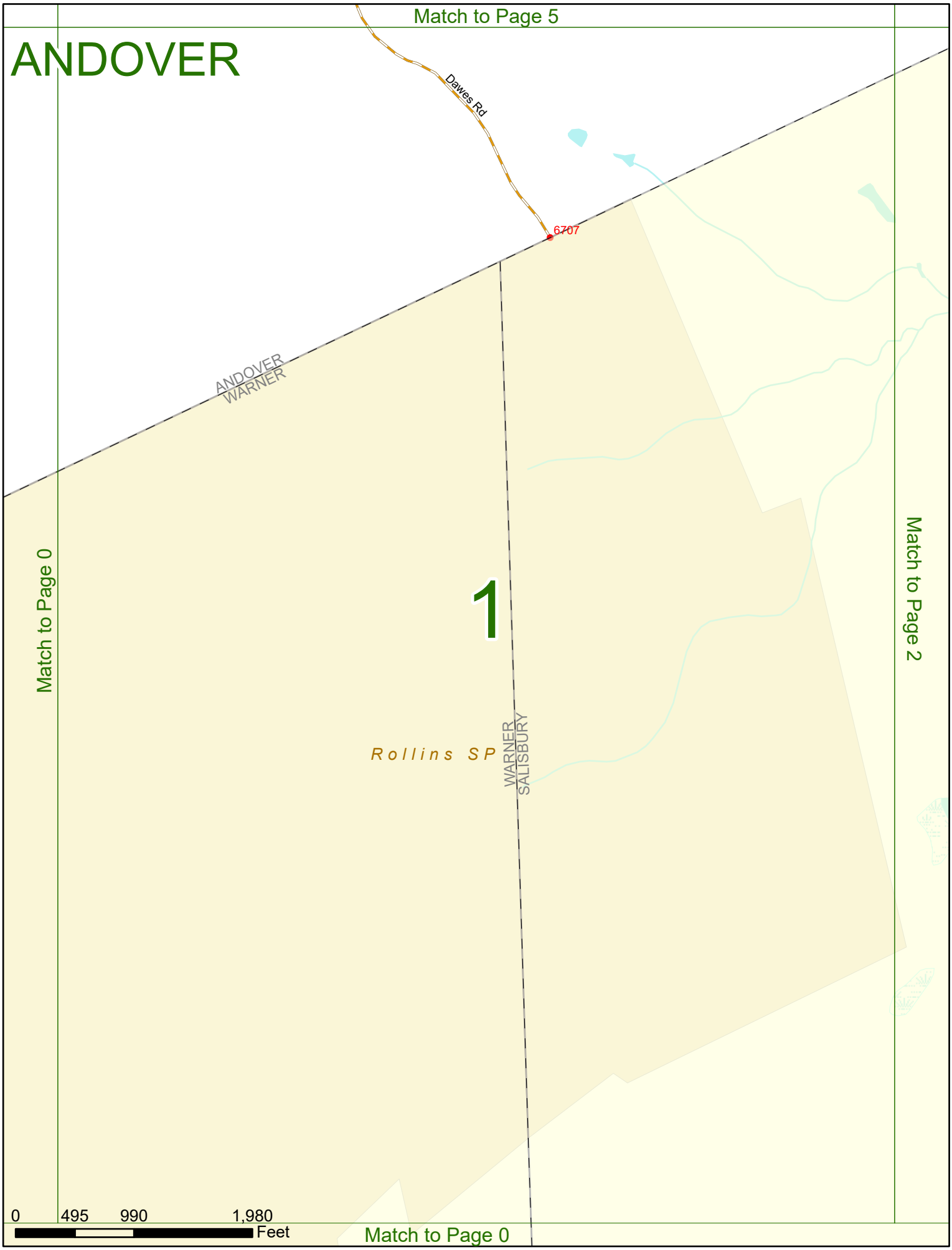
Match to Page 5
ANDOVER
Dawes Rd
6707
ANDOVER
WARNER
Match to Page 0
1
Rollins SP
WARNER
SALISBURY
Match to Page 2
0
495
990
1,980
Feet
Match to Page 0

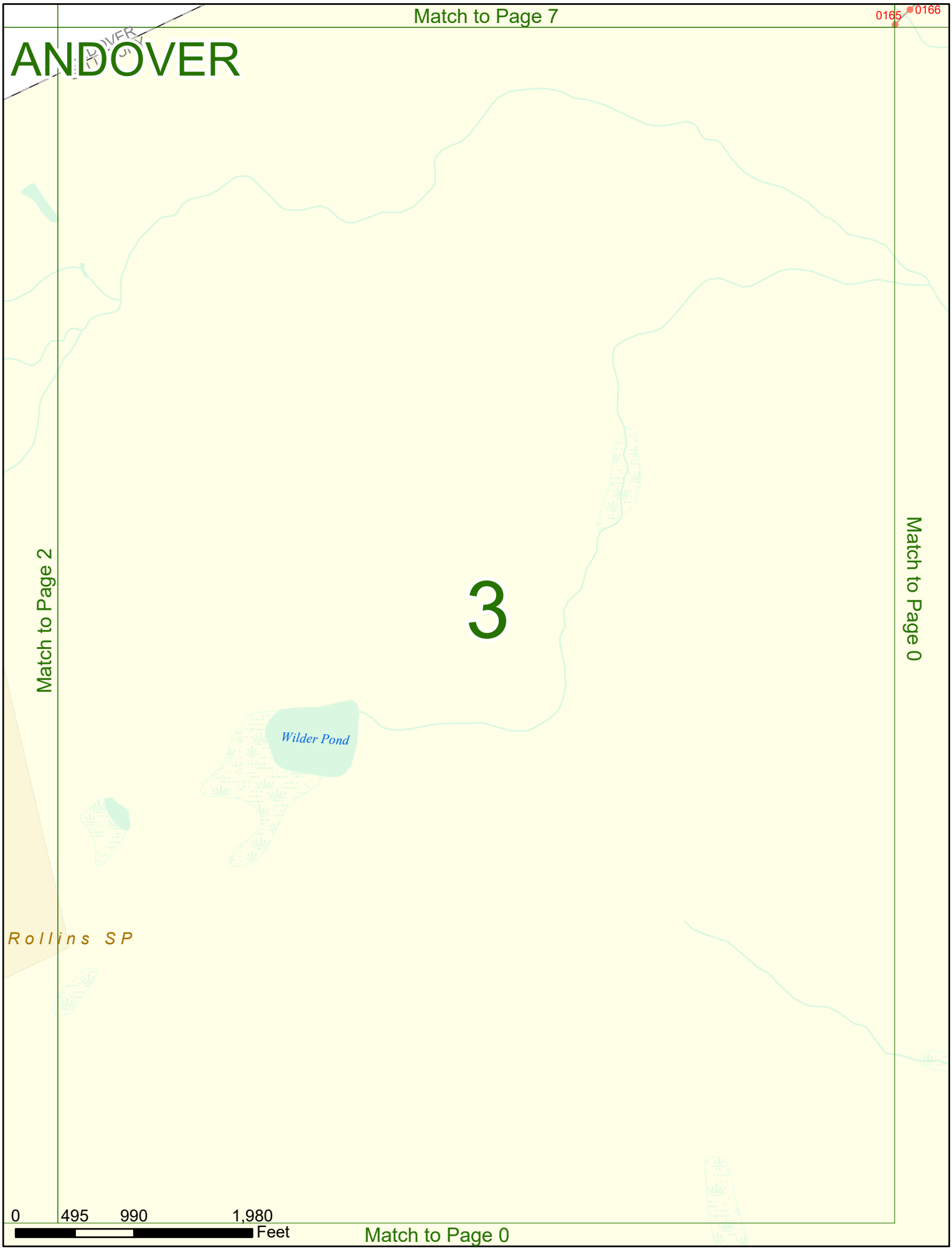
Match to Page 7
0165
0166
ANDOVER
3
Match to Page 2
Match to Page 0
Wilder Pond
Rollins SP
0
495
990
1,980
Feet
Match to Page 0

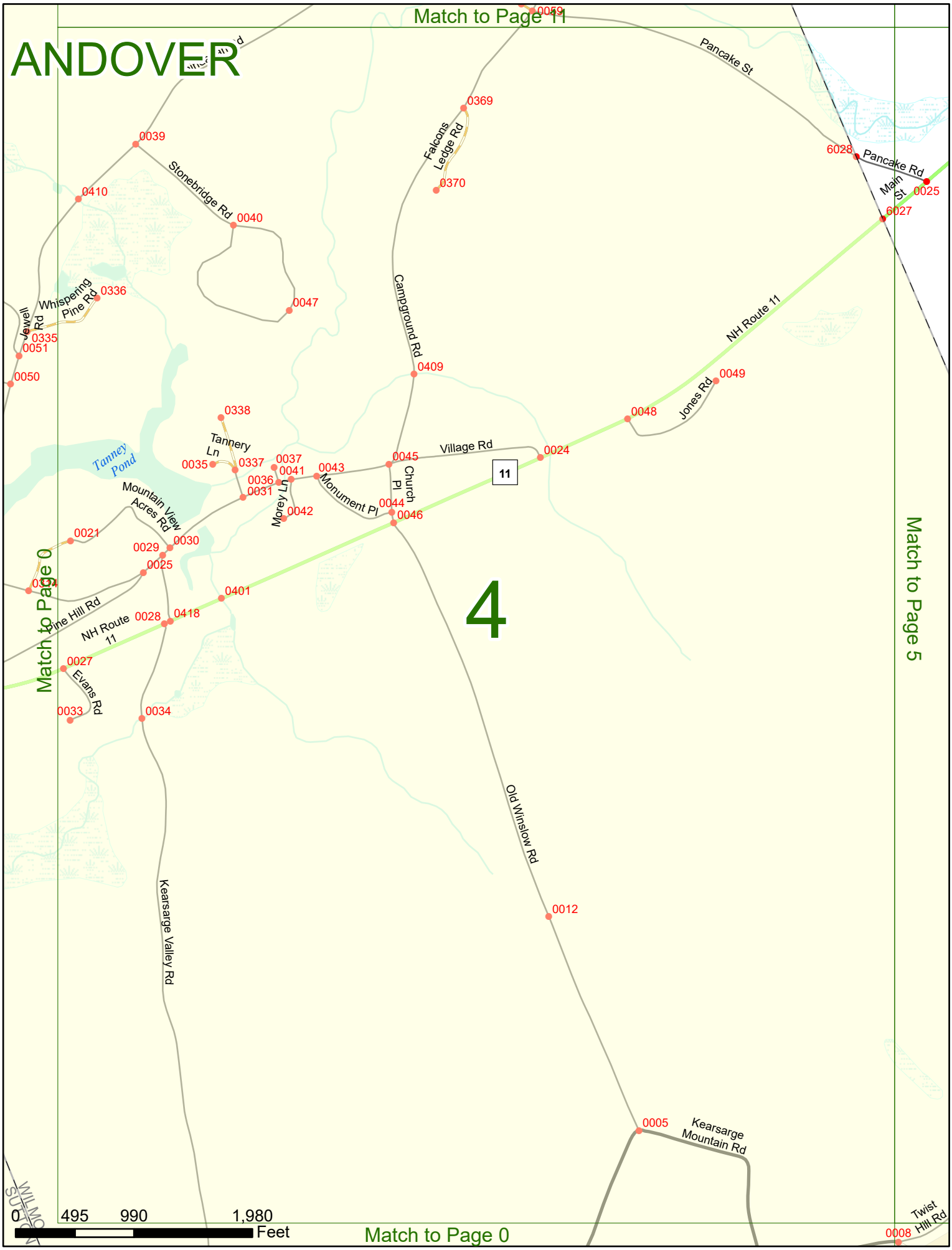
Match to Page 11
ANDOVER
Pancake St
0369
Falcons Ledge Rd
0370
0039
Stonebridge Rd
0040
0410
6028
Pancake Rd
Main St
0025
6027
0047
Whispering Pine Rd
0336
Jewell Rd
0335
0051
0050
Campground Rd
0409
NH Route 11
Jones Rd
0049
0048
0338
Tannery Ln
Tanney Pond
0035
0337
0037
0041
0036
0031
0043
Monument Pl
Morey Ln
0042
0045
Village Rd
Church Pl
0044
0046
0024
11
Mountain View Acres Rd
0021
0029
0030
0025
0401
Pine Hill Rd
NH Route 11
0028
0418
0027
Evans Rd
0033
0034
Match to Page 0
4
Match to Page 5
Old Winslow Rd
0012
Kearsarge Valley Rd
0005
Kearsarge Mountain Rd
Twist Hill Rd
0008
0 495 990 1,980
Feet
Match to Page 0

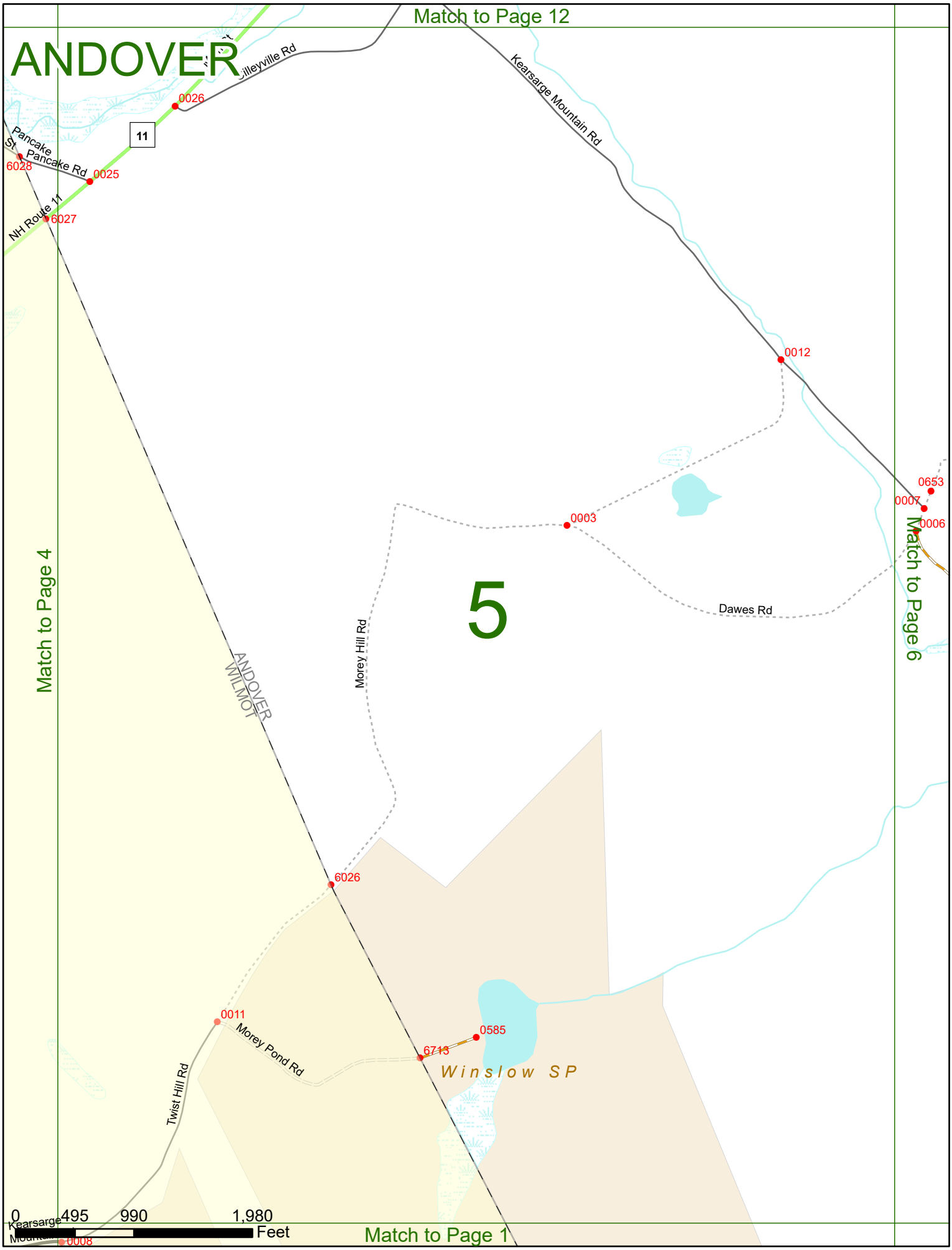
Match to Page 12
ANDOVER
Jilleyville Rd
Kearsarge Mountain Rd
0026
11
Pancake St
Pancake Rd
6028
0025
NH Route 11
6027
0012
0653
0007
0006
0003
Match to Page 6
Match to Page 4
5
Dawes Rd
Morey Hill Rd
ANDOVER
WILMOT
6026
0011
Morey Pond Rd
0585
6713
Winslow SP
Twist Hill Rd
Kearsarge Mountain
0008
0 495 990 1,980
Feet
Match to Page 1

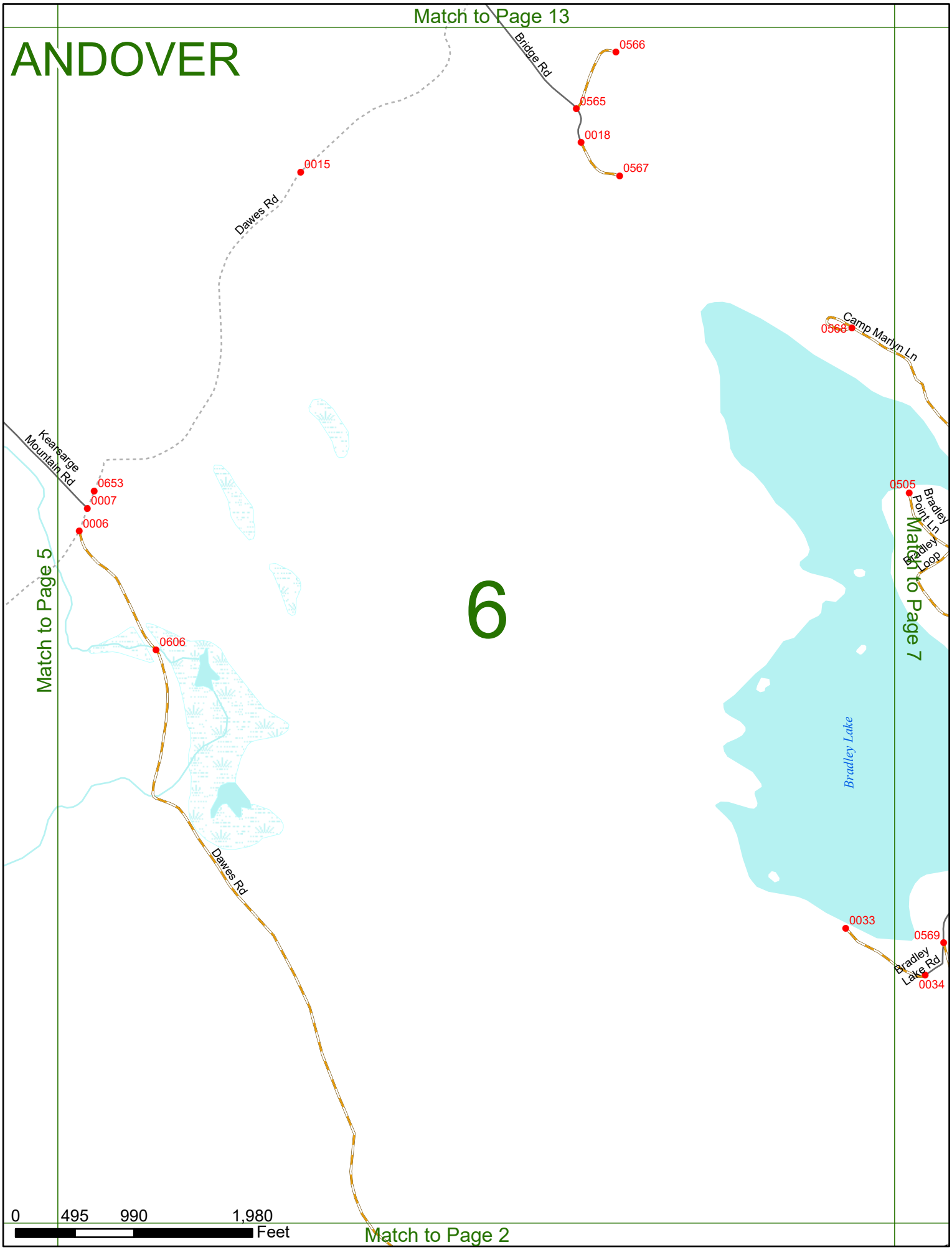
Match to Page 13
ANDOVER
Bridge Rd
0566
0565
0018
0567
0015
Dawes Rd
Camp Marlyn Ln
0568
Kearsarge Mountain Rd
0653
0007
0006
0505
Bradley Point Ln
Bradley Loop
Match to Page 5
Match to Page 7
6
0606
Bradley Lake
Dawes Rd
0033
0569
Bradley Lake Rd
0034
0 495 990 1,980
Feet
Match to Page 2

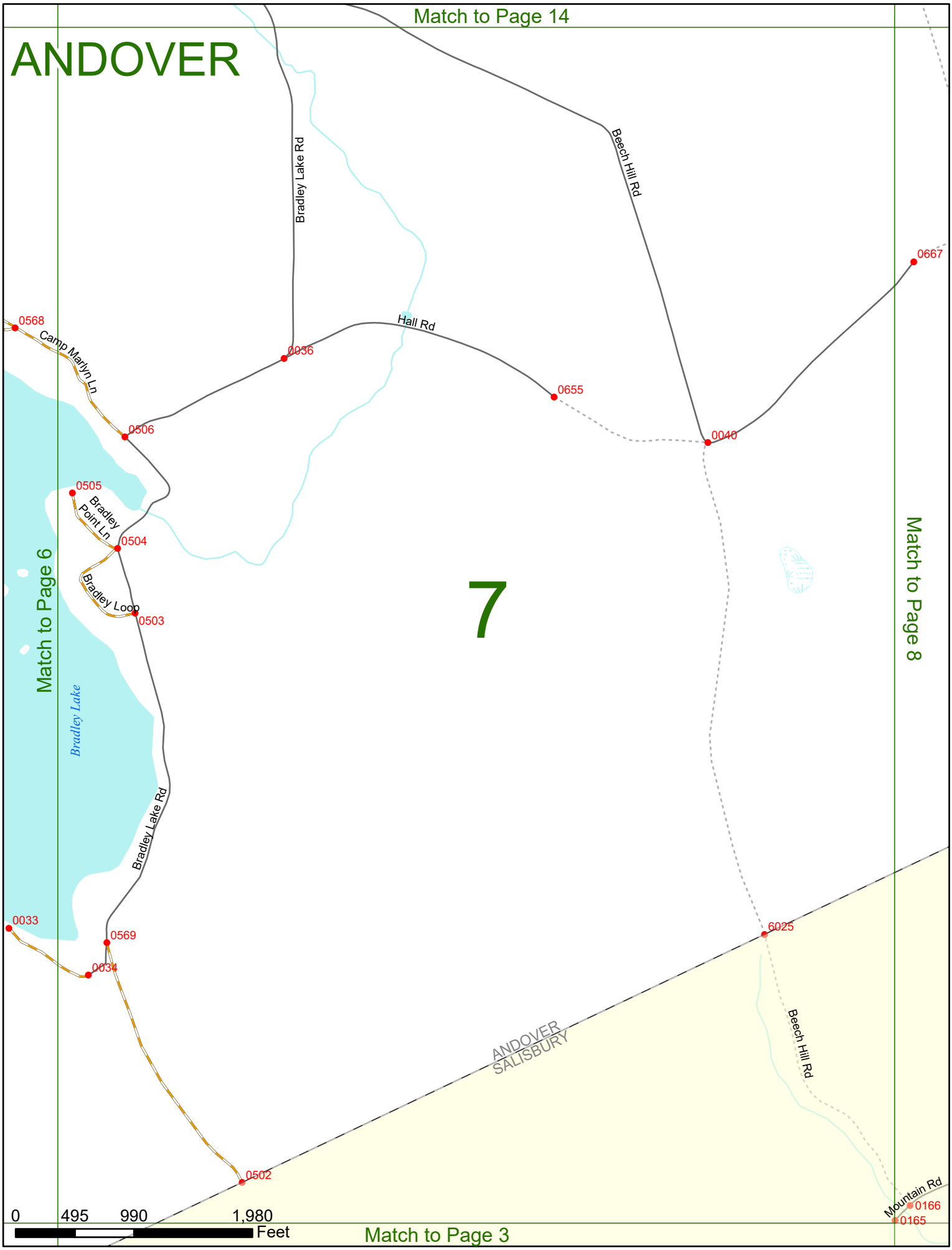
Match to Page 14
ANDOVER
Bradley Lake Rd
Beech Hill Rd
0667
0568
Camp Marlyn Ln
Hall Rd
0036
0655
0506
0040
0505
Bradley Point Ln
0504
Bradley Loop
0503
7
Match to Page 6
Match to Page 8
Bradley Lake
Bradley Lake Rd
0033
0569
0034
6025
ANDOVER
SALISBURY
Beech Hill Rd
0502
Mountain Rd
0166
0165
0 495 990 1,980
Feet
Match to Page 3

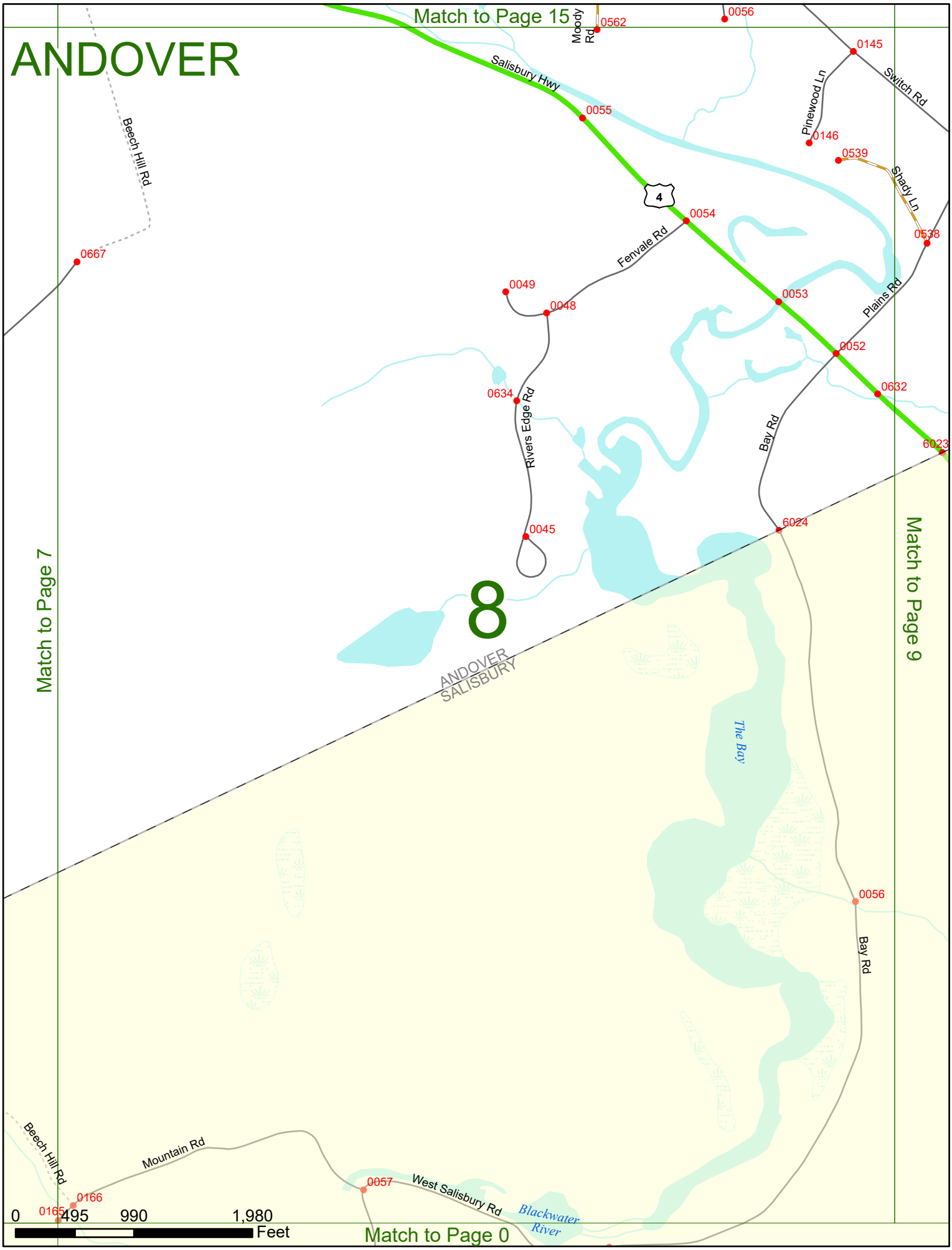
ANDOVER
Match to Page 15
Match to Page 7
Match to Page 9
Match to Page 0
Salisbury Hwy
Moody Rd
Beech Hill Rd
Pinewood Ln
Switch Rd
Shady Ln
Fenvale Rd
Plains Rd
Rivers Edge Rd
Bay Rd
Mountain Rd
West Salisbury Rd
The Bay
Blackwater River
ANDOVER
SALISBURY
8
4
0056
0562
0145
0055
0146
0539
0054
0538
0667
0049
0048
0053
0052
0632
0634
6023
6024
0045
0056
0057
0166
0165
0
495
990
1,980
Feet

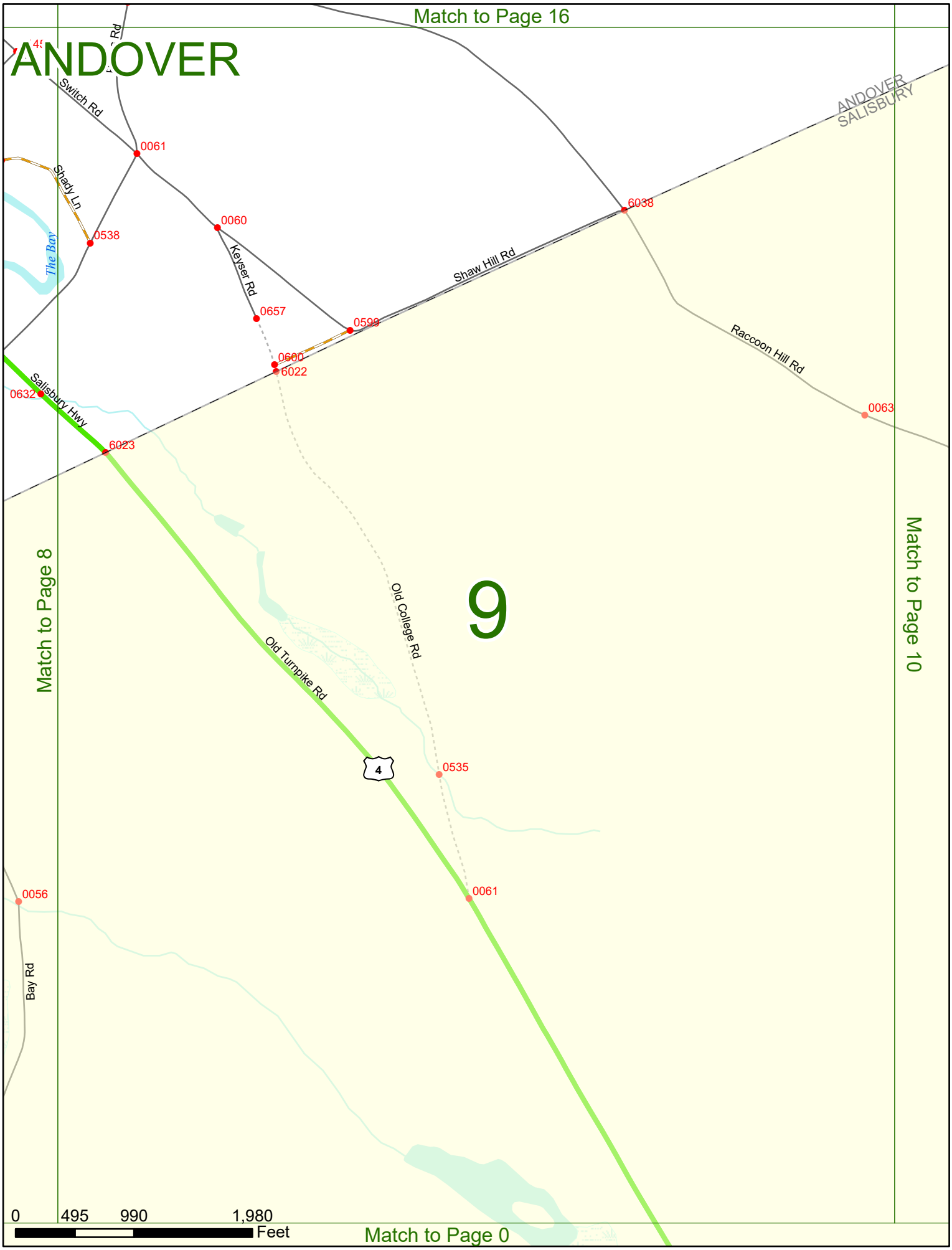
Match to Page 16
ANDOVER
Switch Rd
0061
Shady Ln
0538
The Bay
0060
Keyser Rd
0657
0599
Shaw Hill Rd
6038
ANDOVER
SALISBURY
Raccoon Hill Rd
0063
0600
6022
0632
Salisbury Hwy
6023
Match to Page 8
Match to Page 10
9
Old College Rd
Old Turnpike Rd
4
0535
0061
0056
Bay Rd
0
495
990
1,980
Feet
Match to Page 0

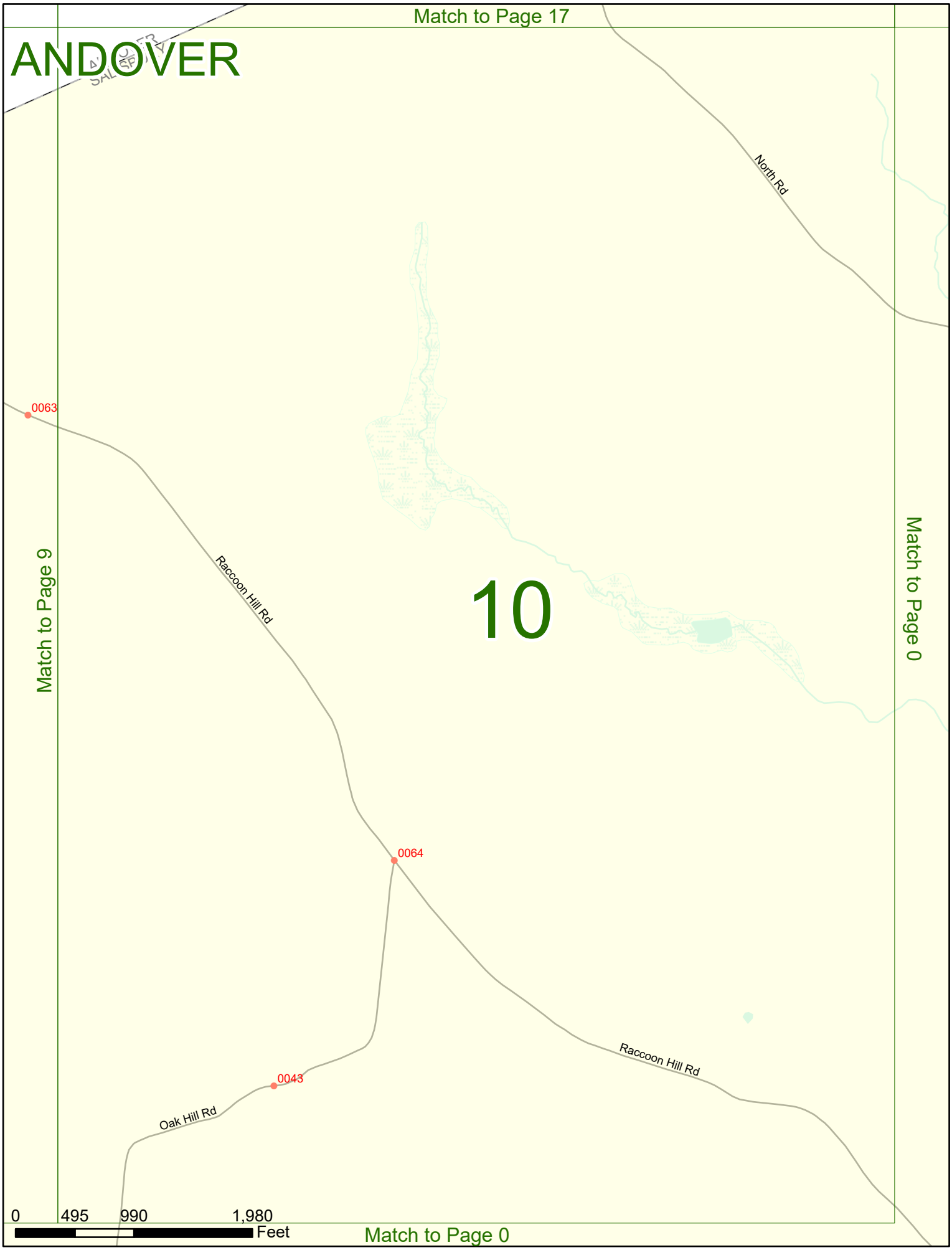
Match to Page 17
ANDOVER
North Rd
0063
Match to Page 9
Raccoon Hill Rd
10
Match to Page 0
0064
Raccoon Hill Rd
0043
Oak Hill Rd
0
495
990
1,980
Feet
Match to Page 0

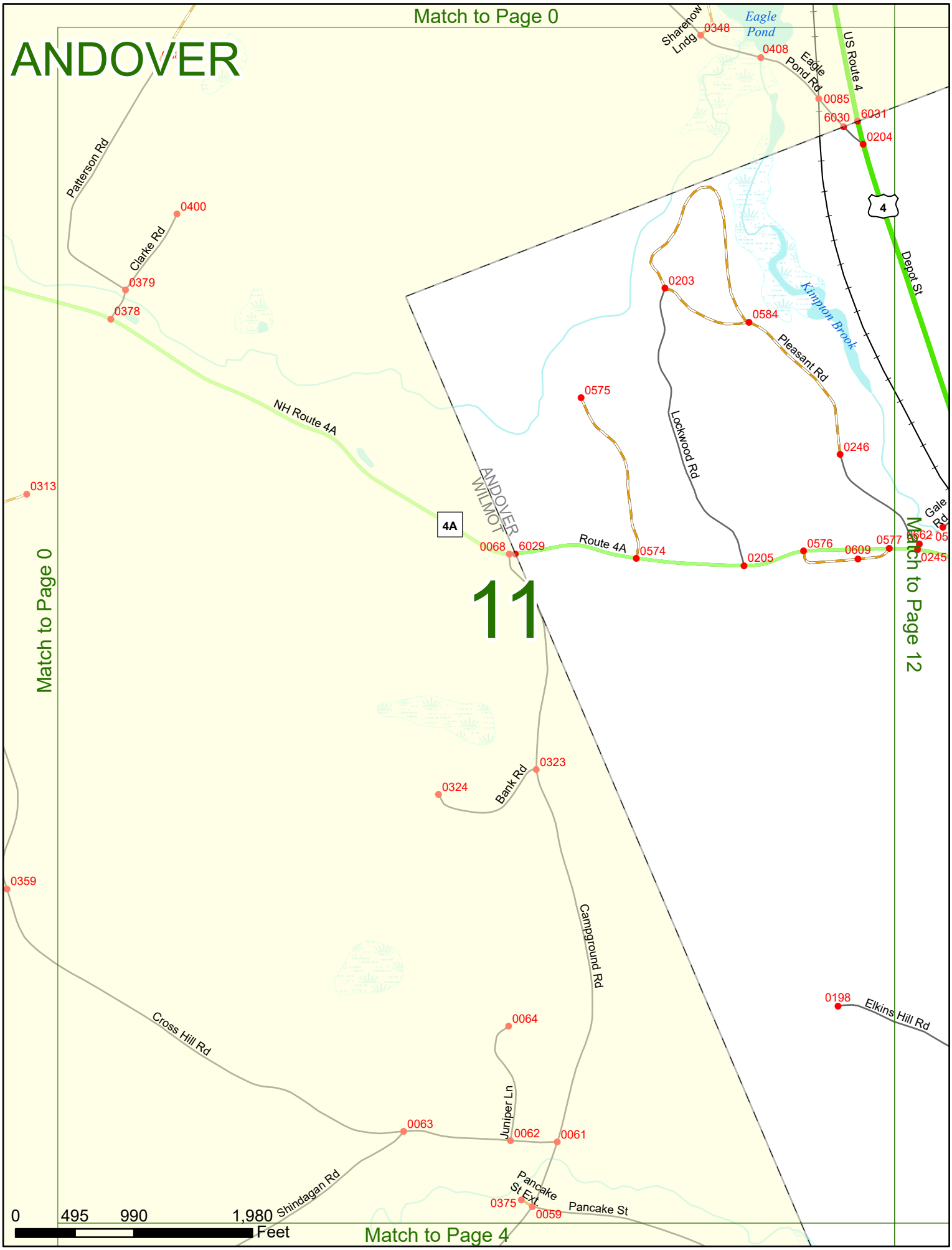
Match to Page 0
ANDOVER
Sharenow Lndg
0348
Eagle Pond
0408
Eagle Pond Rd
US Route 4
0085
6030
6031
0204
4
Depot St
Patterson Rd
0400
Clarke Rd
0379
0378
0203
0584
Kimpton Brook
Pleasant Rd
0575
Lockwood Rd
0246
NH Route 4A
ANDOVER
WILMOT
4A
0313
0068
6029
Route 4A
0574
0205
0576
0609
0577
0662
05
0245
Gale Rd
Match to Page 0
Match to Page 12
11
0323
Bank Rd
0324
0359
Campground Rd
0198
Elkins Hill Rd
Cross Hill Rd
0064
Juniper Ln
0063
0062
0061
Shindagan Rd
Pancake St Ext
0375
0059
Pancake St
0 495 990 1,980 Feet
Match to Page 4

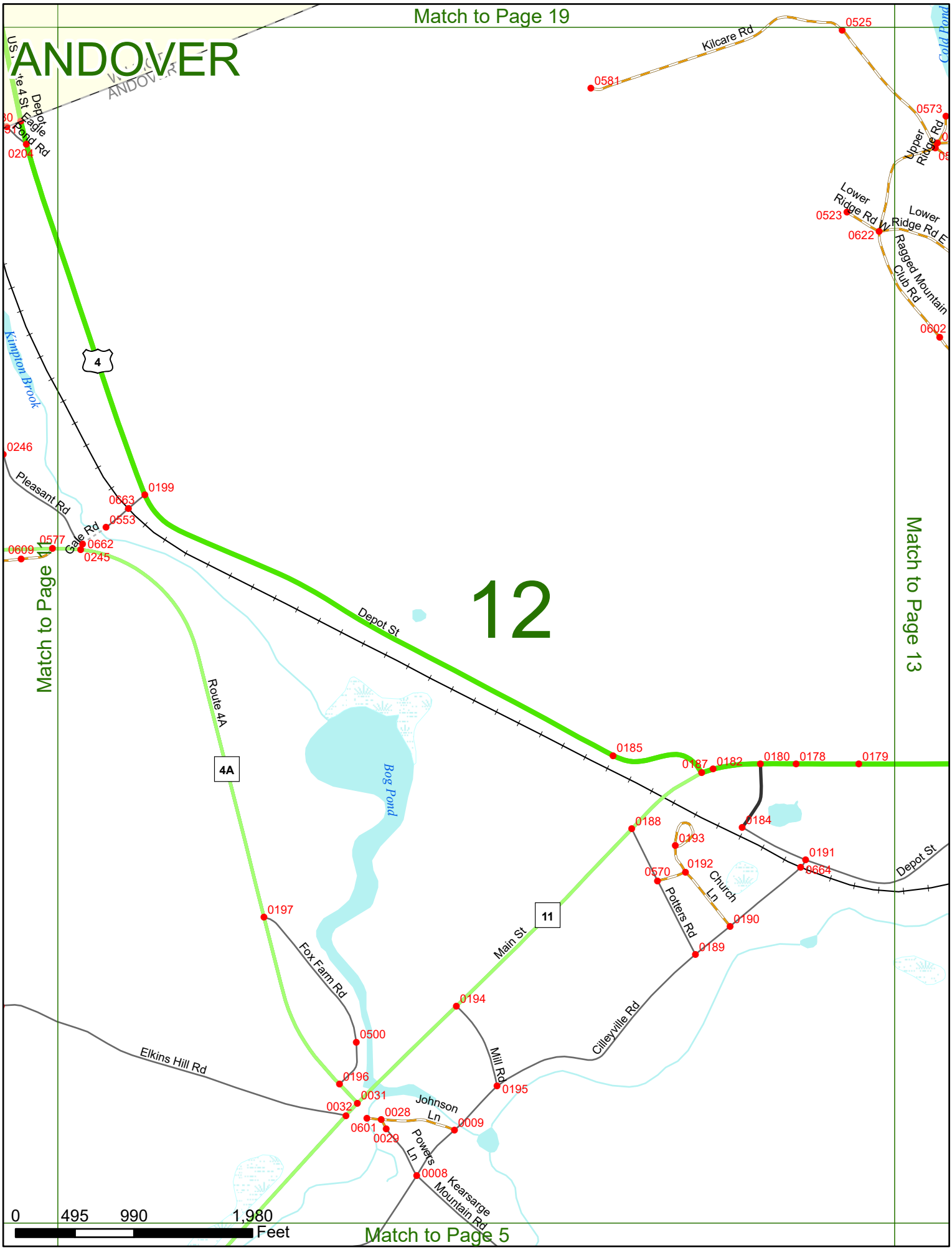
Match to Page 19
ANDOVER
VILLAGE OF ANDOVER
Kilcare Rd
0525
0581
0573
Cold Pond
Upper Ridge Rd
Lower Ridge Rd W
Lower Ridge Rd E
0523
0622
Ragged Mountain Club Rd
0602
Depot Eagle Pond Rd
0204
Kimpton Brook
4
0246
Pleasant Rd
0199
0563
0553
0577
0609
Gale Rd
0662
0245
Match to Page 11
Match to Page 13
12
Depot St
Route 4A
4A
Bog Pond
0185
0187
0182
0180
0178
0179
0188
0184
0193
0191
0664
0192
0570
Church Ln
Potters Rd
0190
0189
11
Main St
0197
Fox Farm Rd
0194
0500
Mill Rd
Cilleyville Rd
Elkins Hill Rd
0196
0195
0031
0032
0028
Johnson Ln
0601
0009
0029
Powers Ln
0008
Kearsarge Mountain Rd
0
495
990
1,980
Feet
Match to Page 5

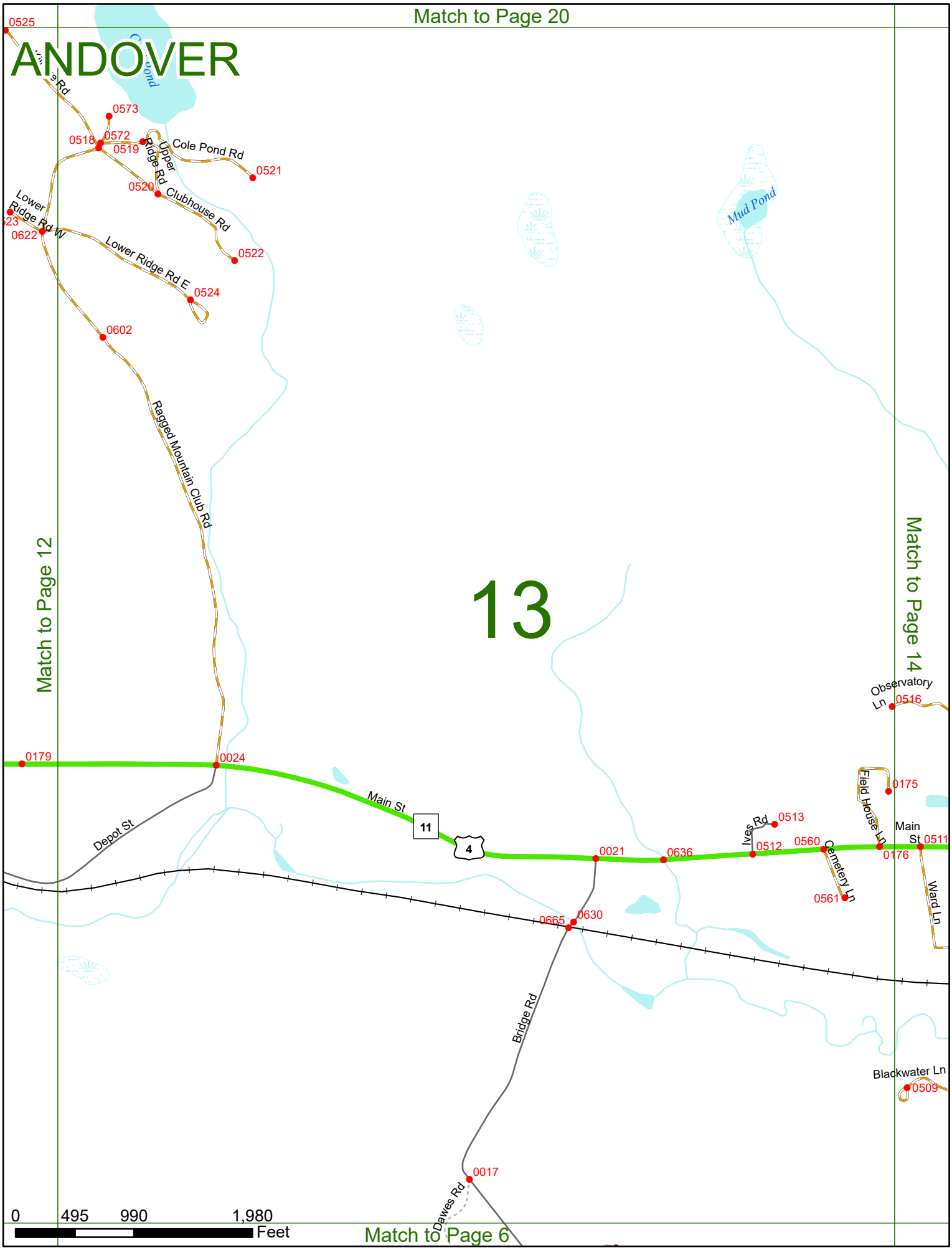
Match to Page 20
ANDOVER
13
Match to Page 12
Match to Page 14
Match to Page 6
Cole Pond Rd
Upper Ridge Rd
Clubhouse Rd
Lower Ridge Rd W
Lower Ridge Rd E
Ragged Mountain Club Rd
Mud Pond
Main St
Depot St
Bridge Rd
Dawes Rd
Ives Rd
Field House Ln
Cemetery Ln
Ward Ln
Observatory Ln
Blackwater Ln
11
4
0525
0573
0518
0572
0519
0521
0520
0522
0623
0622
0524
0602
0179
0024
0021
0636
0513
0512
0560
0561
0175
0176
0511
0516
0509
0665
0630
0017
0
495
990
1,980
Feet

Match to Page 21

ANDOVER

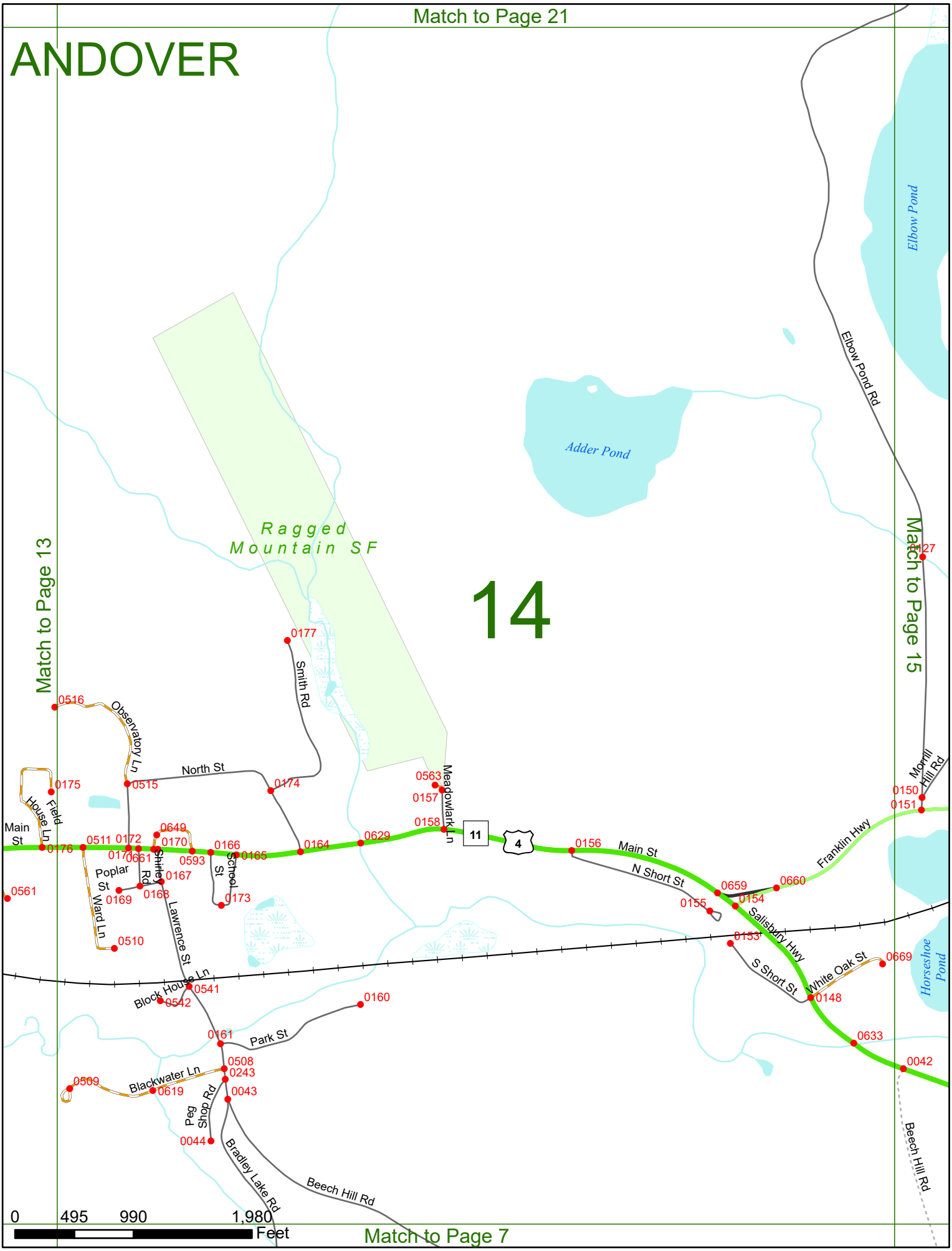

Match to Page 7

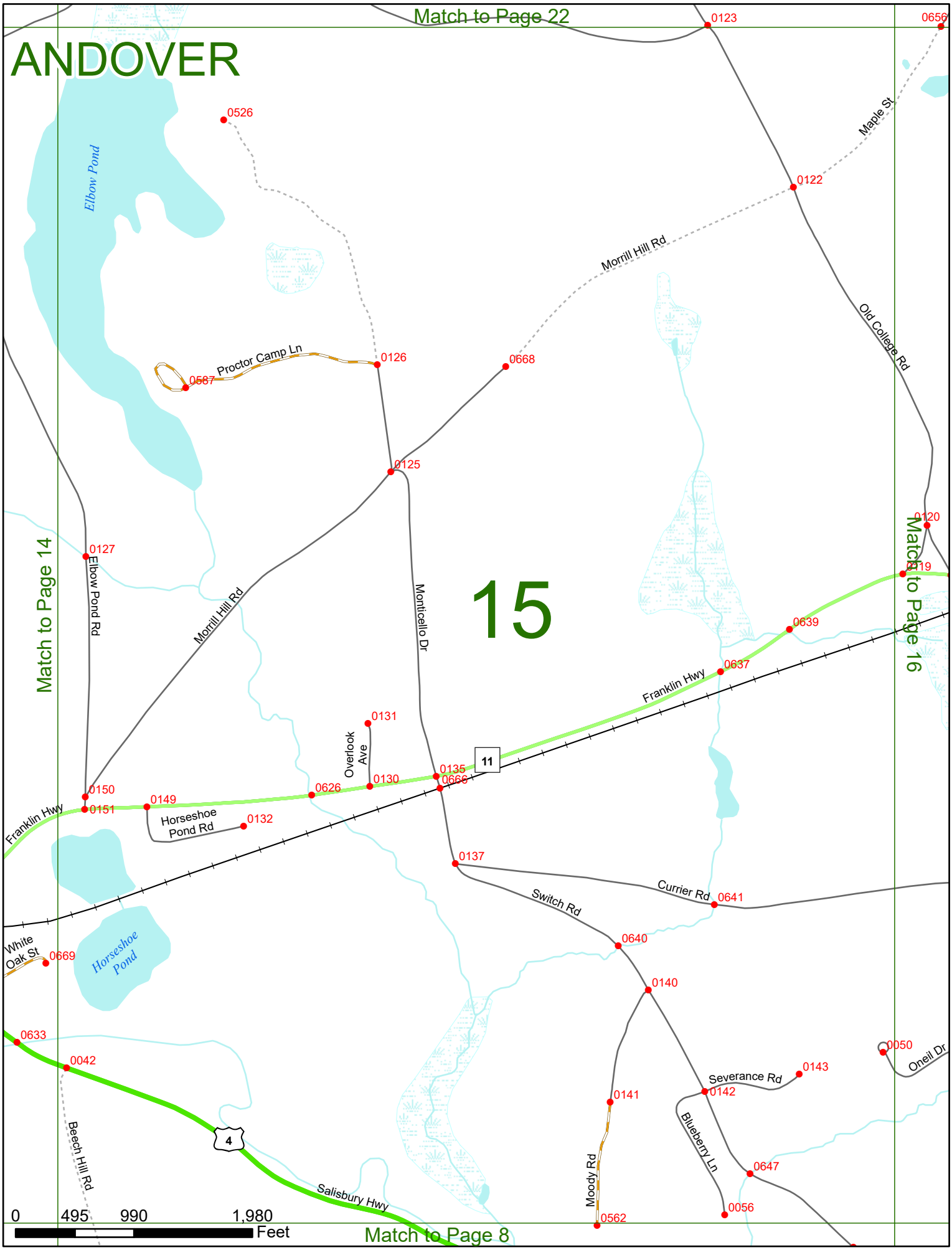
ANDOVER
15
Match to Page 22
Match to Page 14
Match to Page 16
Match to Page 8
Elbow Pond
Horseshoe Pond
Maple St
Morrill Hill Rd
Old College Rd
Proctor Camp Ln
Elbow Pond Rd
Monticello Dr
Overlook Ave
Franklin Hwy
Horseshoe Pond Rd
Switch Rd
Currier Rd
White Oak St
Beech Hill Rd
Salisbury Hwy
Moody Rd
Blueberry Ln
Severance Rd
Oneil Dr
11
4
0123
0656
0526
0122
0668
0126
0587
0125
0120
0119
0127
0639
0637
0131
0135
0666
0130
0626
0150
0151
0149
0132
0137
0641
0640
0669
0140
0633
0042
0050
0143
0142
0141
0647
0056
0562
0
495
990
1,980
Feet

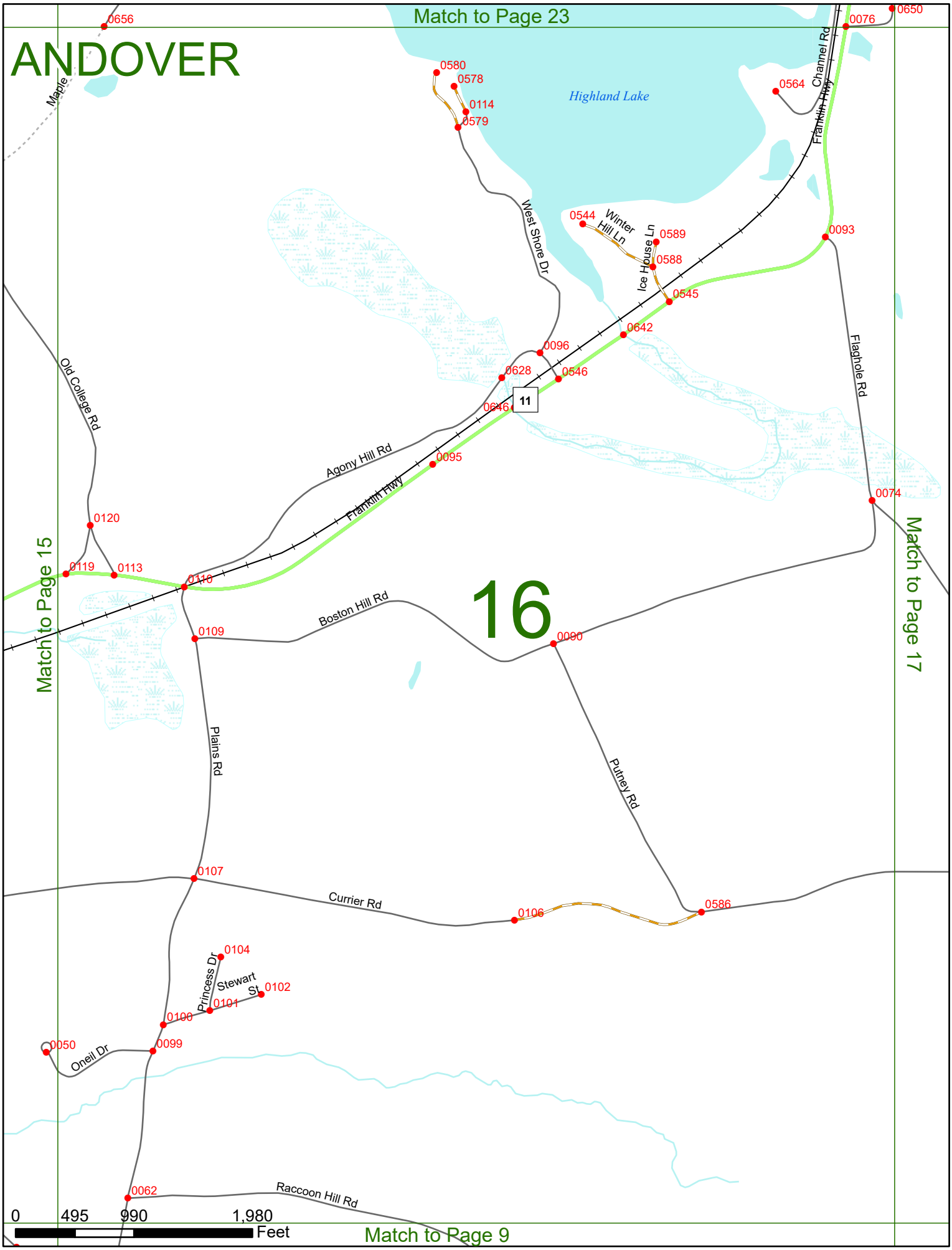
Match to Page 23
ANDOVER
Highland Lake
Maple
Channel Rd
Franklin Hwy
West Shore Dr
Winter Hill Ln
Ice House Ln
Old College Rd
Agony Hill Rd
Franklin Hwy
Flaghole Rd
Boston Hill Rd
Plains Rd
Putney Rd
Currier Rd
Princess Dr
Stewart St
Oneil Dr
Raccoon Hill Rd
Match to Page 15
Match to Page 17
Match to Page 9
16
11
0656
0580
0578
0114
0579
0650
0076
0564
0544
0589
0588
0093
0545
0642
0096
0628
0546
0646
0095
0074
0120
0119
0113
0110
0109
0090
0107
0106
0586
0104
0102
0101
0100
0099
0050
0062
0 495 990 1,980
Feet

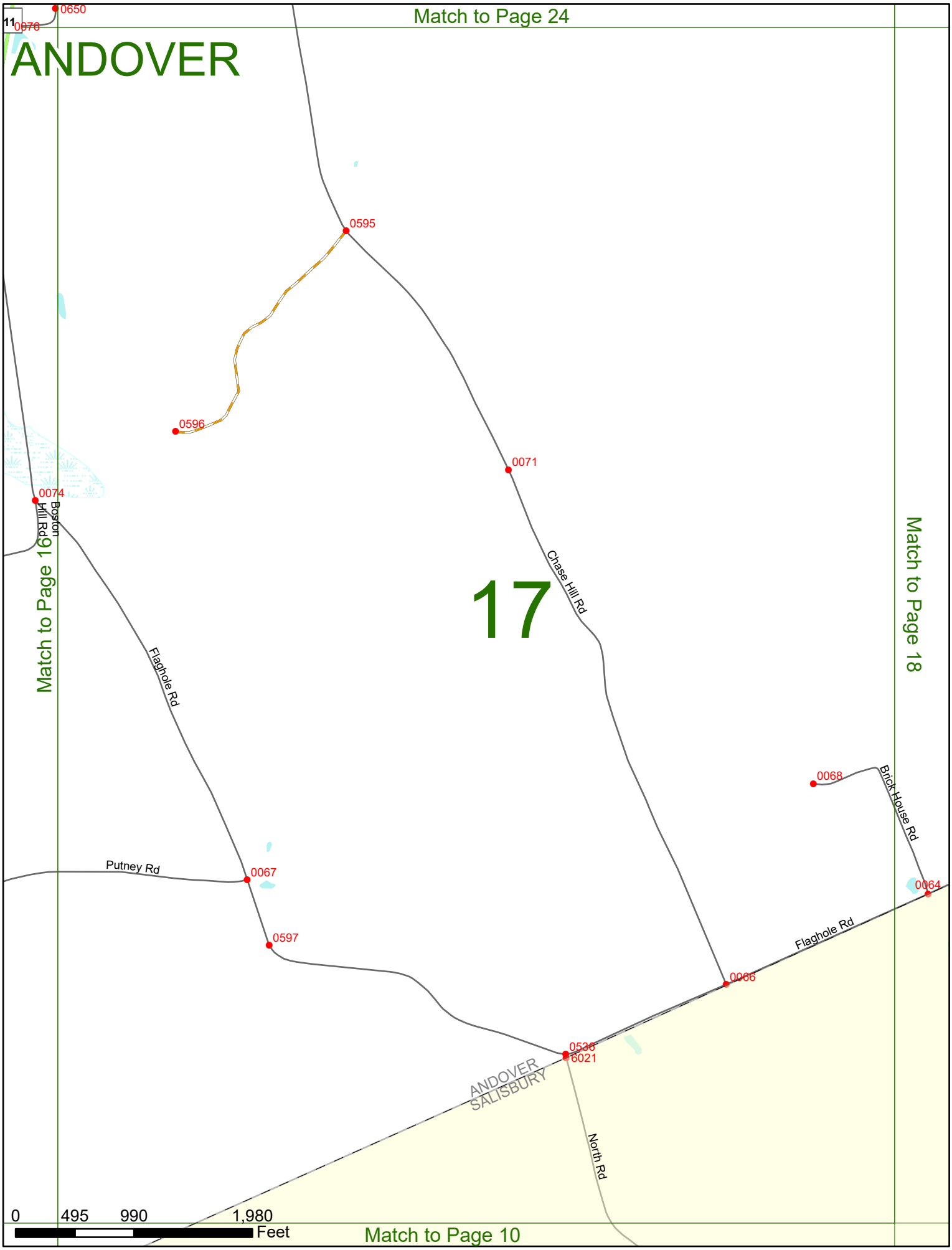
Match to Page 24
ANDOVER
11
0650
0076
0595
0596
0071
0074
Boston Hill Rd
Chase Hill Rd
17
Match to Page 16
Match to Page 18
Flaghole Rd
0068
Brick House Rd
Putney Rd
0067
0064
0597
Flaghole Rd
0066
0536
6021
ANDOVER
SALISBURY
North Rd
0
495
990
1,980
Feet
Match to Page 10

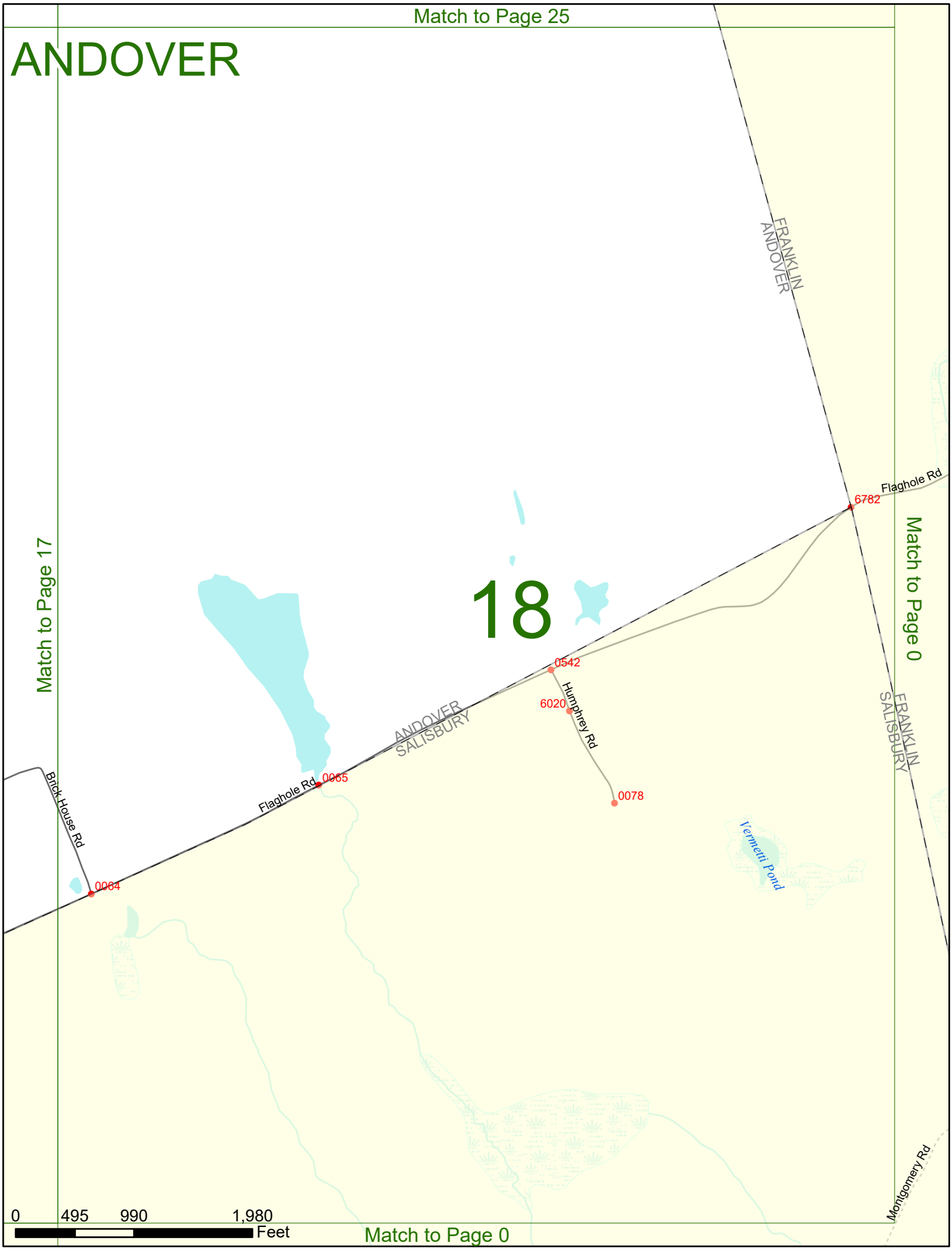
Match to Page 25
ANDOVER
FRANKLIN
ANDOVER
Flaghole Rd
6782
Match to Page 17
Match to Page 0
18
0542
6020
Humphrey Rd
ANDOVER
SALISBURY
FRANKLIN
SALISBURY
Brick House Rd
Flaghole Rd
0065
0078
0064
Vermetti Pond
Montgomery Rd
0
495
990
1,980
Feet
Match to Page 0

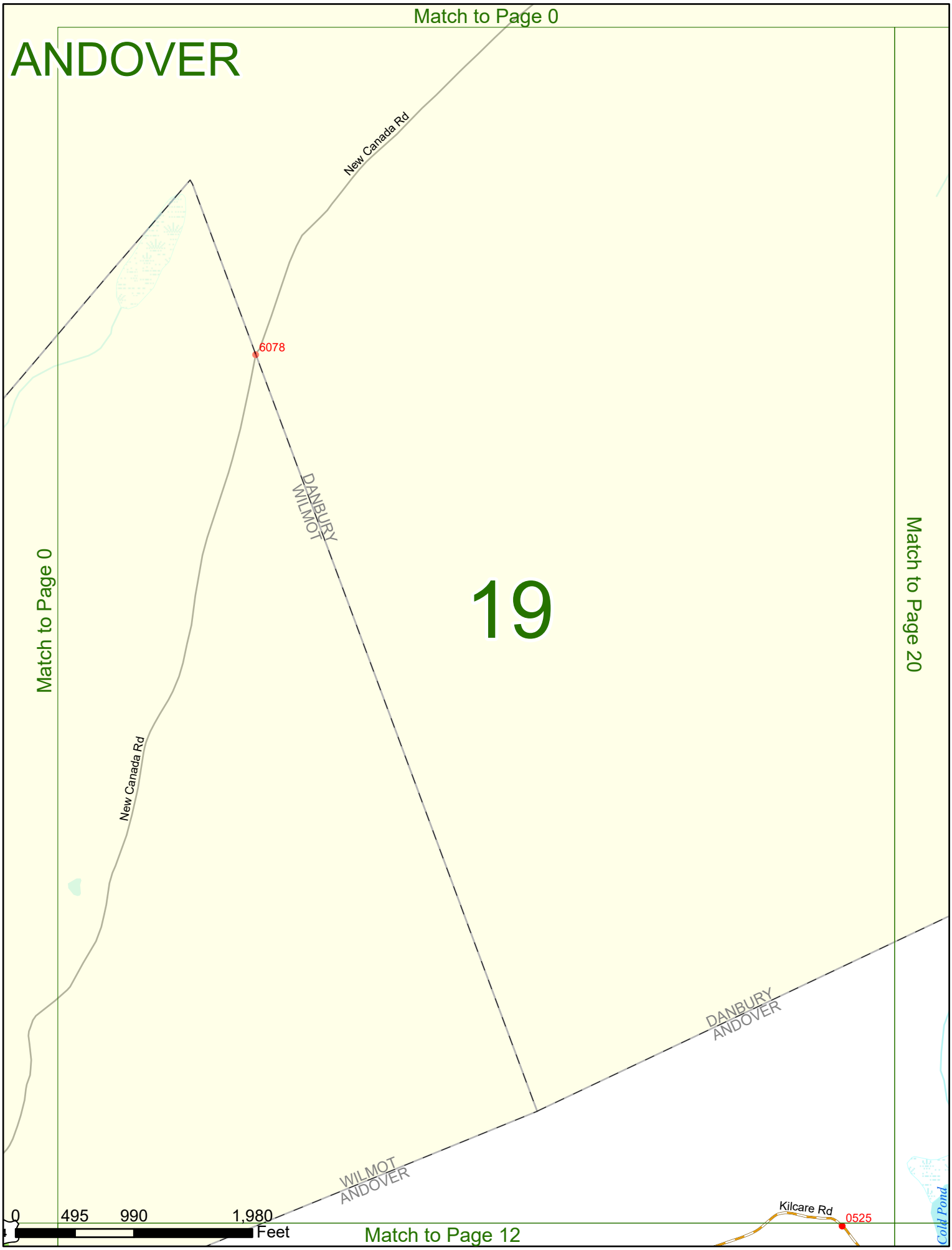
Match to Page 0
ANDOVER
New Canada Rd
6078
DANBURY
WILMOT
19
Match to Page 0
Match to Page 20
New Canada Rd
DANBURY
ANDOVER
WILMOT
ANDOVER
0 495 990 1,980
Feet
Kilcare Rd
0525
Cold Pond
Match to Page 12

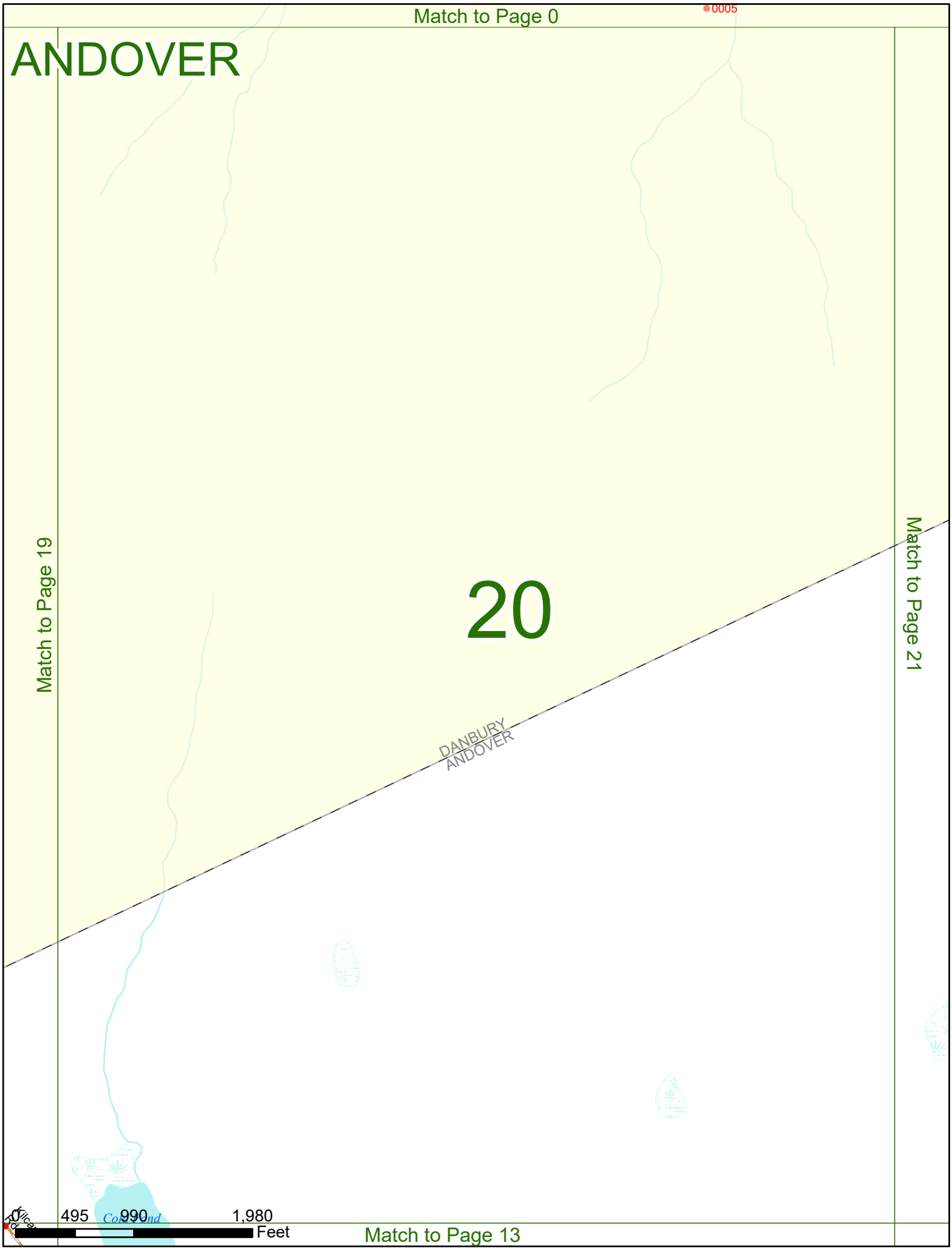
Match to Page 0
0005
ANDOVER
Match to Page 19
20
Match to Page 21
DANBURY
ANDOVER
Cobble Pond
0 495 990 1,980
Feet
Match to Page 13

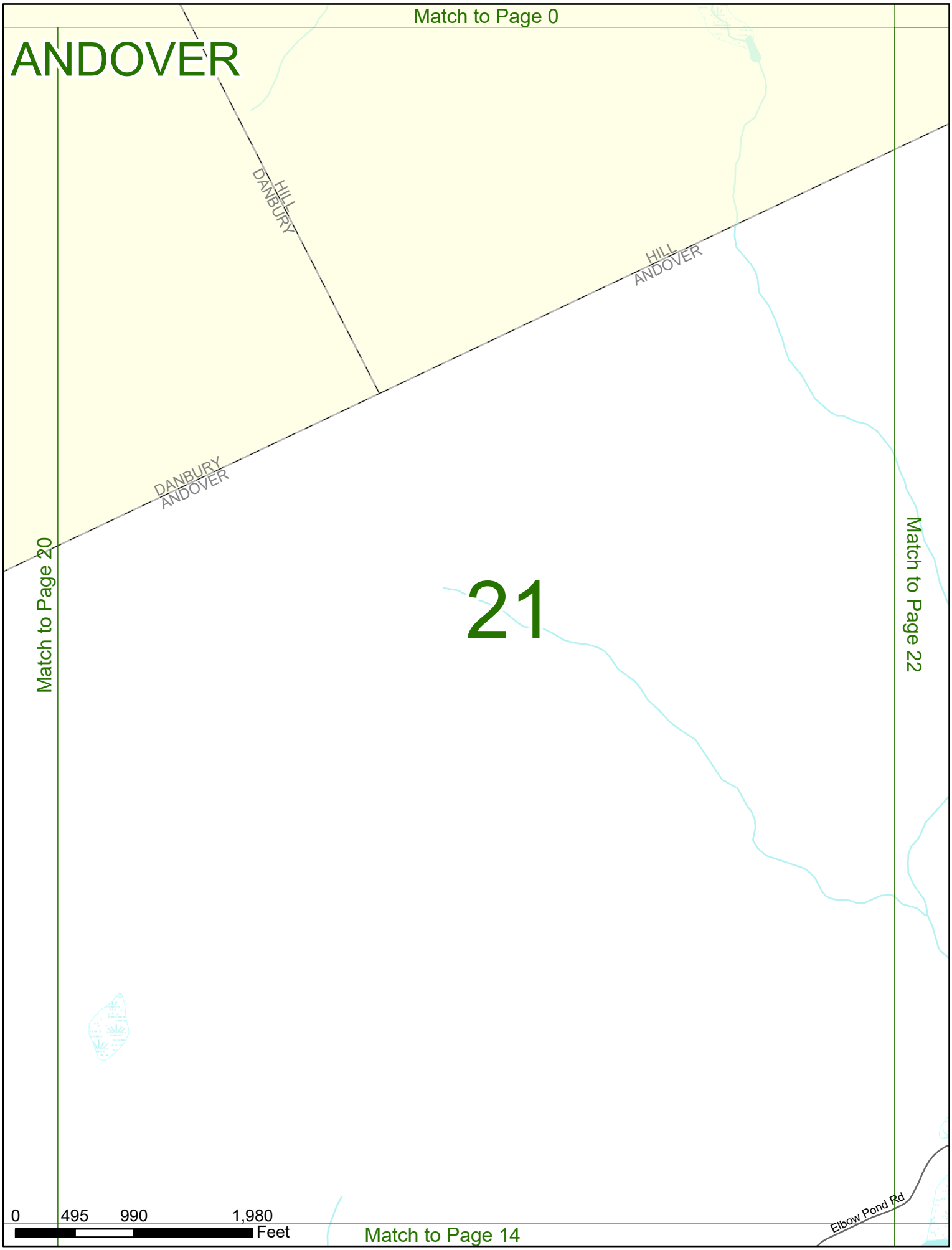
Match to Page 0
ANDOVER
HILL
DANBURY
HILL
ANDOVER
DANBURY
ANDOVER
Match to Page 20
21
Match to Page 22
0
495
990
1,980
Feet
Match to Page 14
Elbow Pond Rd

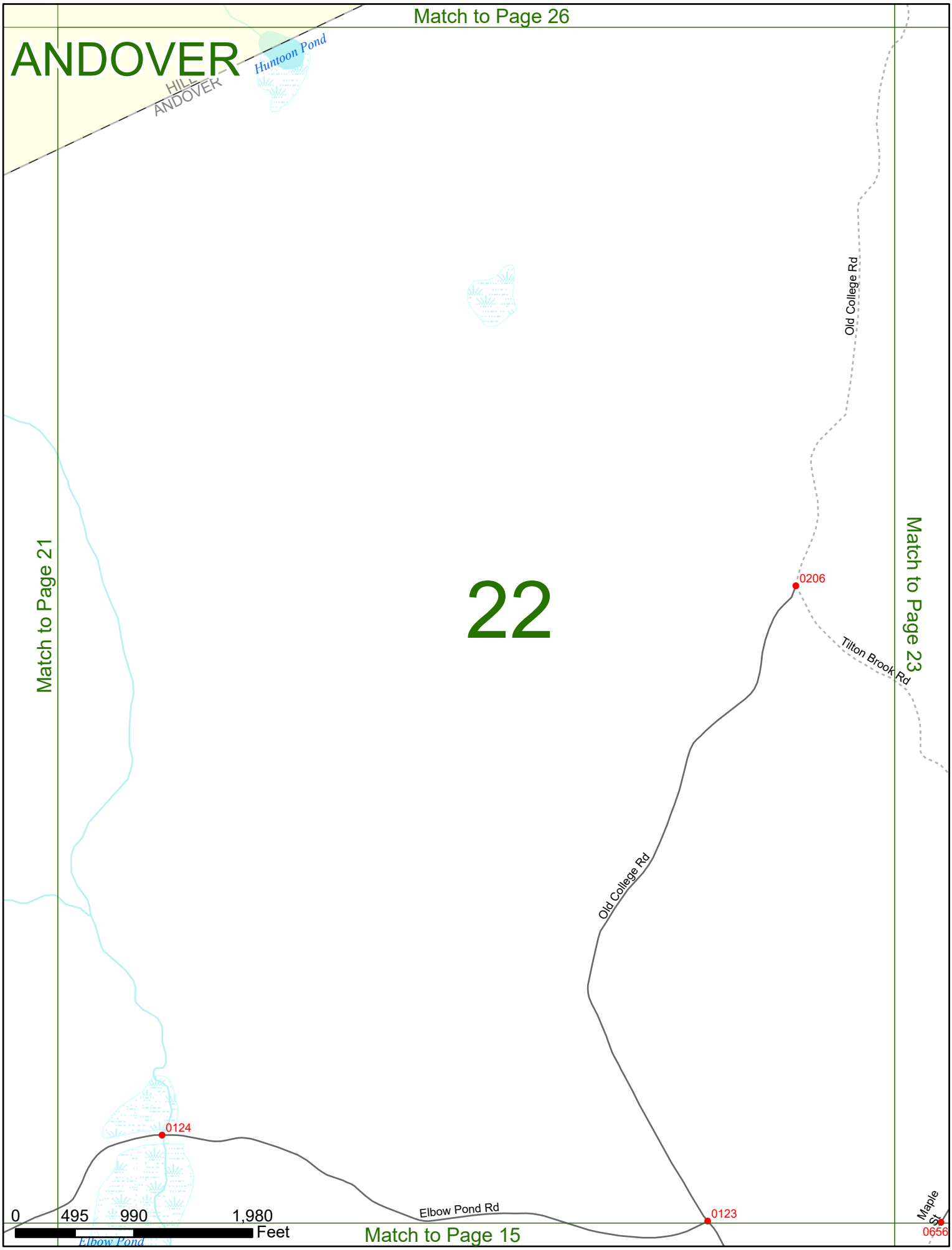
Match to Page 26
ANDOVER
HILL
ANDOVER
Huntoon Pond
Old College Rd
Match to Page 21
22
Match to Page 23
0206
Tilton Brook Rd
Old College Rd
0124
Elbow Pond Rd
0123
Maple St
0656
0 495 990 1,980
Feet
Elbow Pond
Match to Page 15

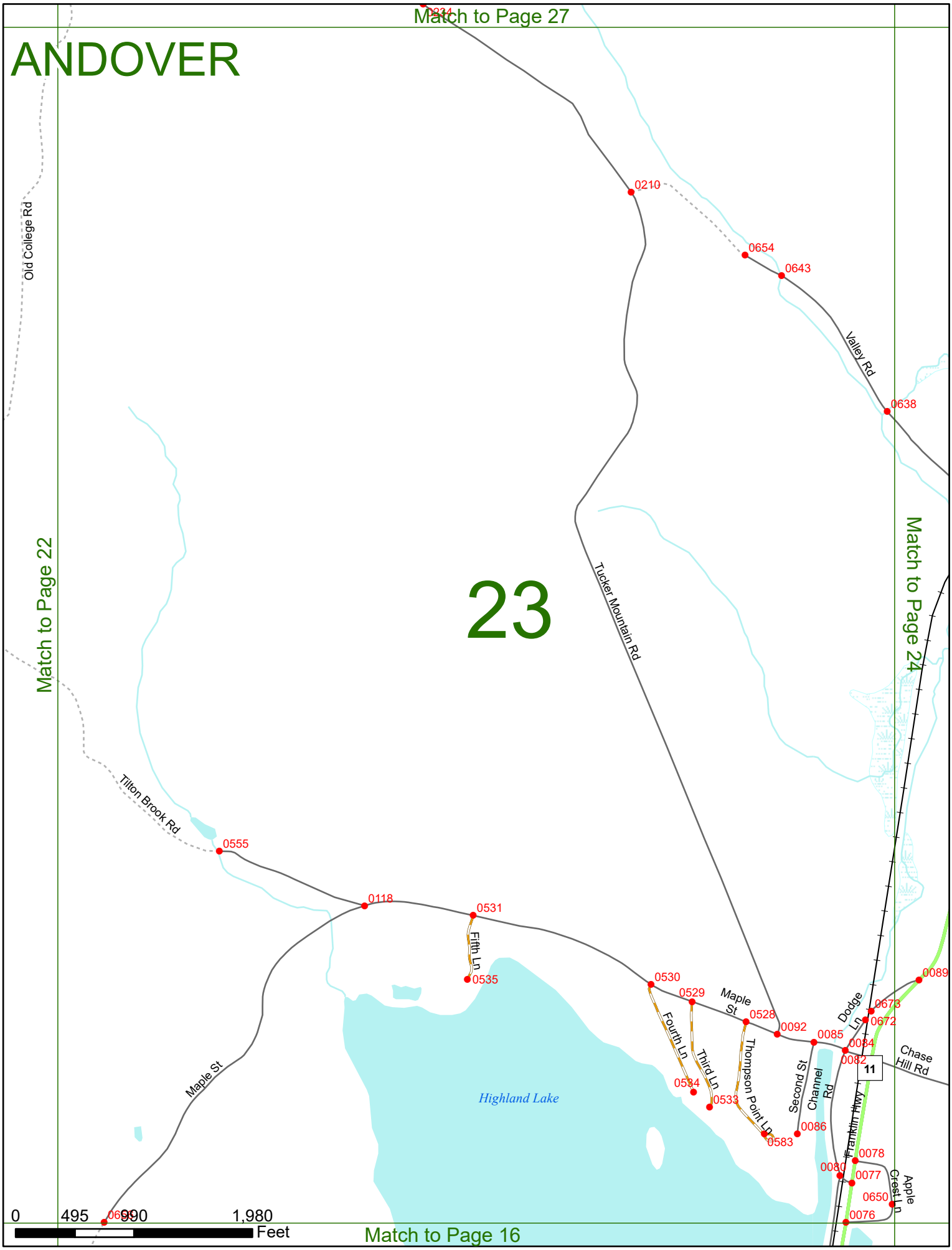
Match to Page 27
ANDOVER
23
Match to Page 22
Match to Page 24
Match to Page 16
Old College Rd
Tilton Brook Rd
Maple St
Tucker Mountain Rd
Valley Rd
Fifth Ln
Fourth Ln
Third Ln
Thompson Point Ln
Second St
Channel Rd
Dodge Ln
Franklin Hwy
Chase Hill Rd
Apple Crest Ln
Highland Lake
11
0210
0654
0643
0638
0555
0118
0531
0535
0530
0529
0528
0092
0085
0084
0082
0673
0672
0089
0534
0533
0583
0086
0078
0080
0077
0650
0076
0
495
990
1,980
Feet

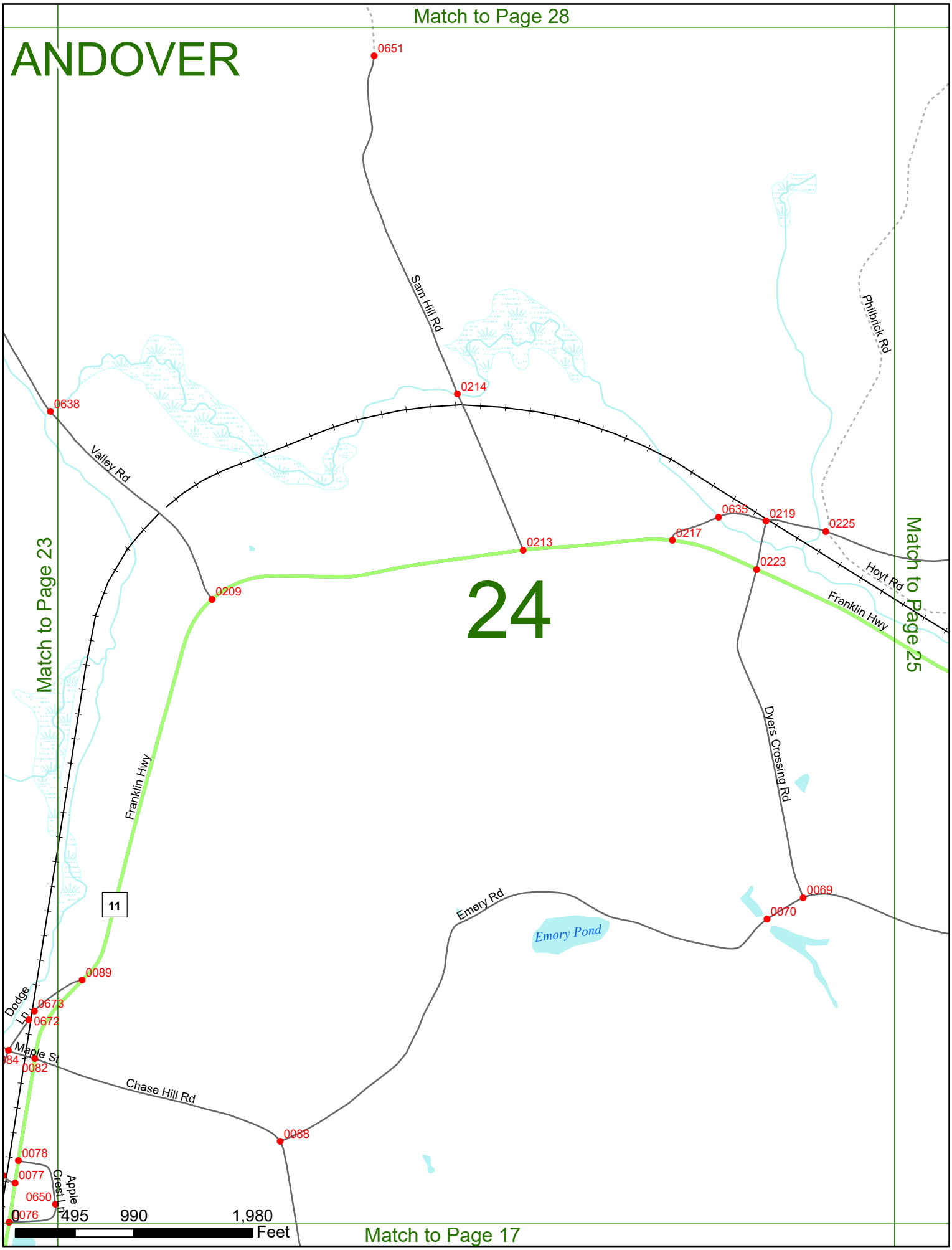
Match to Page 28
ANDOVER
0651
Sam Hill Rd
Philbrick Rd
0214
0638
Valley Rd
0635
0219
0225
0217
0213
0223
Hoyt Rd
Franklin Hwy
0209
24
Match to Page 23
Match to Page 25
Dyers Crossing Rd
Franklin Hwy
11
0069
0070
Emery Rd
Emory Pond
0089
Dodge Ln
0673
0672
Maple St
0082
Chase Hill Rd
0088
0078
0077
0650
Apple Crest Ln
0076
0
495
990
1,980
Feet
Match to Page 17

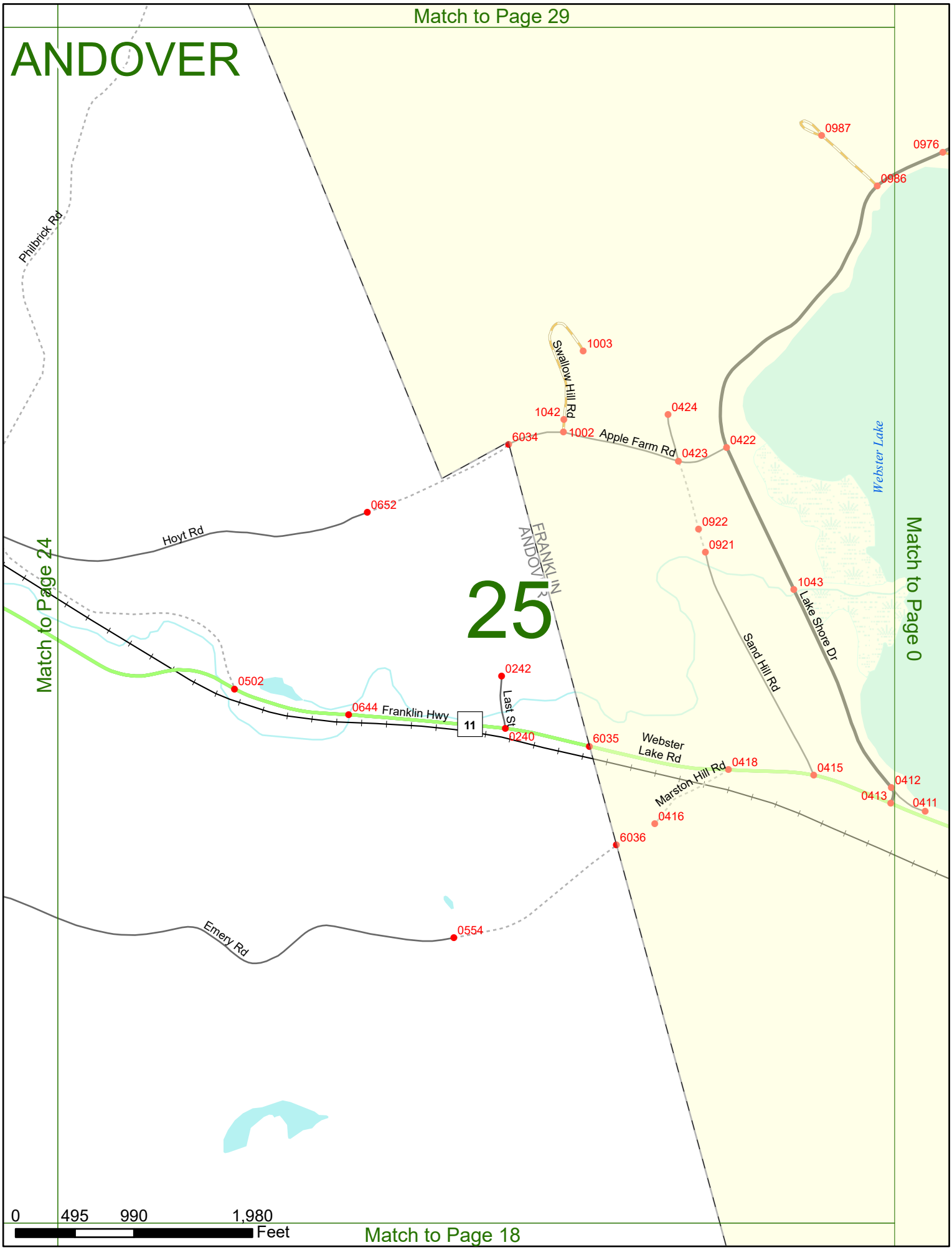
Match to Page 29
ANDOVER
Philbrick Rd
0987
0976
0986
1003
Swallow Hill Rd
1042
1002
Apple Farm Rd
6034
0424
0423
0422
Webster Lake
0652
Hoyt Rd
0922
0921
FRANKLIN
ANDOVER
25
1043
Lake Shore Dr
Sand Hill Rd
Match to Page 24
Match to Page 0
0502
0242
Last St
0644
Franklin Hwy
11
0240
6035
Webster
Lake Rd
0418
0415
Marston Hill Rd
0412
0413
0411
0416
6036
Emery Rd
0554
0
495
990
1,980
Feet
Match to Page 18

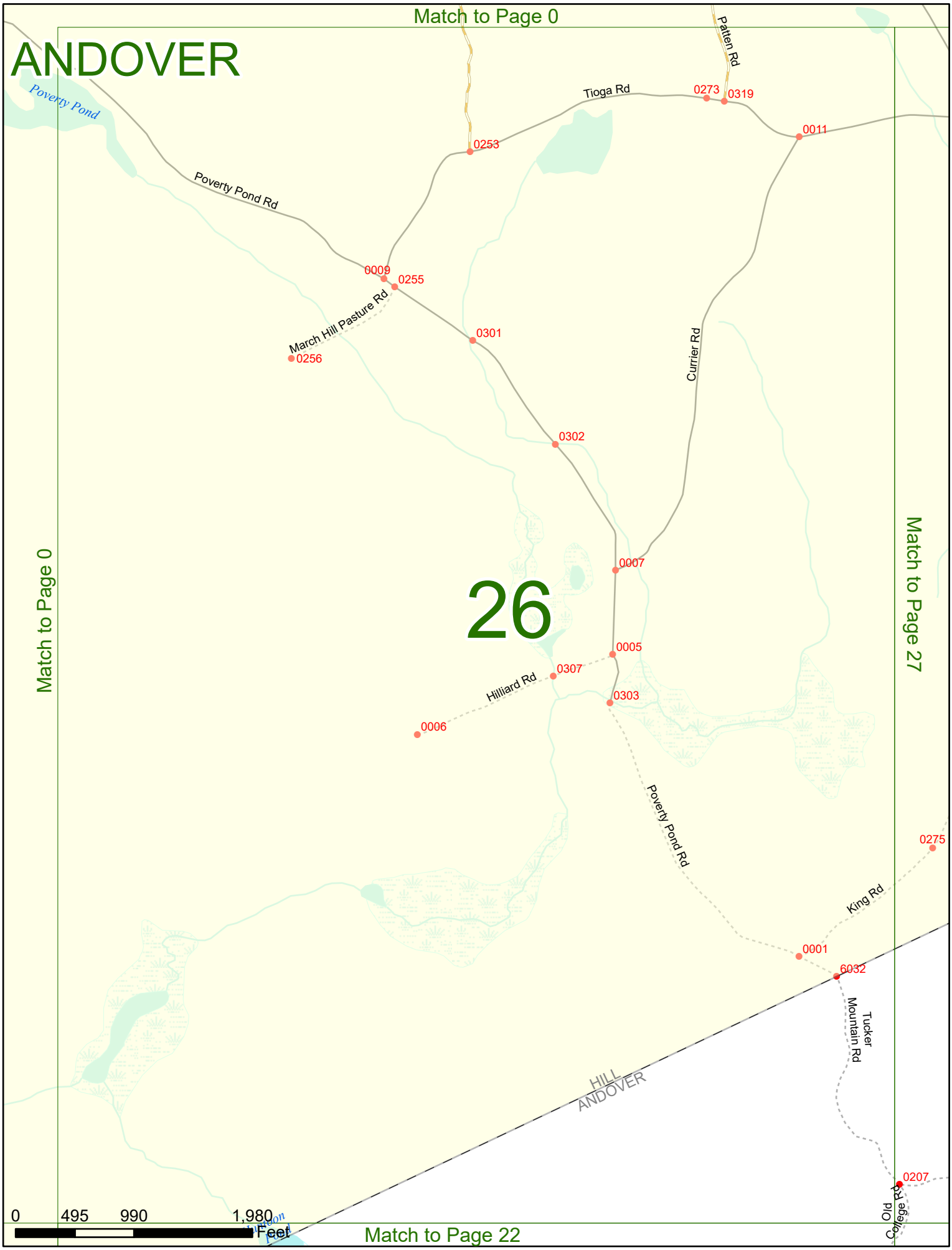
Match to Page 0
ANDOVER
Poverty Pond
Tioga Rd
Patten Rd
0273
0319
0011
0253
Poverty Pond Rd
0009
0255
March Hill Pasture Rd
0256
0301
Currier Rd
0302
0007
26
0005
0307
Hilliard Rd
0303
0006
Poverty Pond Rd
0275
King Rd
0001
6032
Tucker Mountain Rd
HILL
ANDOVER
0207
Old College Rd
Match to Page 0
Match to Page 27
0
495
990
1,980
Feet
Match to Page 22

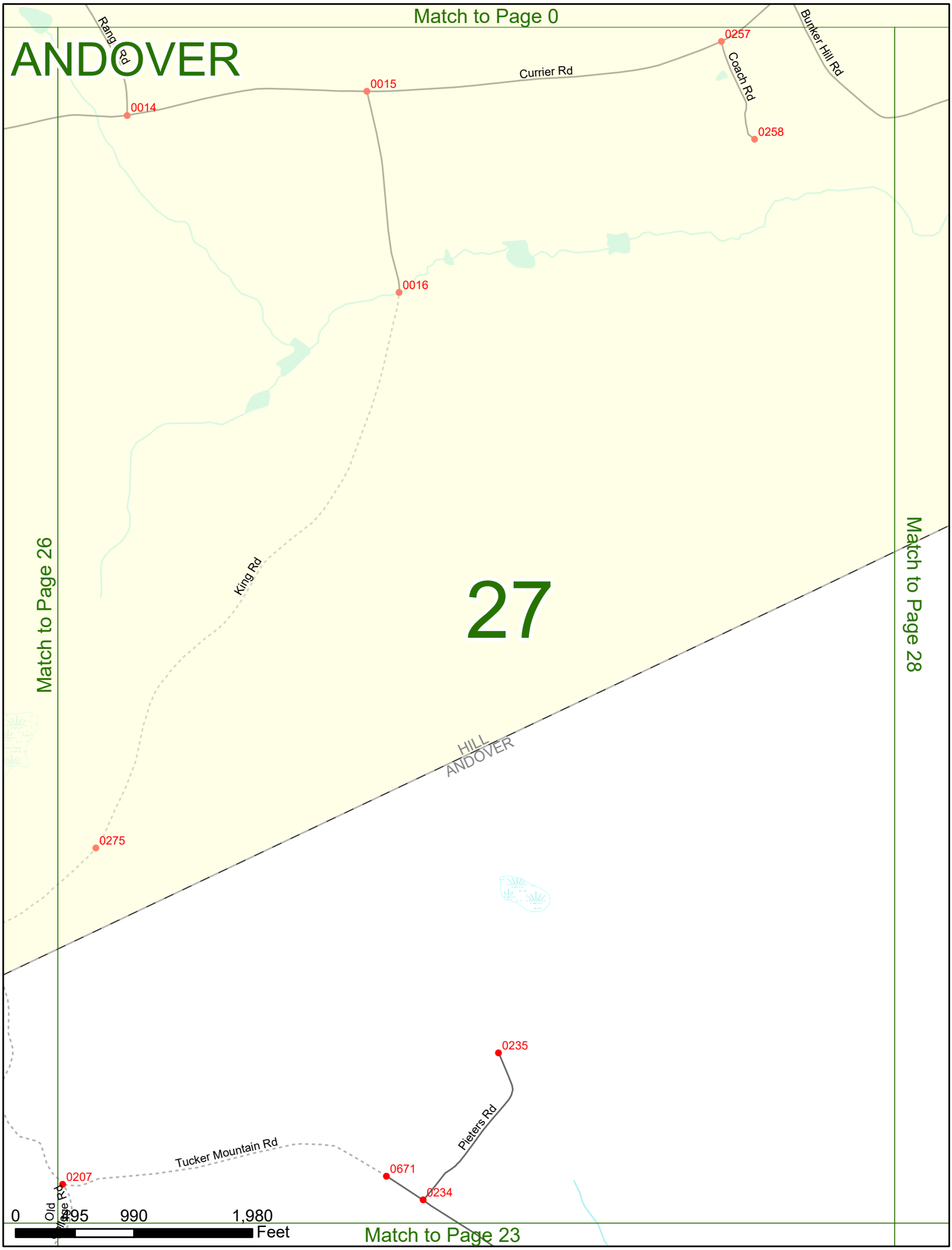
Match to Page 0
ANDOVER
Rang Rd
Currier Rd
Coach Rd
Bunker Hill Rd
0014
0015
0016
0257
0258
King Rd
27
Match to Page 26
Match to Page 28
HILL
ANDOVER
0275
0235
Pieters Rd
Tucker Mountain Rd
0207
0671
0234
Old Village Rd
0
495
990
1,980
Feet
Match to Page 23

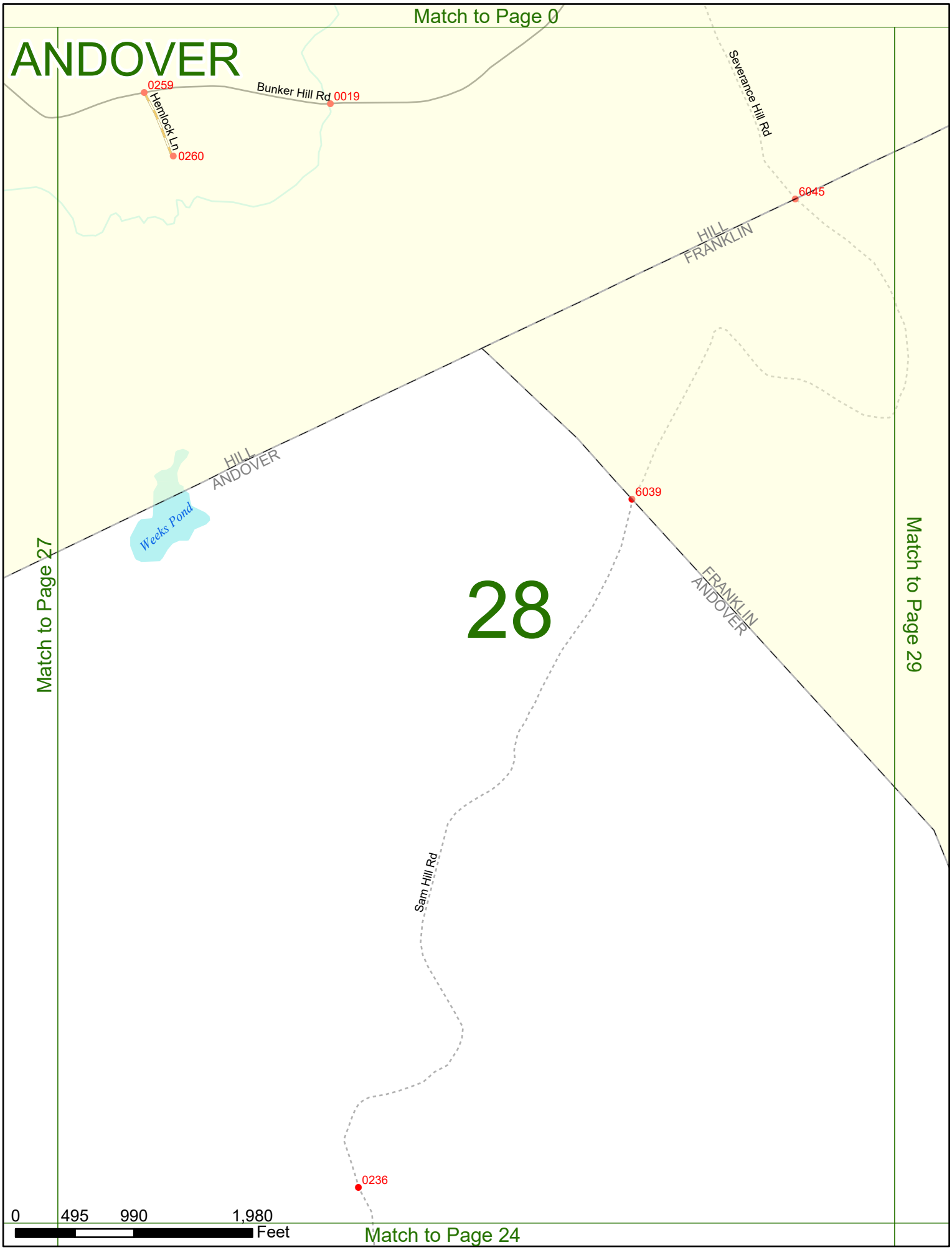
Match to Page 0
ANDOVER
0259
Bunker Hill Rd
0019
Hemlock Ln
0260
Severance Hill Rd
6045
HILL
FRANKLIN
HILL
ANDOVER
Weeks Pond
6039
FRANKLIN
ANDOVER
28
Match to Page 27
Match to Page 29
Sam Hill Rd
0236
0
495
990
1,980
Feet
Match to Page 24

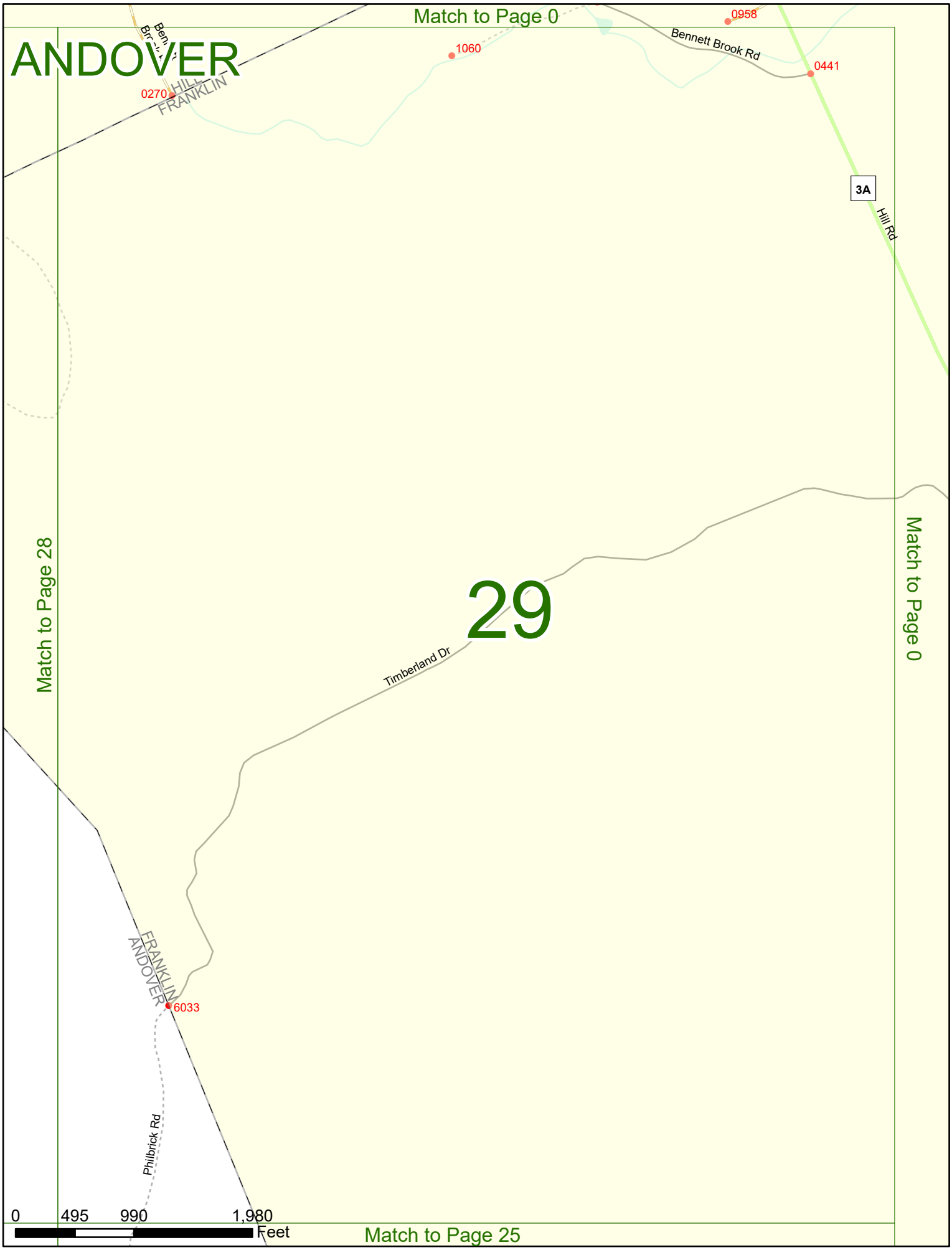
Match to Page 0
ANDOVER
Bennett Brook Rd
0958
1060
0441
0270
HILL
FRANKLIN
3A
Hill Rd
Match to Page 28
Match to Page 0
29
Timberland Dr
FRANKLIN
ANDOVER
6033
Philbrick Rd
0
495
990
1,980
Feet
Match to Page 25