New Hampshire DOT
Department of Transportation

Maps and data sets are not guaranteed to be free from errors and omissions. Data is in a constant state of update and correction by various groups and agencies. Information displayed on this map is the best available at the time of publication.

2026 Nodal Reference Bookmap

LEGEND

Divided Highway Limited Access

Turnpike Toll Road

U.S. Route

N.H. Route

State Roads (Carries NO Route Number)

Local Roads

Class 6 Roads (Not Maintained)

Private Roads

State Line

County Line

Town Line

Rivers & Streams

Lakes & Ponds

State Parks

National & State Forests

Reference Nodes

NHDOT will accept crash locations based on the State of NH Uniform Police Traffic Accident Report.

Crash occurred on:

Option 1 Street Address

123 Main Street

Option 2

Route No and/or Street name	Distance from Intersecting Street	NESW	Intesecting Road, Bridge, Town/County line
Main Street	*500*	*E*	*Oak Street*

Option 3

First Node	Distance from First Node	Second Node
515	*212*	*632*

Option 4

Route No and/or Street name	Mile Marker on Interstate Only	NESW	Mile (Marker)
I89S	*700 feet*	*S*	*36.8*

Option 3 – Example

Street Name	*Loudon Road*
First Node	*803*
Distance from First Node	318 Ft
Second Node	*813*

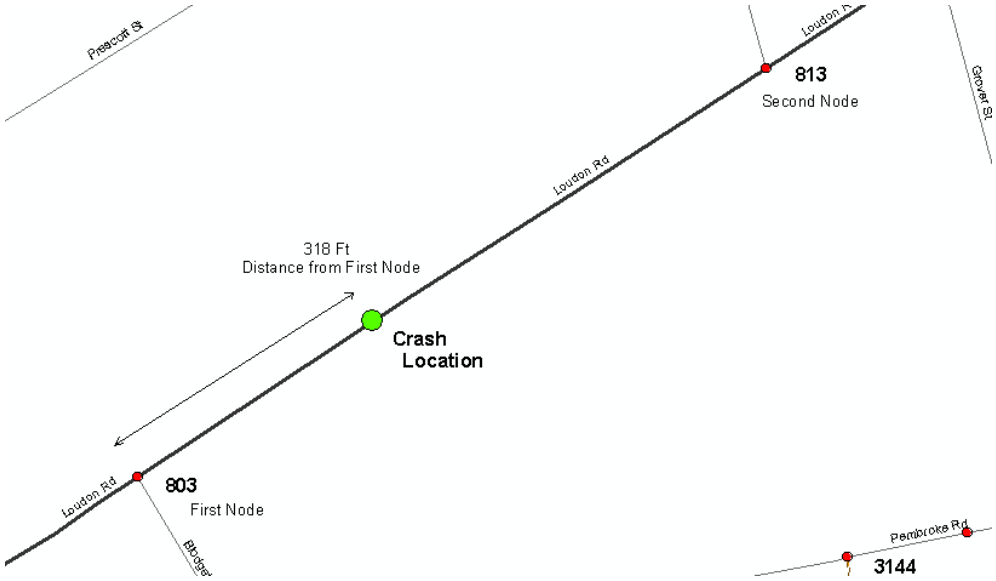

AMHERST

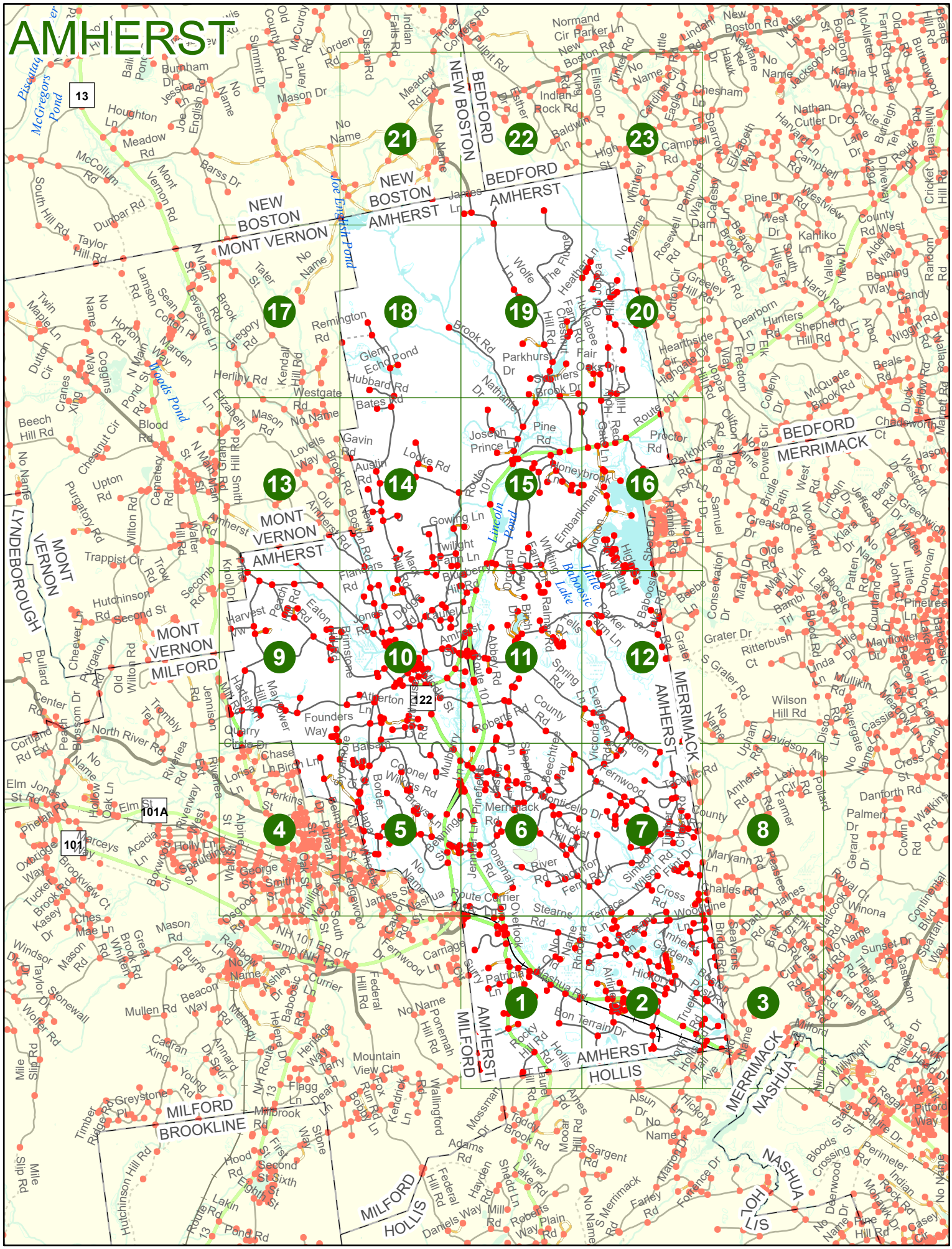

Date: 1/15/2026

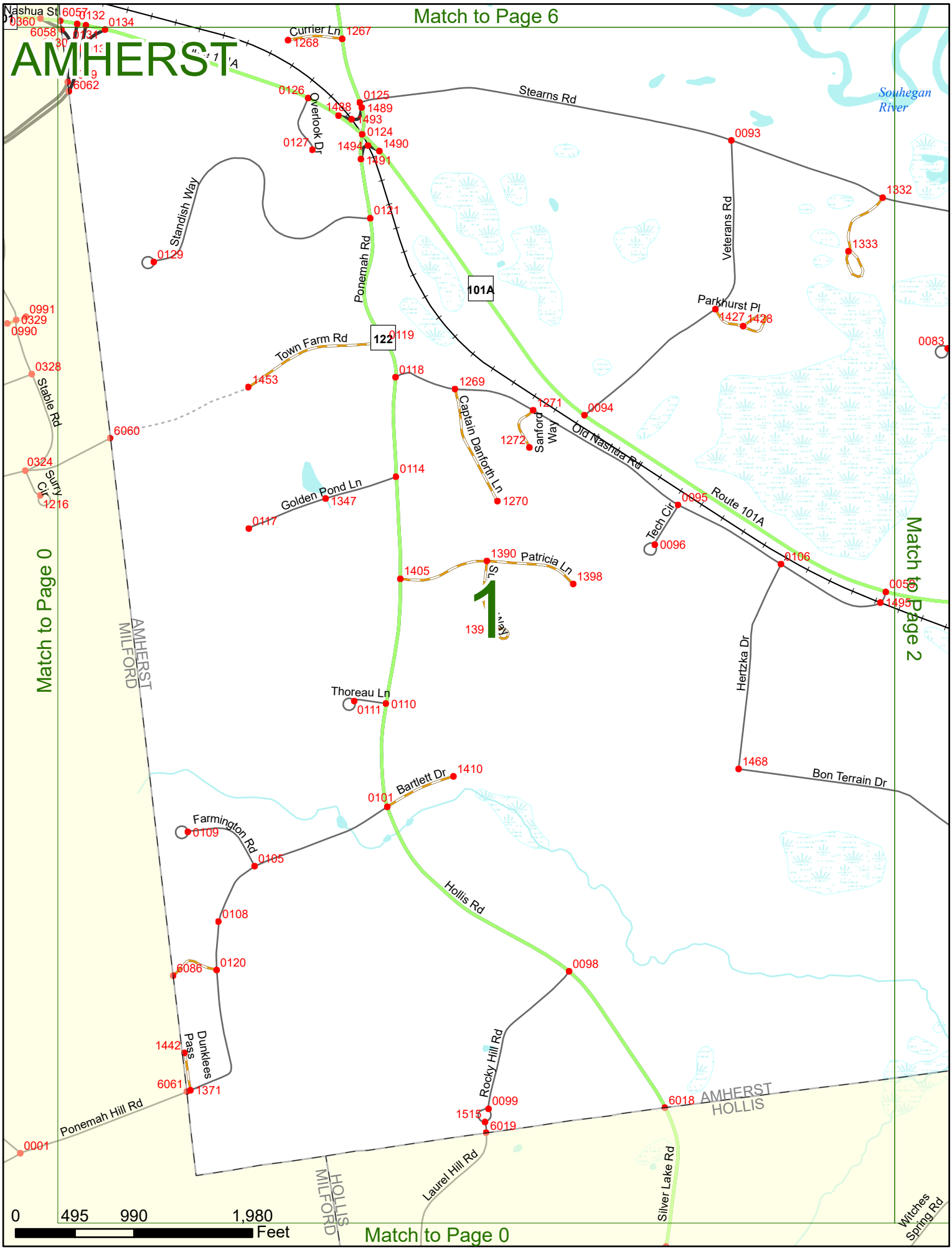
Match to Page 6
AMHERST
Nashua St
Currier Ln
Stearns Rd
Souhegan River
Overlook Dr
Standish Way
Ponemah Rd
Veterans Rd
101A
Parkhurst Pl
Town Farm Rd
122
Stable Rd
Surry Cir
Captain Danforth Ln
Sanford Way
Old Nashua Rd
Route 101A
Golden Pond Ln
Tech Cir
Patricia Ln
Match to Page 0
Match to Page 2
AMHERST
MILFORD
Thoreau Ln
Hertzka Dr
Bon Terrain Dr
Bartlett Dr
Farmington Rd
Hollis Rd
Dunklees Pass
Rocky Hill Rd
Ponemah Hill Rd
AMHERST
HOLLIS
Laurel Hill Rd
HOLLIS
MILFORD
Silver Lake Rd
Witches Spring Rd
0 495 990 1,980
Feet
Match to Page 0

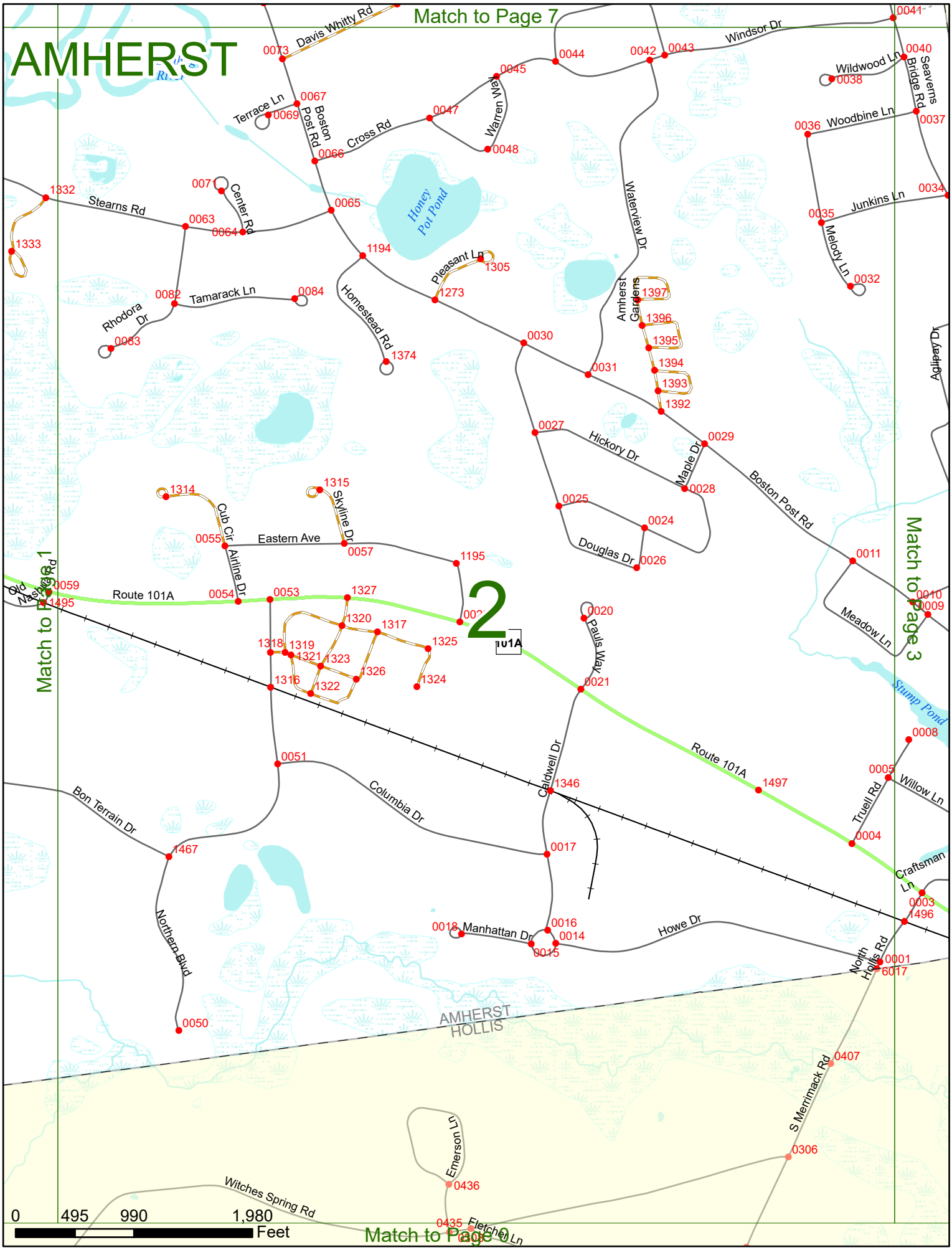
AMHERST
Match to Page 7
Match to Page 1
Match to Page 3
Match to Page 9
2
Davis Whitty Rd
Windsor Dr
Wildwood Ln
Seavems Bridge Rd
Terrace Ln
Boston Post Rd
Cross Rd
Warren Way
Woodbine Ln
Stearns Rd
Center Rd
Honey Pot Pond
Waterview Dr
Junkins Ln
Melody Ln
Pleasant Ln
Tamarack Ln
Rhodora Dr
Homestead Rd
Amherst Gardens
Aglipay Dr
Hickory Dr
Maple Dr
Boston Post Rd
Cub Cir
Skyline Dr
Eastern Ave
Airline Dr
Douglas Dr
Old Nashua Rd
Route 101A
Meadow Ln
Stump Pond
Pauls Way
Caldwell Dr
Bon Terrain Dr
Columbia Dr
Truell Rd
Willow Ln
Craftsman Ln
Northern Blvd
Manhattan Dr
Howe Dr
North Hollis Rd
AMHERST
HOLLIS
S Merrimack Rd
Emerson Ln
Witches Spring Rd
Fletcher Ln
0 495 990 1,980
Feet

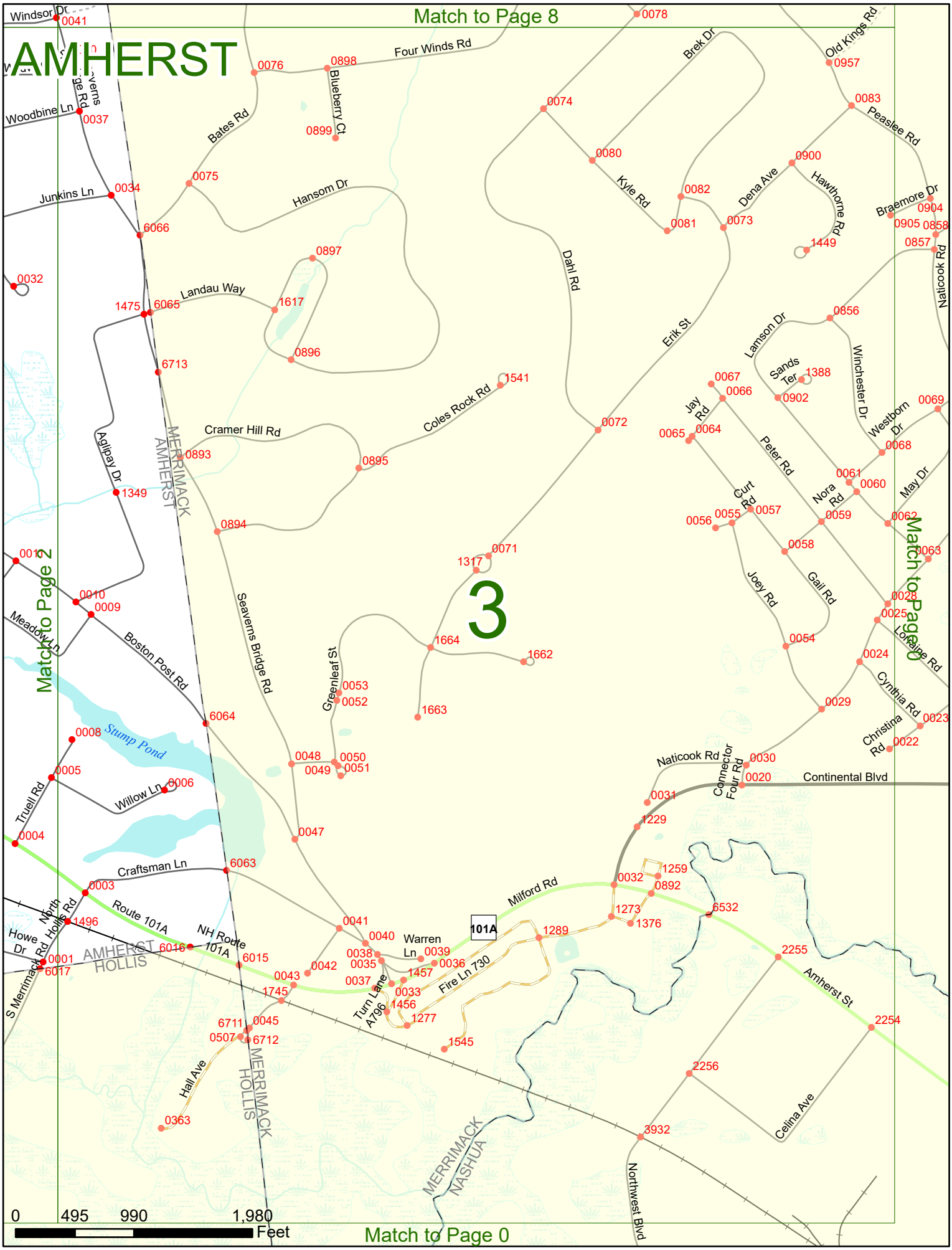
Match to Page 8
AMHERST
3
Windsor Dr
Woodbine Ln
Junkins Ln
Bates Rd
Blueberry Ct
Four Winds Rd
Hansom Dr
Landau Way
Cramer Hill Rd
Coles Rock Rd
Aglipay Dr
Seaverns Bridge Rd
Greenleaf St
Boston Post Rd
Meadow Ln
Stump Pond
Willow Ln
Truell Rd
Craftsman Ln
Route 101A
NH Route 101A
North Hollis Rd
Howe Dr
S Merrimack Rd
Hall Ave
Milford Rd
Warren Ln
Turn Lane A796
Fire Ln 730
Brek Dr
Kyle Rd
Dahl Rd
Erik St
Dena Ave
Hawthorne Rd
Peaslee Rd
Old Kings Rd
Braemore Dr
Naticook Rd
Lamson Dr
Sands Ter
Winchester Dr
Westborn Dr
Jay Rd
Peter Rd
Curt Rd
Nora Rd
May Dr
Joey Rd
Gail Rd
Lorraine Rd
Cynthia Rd
Christina Rd
Naticook Rd
Connector Four Rd
Continental Blvd
Amherst St
Celina Ave
Northwest Blvd
MERRIMACK
AMHERST
HOLLIS
NASHUA
Match to Page 2
Match to Page 0
0 495 990 1,980
Feet

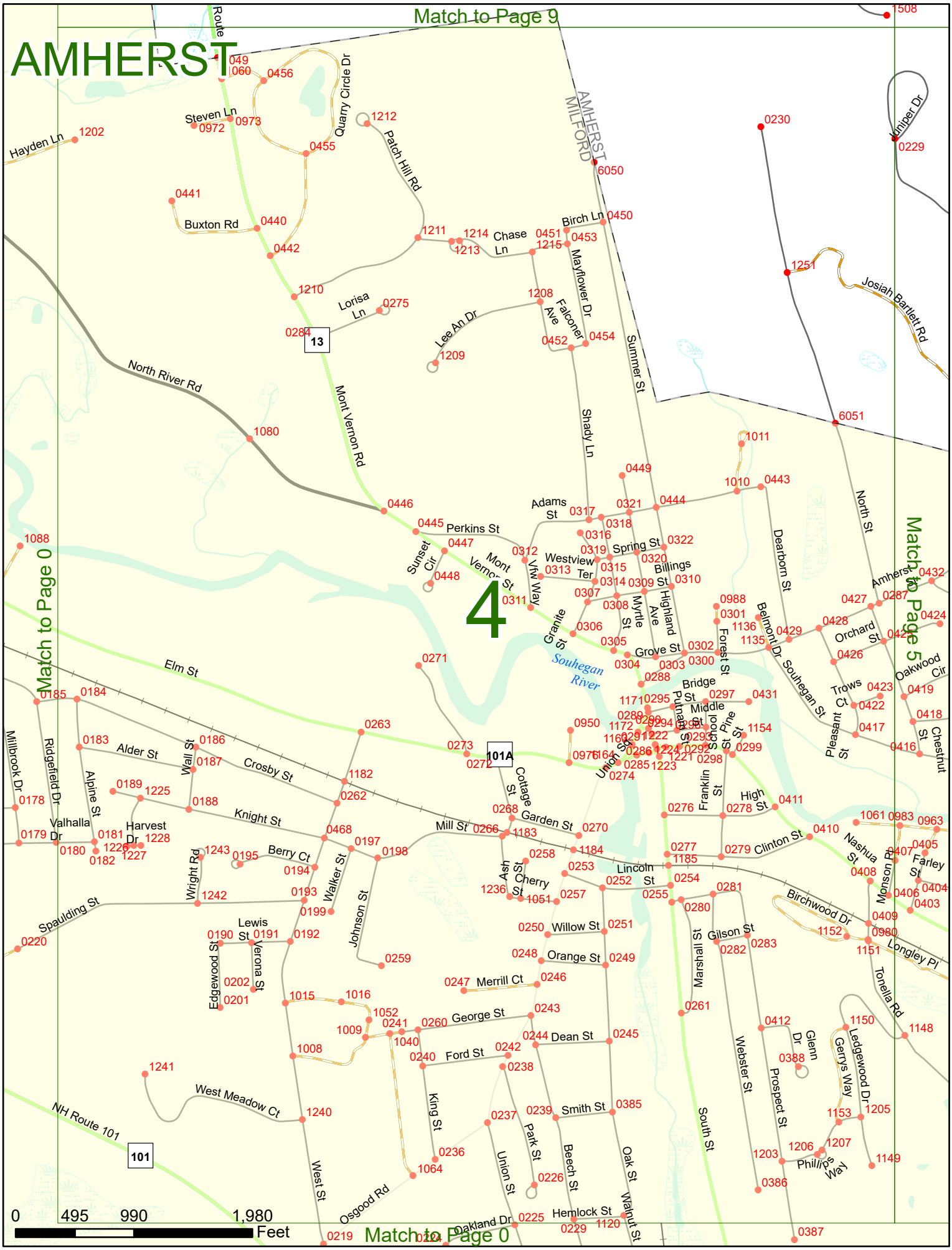
AMHERST
Match to Page 9
Match to Page 0
Match to Page 5
Match to Page 0
4
AMHERST
MILFORD
Souhegan River
Route
Hayden Ln
Steven Ln
Quarry Circle Dr
Patch Hill Rd
Buxton Rd
Chase Ln
Birch Ln
Mayflower Dr
Falconer Ave
Lorisa Ln
Lee An Dr
Summer St
Juniper Dr
Josiah Bartlett Rd
North River Rd
Mont Vernon Rd
Shady Ln
Adams St
Perkins St
Sunset Cir
Mont Vernon St
Vfw Way
Westview Ter
Spring St
Billings St
Granite St
Myrtle St
Highland Ave
Grove St
Dearborn St
North St
Amherst St
Belmont Dr
Forest St
Orchard St
Southegan St
Trows Ct
Oakwood Cir
Pleasant St
Chestnut St
Elm St
Bridge St
Middle St
Putnam St
Union St
Pine St
School St
Franklin St
High St
Clinton St
Nashua St
Monson Pl
Farley St
Birchwood Dr
Longley Pl
Tonella Rd
Millbrook Dr
Ridgefield Dr
Alpine St
Alder St
Wall St
Crosby St
Knight St
Valhalla Dr
Harvest Dr
Wright Rd
Berry Ct
Walker St
Johnson St
Spaulding St
Lewis St
Edgewood St
Verona St
Cottage St
Mill St
Garden St
Ash St
Cherry St
Lincoln St
Willow St
Orange St
Merrill Ct
Marshall St
Gilson St
Webster St
Prospect St
Glenn Dr
Gerrys Way
Ledgewood Dr
Phillips Way
South St
George St
Dean St
Ford St
West Meadow Ct
NH Route 101
King St
Park St
Smith St
Beech St
Oak St
Walnut St
West St
Osgood Rd
Union St
Oakland Dr
Hemlock St
101A
13
101
0 495 990 1,980
Feet

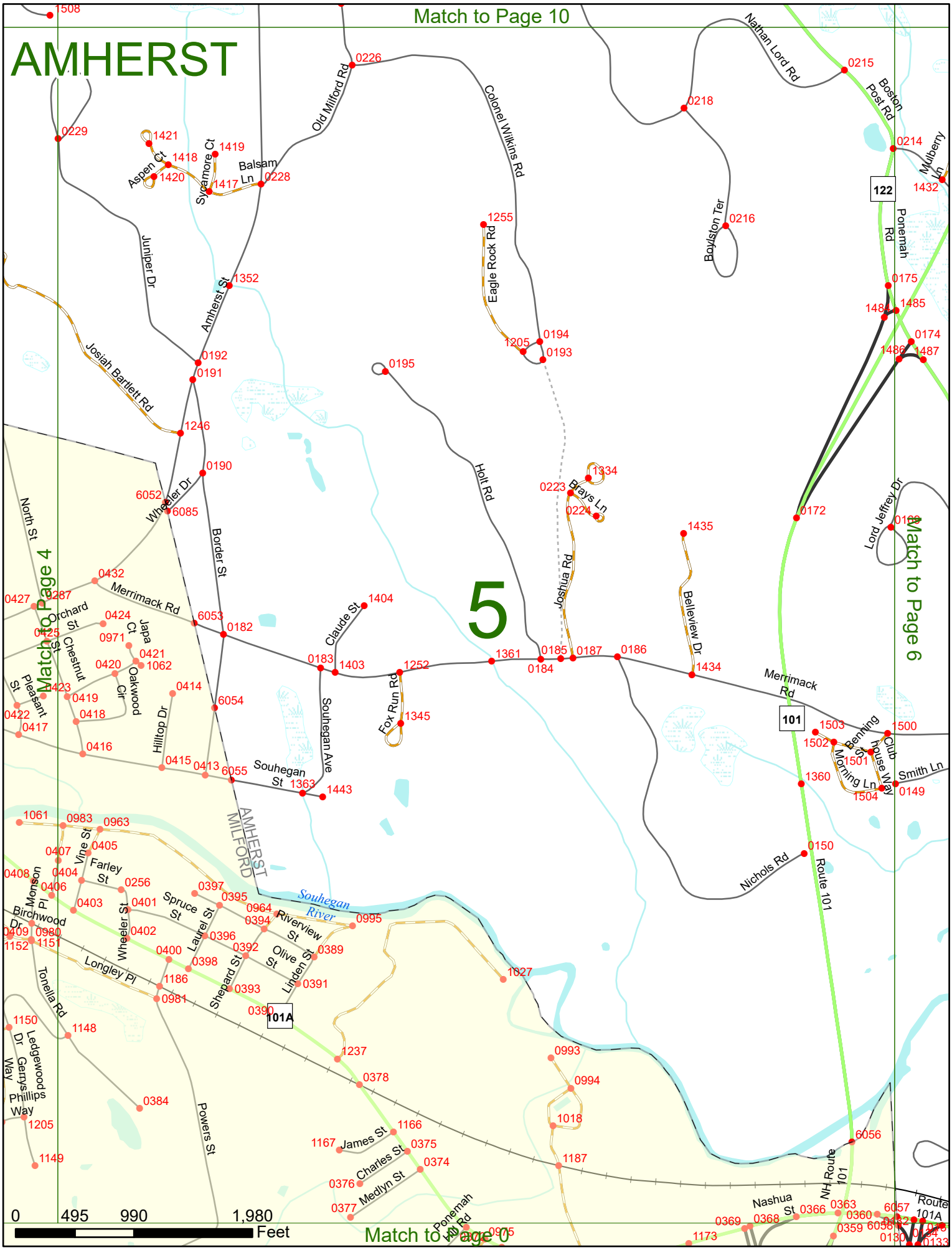
Match to Page 10
AMHERST
5
Match to Page 4
Match to Page 6
Match to Page 0
AMHERST
MILFORD
Souhegan River
Old Milford Rd
Colonel Wilkins Rd
Nathan Lord Rd
Boston Post Rd
Mulberry Ln
Ponemah Rd
Aspen Ct
Sycamore Ct
Balsam Ln
Juniper Dr
Amherst St
Josiah Bartlett Rd
Eagle Rock Rd
Boylston Ter
Holt Rd
Brays Ln
Joshua Rd
Belleview Dr
Lord Jeffrey Dr
Wheeler Dr
Border St
North St
Merrimack Rd
Orchard St
Chestnut St
Japa Ct
Oakwood Cir
Pleasant St
Hilltop Dr
Claude St
Souhegan Ave
Fox Run Rd
Souhegan St
Benning St
Club House Way
Morning Ln
Smith Ln
Nichols Rd
Route 101
Vine St
Farley St
Menson Pl
Birchwood Dr
Spruce St
Wheeler St
Laurel St
Riverview St
Olive St
Linden St
Shepard St
Longley Pl
Tonella Rd
Ledgewood Dr
Gerrys Way
Phillips Way
Powers St
James St
Charles St
Medlyn St
Nashua St
NH Route 101
Route 101A
122
101
101A
0 495 990 1,980
Feet

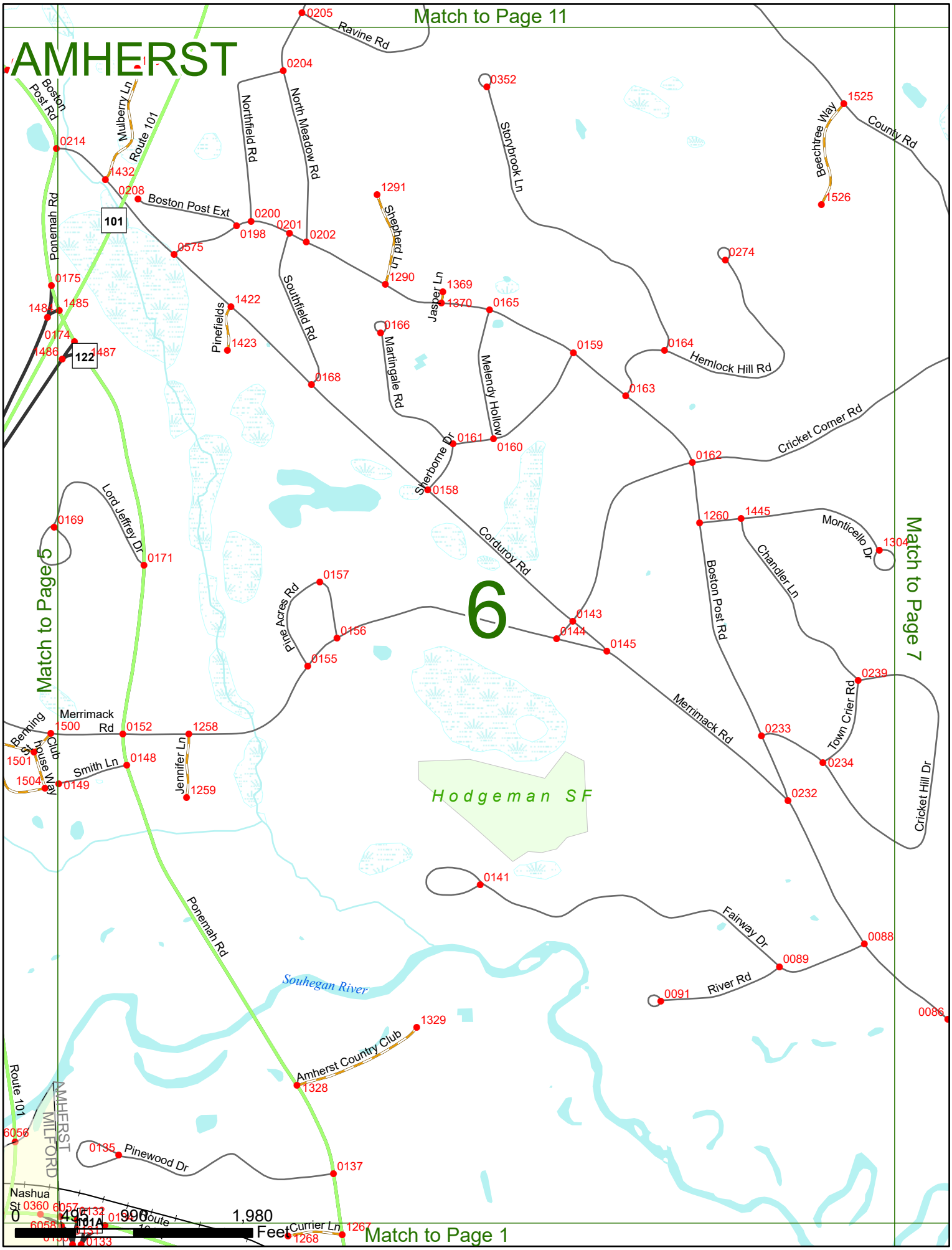
Match to Page 11
AMHERST
Boston Post Rd
Mulberry Ln
Route 101
Ponemah Rd
Boston Post Ext
Northfield Rd
North Meadow Rd
Ravine Rd
Storybrook Ln
Beechtree Way
County Rd
Shepherd Ln
Jasper Ln
Southfield Rd
Pinefields
Martingale Rd
Melendy Hollow
Hemlock Hill Rd
Cricket Corner Rd
Sherborne Dr
Corduroy Rd
Lord Jeffrey Dr
Pine Acres Rd
Monticello Dr
Chandler Ln
Boston Post Rd
Merrimack Rd
Town Crier Rd
Cricket Hill Dr
Fairway Dr
River Rd
Hodgeman SF
Souhegan River
Amherst Country Club
Pinewood Dr
Currier Ln
Merrimack Rd
Smith Ln
Jennifer Ln
Benning St
Club house Way
Nashua St
Route 101
AMHERST
MILFORD
Route 101A
0 495 990 1,980 Feet
Match to Page 5
Match to Page 7
Match to Page 1
6

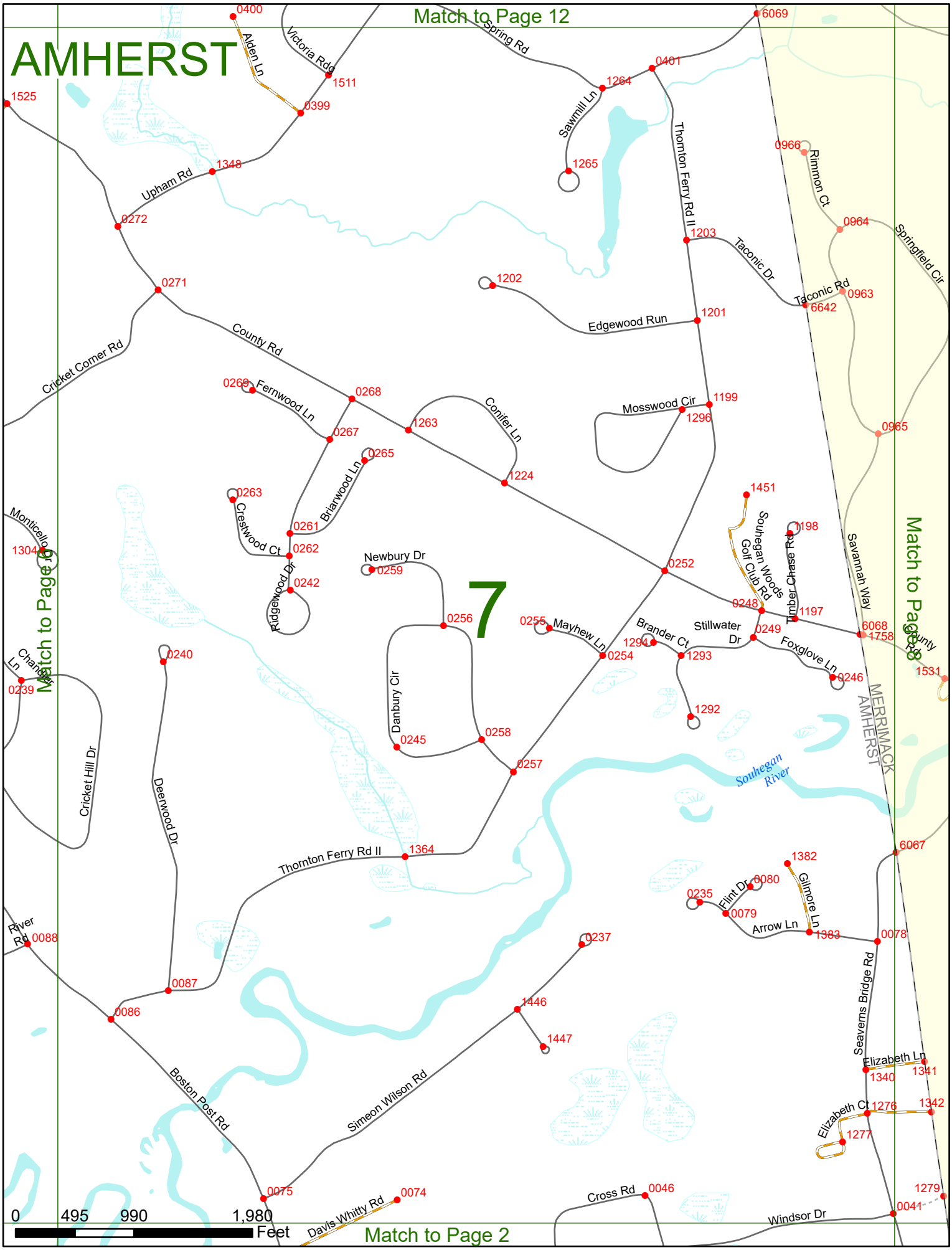
AMHERST
Match to Page 12
Match to Page 2
Match to Page 8
Match to Page 10
7
Alden Ln
Victoria Rd
Spring Rd
Sawmill Ln
Thornton Ferry Rd II
Rimmon Ct
Springfield Cir
Taconic Dr
Taconic Rd
Upham Rd
Edgewood Run
County Rd
Cricket Corner Rd
Fernwood Ln
Conifer Ln
Mosswood Cir
Briarwood Ln
Crestwood Ct
Ridgewood Dr
Newbury Dr
Southegan Woods Golf Club Rd
Timber Chase Rd
Savannah Way
Mayhew Ln
Brander Ct
Stillwater Dr
Foxglove Ln
Monticello Dr
Chandler Ln
Cricket Hill Dr
Deerwood Dr
Danbury Cir
Southegan River
MERRIMACK
AMHERST
Flint Dr
Gilmore Ln
Arrow Ln
River Rd
Seaverns Bridge Rd
Elizabeth Ln
Elizabeth Ct
Boston Post Rd
Simeon Wilson Rd
Cross Rd
Windsor Dr
Davis Whitty Rd
0 495 990 1,980 Feet

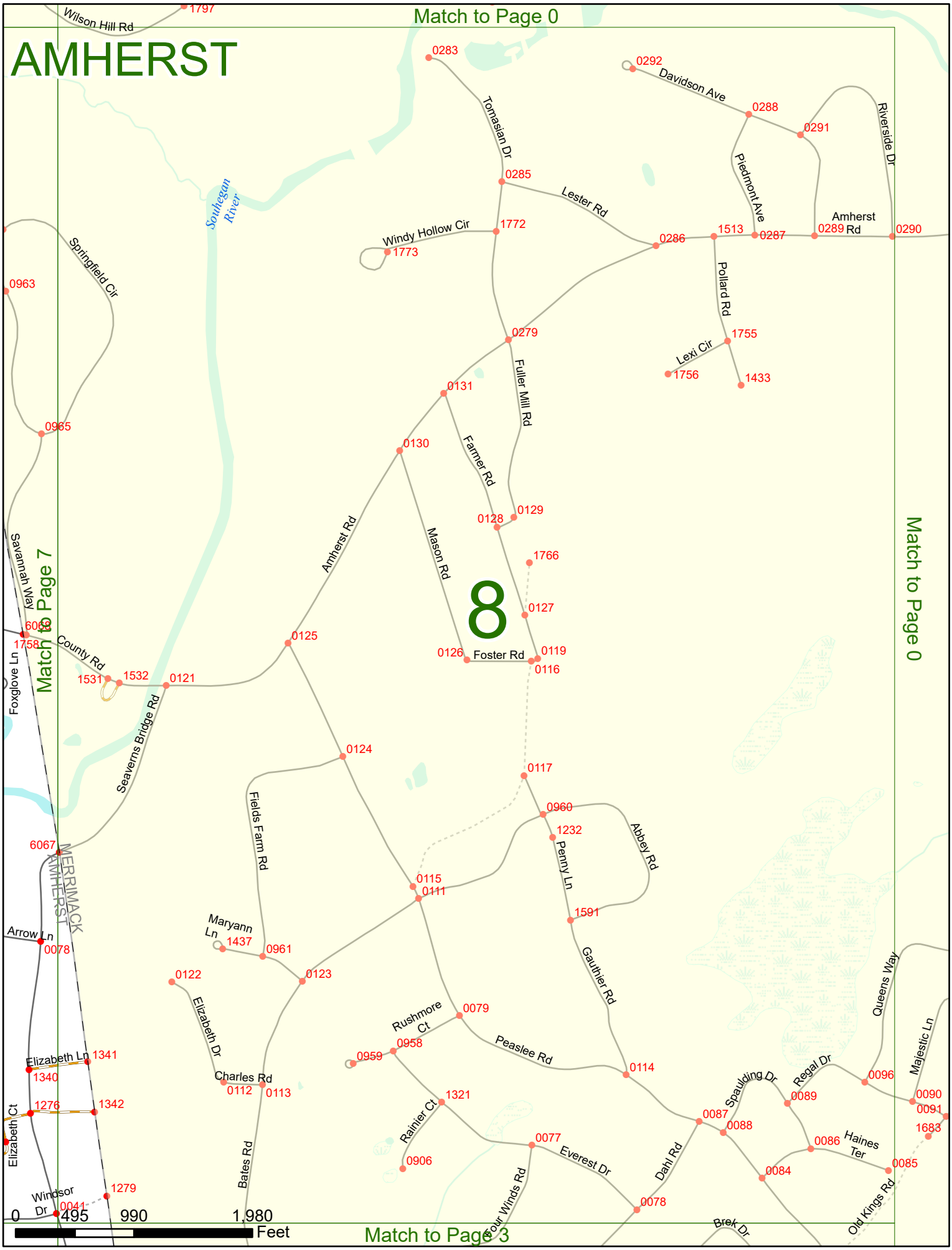
Match to Page 0
AMHERST
Wilson Hill Rd
1797
0283
0292
Davidson Ave
0288
0291
Riverside Dr
Tomasian Dr
0285
Lester Rd
Piedmont Ave
Amherst Rd
0289
0290
Southegan River
Windy Hollow Cir
1772
1773
0286
1513
0287
Springfield Cir
0963
Pollard Rd
0279
1755
Lexi Cir
1756
1433
Fuller Mill Rd
0131
0965
0130
Farmer Rd
0128
0129
Amherst Rd
Mason Rd
1766
8
0127
Savannah Way
6066
1758
County Rd
0125
0126
Foster Rd
0119
0116
Match to Page 7
Match to Page 0
1531
1532
0121
Foxglove Ln
Seaverns Bridge Rd
0124
0117
Fields Farm Rd
0960
1232
Abbey Rd
6067
MERRIMACK
AMHERST
Penny Ln
0115
0111
1591
Arrow Ln
0078
Maryann Ln
1437
0961
Gauthier Rd
0122
0123
Elizabeth Dr
Rushmore Ct
0079
Queens Way
Majestic Ln
0958
0959
Peaslee Rd
Elizabeth Ln
1341
1340
Charles Rd
0112
0113
0114
Spaulding Dr
Regal Dr
0096
1321
0089
0090
1276
1342
Rainier Ct
0087
0088
0091
1683
Elizabeth Ct
0077
Everest Dr
0086
Haines Ter
Bates Rd
0906
Dahl Rd
0084
0085
Windsor Dr
1279
0041
Four Winds Rd
0078
Old Kings Rd
Brek Dr
0
495
990
1,980
Feet
Match to Page 3

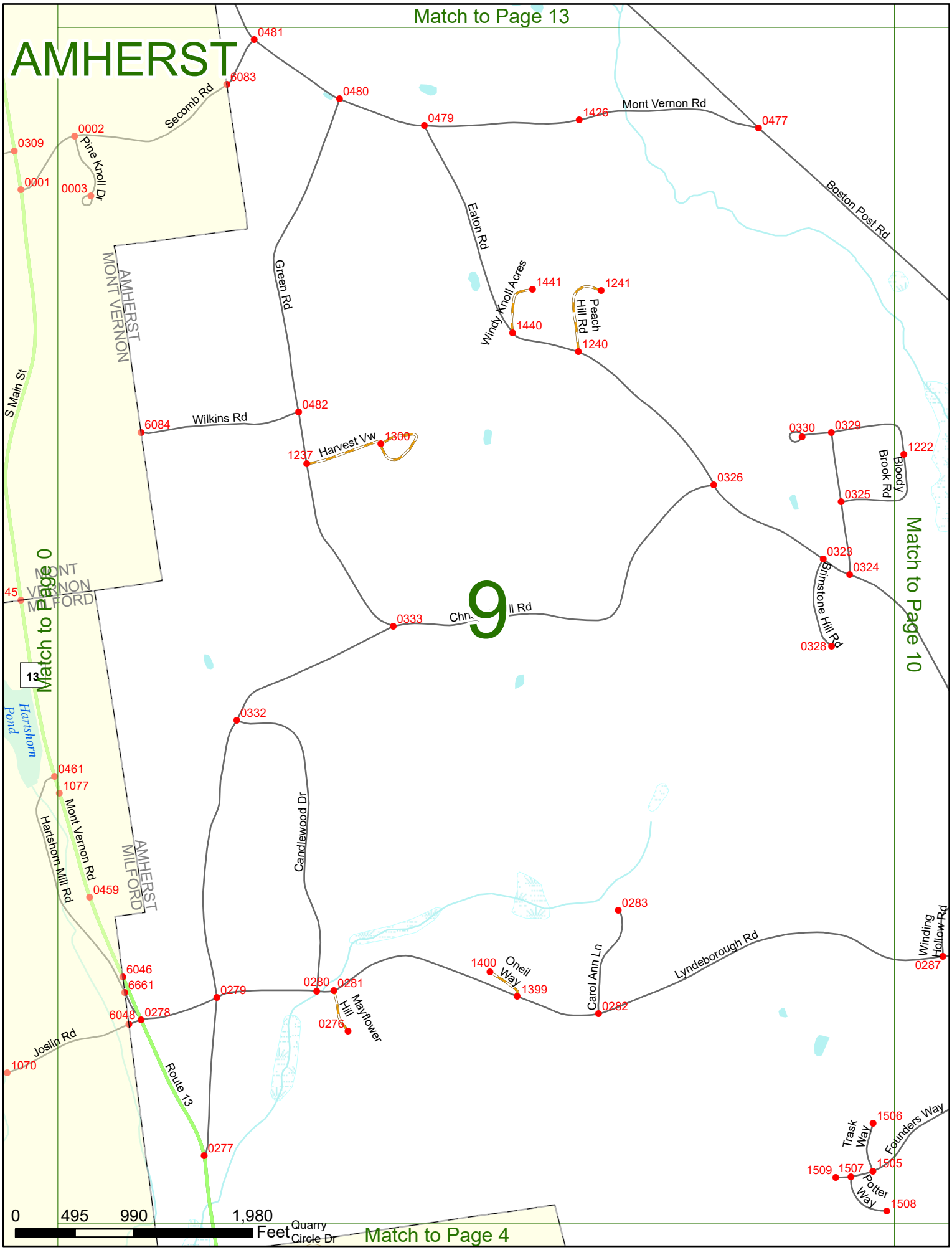
Match to Page 13
AMHERST
9
Match to Page 0
Match to Page 10
Match to Page 4
Secomb Rd
Pine Knoll Dr
Mont Vernon Rd
Boston Post Rd
Eaton Rd
Green Rd
Windy Knoll Acres
Peach Hill Rd
Wilkins Rd
Harvest Vw
Bloody Brook Rd
Brimstone Hill Rd
Chris ll Rd
S Main St
AMHERST MONT VERNON
MONT VERNON MILFORD
AMHERST MILFORD
Hartshorn Pond
Hartshorn Mill Rd
Candlewood Dr
Oneil Way
Carol Ann Ln
Lyndeborough Rd
Winding Hollow Rd
Mayflower Hill
Joslin Rd
Route 13
Quarry Circle Dr
Trask Way
Founders Way
Potter Way
0481
6083
0480
0479
1426
0477
0309
0002
0001
0003
1441
1241
1440
1240
6084
0482
1237
1300
0330
0329
1222
0326
0325
0323
0324
0328
0333
0332
0461
1077
0459
6046
6661
6048
0278
0279
0280
0281
0276
1400
1399
0283
0282
0287
1070
0277
1506
1509
1507
1505
1508
0
495
990
1,980
Feet

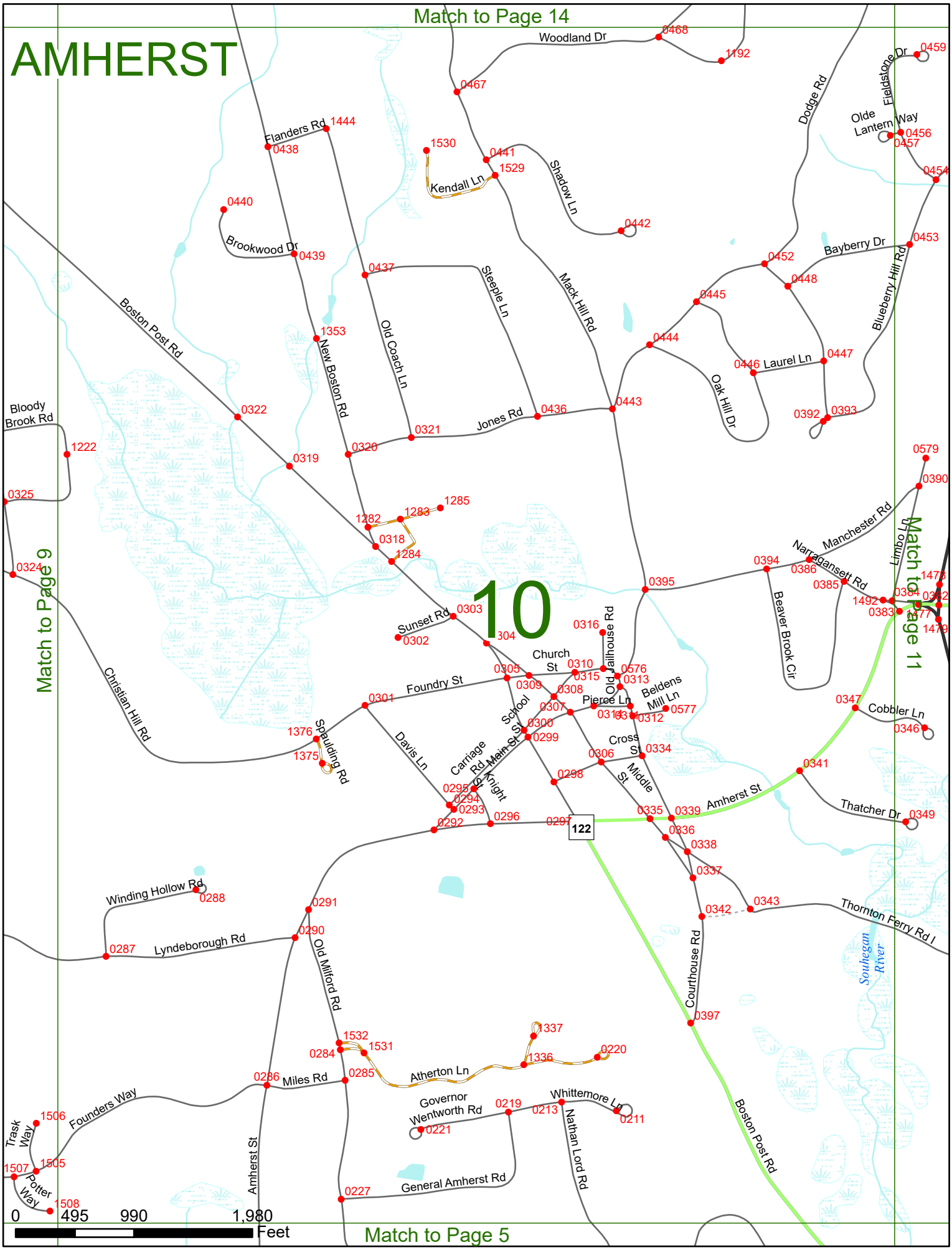
Match to Page 14
AMHERST
10
Match to Page 9
Match to Page 11
Match to Page 5
Woodland Dr
Flanders Rd
Brookwood Dr
Kendall Ln
Shadow Ln
Dodge Rd
Fieldstone Dr
Olde Lantern Way
Bayberry Dr
Blueberry Hill Rd
Boston Post Rd
New Boston Rd
Old Coach Ln
Steeple Ln
Mack Hill Rd
Laurel Ln
Oak Hill Dr
Jones Rd
Bloody Brook Rd
Manchester Rd
Narragansett Rd
Limbo Ln
Beaver Brook Cir
Sunset Rd
Church St
Old Jailhouse Rd
Foundry St
Pierce Ln
Beldens Mill Ln
Cobbler Ln
Christian Hill Rd
Spaulding Rd
Davis Ln
Carriage Rd
Main St
School St
Knight St
Cross St
Middle St
Amherst St
Thatcher Dr
Winding Hollow Rd
Lyndeborough Rd
Old Milford Rd
Thornton Ferry Rd
Souhegan River
Courthouse Rd
Atherton Ln
Miles Rd
Founders Way
Trask Way
Potter Way
Governor Wentworth Rd
Whittemore Ln
Nathan Lord Rd
General Amherst Rd
Amherst St
Boston Post Rd
122
0 495 990 1,980
Feet

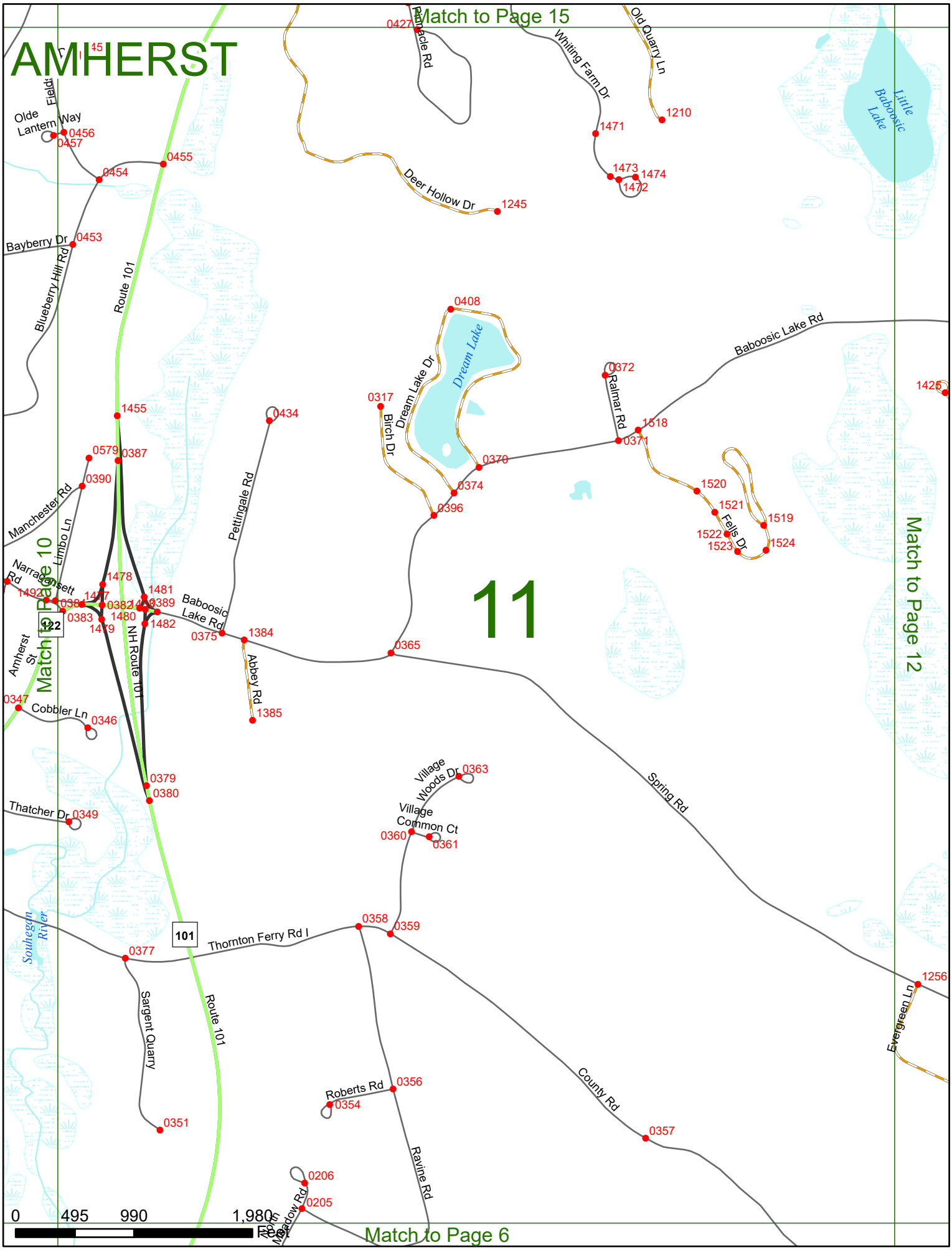
AMHERST
11
Match to Page 15
Match to Page 10
Match to Page 12
Match to Page 6
Little Baboosic Lake
Dream Lake
Southegan River
Baboosic Lake Rd
Deer Hollow Dr
Whiting Farm Dr
Old Quarry Ln
Dream Lake Dr
Birch Dr
Ralmar Rd
Fells Dr
Pettingale Rd
Abbey Rd
Spring Rd
Village Woods Dr
Village Common Ct
Thornton Ferry Rd I
Roberts Rd
Ravine Rd
County Rd
Evergreen Ln
Route 101
NH Route 101
Sargent Quarry
Cobbler Ln
Thatcher Dr
Amherst St
Narragansett Rd
Manchester Rd
Limbo Ln
Blueberry Hill Rd
Bayberry Dr
Olde Lantern Way
Fields
Meadow Rd
122
101
0 495 990 1,980 Feet

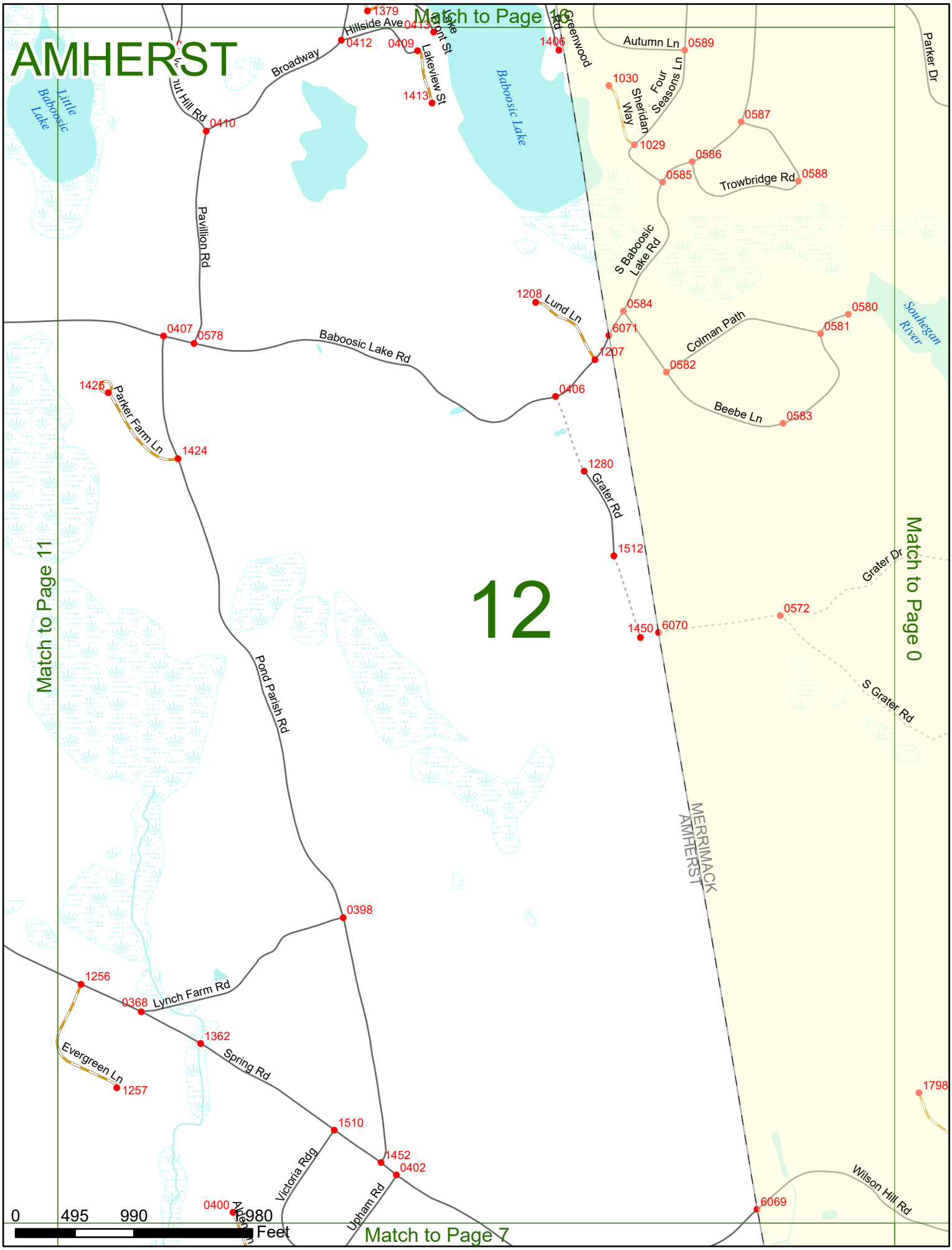
AMHERST
12
Match to Page 10
Match to Page 11
Match to Page 0
Match to Page 7
Little Baboosic Lake
Baboosic Lake
Souhegan River
Hillside Ave
Broadway
Lake Pt St
Lakeview St
Greenwood Rd
Autumn Ln
Four Seasons Ln
Sheridan Way
Parker Dr
Trowbridge Rd
S Baboosic Lake Rd
Pavillion Rd
Lund Ln
Colman Path
Baboosic Lake Rd
Parker Farm Ln
Beebe Ln
Grater Rd
Grater Dr
S Grater Rd
Pond Parish Rd
MERRIMACK
AMHERST
Lynch Farm Rd
Evergreen Ln
Spring Rd
Victoria Rdg
Upham Rd
Wilson Hill Rd
1379
0413
0412
0409
1413
0410
1406
1030
0587
1029
0586
0585
0588
1208
0584
0580
6071
0581
0407
0578
1207
0582
1426
0406
0583
1424
1280
1512
0572
1450
6070
0398
1256
0368
1362
1257
1798
1510
1452
0402
0400
6069
0 495 990 1980 Feet

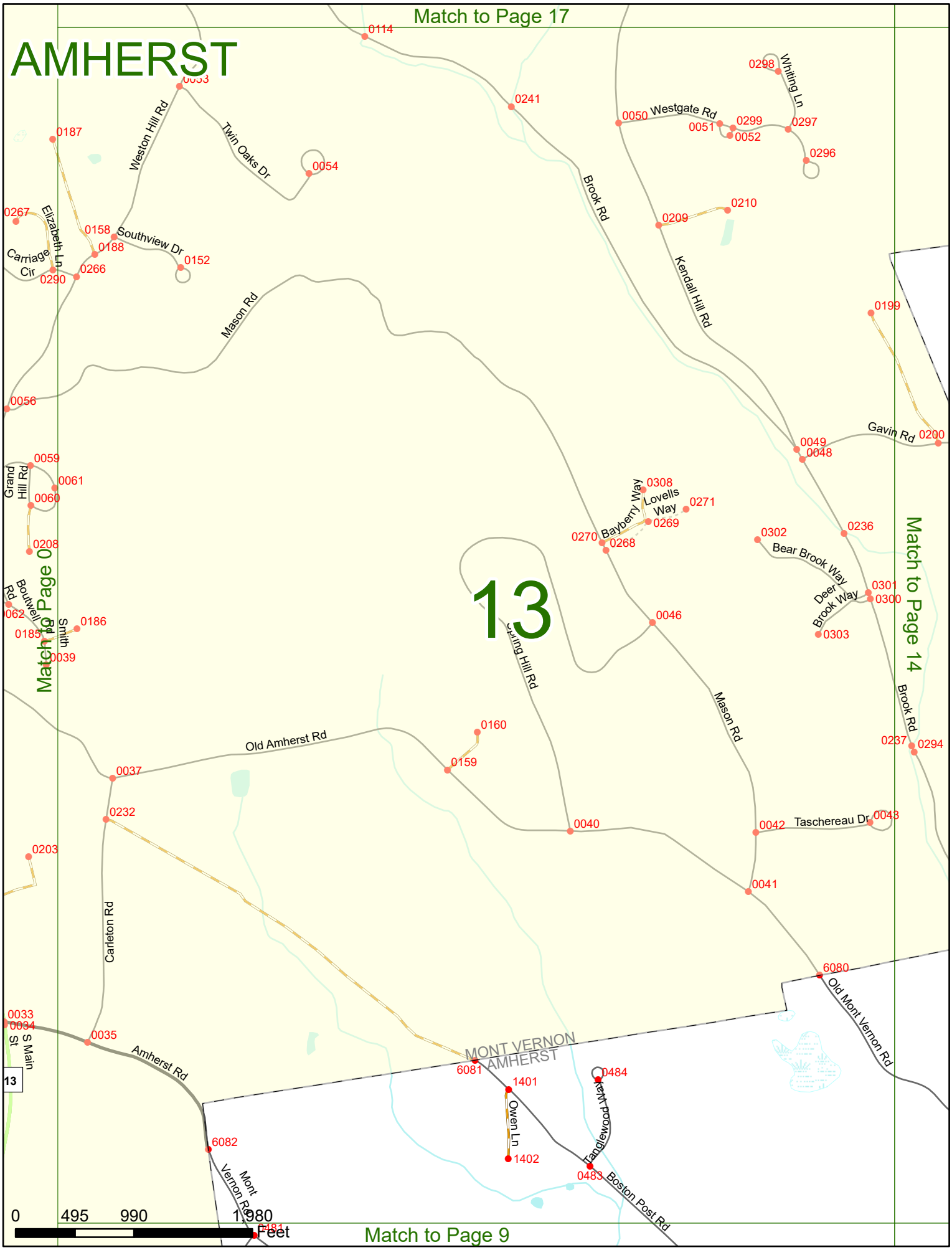
Match to Page 17
AMHERST
13
Match to Page 0
Match to Page 14
Match to Page 9
Weston Hill Rd
Twin Oaks Dr
Southview Dr
Elizabeth Ln
Carriage Cir
Mason Rd
Brook Rd
Westgate Rd
Whiting Ln
Kendall Hill Rd
Gavin Rd
Grand Hill Rd
Bayberry Way
Lovells Way
Bear Brook Way
Deer Brook Way
Boutwell Rd
Smith Rd
Spring Hill Rd
Old Amherst Rd
Taschereau Dr
Carleton Rd
Amherst Rd
S Main St
MONT VERNON
AMHERST
Owen Ln
Tanglewood Dr
Boston Post Rd
Mont Vernon Rd
Old Mont Vernon Rd
0 495 990 1,980
Feet

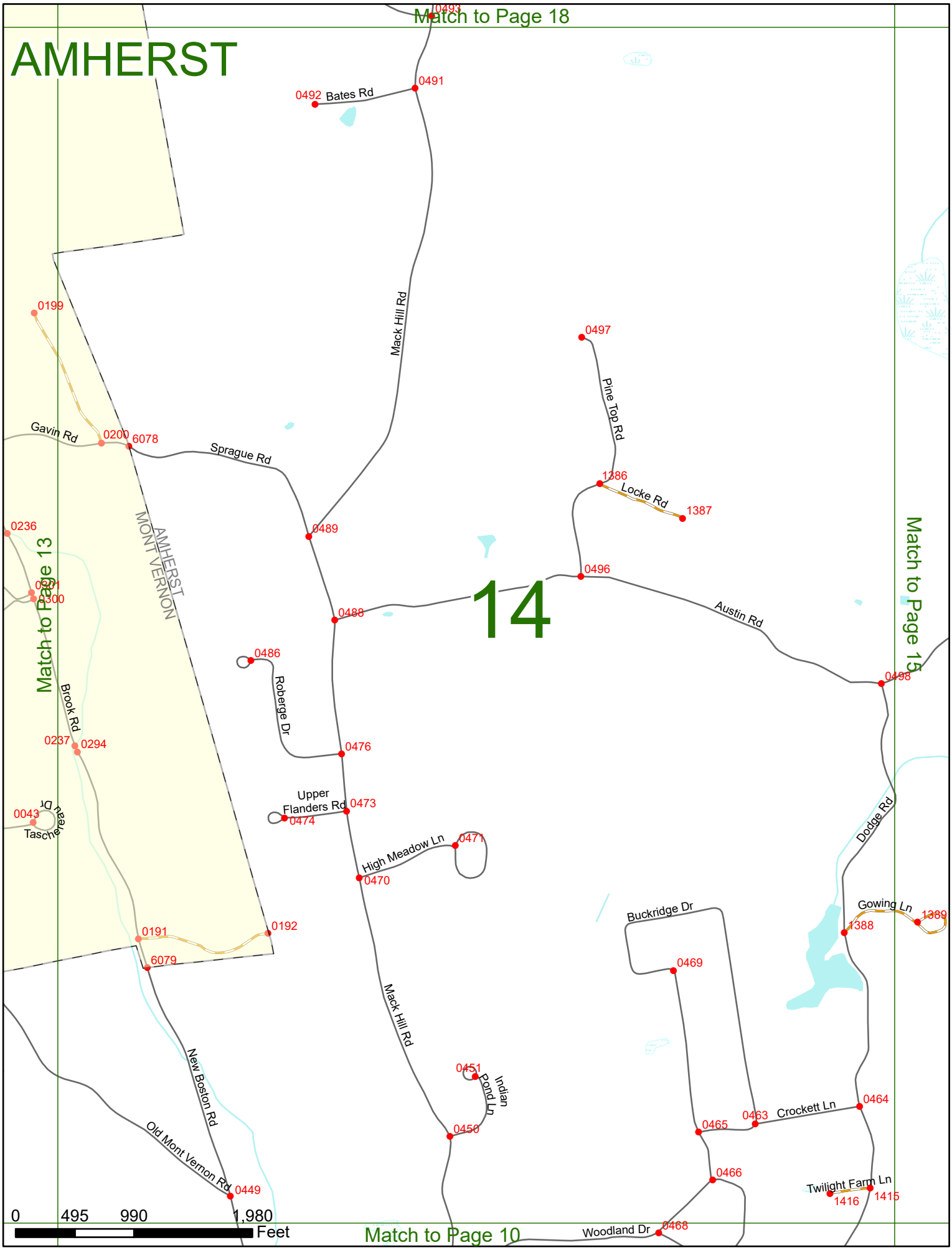
Match to Page 18
AMHERST
0493
0492
Bates Rd
0491
Mack Hill Rd
0199
0497
Pine Top Rd
Gavin Rd
0200
6078
Sprague Rd
1386
Locke Rd
1387
0236
0489
AMHERST
MONT VERNON
Match to Page 13
0300
0496
14
0488
Austin Rd
Match to Page 15
0486
Roberge Dr
0498
Brook Rd
0237
0294
0476
Upper
Flanders Rd
0473
0474
0043
Taschereau Dr
High Meadow Ln
0471
0470
Dodge Rd
Gowing Ln
1389
1388
Buckridge Dr
0191
0192
6079
0469
Mack Hill Rd
New Boston Rd
0451
Indian
Pond Ln
0464
0463
Crockett Ln
0465
0450
Old Mont Vernon Rd
0466
Twilight Farm Ln
1416
1415
0449
0
495
990
1,980
Feet
Woodland Dr
0468
Match to Page 10

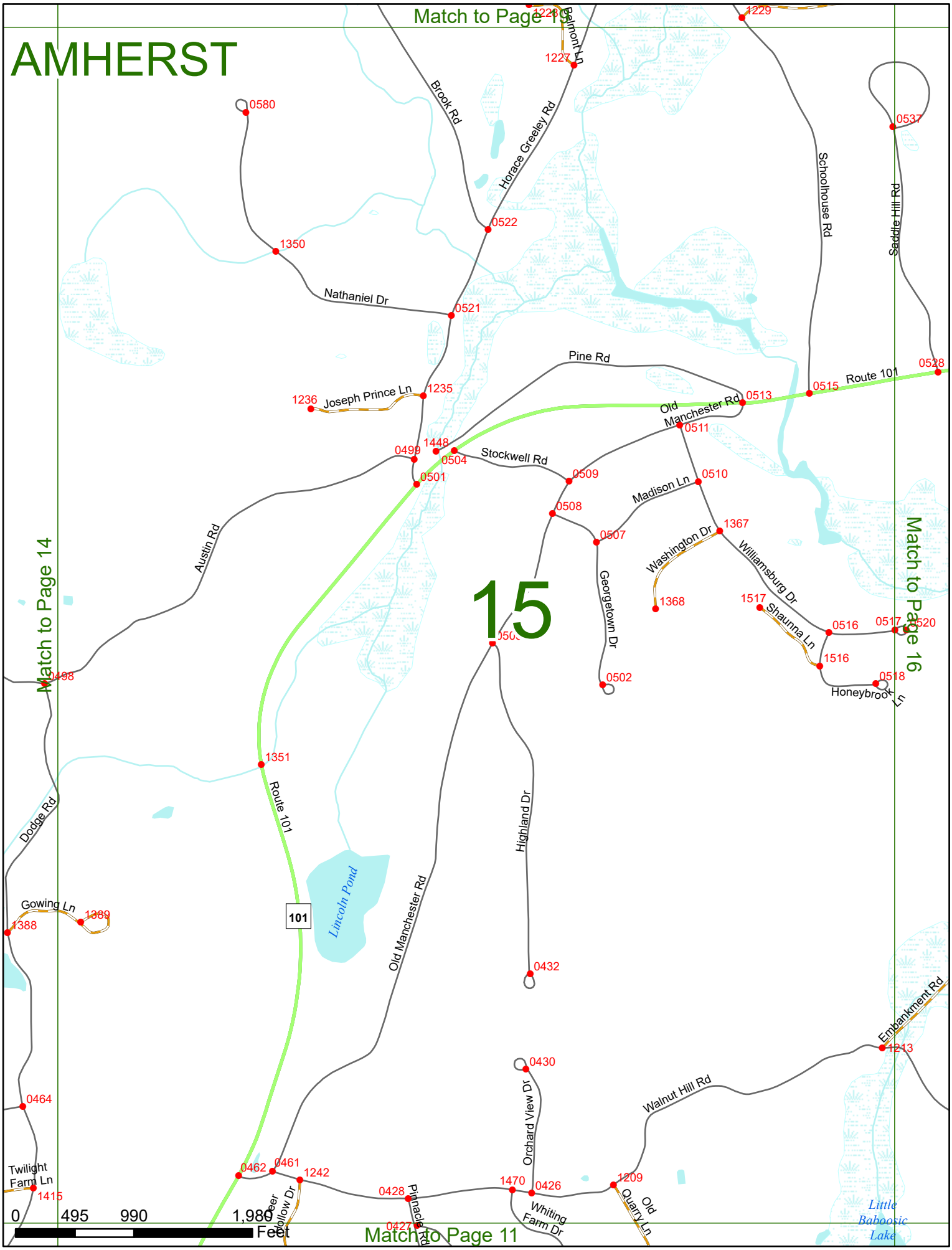
AMHERST
15
Match to Page 13
Match to Page 14
Match to Page 16
Match to Page 11
Brook Rd
Horace Greeley Rd
Belmont Ln
Schoolhouse Rd
Saddle Hill Rd
Nathaniel Dr
Pine Rd
Route 101
Joseph Prince Ln
Old Manchester Rd
Stockwell Rd
Madison Ln
Washington Dr
Williamsburg Dr
Shaunna Ln
Honeybrook Ln
Georgetown Dr
Austin Rd
Dodge Rd
Gowing Ln
Highland Dr
Old Manchester Rd
Lincoln Pond
Orchard View Dr
Walnut Hill Rd
Embankment Rd
Twilight Farm Ln
Deer Hollow Dr
Pinnacle Rd
Whiting Farm Dr
Old Quarry Ln
Little Baboosic Lake
0580
1350
0522
0521
1236
1235
0499
1448
0504
0501
0513
0511
0515
0528
0537
1229
1227
0509
0508
0507
0510
1367
1368
1517
0516
0517
0520
1516
0518
0502
0498
1351
1388
1389
0432
0430
1213
0464
0462
0461
1242
1415
0428
1470
0426
1209
0427
0
495
990
1,980
Feet

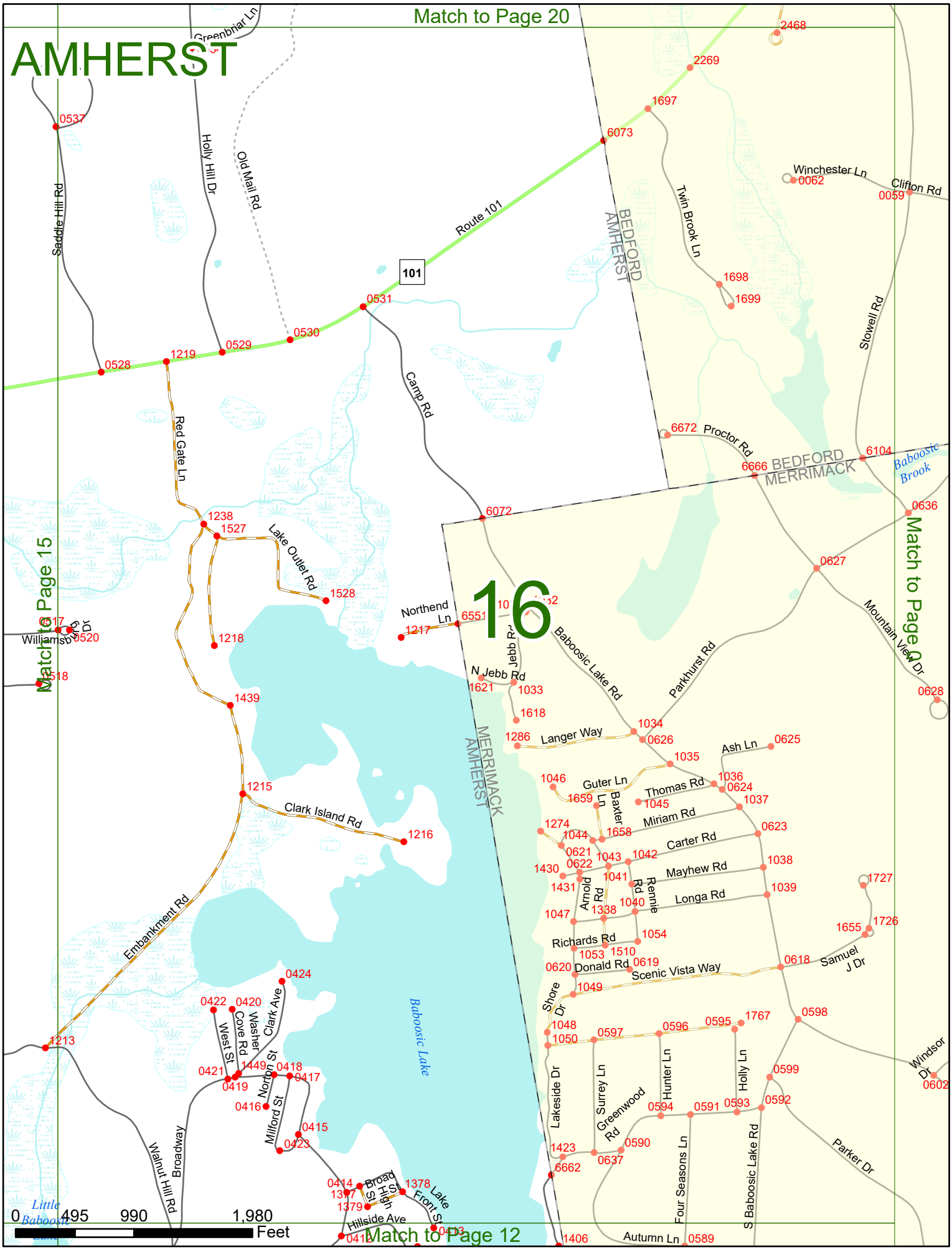
Match to Page 20
AMHERST
16
Match to Page 15
Match to Page 9
Match to Page 12
Route 101
101
Saddle Hill Rd
Holly Hill Dr
Old Mail Rd
Greenbriar Ln
Red Gate Ln
Camp Rd
Lake Outlet Rd
Northend Ln
Williamsburg Dr
Clark Island Rd
Embankment Rd
Baboosic Lake
Little Baboosic Lake
Norton St
Milford St
Clark Ave
Washer Cove Rd
West St
Broadway
Walnut Hill Rd
Broad St
High St
Lake Front St
Hillside Ave
Jebb Rd
N Jebb Rd
Baboosic Lake Rd
Parkhurst Rd
Langer Way
Guter Ln
Baxter Ln
Thomas Rd
Miriam Rd
Carter Rd
Mayhew Rd
Longa Rd
Arnold Rd
Rennie Rd
Richards Rd
Donald Rd
Scenic Vista Way
Shore Dr
Lakeside Dr
Surrey Ln
Greenwood Rd
Hunter Ln
Holly Ln
Four Seasons Ln
S Baboosic Lake Rd
Parker Dr
Autumn Ln
Samuel J Dr
Windsor Dr
Ash Ln
Mountain View Dr
Stowell Rd
Twin Brook Ln
Winchester Ln
Clifton Rd
Proctor Rd
Baboosic Brook
BEDFORD
AMHERST
BEDFORD
MERRIMACK
MERRIMACK
AMHERST
0 495 990 1,980
Feet

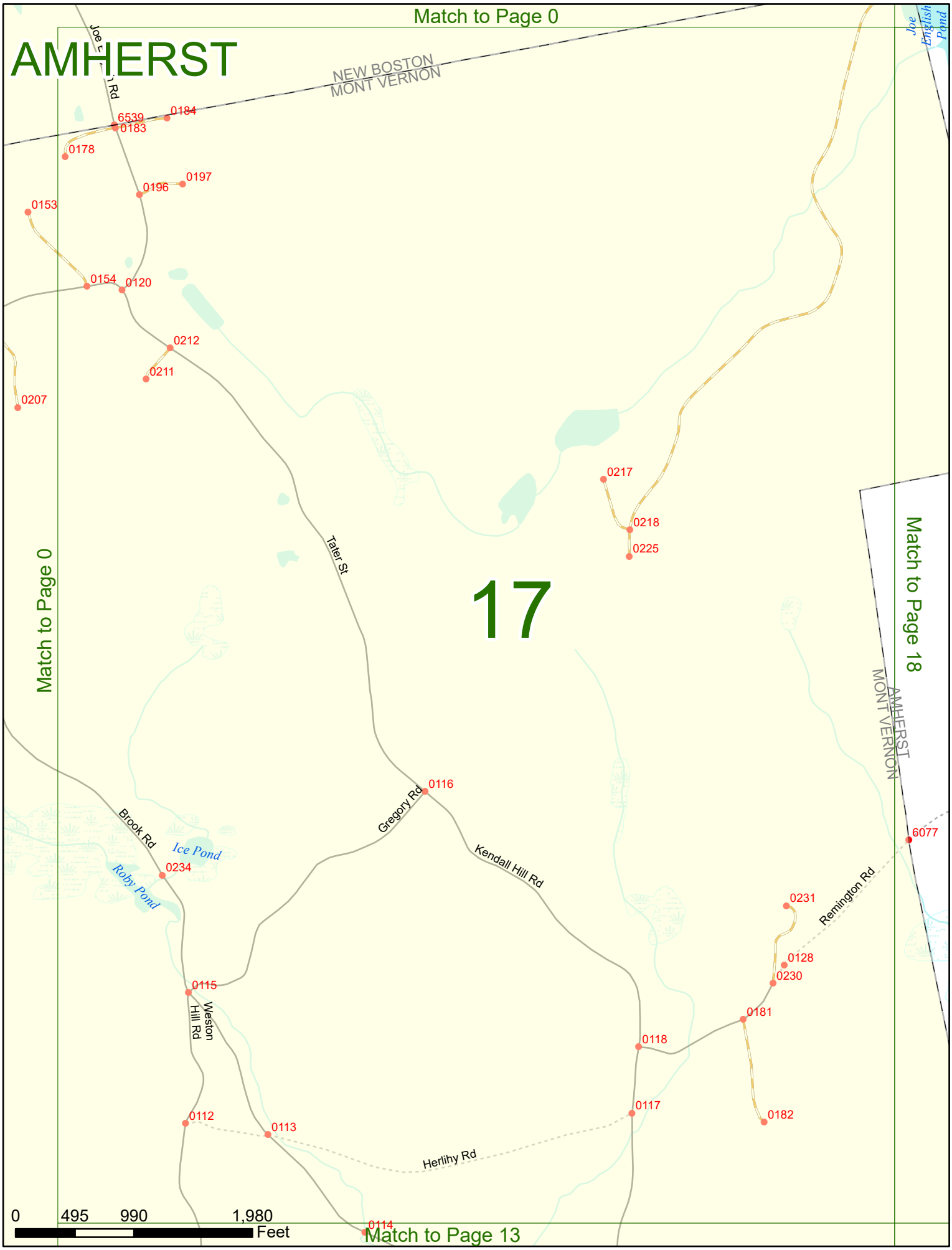
Match to Page 0
AMHERST
NEW BOSTON
MONT VERNON
Joe English Pond
6539
0184
0183
0178
0196
0197
0153
0154
0120
0212
0211
0207
0217
0218
0225
Tater St
17
Match to Page 0
Match to Page 18
AMHERST
MONT VERNON
Gregory Rd
0116
Brook Rd
Ice Pond
Roby Pond
0234
Kendall Hill Rd
6077
Remington Rd
0231
0128
0230
0115
Weston Hill Rd
0181
0118
0117
0182
0112
0113
Herlihy Rd
0114
0 495 990 1,980
Feet
Match to Page 13

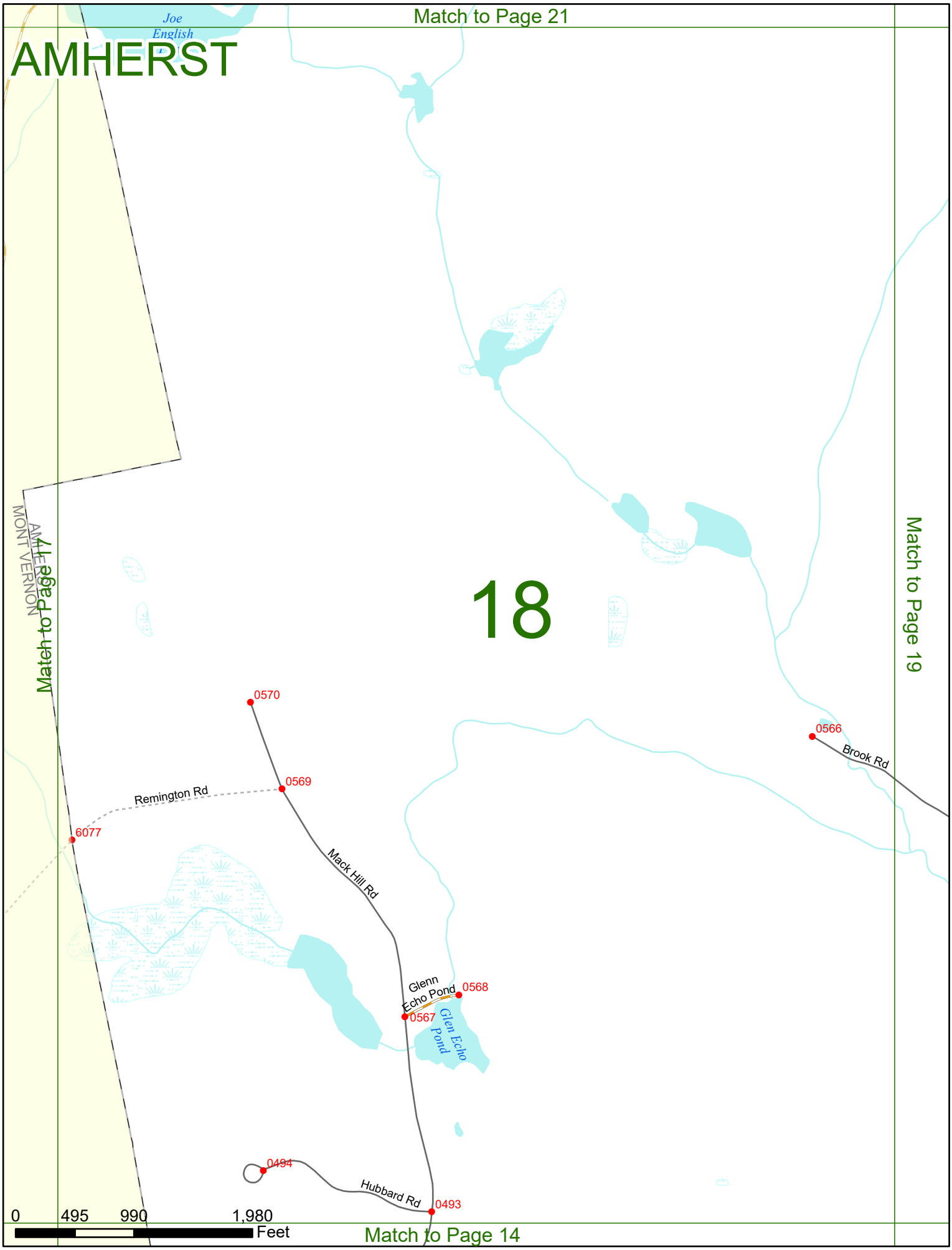
Match to Page 21
AMHERST
Joe English
Match to Page 17
AMHERST
MONT VERNON
18
Match to Page 19
0570
0569
Remington Rd
6077
Mack Hill Rd
0566
Brook Rd
Glenn
Echo Pond
0568
0567
Glen Echo Pond
0494
Hubbard Rd
0493
0 495 990 1,980
Feet
Match to Page 14

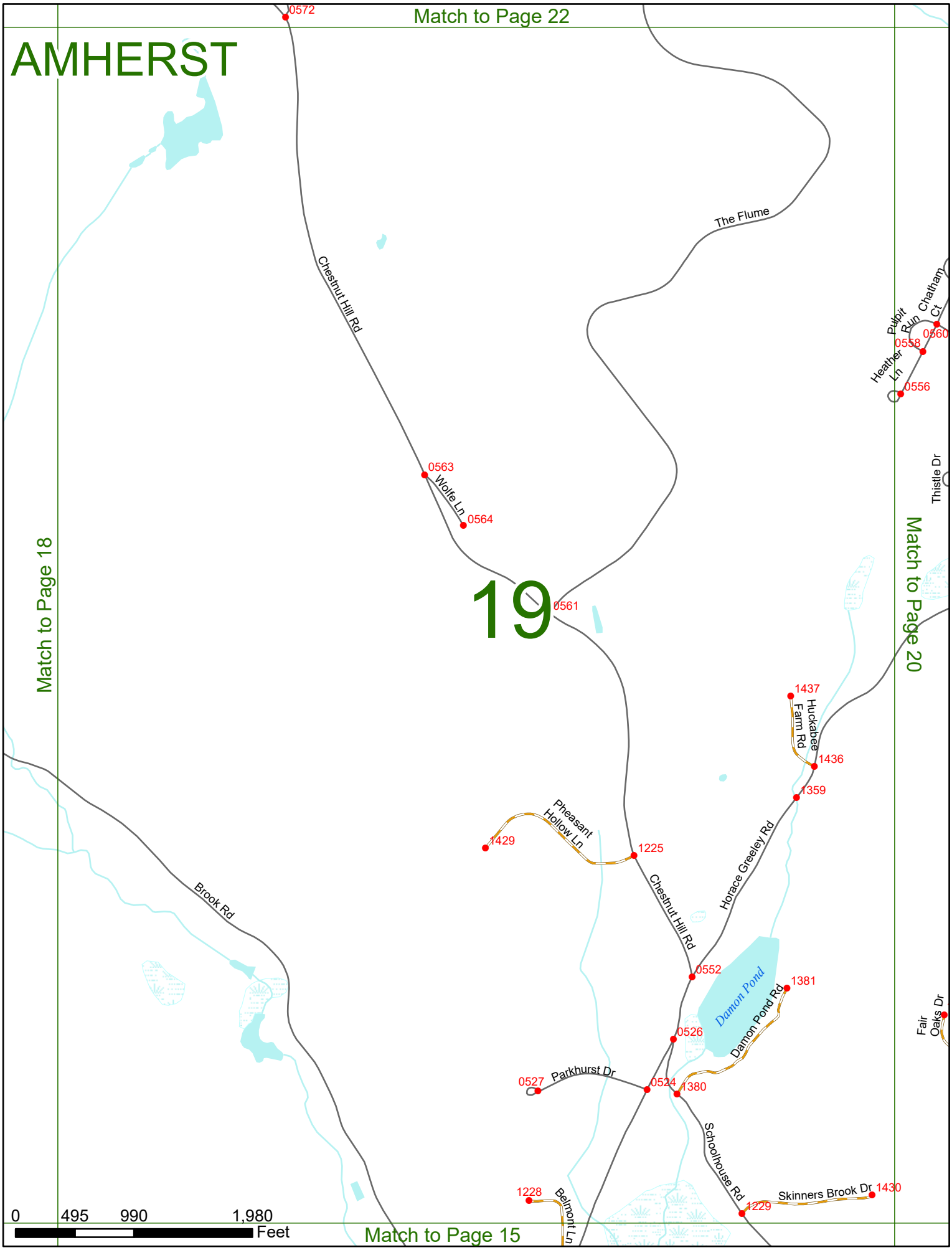
Match to Page 22
AMHERST
0572
Chestnut Hill Rd
The Flume
Pulpit Run
Chatham Ct
0560
0558
Heather Ln
0556
Thistle Dr
0563
Wolfe Ln
0564
19
0561
Match to Page 18
Match to Page 20
1437
Huckabee Farm Rd
1436
1359
Pheasant Hollow Ln
1429
1225
Horace Greeley Rd
Brook Rd
Chestnut Hill Rd
0552
Damon Pond
1381
Damon Pond Rd
Fair Oaks Dr
0526
0527
Parkhurst Dr
0524
1380
Schoolhouse Rd
1228
Belmont Ln
Skinners Brook Dr
1430
1229
0
495
990
1,980
Feet
Match to Page 15

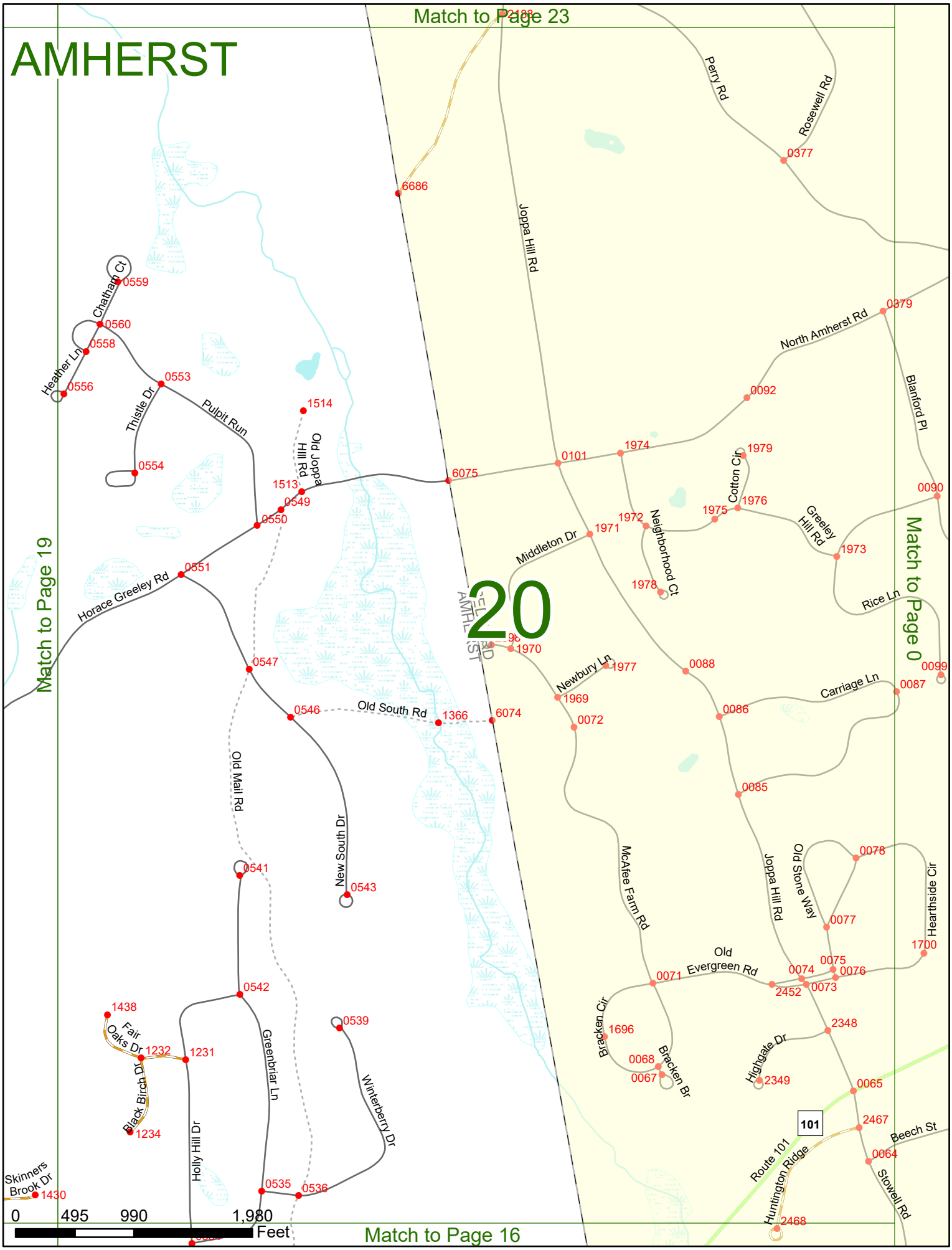
Match to Page 23
AMHERST
20
Match to Page 19
Match to Page 0
Match to Page 16
Perry Rd
Rosewell Rd
0377
6686
Joppa Hill Rd
Chatham Ct
0559
0560
0558
Heather Ln
0556
0553
Thistle Dr
Pulpit Run
0554
1514
Old Joppa Hill Rd
1513
0549
0550
6075
0101
1974
North Amherst Rd
0379
0092
Blanford Pl
0090
Cotton Cir
1979
1976
1975
Greeley Hill Rd
1973
Middleton Dr
1971
1972
Neighborhood Ct
1978
Rice Ln
Horace Greeley Rd
0551
0547
1970
Newbury Ln
1977
1969
0088
0099
Carriage Ln
0087
0546
Old South Rd
1366
6074
0072
0086
Old Mail Rd
0085
New South Dr
0543
0541
McAfee Farm Rd
Joppa Hill Rd
Old Stone Way
0078
0077
Hearthside Cir
1700
Old Evergreen Rd
0071
0074
0075
0076
2452
0073
0542
1438
Fair Oaks Dr
1232
1231
Black Birch Dr
1234
Greenbriar Ln
0539
Winterberry Dr
Bracken Cir
1696
0068
0067
Bracken Br
Highgate Dr
2348
2349
0065
101
2467
Beech St
0064
Route 101
Huntington Ridge
Stowell Rd
2468
Holly Hill Dr
Skinners Brook Dr
1430
0535
0536
0
495
990
1,980
Feet

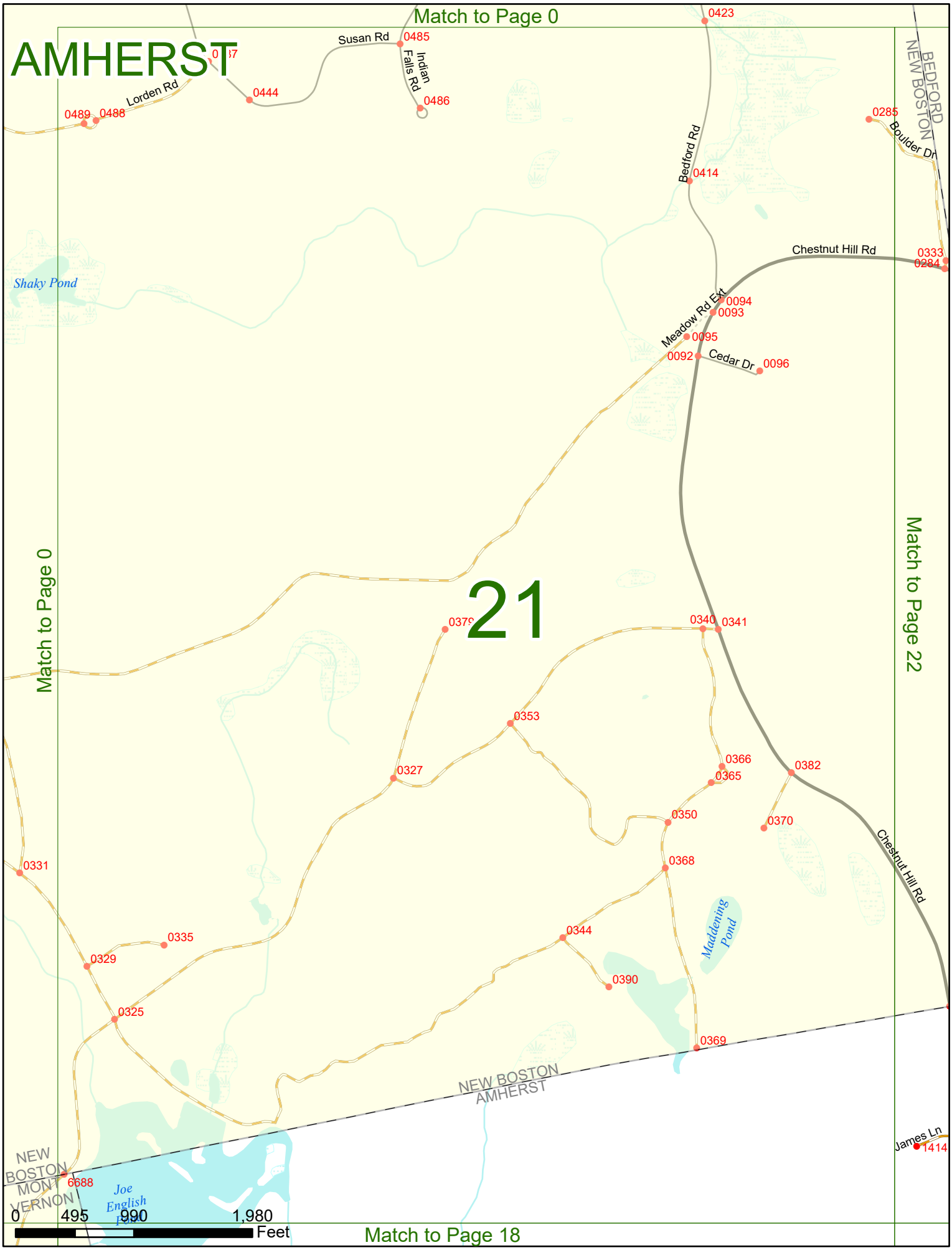
Match to Page 0
AMHERST
Susan Rd
0485
Indian Falls Rd
0486
0444
Lorden Rd
0489
0488
0423
BEDFORD
NEW BOSTON
0285
Boulder Dr
Bedford Rd
0414
Chestnut Hill Rd
0333
0284
Shaky Pond
Meadow Rd Ext
0094
0093
0095
0092
Cedar Dr
0096
Match to Page 0
Match to Page 22
21
0379
0340
0341
0353
0327
0366
0365
0382
0350
0370
0331
0368
Chestnut Hill Rd
Maddening Pond
0335
0344
0329
0390
0325
0369
NEW BOSTON
AMHERST
James Ln
1414
NEW BOSTON
MONT VERNON
6688
Joe English Pond
0
495
990
1,980
Feet
Match to Page 18

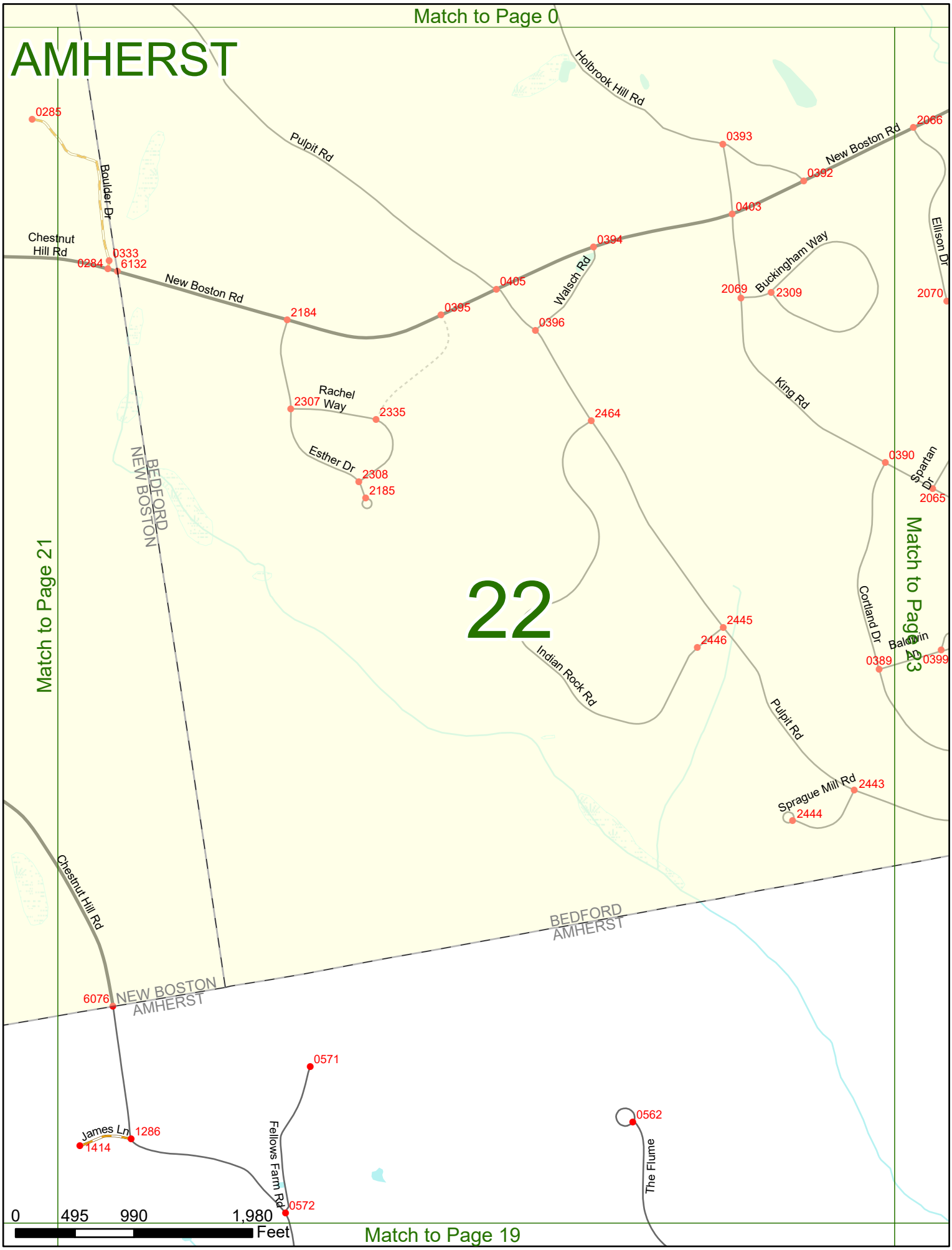
Match to Page 0
AMHERST
22
Holbrook Hill Rd
Pulpit Rd
New Boston Rd
Boulder Dr
Chestnut Hill Rd
Walsch Rd
Buckingham Way
Ellison Dr
King Rd
Rachel Way
Esther Dr
Spartan Dr
Cortland Dr
Baldwin
Indian Rock Rd
Sprague Mill Rd
BEDFORD
NEW BOSTON
BEDFORD
AMHERST
NEW BOSTON
AMHERST
James Ln
Fellows Farm Rd
The Flume
0285
0284
0333
6132
0393
0392
0403
0394
0405
0395
0396
2066
2069
2309
2070
2184
2307
2335
2308
2185
2464
0390
2065
2445
2446
0389
0399
2443
2444
6076
0571
0562
1286
1414
0572
Match to Page 21
Match to Page 23
Match to Page 19
0
495
990
1,980
Feet

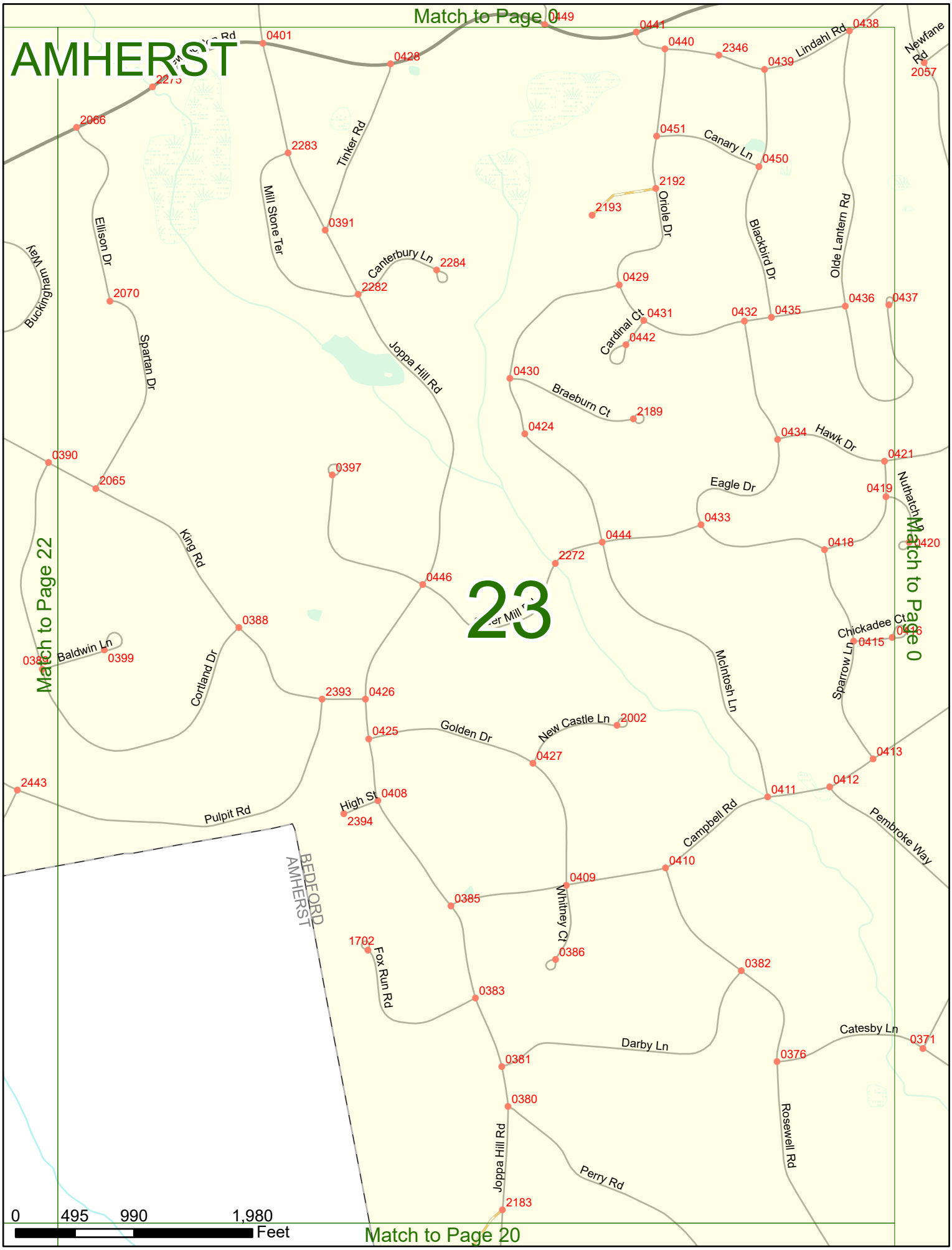
AMHERST
Match to Page 0
Match to Page 22
Match to Page 0
Match to Page 20
23
BEDFORD
AMHERST
Tinker Rd
Mill Stone Ter
Ellison Dr
Buckingham Way
Spartan Dr
Canterbury Ln
Joppa Hill Rd
King Rd
Cortland Dr
Baldwin Ln
Pulpit Rd
Golden Dr
New Castle Ln
High St
Fox Run Rd
Whitney Ct
Campbell Rd
Darby Ln
Perry Rd
Rosewell Rd
Catesby Ln
Pembroke Way
McIntosh Ln
Sparrow Ln
Chickadee Ct
Nuthatch Ln
Eagle Dr
Hawk Dr
Braeburn Ct
Cardinal Ct
Oriole Dr
Canary Ln
Blackbird Dr
Olde Lantern Rd
Lindahl Rd
Newfane Rd
0 495 990 1,980
Feet