New Hampshire DOT
Department of Transportation

Maps and data sets are not guaranteed to be free from errors and omissions. Data is in a constant state of update and correction by various groups and agencies. Information displayed on this map is the best available at the time of publication.

2026 Nodal Reference Bookmap

LEGEND

Divided Highway Limited Access

Turnpike Toll Road

U.S. Route

N.H. Route

State Roads (Carries NO Route Number)

Local Roads

Class 6 Roads (Not Maintained)

Private Roads

State Line

County Line

Town Line

Rivers & Streams

Lakes & Ponds

State Parks

National & State Forests

Reference Nodes

NHDOT will accept crash locations based on the State of NH Uniform Police Traffic Accident Report.

Crash occurred on:

Option 1 Street Address

123 Main Street

Option 2

Route No and/or Street name	Distance from Intersecting Street	NESW	Intesecting Road, Bridge, Town/County line
Main Street	*500*	*E*	*Oak Street*

Option 3

First Node	Distance from First Node	Second Node
515	*212*	*632*

Option 4

Route No and/or Street name	Mile Marker on Interstate Only	NESW	Mile (Marker)
I89S	*700 feet*	*S*	*36.8*

Option 3 – Example

Street Name	*Loudon Road*
First Node	*803*
Distance from First Node	318 Ft
Second Node	*813*

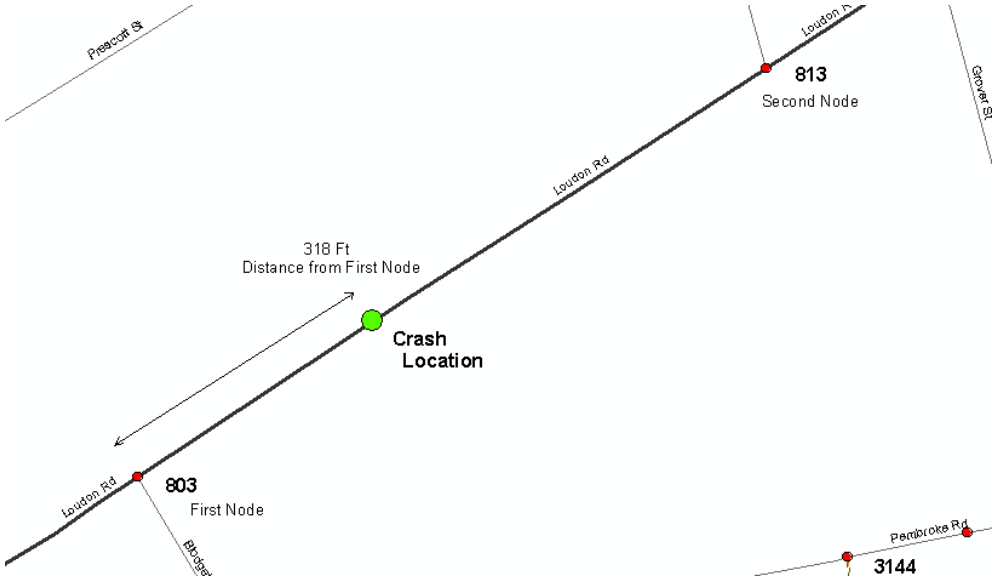

ALEXANDRIA

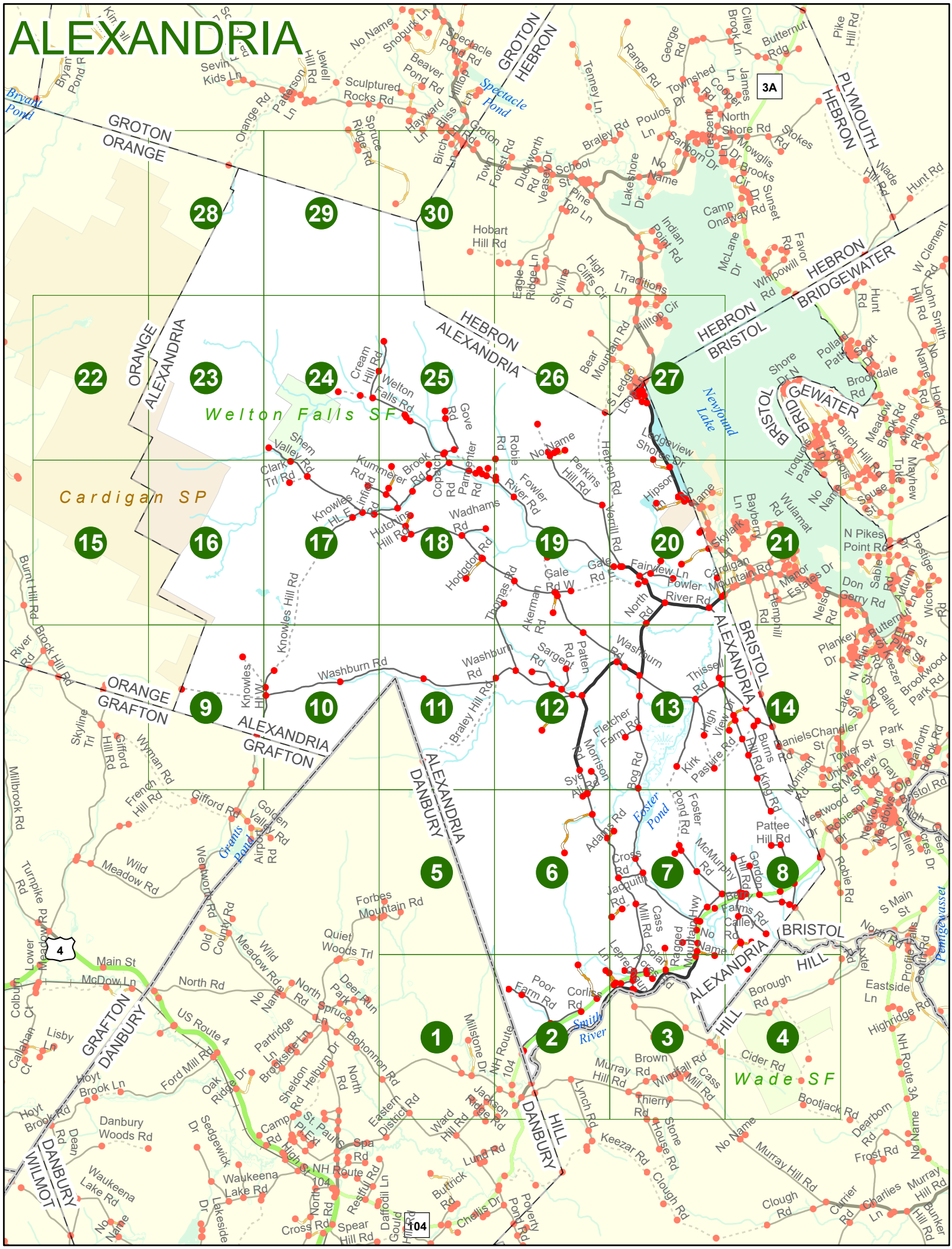

Date: 1/15/2026

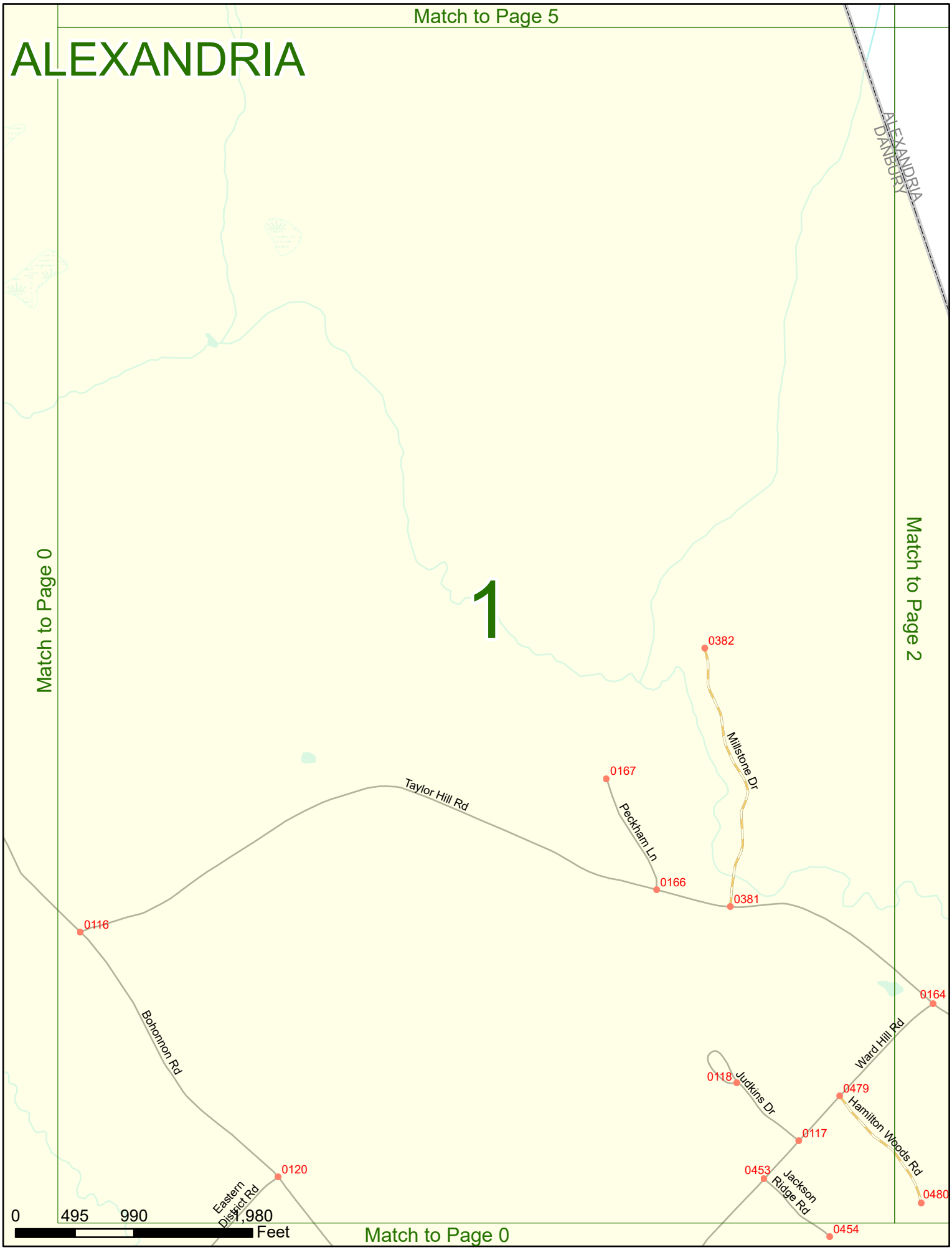
Match to Page 5
ALEXANDRIA
ALEXANDRIA
DANBURY
Match to Page 0
Match to Page 2
1
0382
Millstone Dr
0167
Taylor Hill Rd
Peckham Ln
0166
0381
0116
0164
Bohonnon Rd
Ward Hill Rd
0118
Judkins Dr
0479
Hamilton Woods Rd
0117
0453
Jackson Ridge Rd
0120
Eastern District Rd
0480
0454
0 495 990 1,980
Feet
Match to Page 0

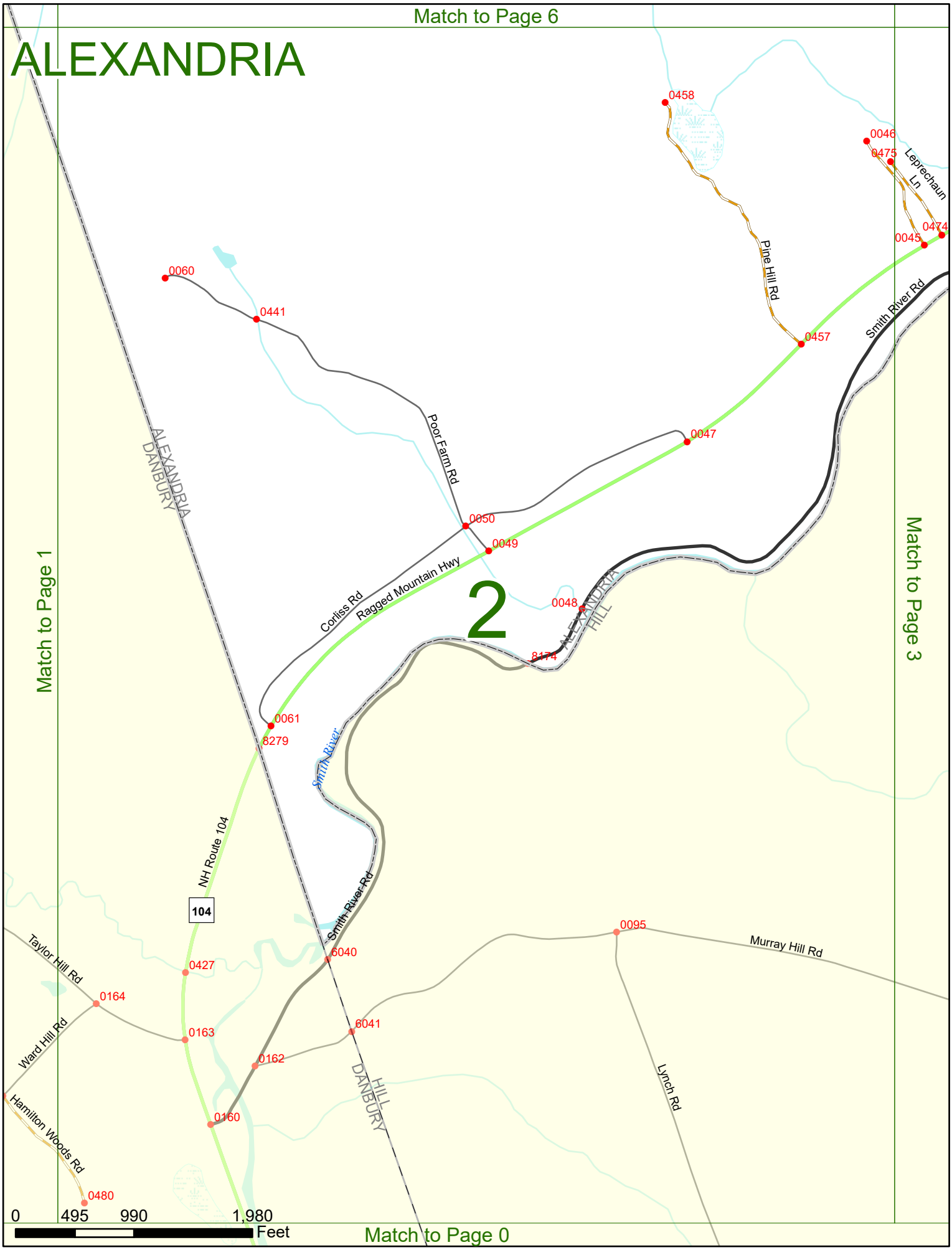
Match to Page 6
ALEXANDRIA
Match to Page 1
Match to Page 3
Match to Page 0
2
0458
0046
0475
Leprechaun Ln
0474
0045
Pine Hill Rd
Smith River Rd
0457
0060
0441
Poor Farm Rd
0047
ALEXANDRIA
DANBURY
0050
0049
Ragged Mountain Hwy
Corliss Rd
0048
ALEXANDRIA
HILL
8174
0061
8279
Smith River
NH Route 104
104
Smith River Rd
0095
Murray Hill Rd
Taylor Hill Rd
0427
6040
0164
Ward Hill Rd
0163
6041
0162
HILL
DANBURY
Lynch Rd
Hamilton Woods Rd
0160
0480
0
495
990
1,980
Feet

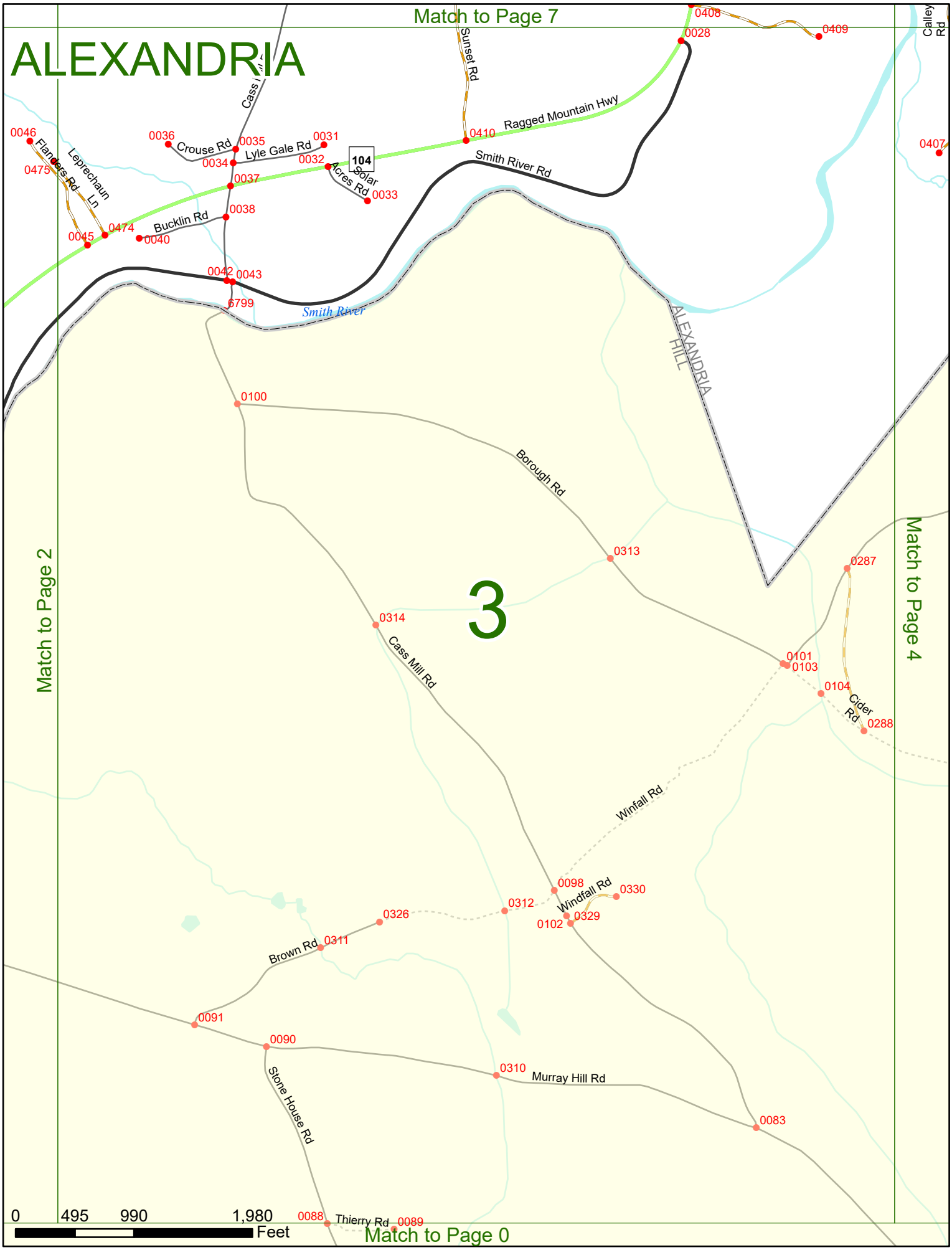
Match to Page 7
ALEXANDRIA
Cass Mill Rd
Sunset Rd
Ragged Mountain Hwy
Smith River Rd
Crouse Rd
Lyle Gale Rd
Flanders Rd
Leprechaun Ln
Bucklin Rd
Solar Acres Rd
104
Smith River
ALEXANDRIA HILL
Borough Rd
Cass Mill Rd
Winfall Rd
Windfall Rd
Brown Rd
Stone House Rd
Murray Hill Rd
Thierry Rd
Cider Rd
Calley Rd
0408
0409
0028
0410
0407
0046
0475
0036
0035
0031
0034
0032
0037
0033
0038
0474
0045
0040
0042
0043
6799
0100
0313
0287
0314
0101
0103
0104
0288
0098
0330
0312
0329
0102
0326
0311
0091
0090
0310
0083
0088
0089
3
Match to Page 2
Match to Page 4
Match to Page 0
0
495
990
1,980
Feet

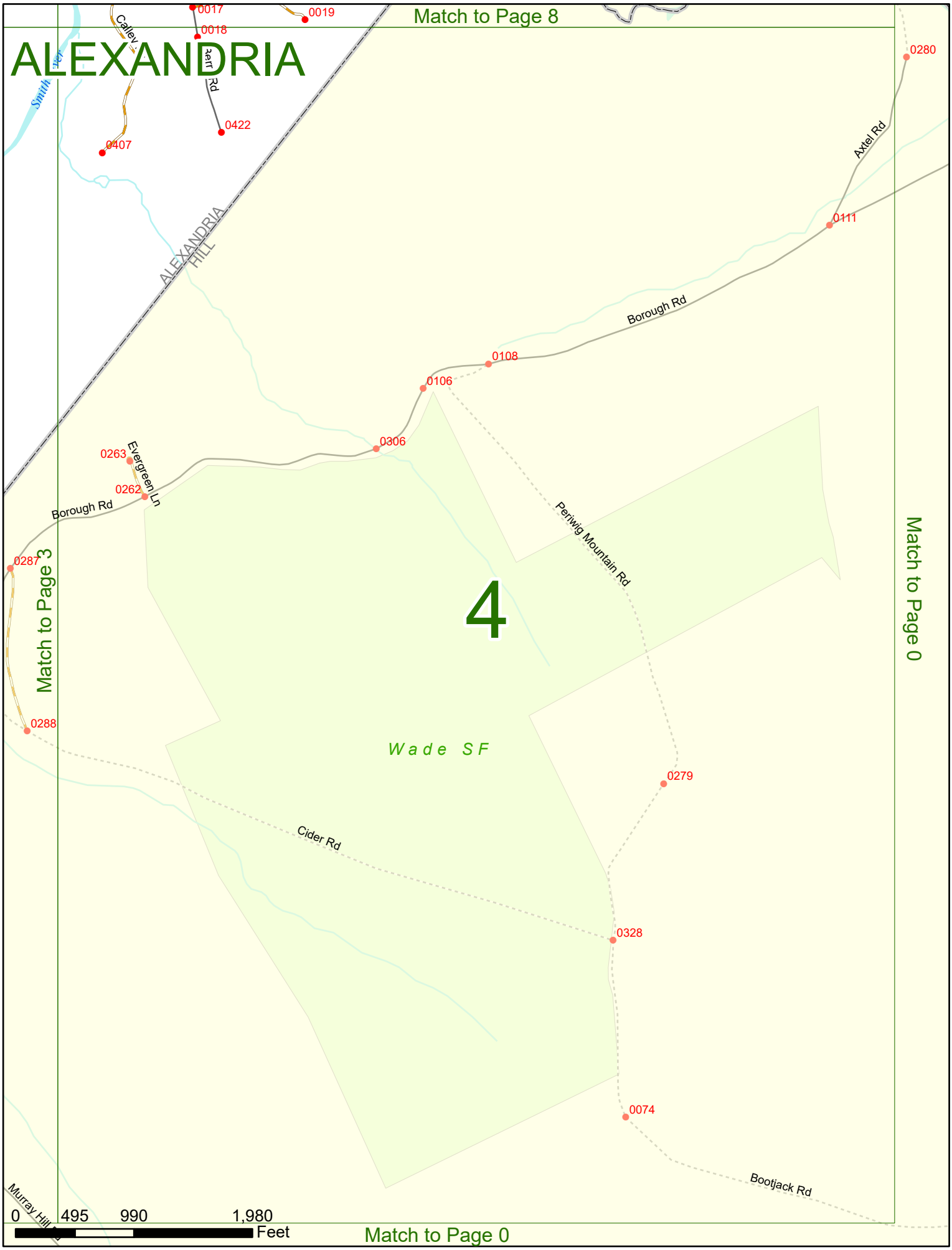
Match to Page 8
ALEXANDRIA
Smith
Calley
Aerr Rd
0017
0018
0019
0422
0407
0280
Axtel Rd
0111
ALEXANDRIA HILL
Borough Rd
0108
0106
0306
0263
Evergreen Ln
0262
Borough Rd
0287
Periwig Mountain Rd
4
Match to Page 3
Match to Page 0
0288
Wade SF
0279
Cider Rd
0328
0074
Bootjack Rd
Murray Hill
0 495 990 1,980
Feet
Match to Page 0

Match to Page 11

ALEXANDRIA

Match to Page 0

Match to Page 6

5

ALEXANDRIA
DANBURY

0393

Sebrof Rd

Forbes Mountain Rd

0169

0170

0475

0392

0 495 990 1,980
Feet

Match to Page 1

Match to Page 12

ALEXANDRIA

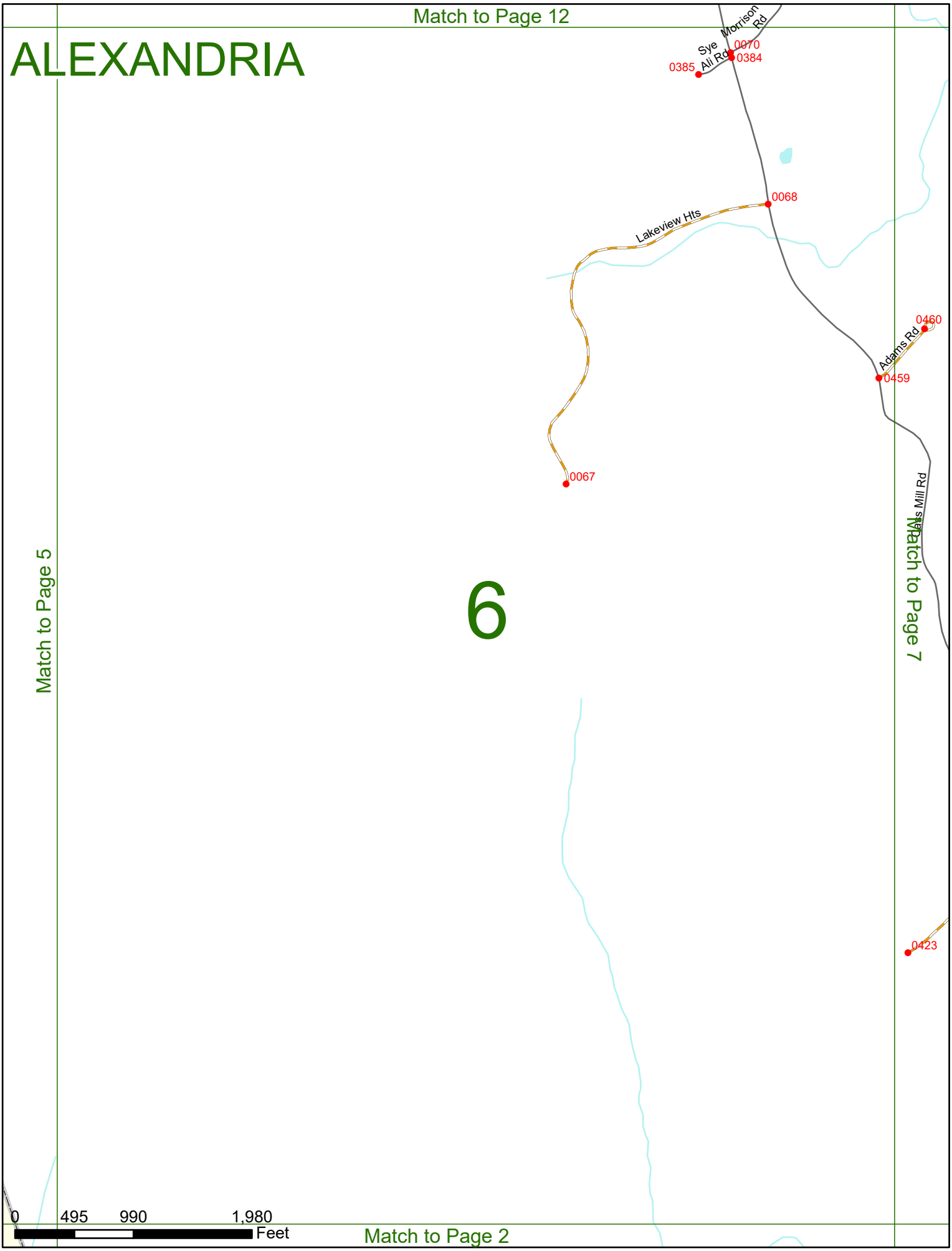

Match to Page 5

Match to Page 7

Match to Page 2

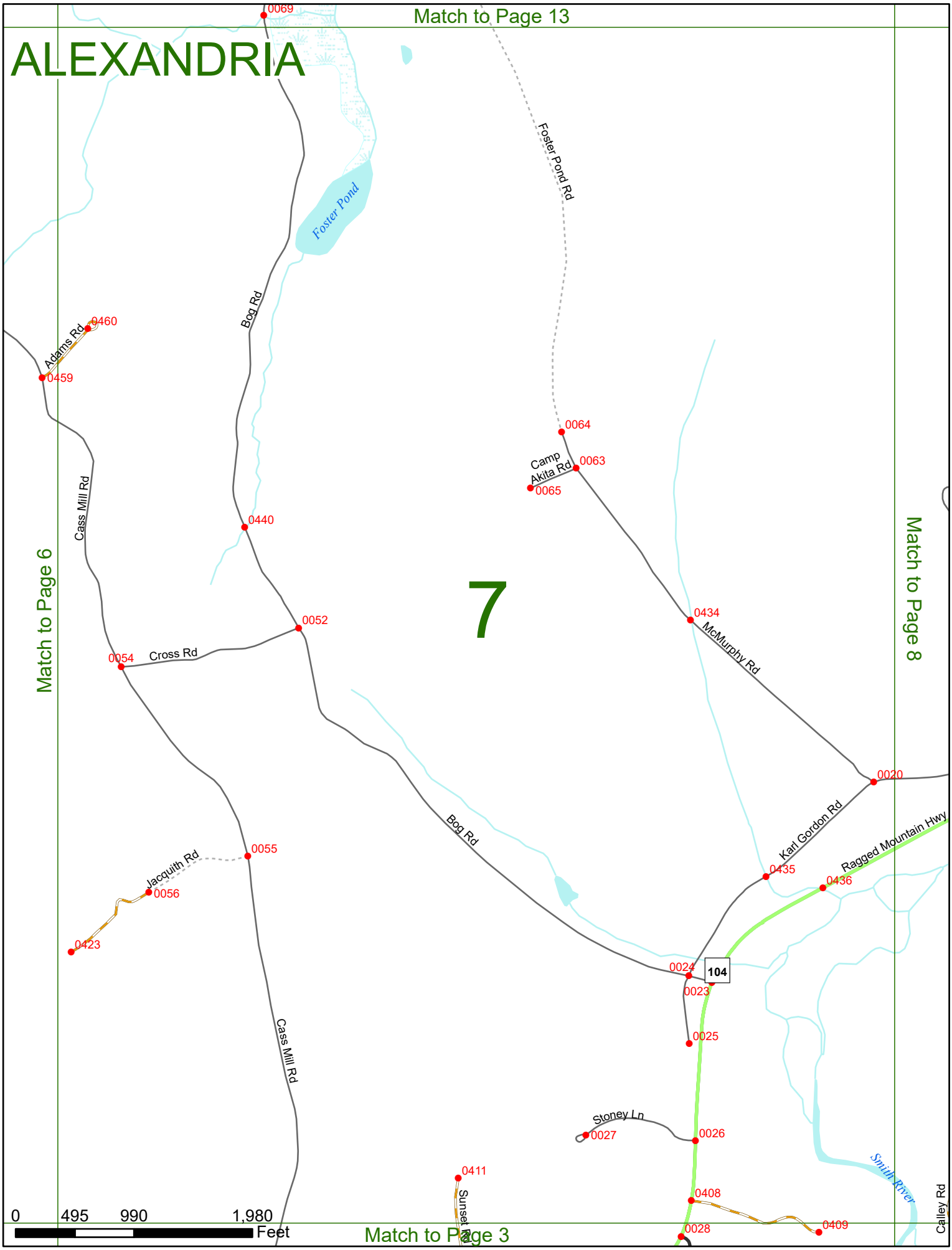
Match to Page 13
ALEXANDRIA
0069
Foster Pond
Foster Pond Rd
Bog Rd
Adams Rd
0460
0459
Cass Mill Rd
0440
0064
Camp Akita Rd
0063
0065
7
0052
0054
Cross Rd
0434
McMurphy Rd
Match to Page 6
Match to Page 8
0020
Bog Rd
Karl Gordon Rd
Ragged Mountain Hwy
0435
0436
0055
Jacquith Rd
0056
0423
0024
104
0023
0025
Cass Mill Rd
Stoney Ln
0027
0026
Smith River
0411
Sunset Rd
0408
0409
0028
Calley Rd
0
495
990
1,980
Feet
Match to Page 3

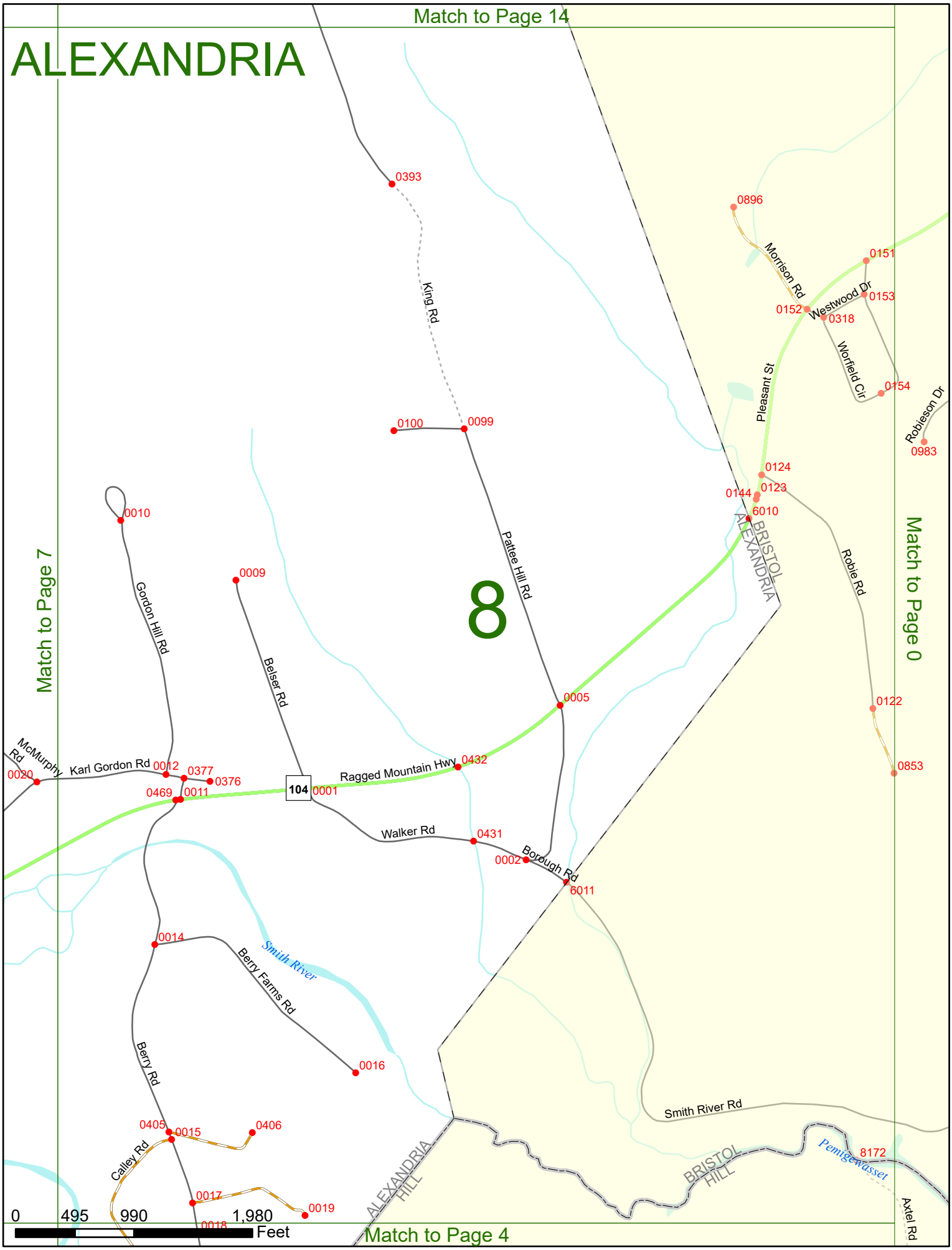
Match to Page 14
ALEXANDRIA
8
Match to Page 7
Match to Page 0
Match to Page 4
King Rd
Pattee Hill Rd
Gordon Hill Rd
Belser Rd
Morrison Rd
Westwood Dr
Worfield Cir
Pleasant St
Robieson Dr
Robie Rd
BRISTOL
ALEXANDRIA
McMurphy Rd
Karl Gordon Rd
Ragged Mountain Hwy
104
Walker Rd
Borough Rd
Smith River
Berry Farms Rd
Berry Rd
Calley Rd
Smith River Rd
ALEXANDRIA HILL
BRISTOL HILL
Pemigewasset
Axtel Rd
0393
0896
0151
0153
0152
0318
0154
0983
0100
0099
0124
0123
0144
6010
0010
0009
0005
0122
0853
0020
0012
0377
0376
0469
0011
0001
0432
0431
0002
6011
0014
0016
0405
0015
0406
0017
0018
0019
8172
0
495
990
1,980
Feet

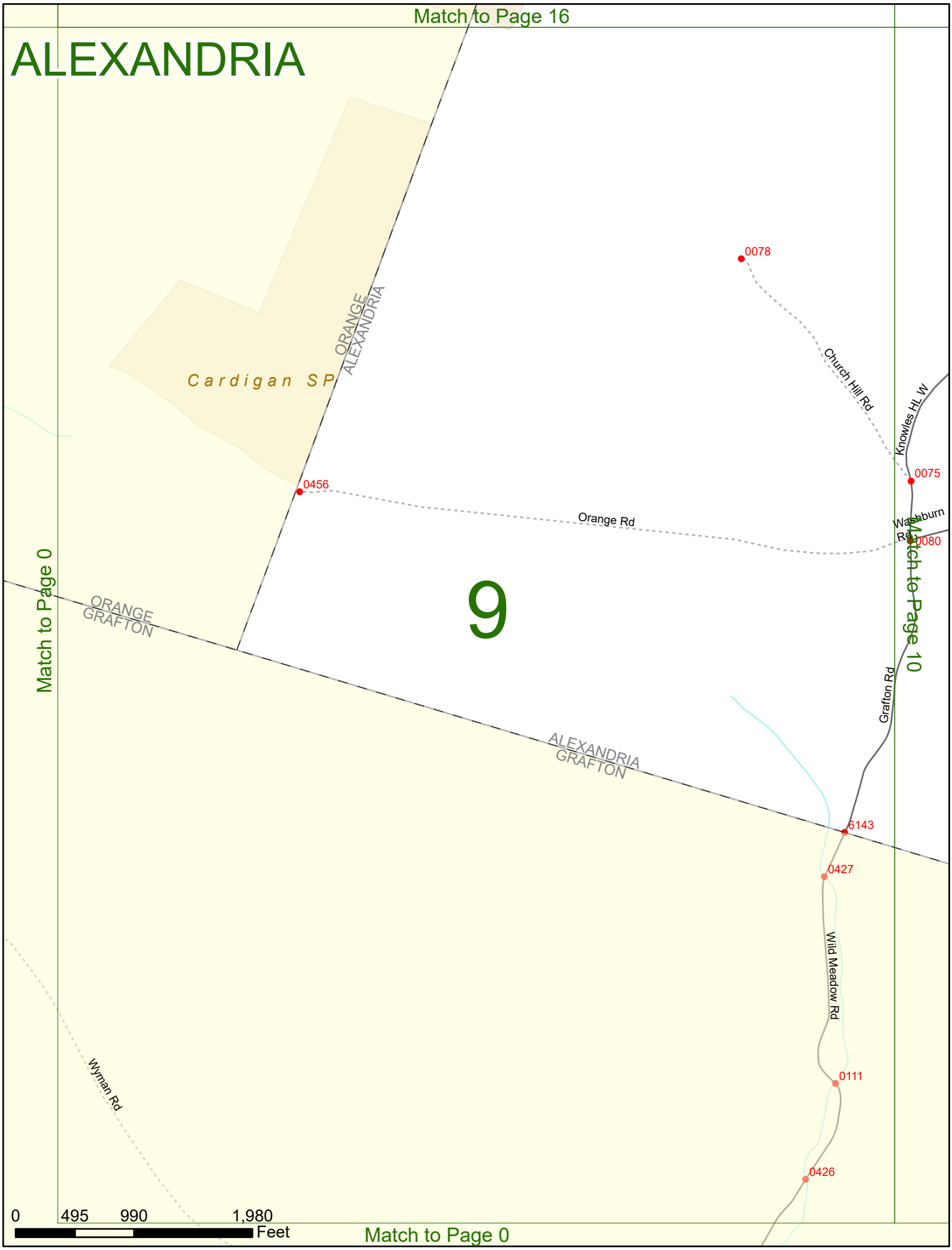
Match to Page 16
ALEXANDRIA
Cardigan SP
ORANGE
ALEXANDRIA
0078
Church Hill Rd
Knowles HL W
0075
0456
Orange Rd
Washburn Rd
0080
Match to Page 0
Match to Page 10
9
ORANGE
GRAFTON
Grafton Rd
ALEXANDRIA
GRAFTON
6143
0427
Wild Meadow Rd
0111
Wyman Rd
0426
0
495
990
1,980
Feet
Match to Page 0

Match to Page 17

ALEXANDRIA

Knowles Hill Rd

Knowles HL W

0077

Church Hill Rd

0075

Knowles Hl W

Orange Rd

0080

Washburn Rd

0079

Match to Page 9

Grafton Rd

10

Match to Page 11

ALEXANDRIA
DANBURY

6143

ALEXANDRIA
GRAFTON

GRAFTON
DANBURY

0 495 990 1,980
Feet

Match to Page 0

Match to Page 18

ALEXANDRIA

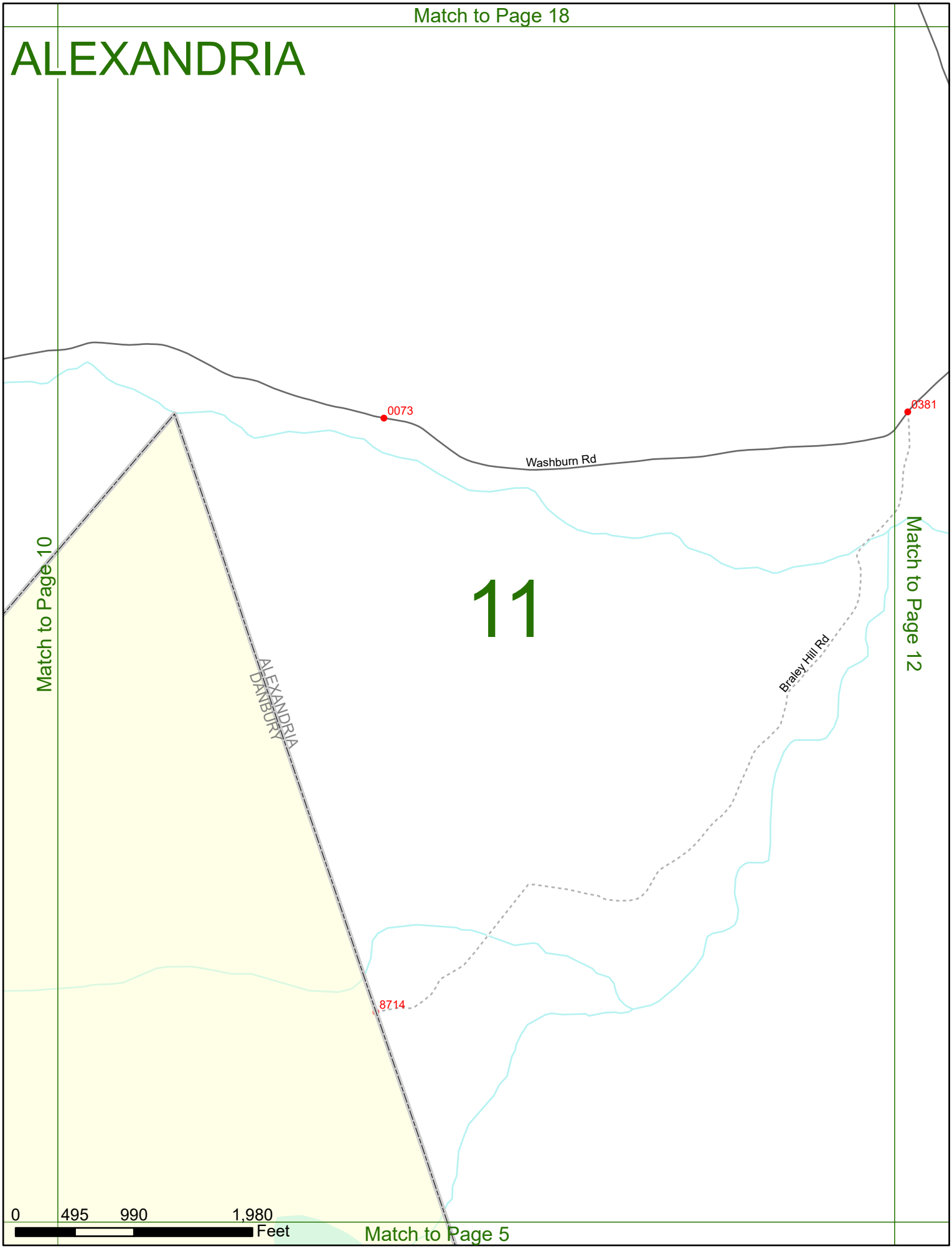

Match to Page 10
Match to Page 12
Match to Page 5

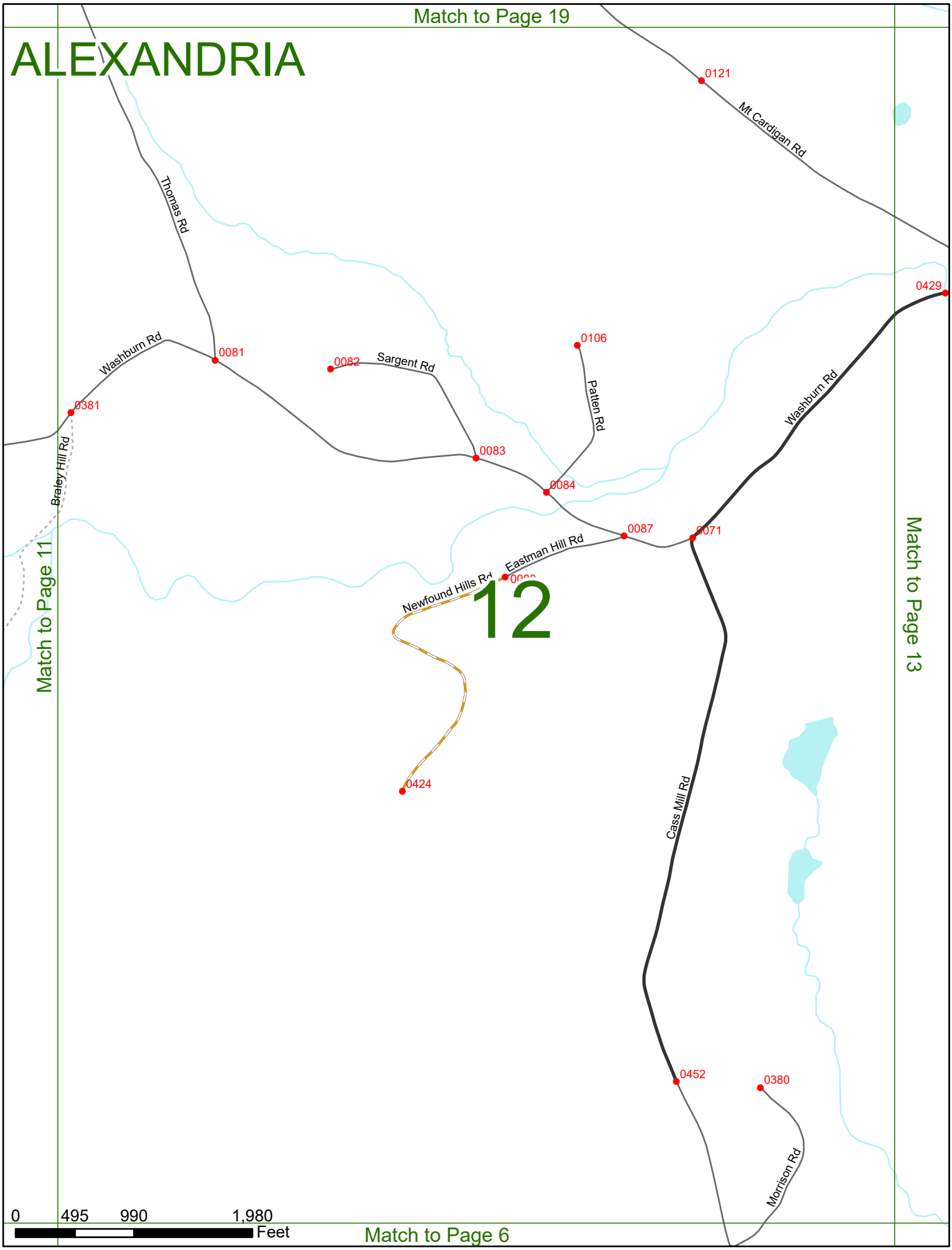
Match to Page 19
ALEXANDRIA
0121
Mt Cardigan Rd
Thomas Rd
0429
0106
Washburn Rd
0081
0082
Sargent Rd
Patten Rd
Washburn Rd
0381
0083
Braley Hill Rd
0084
0087
0071
Eastman Hill Rd
Newfound Hills Rd
12
Match to Page 11
Match to Page 13
0424
Cass Mill Rd
0452
0380
Morrison Rd
0 495 990 1,980
Feet
Match to Page 6

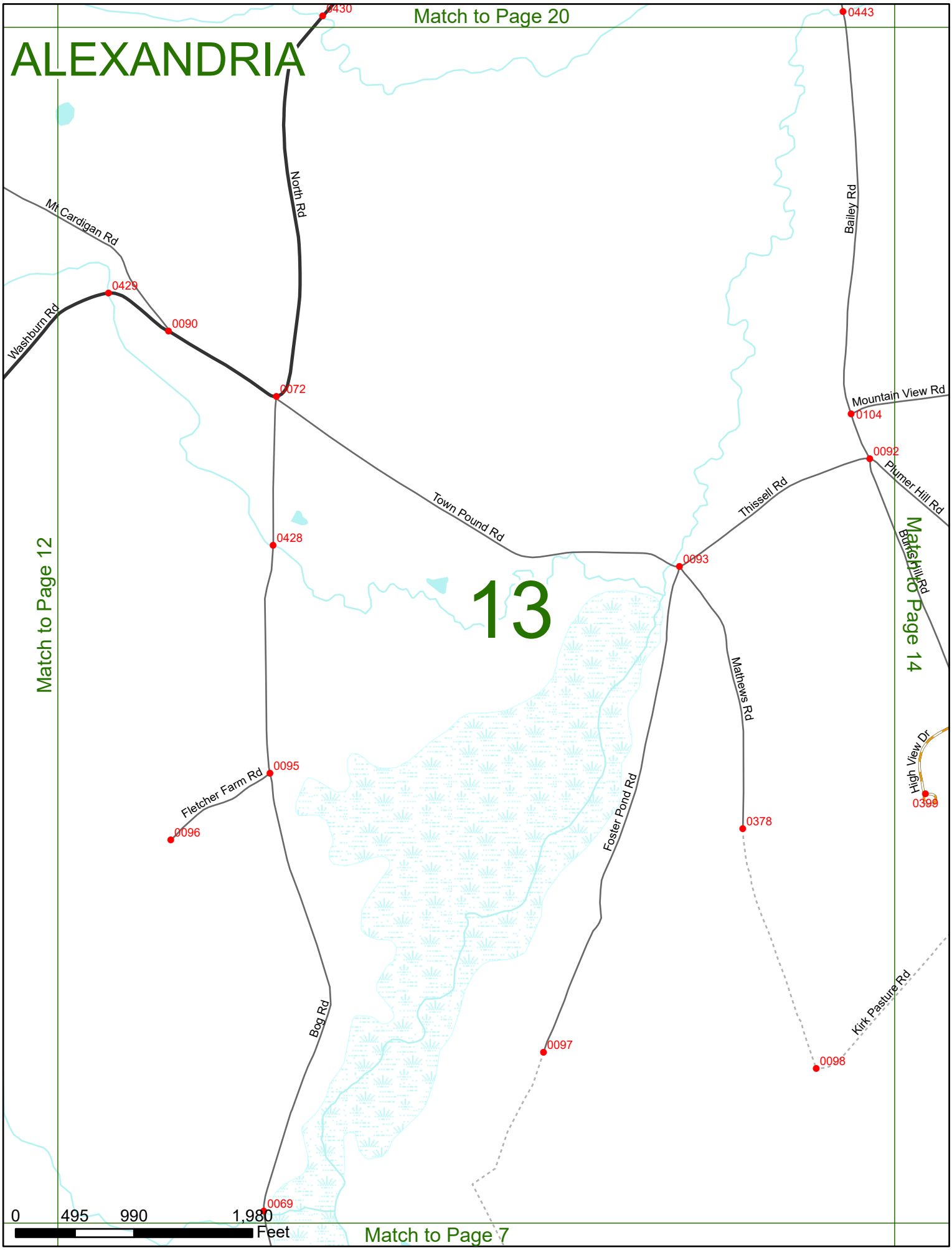
Match to Page 20
ALEXANDRIA
0430
0443
North Rd
Bailey Rd
Mt Cardigan Rd
0429
Washburn Rd
0090
0072
Mountain View Rd
0104
0092
Plumer Hill Rd
Town Pound Rd
Thissell Rd
0428
0093
Butch Hill Rd
13
Match to Page 12
Match to Page 14
Mathews Rd
High View Dr
0399
0095
Fletcher Farm Rd
0096
Foster Pond Rd
0378
Bog Rd
Kirk Pasture Rd
0097
0098
0069
0 495 990 1,980
Feet
Match to Page 7

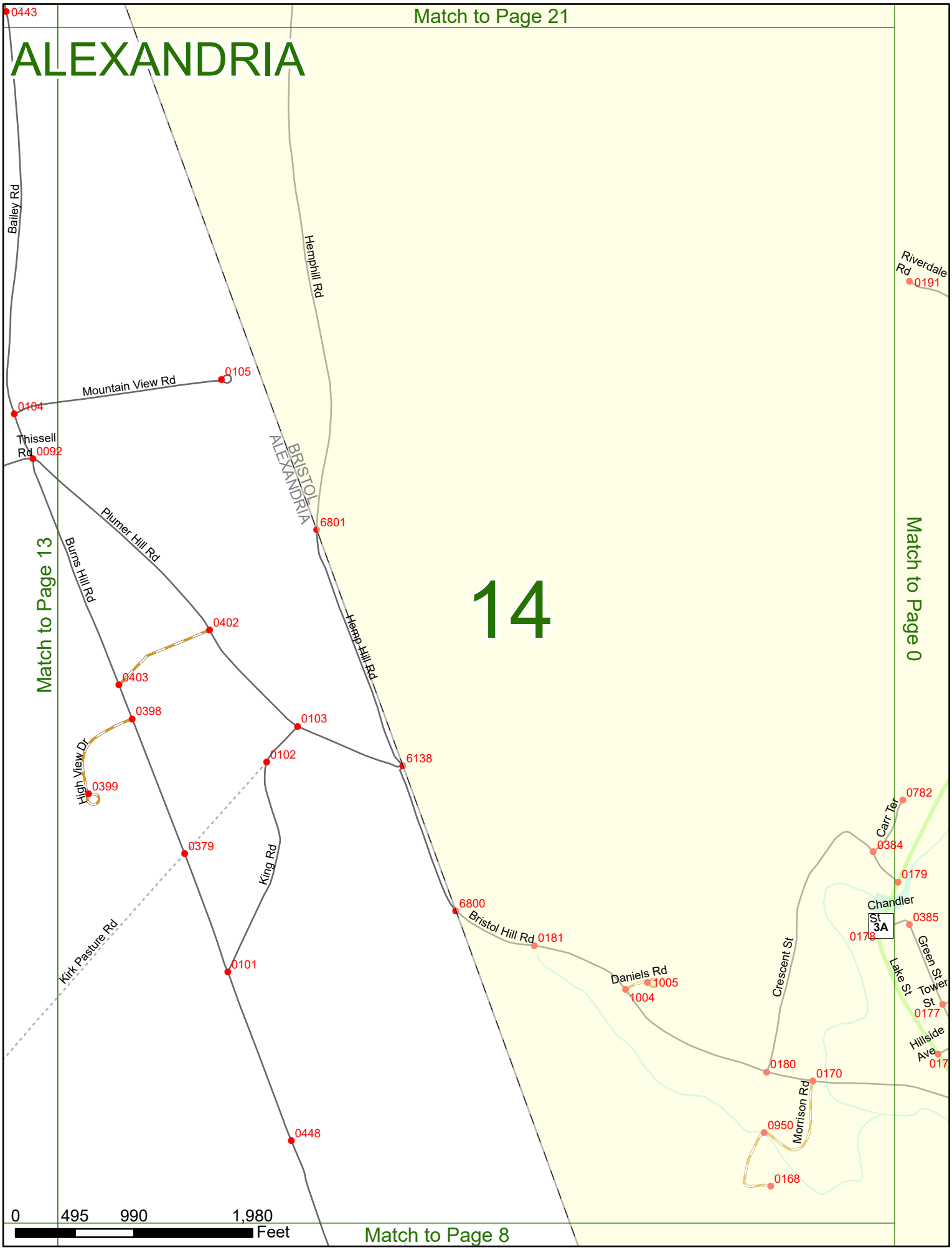
Match to Page 21
ALEXANDRIA
14
Match to Page 13
Match to Page 0
Match to Page 8
Bailey Rd
Hemphill Rd
Riverdale Rd
Mountain View Rd
Thissell Rd
Plumer Hill Rd
Burns Hill Rd
BRISTOL
ALEXANDRIA
Hemp Hill Rd
High View Dr
King Rd
Kirk Pasture Rd
Bristol Hill Rd
Daniels Rd
Crescent St
Carr Ter
Chandler St
3A
Green St
Lake St
Tower St
Hillside Ave
Morrison Rd
0443
0105
0104
0092
6801
0402
0403
0398
0399
0103
0102
6138
0379
0101
0448
6800
0181
1005
1004
0782
0384
0179
0385
0178
0177
017
0180
0170
0950
0168
0
495
990
1,980
Feet

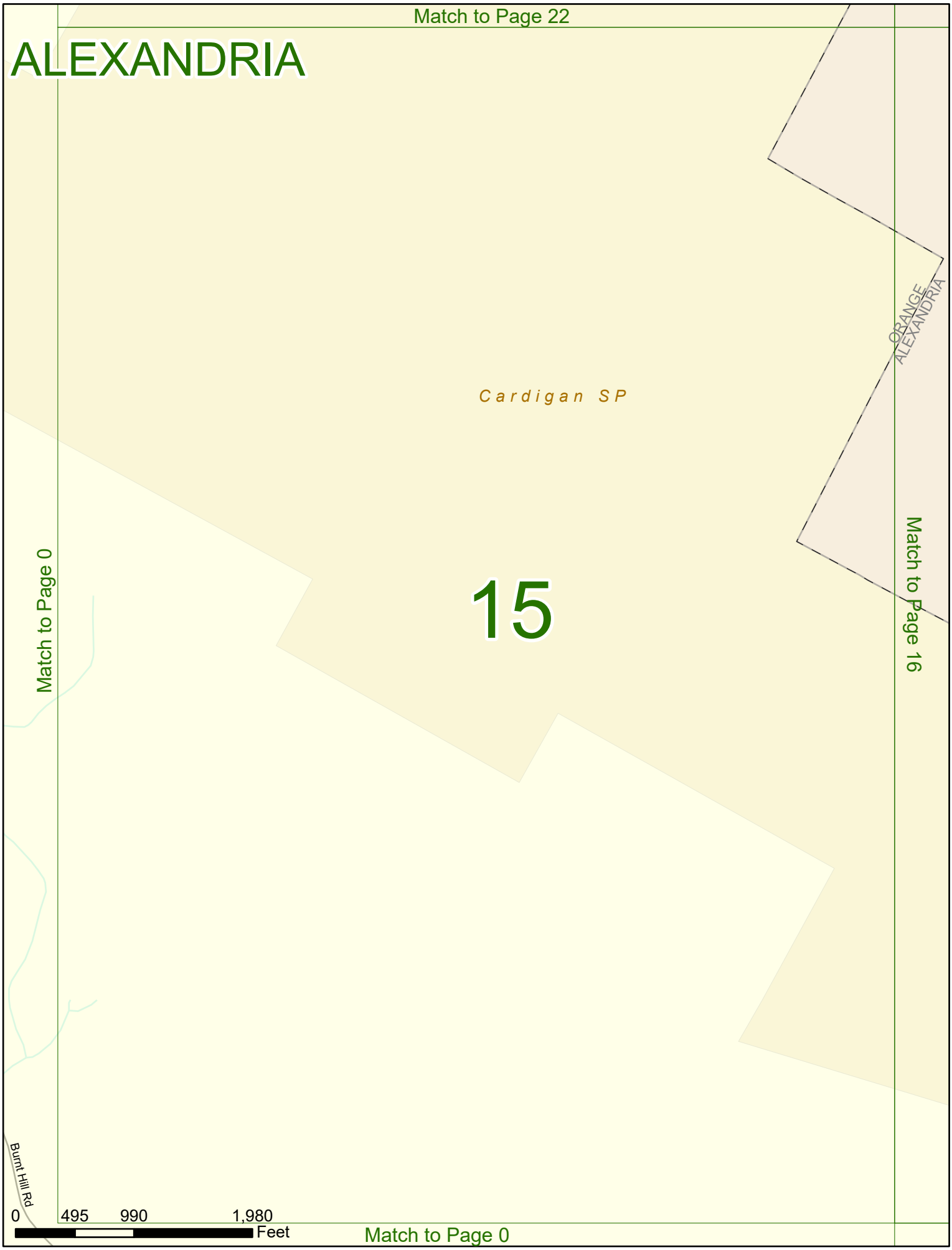
Match to Page 22
ALEXANDRIA
ORANGE
ALEXANDRIA
Cardigan SP
15
Match to Page 0
Match to Page 16
Burnt Hill Rd
0
495
990
1,980
Feet
Match to Page 0

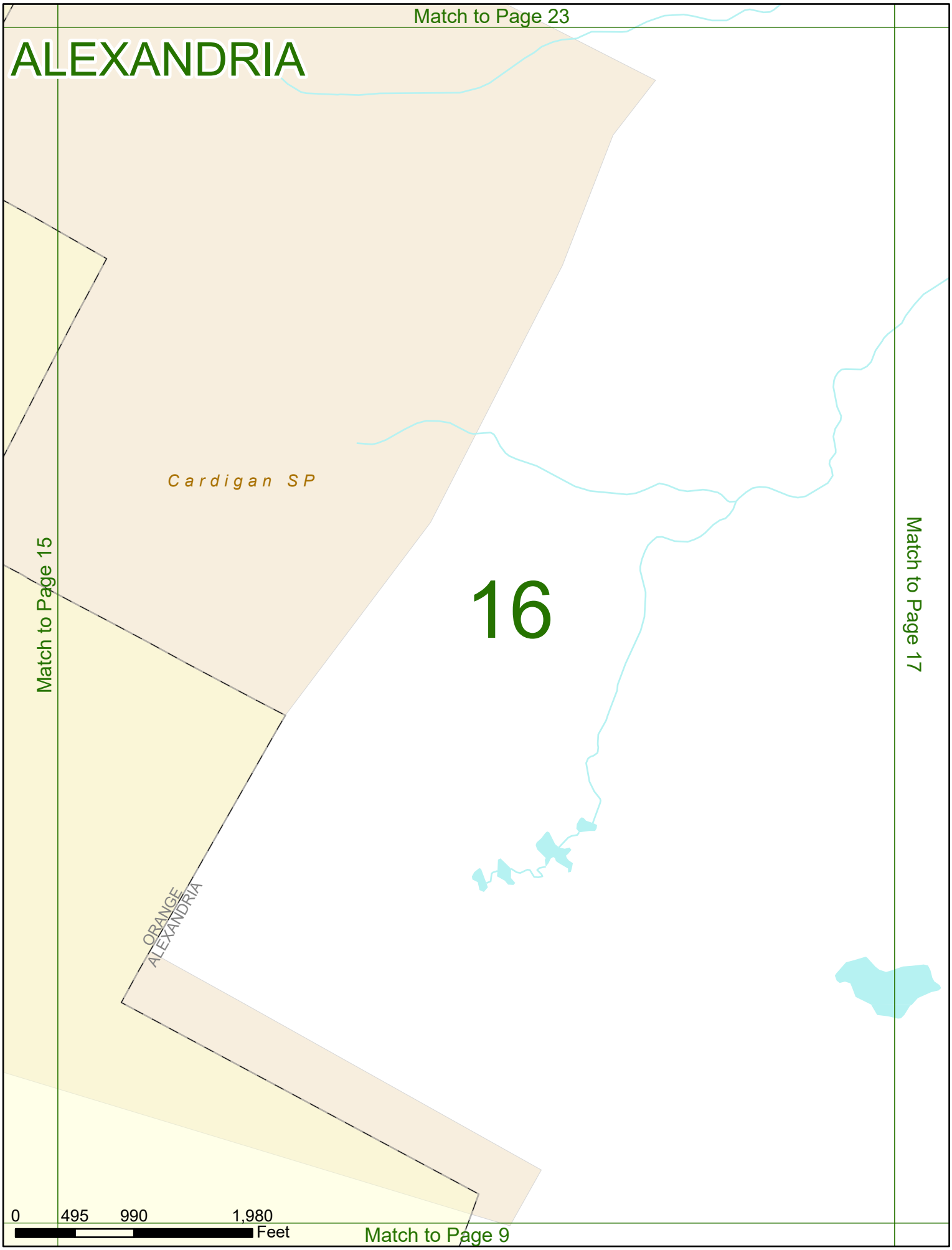
Match to Page 23
ALEXANDRIA
Cardigan SP
Match to Page 15
16
Match to Page 17
ORANGE
ALEXANDRIA
0
495
990
1,980
Feet
Match to Page 9

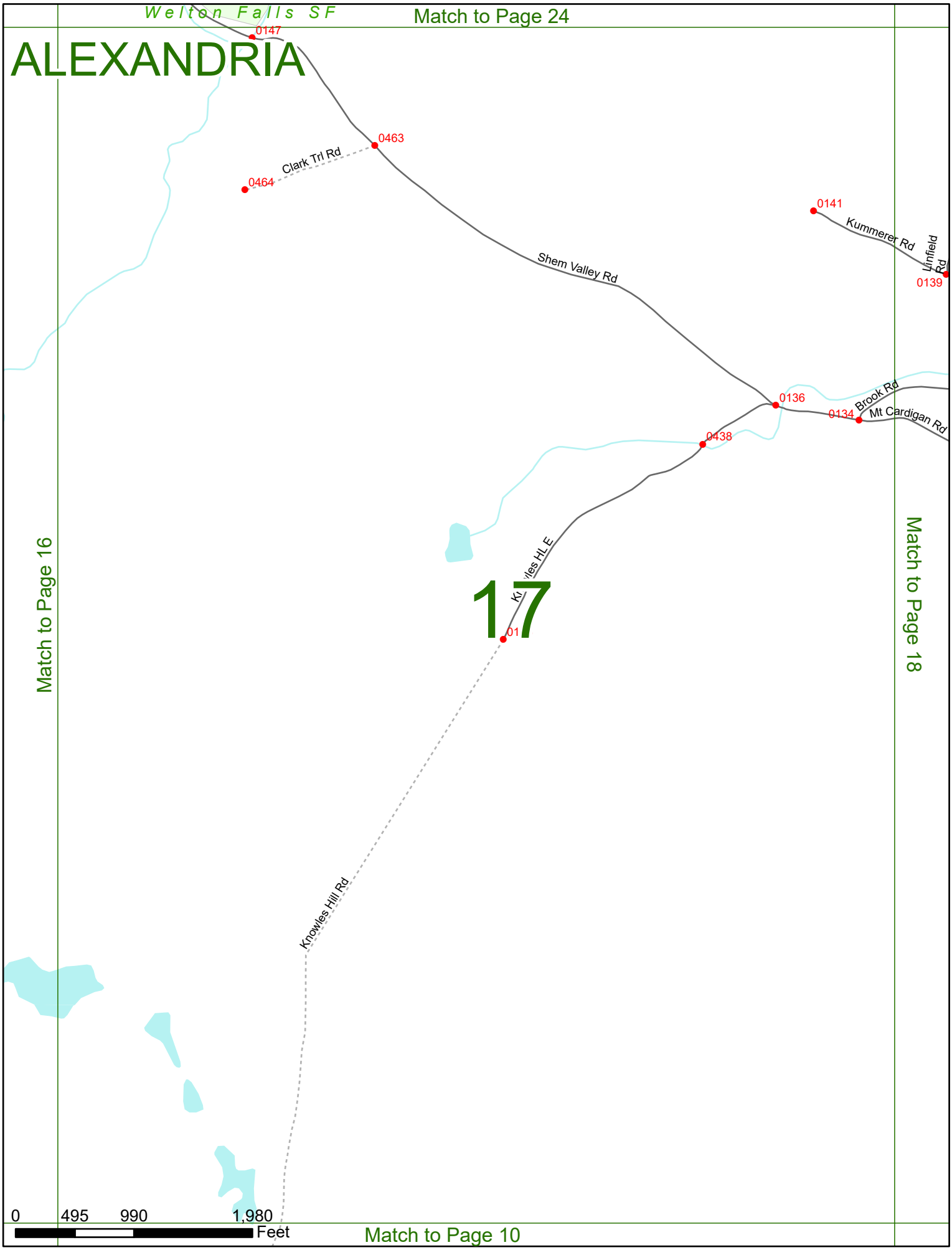
Welton Falls SF
Match to Page 24
ALEXANDRIA
0147
0463
Clark Trl Rd
0464
0141
Kummerer Rd
Linfield Rd
0139
Shem Valley Rd
0136
Brook Rd
0134
Mt Cardigan Rd
0438
Knowles Hill Rd
17
Match to Page 16
Match to Page 18
0
495
990
1,980
Feet
Match to Page 10

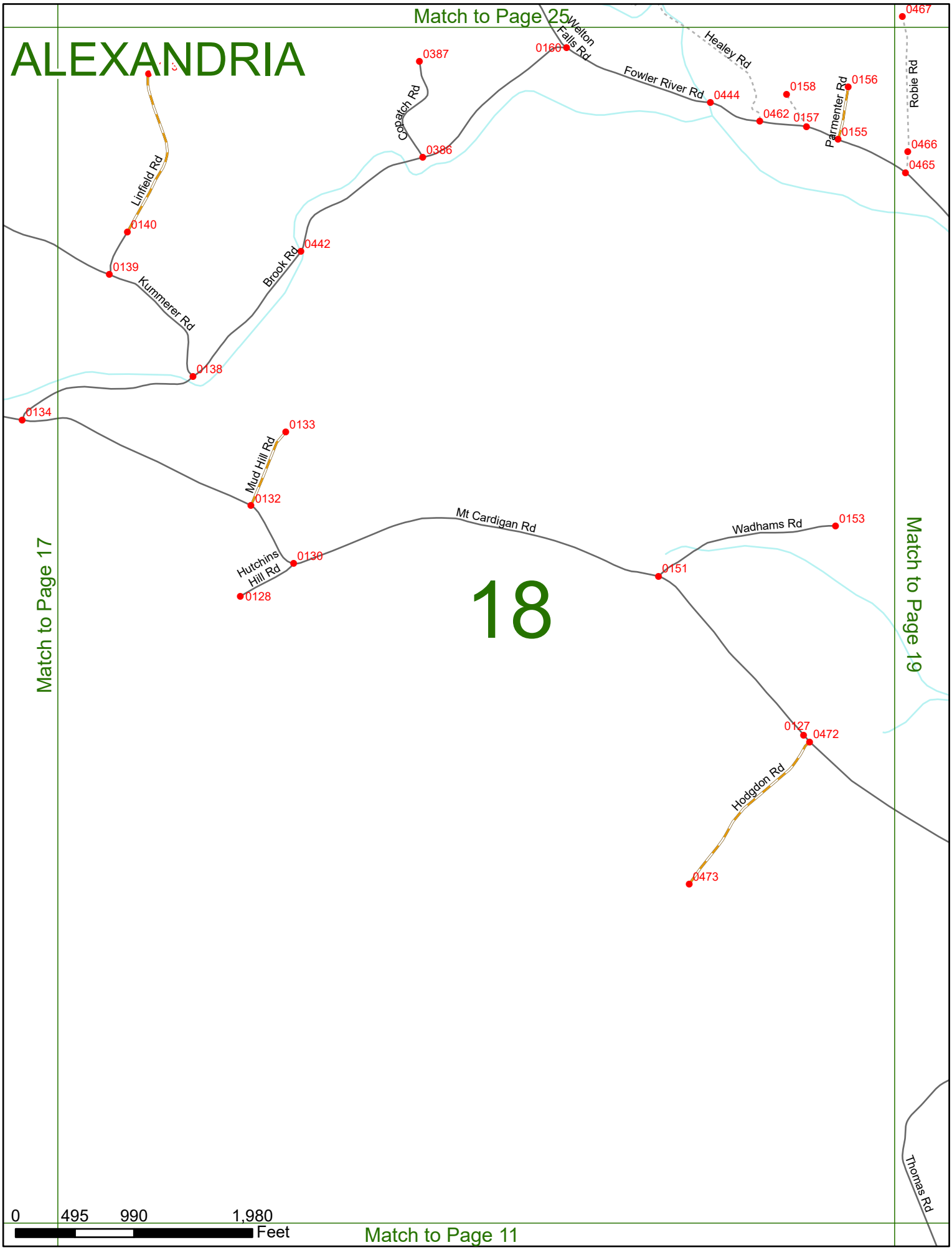
Match to Page 25
ALEXANDRIA
Welton Falls Rd
Healey Rd
Fowler River Rd
Robie Rd
Parmenter Rd
Copatch Rd
Linfield Rd
Brook Rd
Kummerer Rd
Mud Hill Rd
Mt Cardigan Rd
Wadhams Rd
Hutchins Hill Rd
Hodgdon Rd
Thomas Rd
0467
0387
0160
0158
0156
0444
0462
0157
0155
0466
0465
0386
0140
0442
0139
0138
0134
0133
0132
0130
0128
0153
0151
0127
0472
0473
18
Match to Page 17
Match to Page 19
0
495
990
1,980
Feet
Match to Page 11

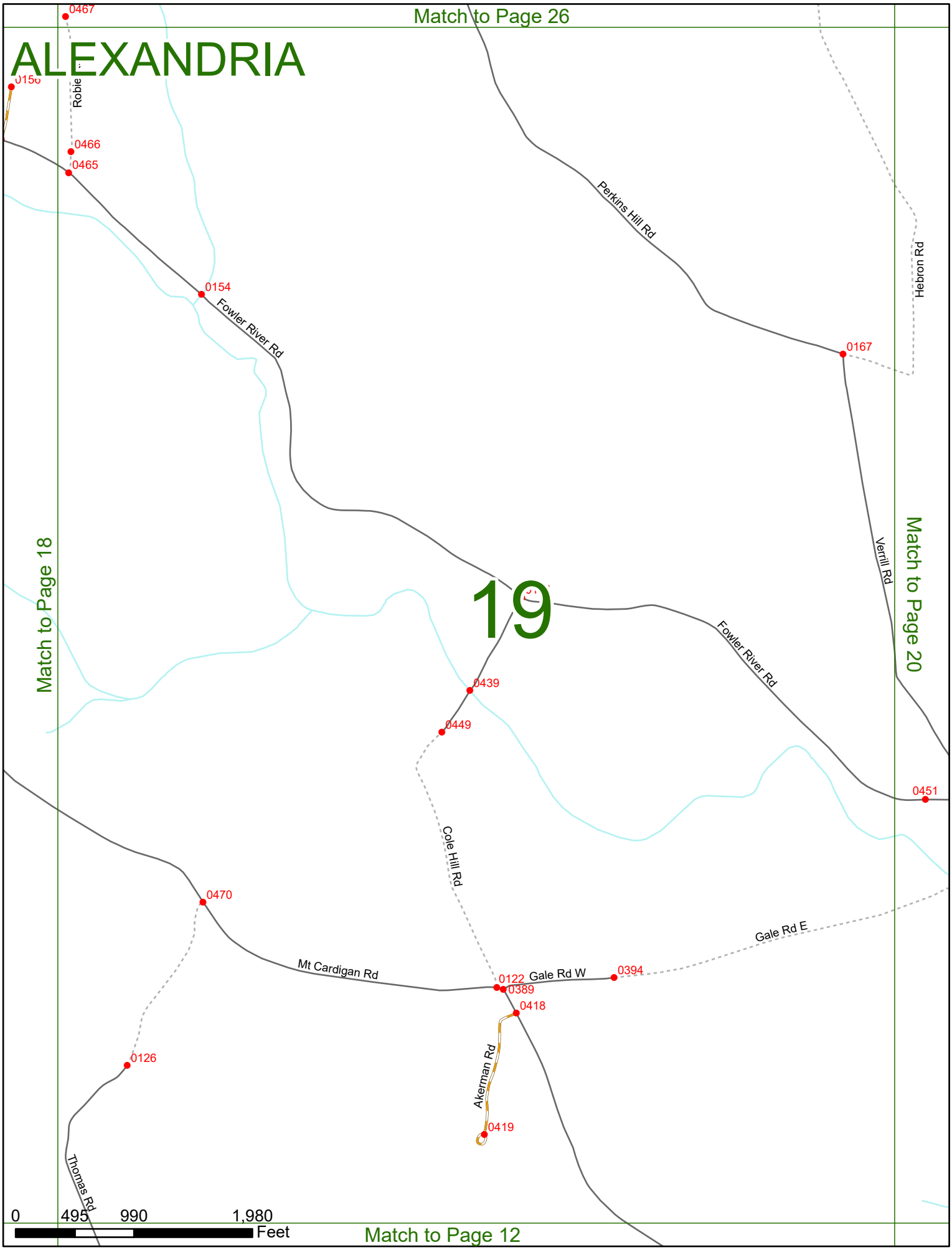
Match to Page 26
ALEXANDRIA
0467
0150
Robie
0466
0465
0154
Fowler River Rd
Perkins Hill Rd
Hebron Rd
0167
Verrill Rd
Match to Page 18
Match to Page 20
19
0439
0449
Fowler River Rd
0451
Cole Hill Rd
0470
Gale Rd E
Mt Cardigan Rd
0122
Gale Rd W
0394
0389
0418
0126
Akerman Rd
0419
Thomas Rd
0
495
990
1,980
Feet
Match to Page 12

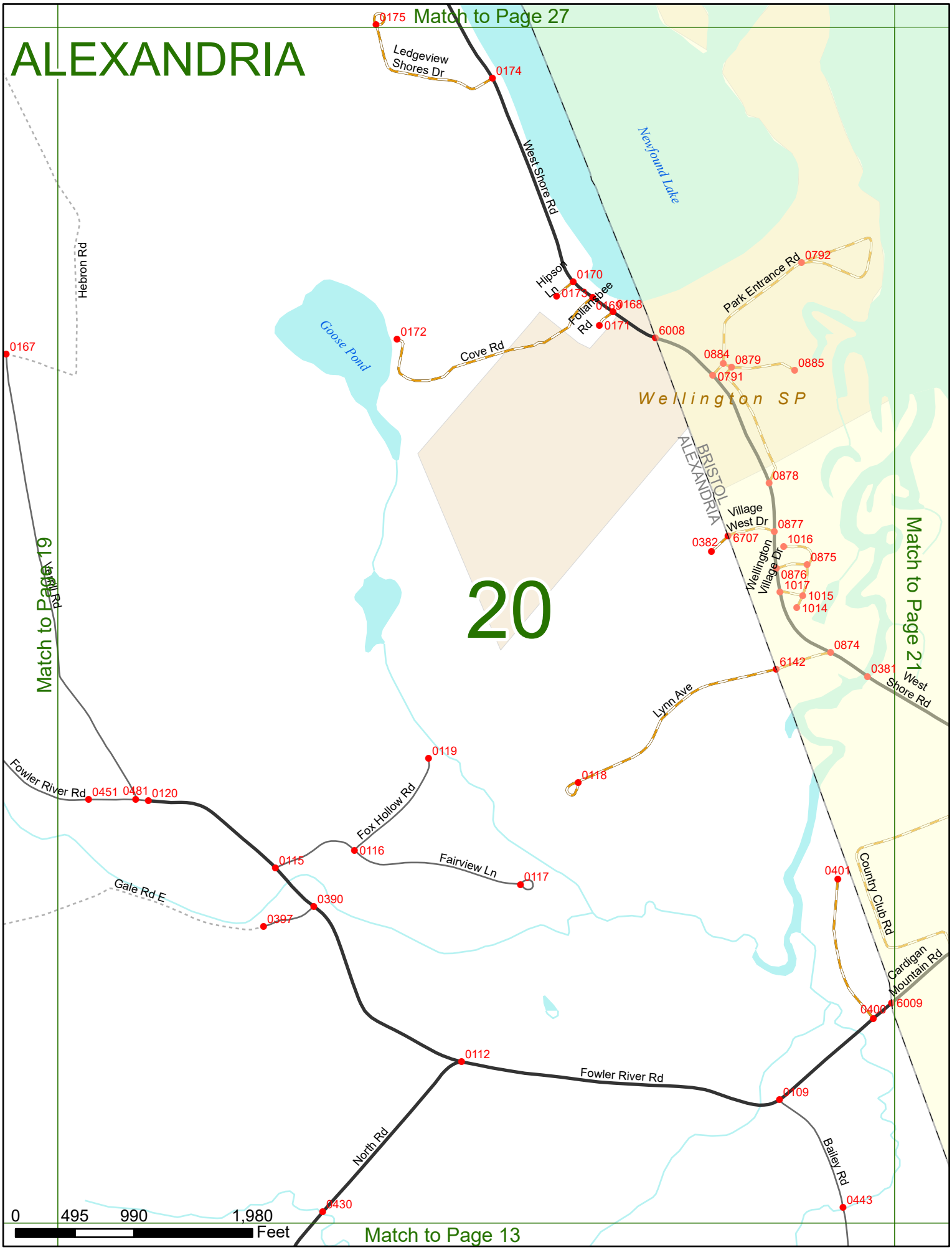
ALEXANDRIA
20
Match to Page 27
Match to Page 19
Match to Page 21
Match to Page 13
Ledgeview Shores Dr
West Shore Rd
Newfound Lake
Hebron Rd
Hipson Ln
Follansbee Rd
Cove Rd
Goose Pond
Park Entrance Rd
Wellington SP
BRISTOL
ALEXANDRIA
Village West Dr
Wellington Village Dr
Lynn Ave
Fowler River Rd
Fox Hollow Rd
Fairview Ln
Gale Rd E
North Rd
Country Club Rd
Cardigan Mountain Rd
Bailey Rd
0175
0174
0170
0173
0169
0168
0171
6008
0172
0167
0792
0884
0879
0885
0791
0878
0877
6707
0382
1016
0875
0876
1017
1015
1014
0874
6142
0381
0119
0118
0451
0481
0120
0116
0115
0117
0390
0397
0401
0400
6009
0112
0109
0430
0443
0
495
990
1,980
Feet

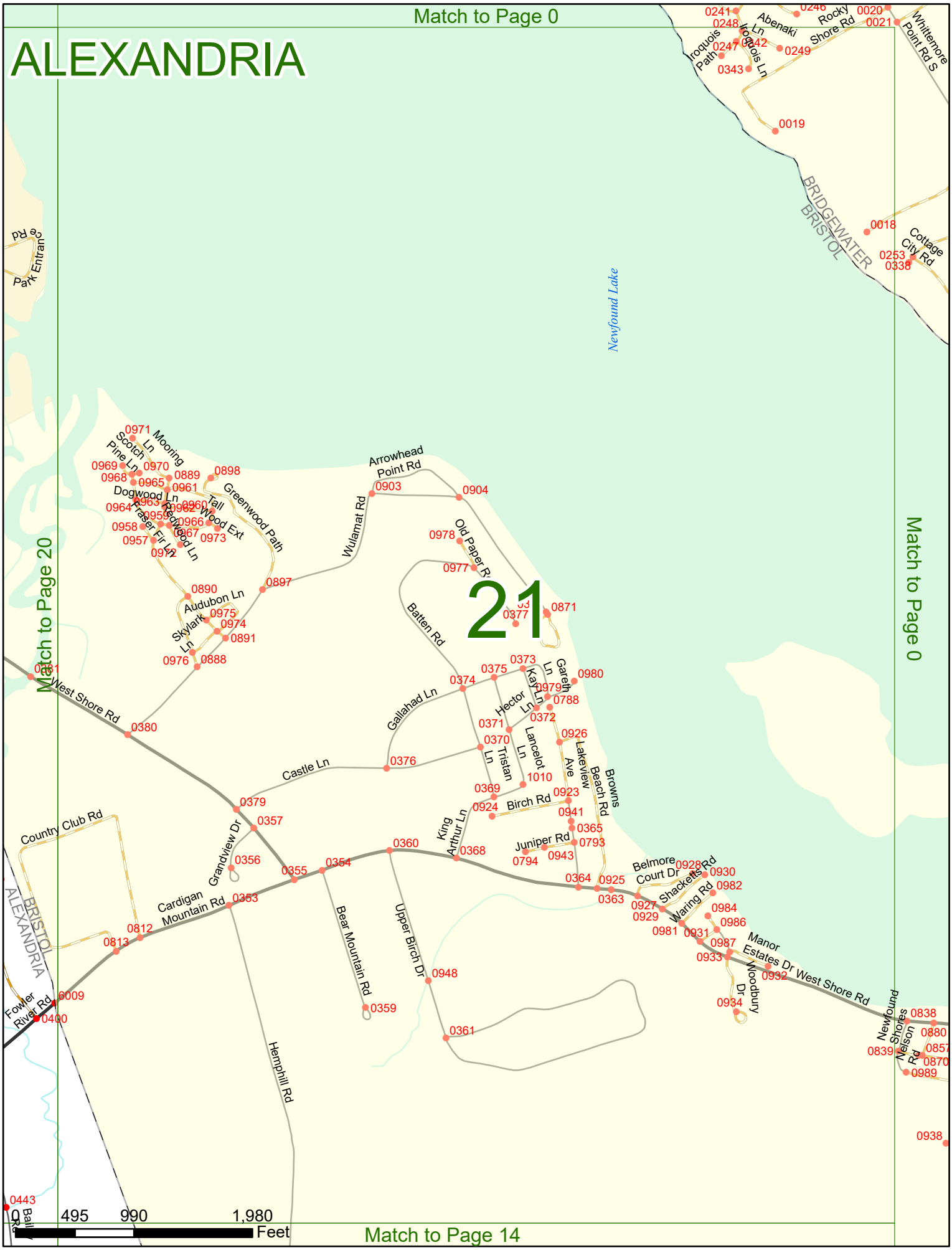
Match to Page 0
ALEXANDRIA
21
Match to Page 20
Match to Page 0
Match to Page 14
Newfound Lake
BRIDGEWATER
BRISTOL
ALEXANDRIA
BRISTOL
West Shore Rd
Country Club Rd
Cardigan Mountain Rd
Grandview Dr
Castle Ln
Gallahad Ln
Batten Rd
Wulamat Rd
Arrowhead Point Rd
Old Paper Rd
Greenwood Path
Tall Wood Ext
Redwood Ln
Fraser Fir Ln
Dogwood Ln
Scotch Pine Ln
Mooring Ln
Audubon Ln
Skylark Ln
Hemphill Rd
Bear Mountain Rd
Upper Birch Dr
King Arthur Ln
Tristan Ln
Hector Ln
Lancelot Ln
Kay Ln
Gareth Ln
Lakeview Ave
Browns Beach Rd
Birch Rd
Juniper Rd
Belmore Court Dr
Shacketts Rd
Waring Rd
Manor Estates Dr
Woodbury Dr
Newfound Shores
Nelson Rd
Fowler River Rd
Park Entrance Rd
Abenaki Ln
Iroquois Path
Iroquois Ln
Rocky Shore Rd
Whitemore Point Rd S
Cottage City Rd
0241
0248
0246
0020
0021
0247
0242
0249
0343
0019
0018
0253
0338
0971
0969
0970
0968
0965
0889
0898
0961
0964
0963
0962
0960
0958
0956
0966
0957
0967
0973
0972
0890
0897
0975
0974
0891
0976
0888
0881
0380
0903
0904
0978
0977
0871
0377
0373
0375
0374
0980
0979
0788
0372
0371
0370
0926
0376
1010
0369
0923
0924
0941
0365
0793
0943
0794
0379
0357
0356
0360
0368
0364
0925
0363
0928
0930
0982
0927
0929
0984
0981
0986
0931
0987
0933
0932
0934
0838
0839
0880
0857
0870
0989
0938
0813
0812
0353
0355
0354
0948
0359
0361
0009
0400
0443
0
495
990
1,980
Feet

Match to Page 0

ALEXANDRIA

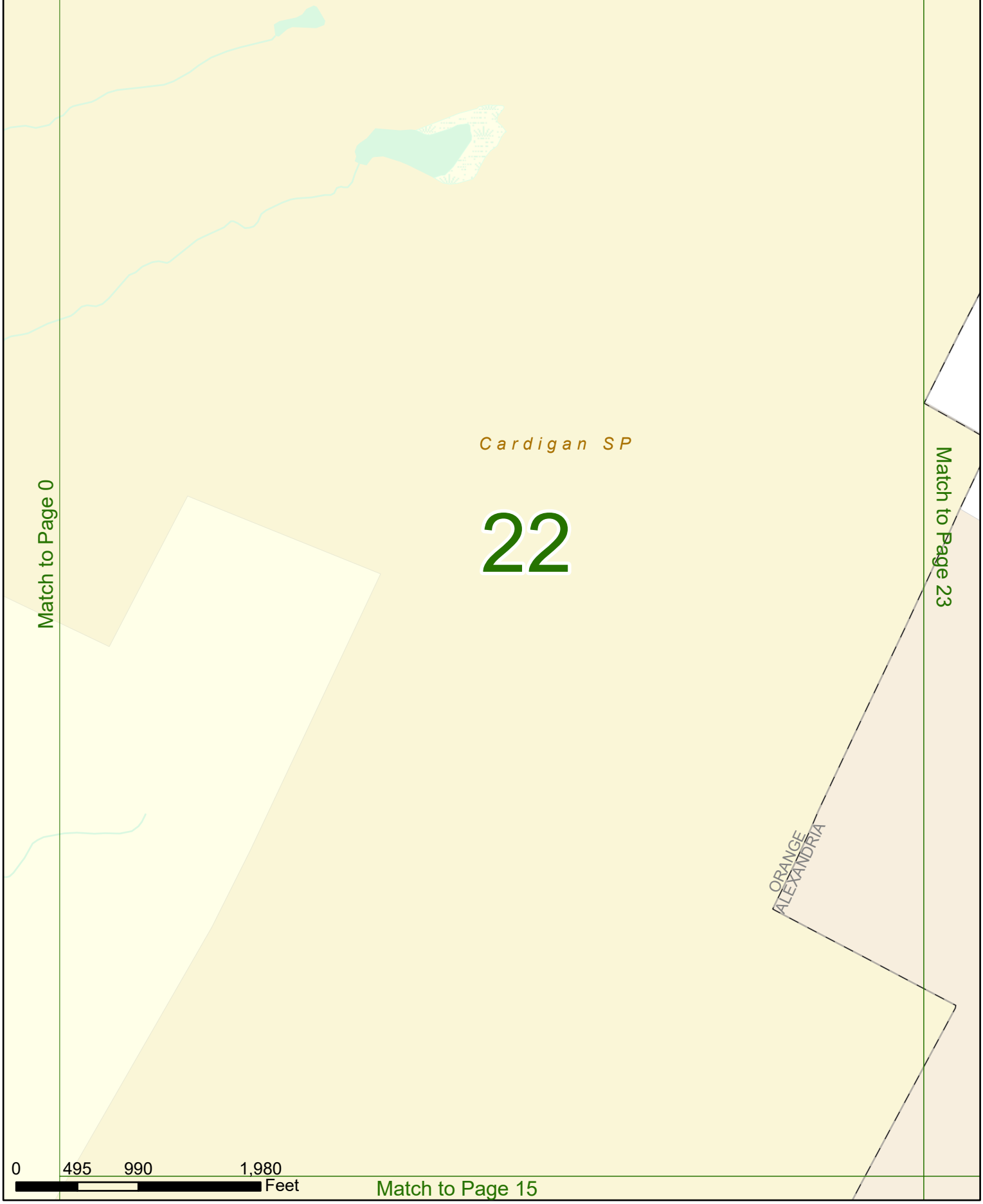

Match to Page 0
Match to Page 23
Match to Page 15

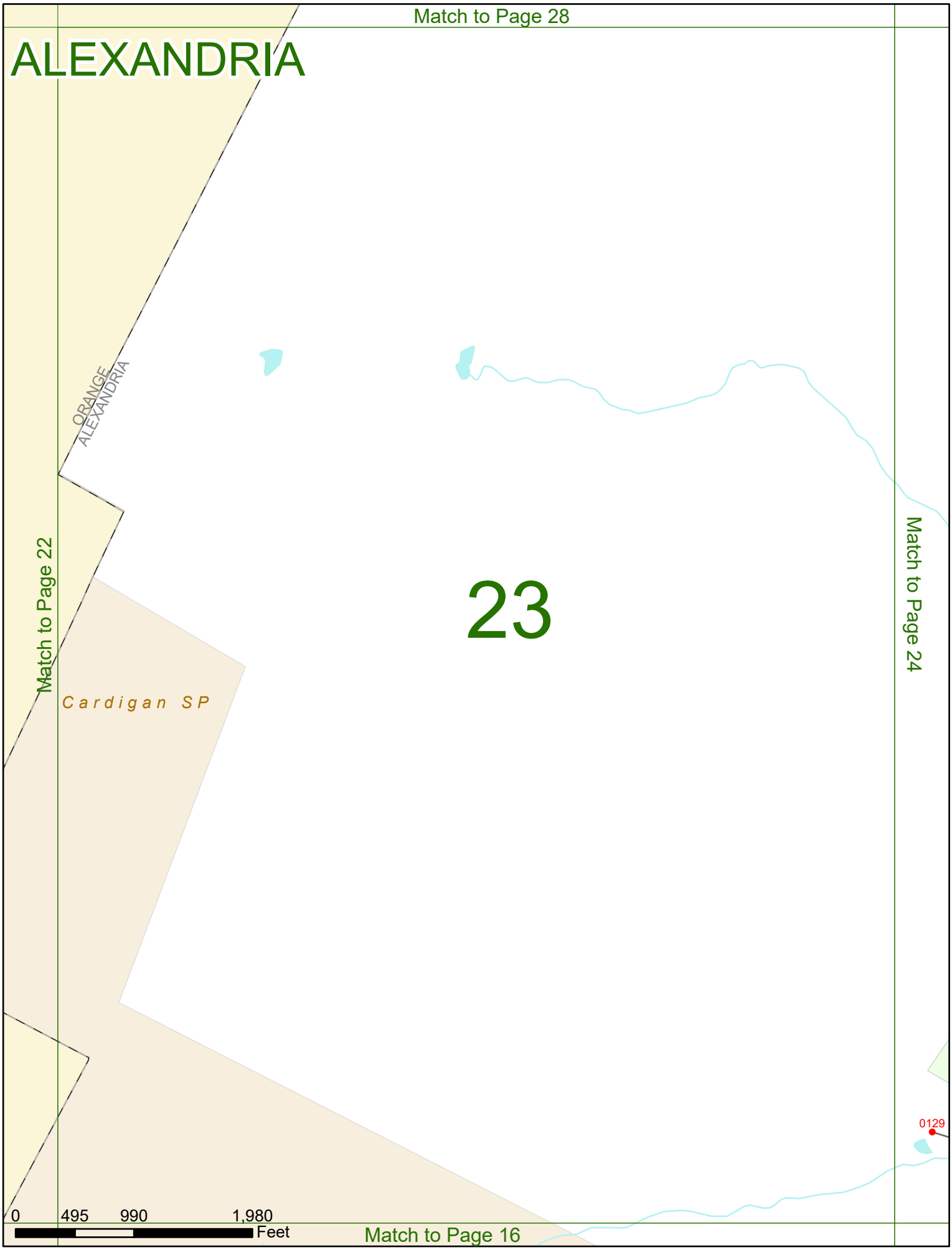
Match to Page 28
ALEXANDRIA
ORANGE
ALEXANDRIA
Match to Page 22
23
Match to Page 24
Cardigan SP
0129
0
495
990
1,980
Feet
Match to Page 16

Match to Page 29

ALEXANDRIA

Match to Page 23

Match to Page 25

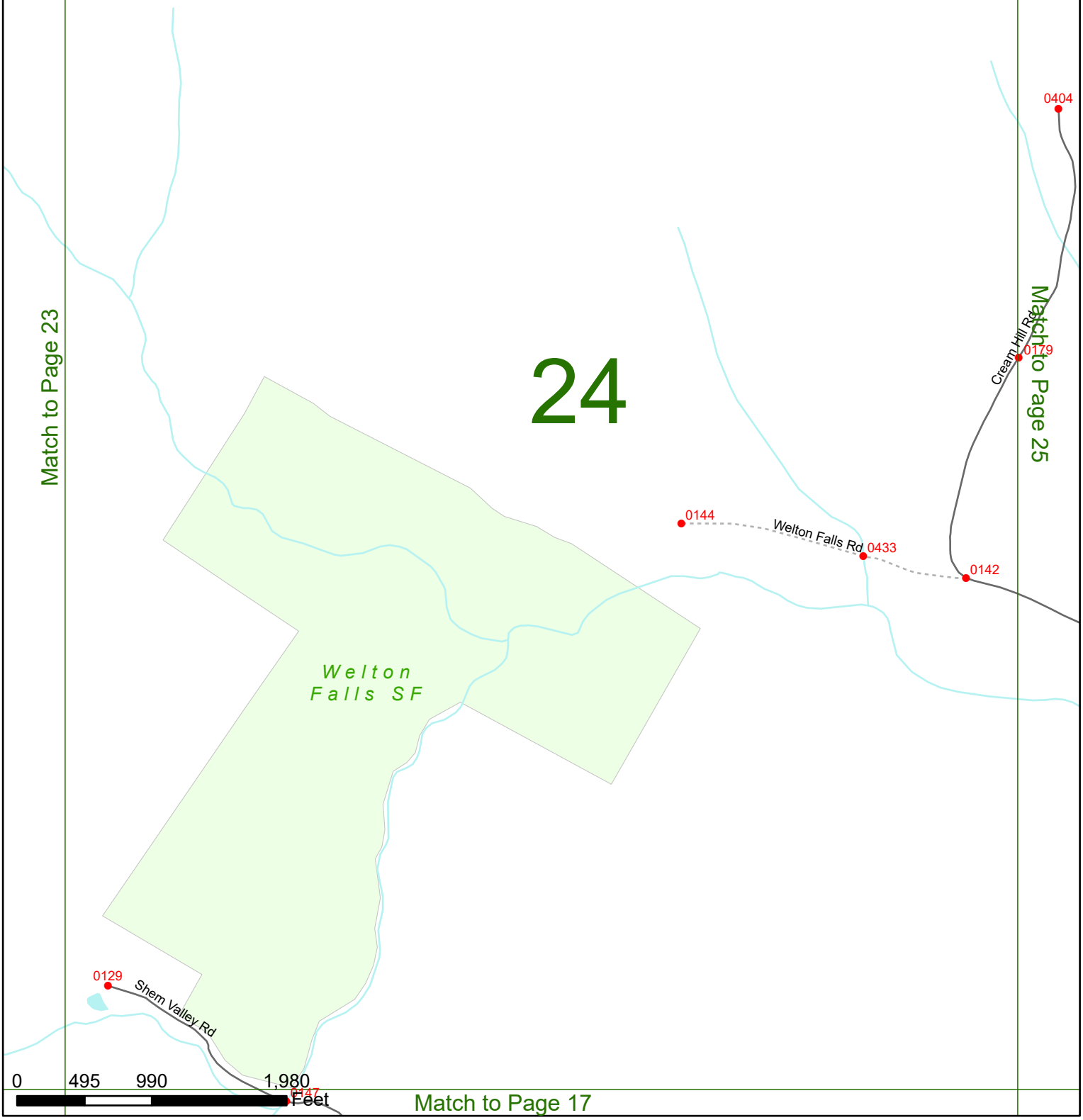

Match to Page 17

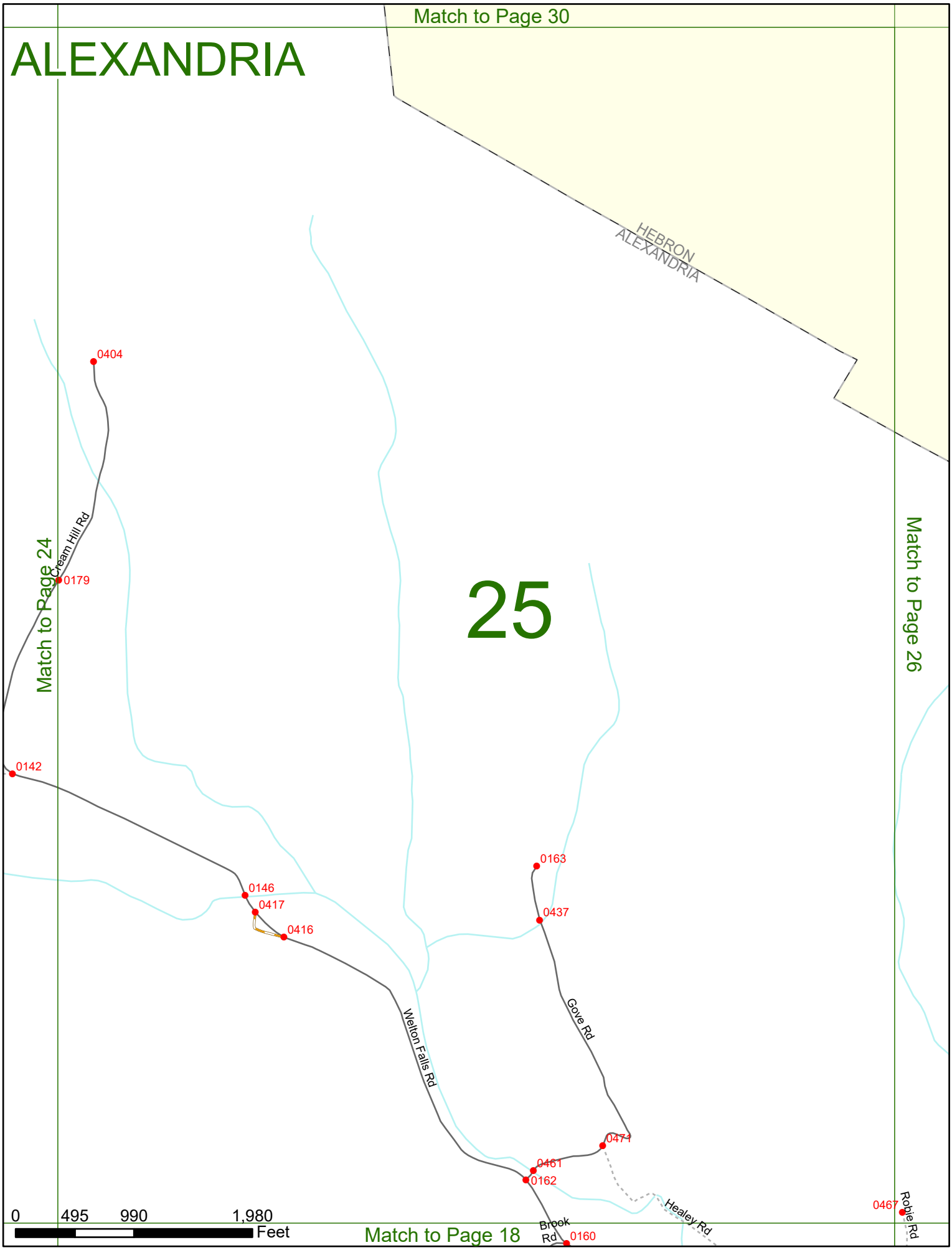
Match to Page 30
ALEXANDRIA
HEBRON
ALEXANDRIA
25
Match to Page 24
Match to Page 26
Match to Page 18
Cream Hill Rd
Welton Falls Rd
Gove Rd
Healey Rd
Brook Rd
Robie Rd
0404
0179
0142
0146
0417
0416
0163
0437
0471
0461
0162
0160
0467
0 495 990 1,980
Feet

Match to Page 0

ALEXANDRIA

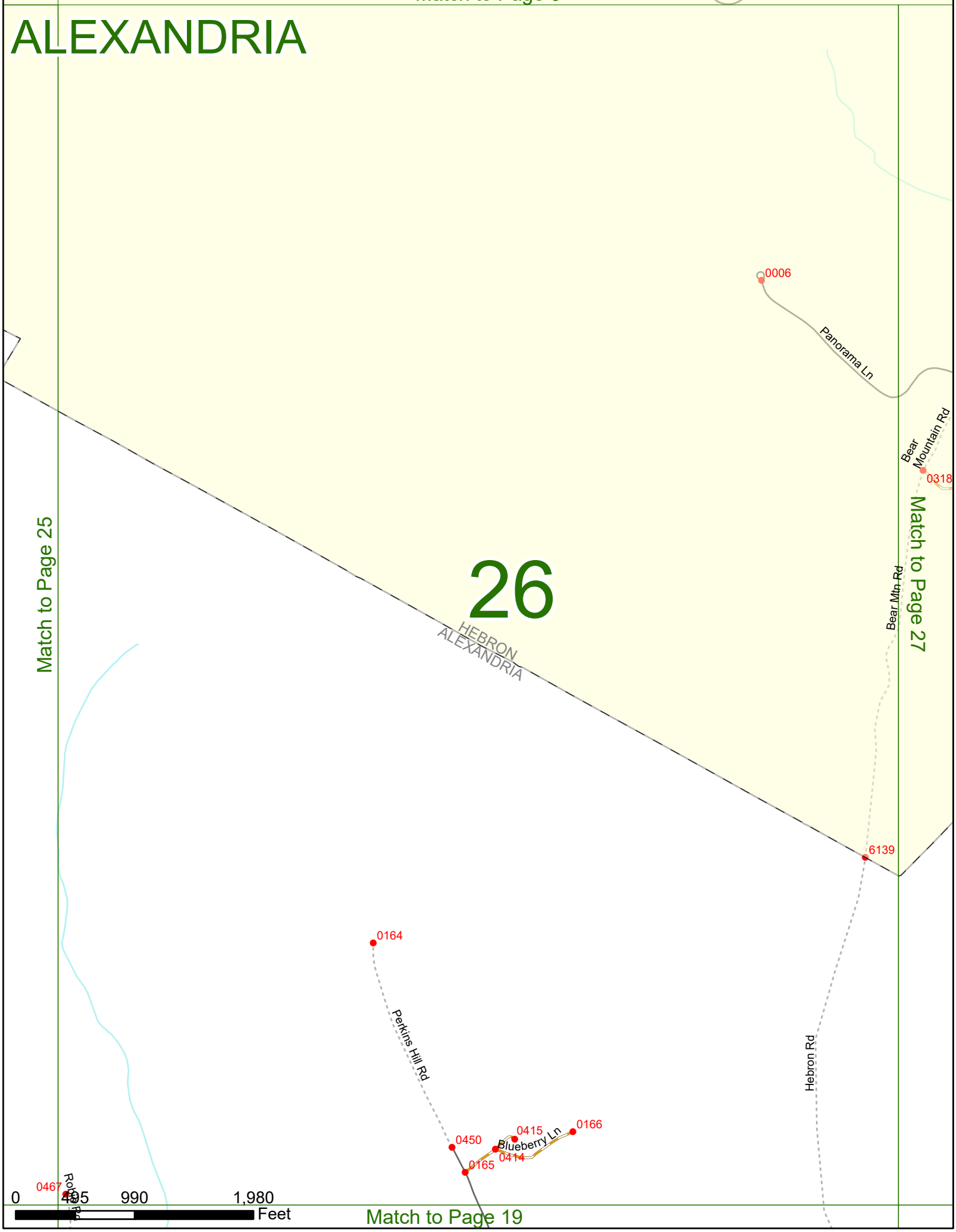

Match to Page 25

Match to Page 27

Match to Page 19

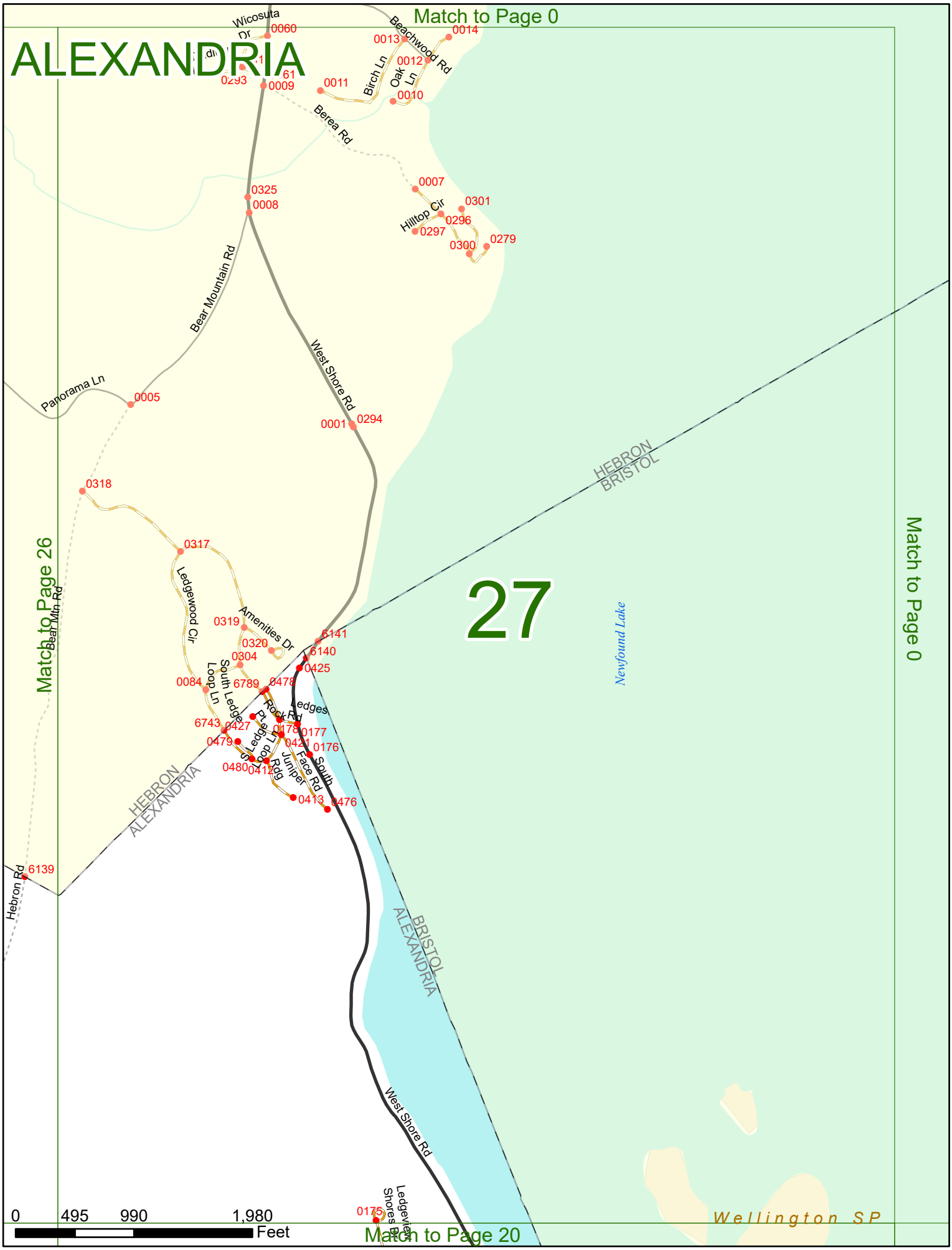
Match to Page 0
ALEXANDRIA
Wicosuta Dr
0060
0293
61
0009
0011
Birch Ln
Oak Ln
Beachwood Rd
0013
0014
0012
0010
Berea Rd
0007
0325
0008
Hilltop Cir
0301
0296
0297
0300
0279
Bear Mountain Rd
West Shore Rd
Panorama Ln
0005
0001
0294
HEBRON
BRISTOL
0318
0317
Ledgewood Cir
Bear Mtn Rd
Match to Page 26
27
Newfound Lake
Match to Page 0
0319
Amenities Dr
0320
0304
6141
6140
0425
0084
South Ledges Loop Ln
6789
0478
Rock Rd
Ledges
6743
0427
0178
0177
0479
Ledges Loop Ln
0421
0176
0480
0412
Juniper Rdg
Face Rd
South
0413
0476
HEBRON
ALEXANDRIA
6139
Hebron Rd
BRISTOL
ALEXANDRIA
West Shore Rd
0175
Ledgeview Shores Rd
Wellington SP
0
495
990
1,980
Feet
Match to Page 20

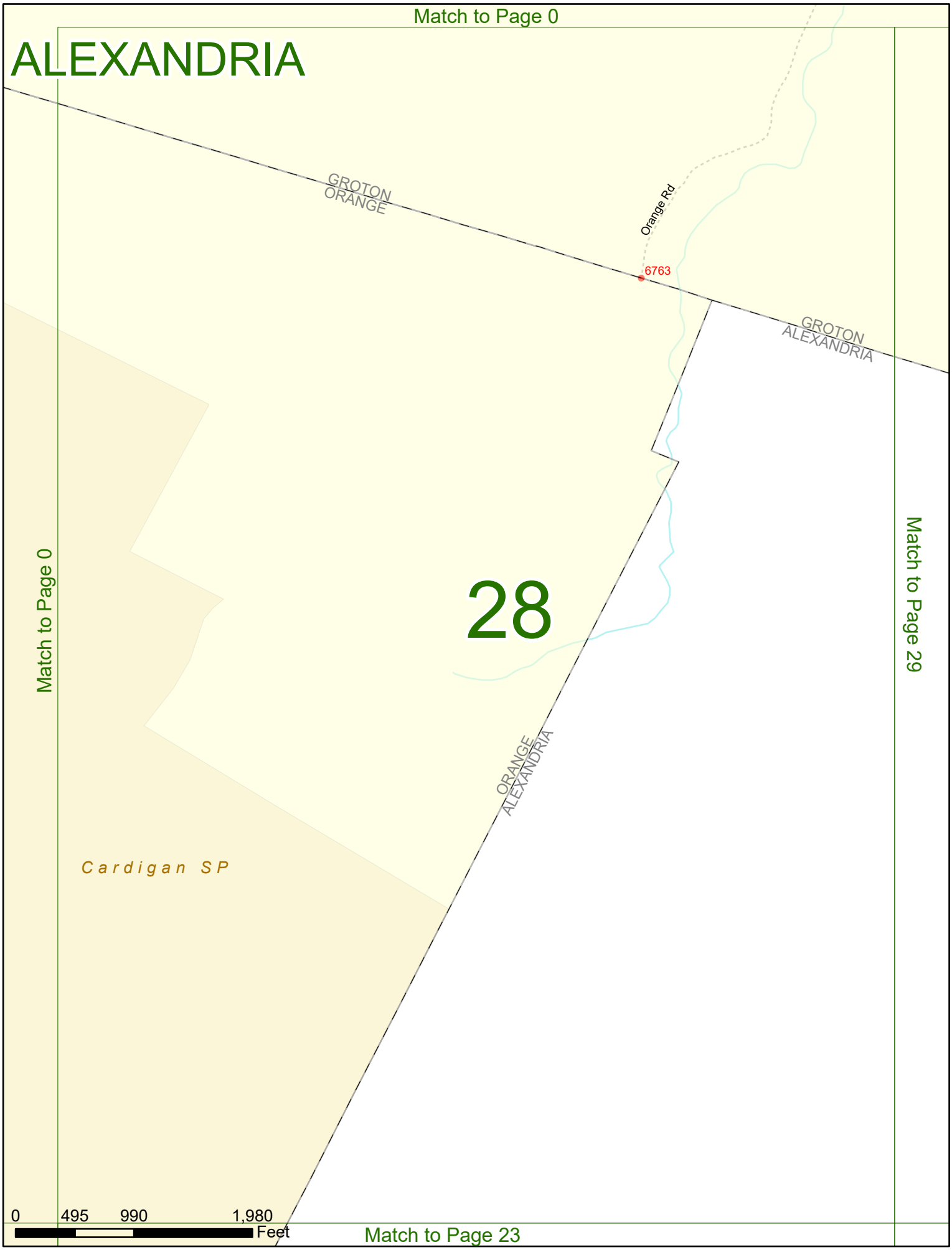
Match to Page 0
ALEXANDRIA
GROTON
ORANGE
Orange Rd
6763
GROTON
ALEXANDRIA
Match to Page 0
Match to Page 29
28
ORANGE
ALEXANDRIA
Cardigan SP
0
495
990
1,980
Feet
Match to Page 23

Match to Page 0

ALEXANDRIA

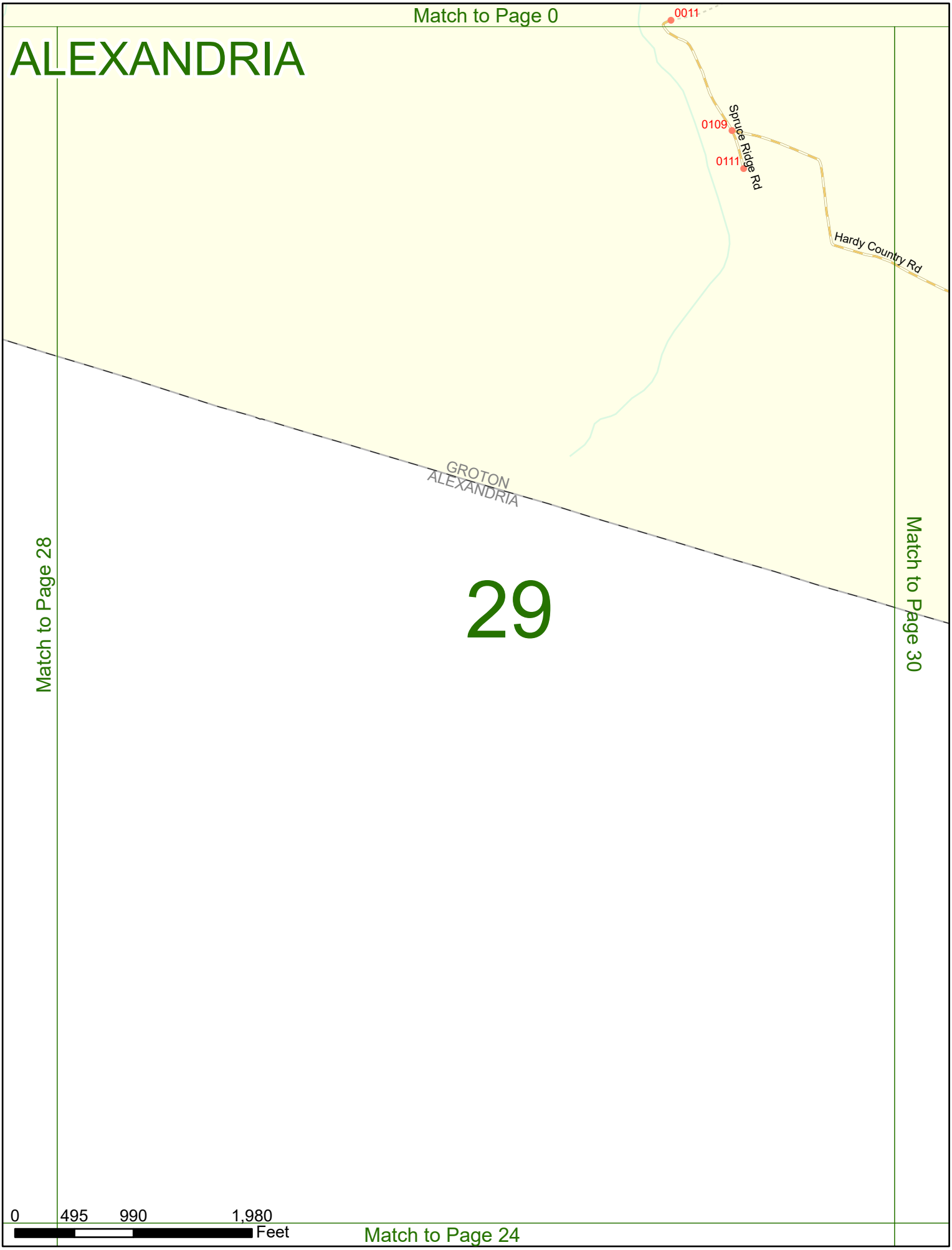

Match to Page 24

ALEXANDRIA

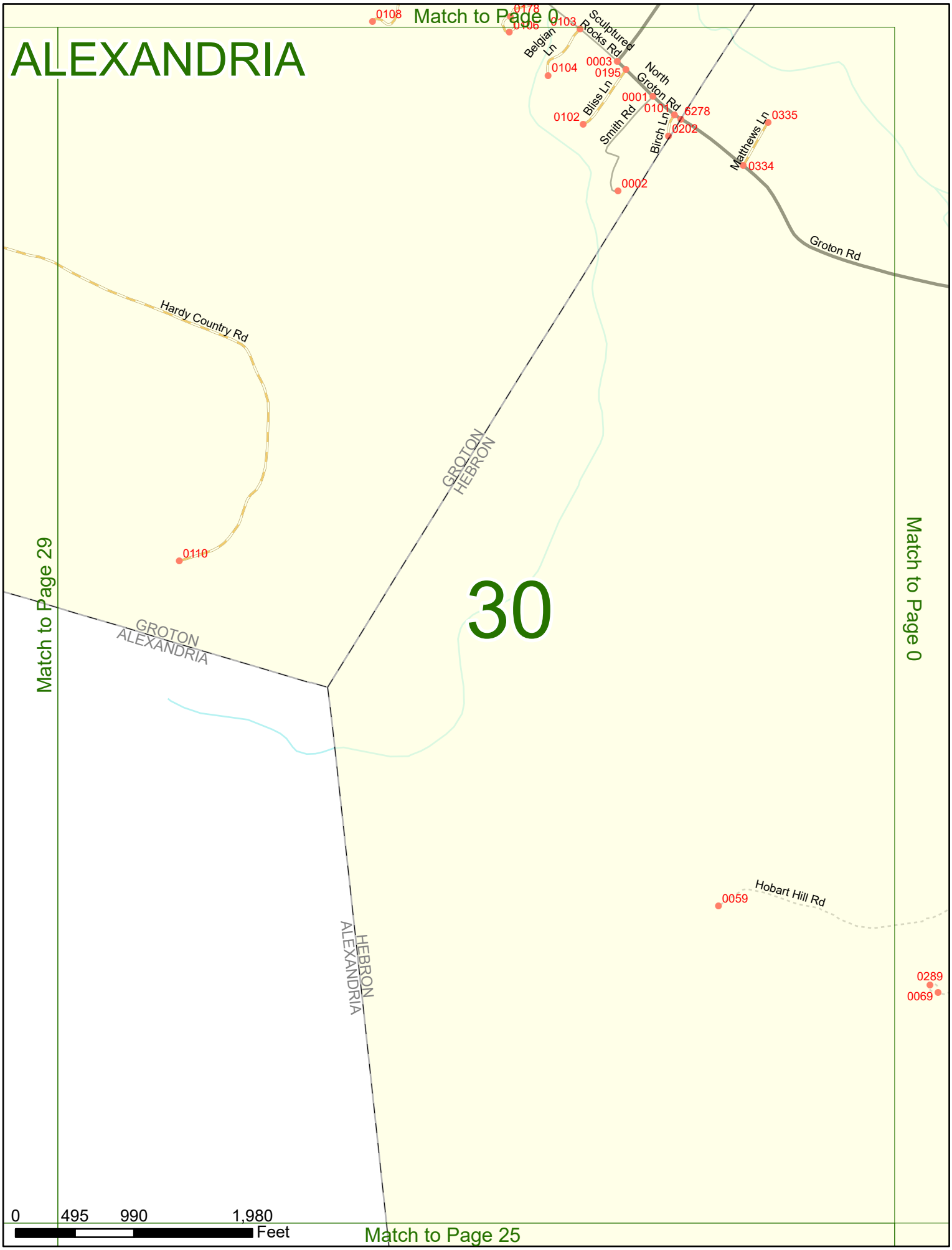
Match to Page 0
0108
0178
0106
0103
Sculptured Rocks Rd
Belgian Ln
0104
0003
0195
North Groton Rd
Bliss Ln
0001
0101
6278
0102
Smith Rd
Birch Ln
0202
Matthews Ln
0335
0334
0002
Groton Rd
Hardy Country Rd
GROTON
HEBRON
0110
30
Match to Page 29
Match to Page 0
GROTON
ALEXANDRIA
Hobart Hill Rd
0059
HEBRON
ALEXANDRIA
0289
0069
0
495
990
1,980
Feet
Match to Page 25