



Maps and data sets are not guaranteed to be free from errors and omissions. Data is in a constant state of update and correction by various groups and agencies. Information displayed on this map is the best available at the time of publication.

2025 Nodal Reference Bookmap

LEGEND



NHDOT will accept crash locations based on the State of NH Uniform Police Traffic Accident Report.

Crash occurred on:

Option 1 Street Address
 123 Main Street

Option 2 Route No and/or Distance from NESW Intesecting Road, Bridge,
 Street name Intersecting Street Town/County line
 Main Street 500 E Oak Street

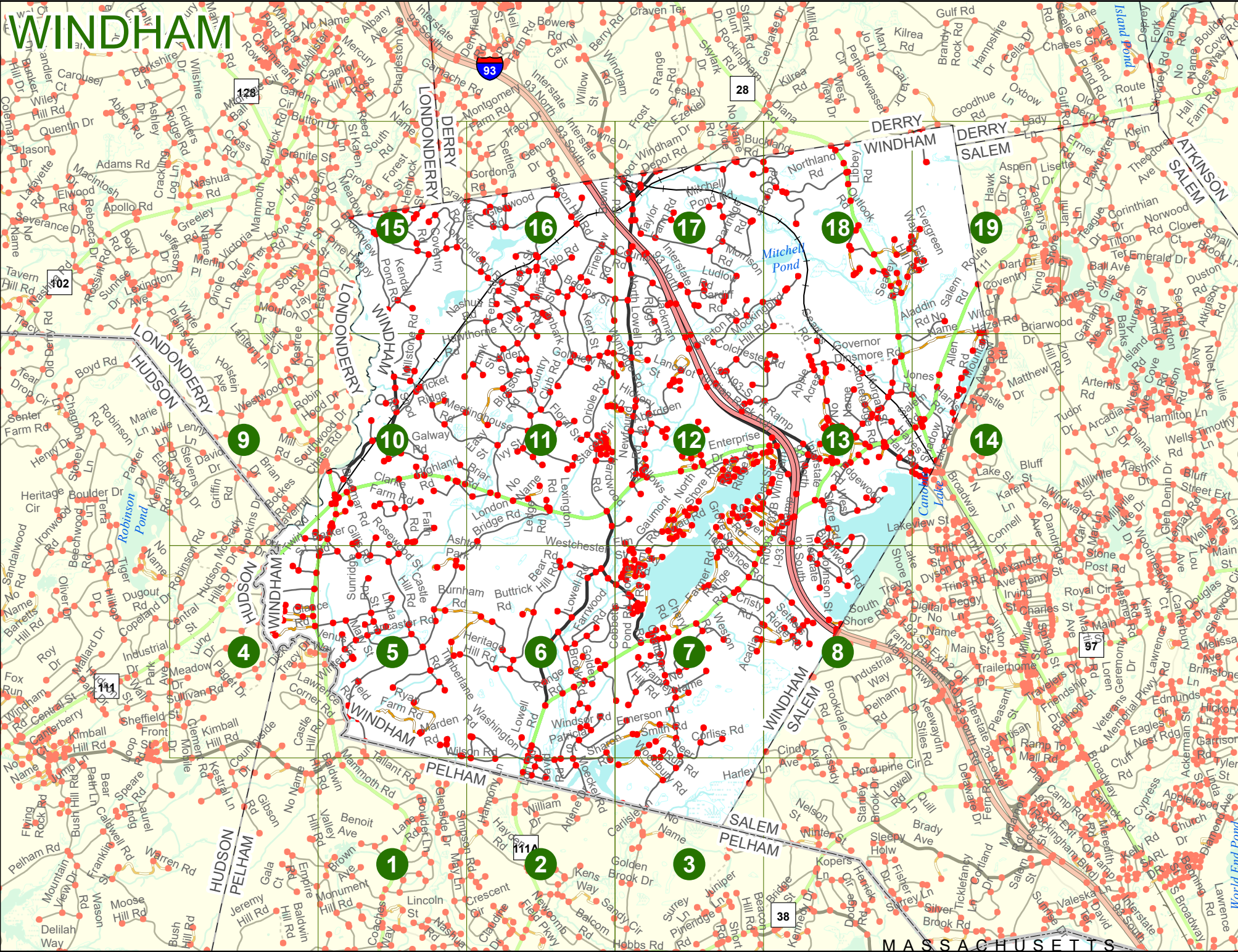
Option 3 First Node Distance from First Node Second Node
 515 212 632

Option 4 Route No and/or Mile Marker on Interstate Only NESW Mile (Marker)
 Street name
 189S 700 feet S 36.8

Option 3 – Example

Street Name Loudon Road
First Node 803
Distance from First Node 318 Ft
Second Node 813





WINDHAM

WINDHAM

WINDHAM
PELHAM

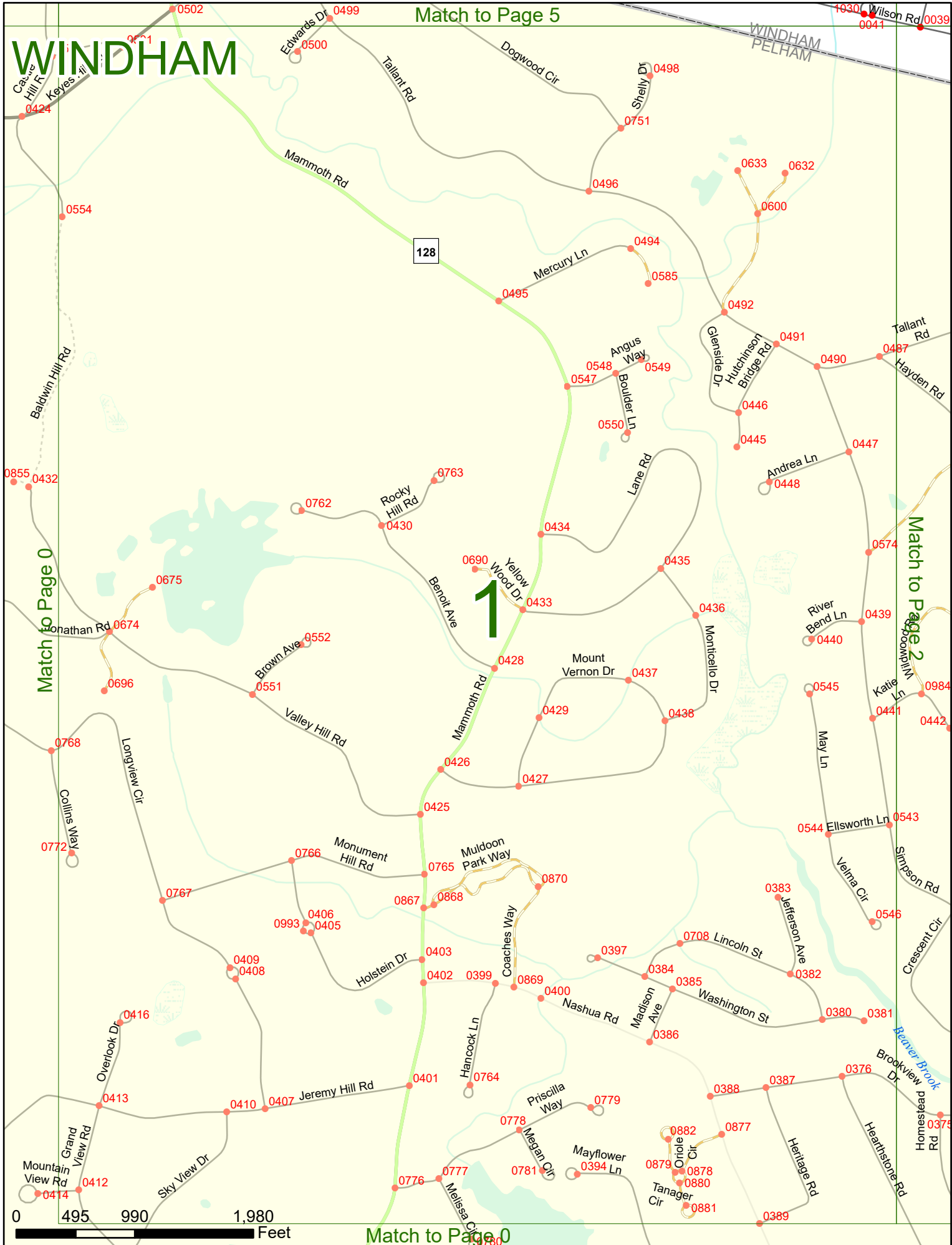

128

1

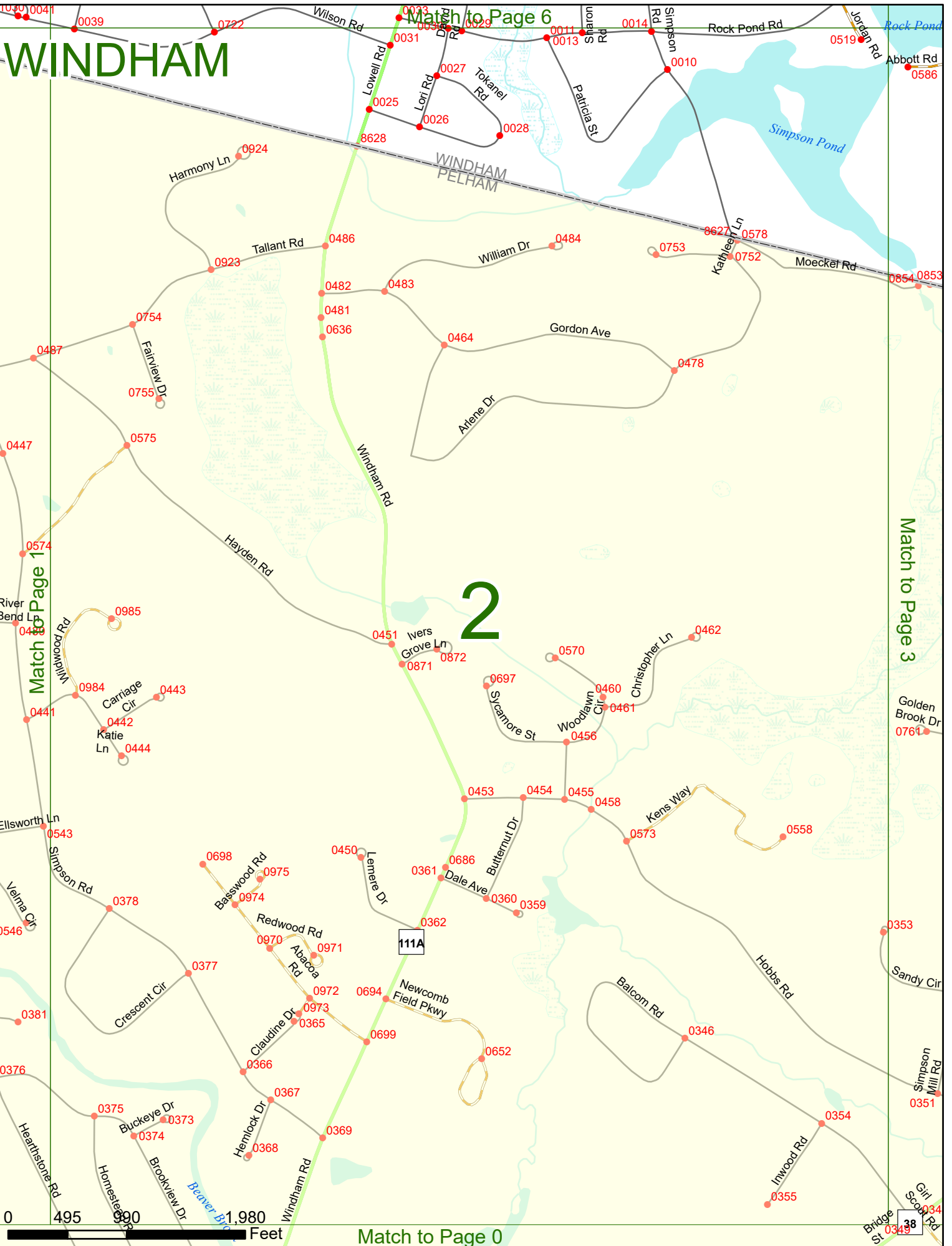
Match to Page 0

Match to Page 2

Match to Page 0



WINDHAM



0 495 990 1,980 Feet

Match to Page 0

Match to Page 1

Match to Page 6

Match to Page 3

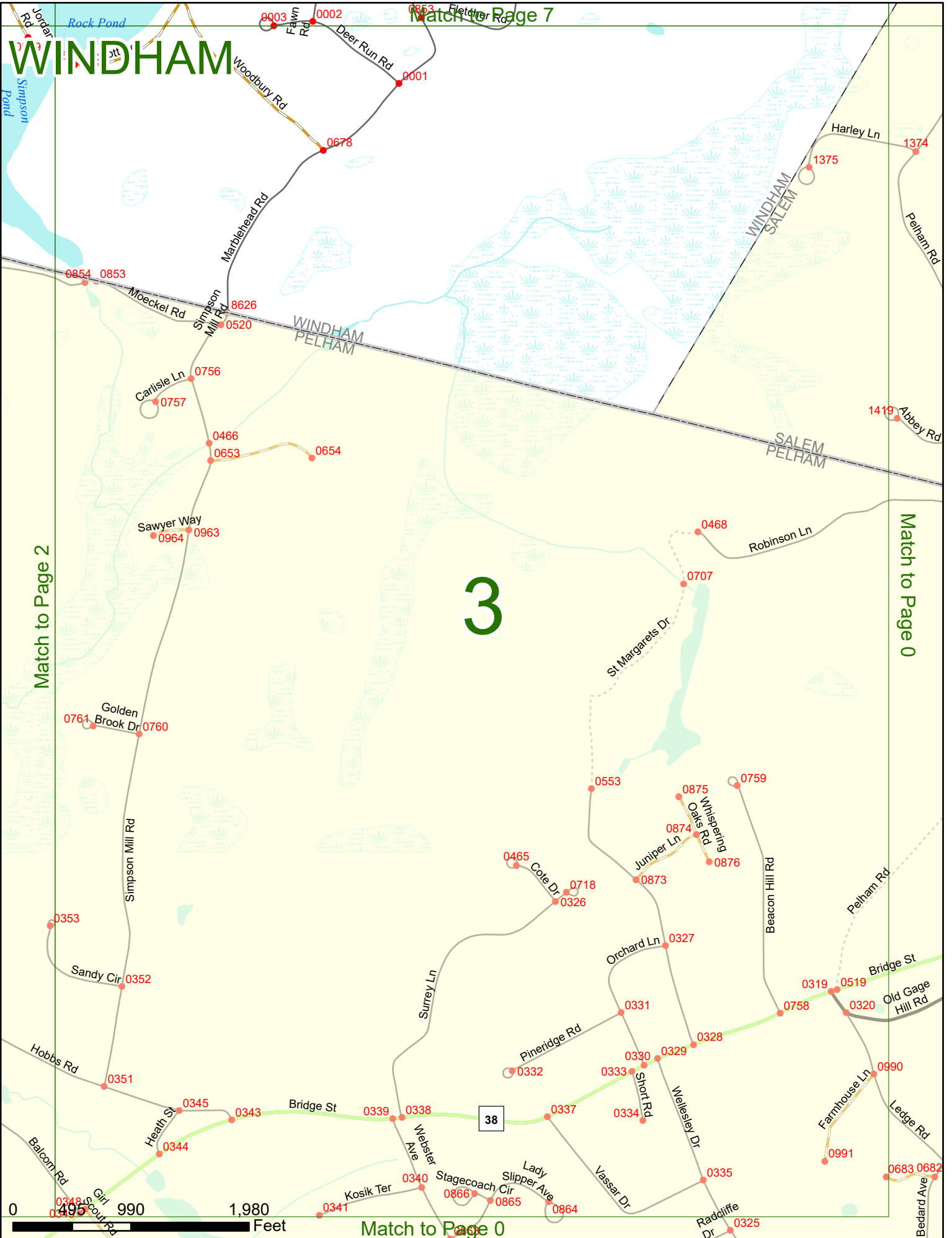
2

WINDHAM

3

Match to Page 2

Match to Page 0



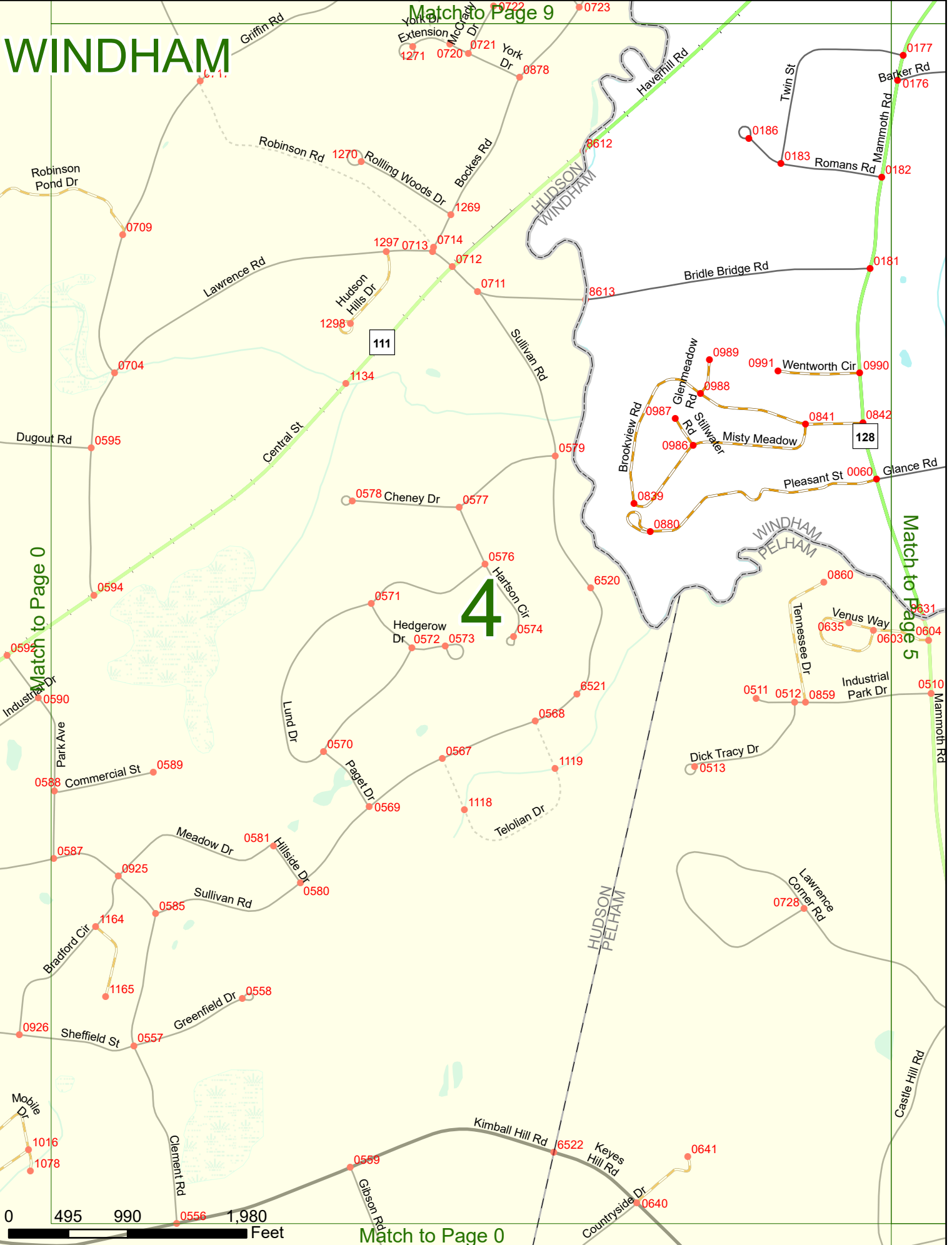
WINDHAM

Match to Page 9

Match to Page 0

Match to Page 5

4



0 495 990 1,980 Feet

Match to Page 0

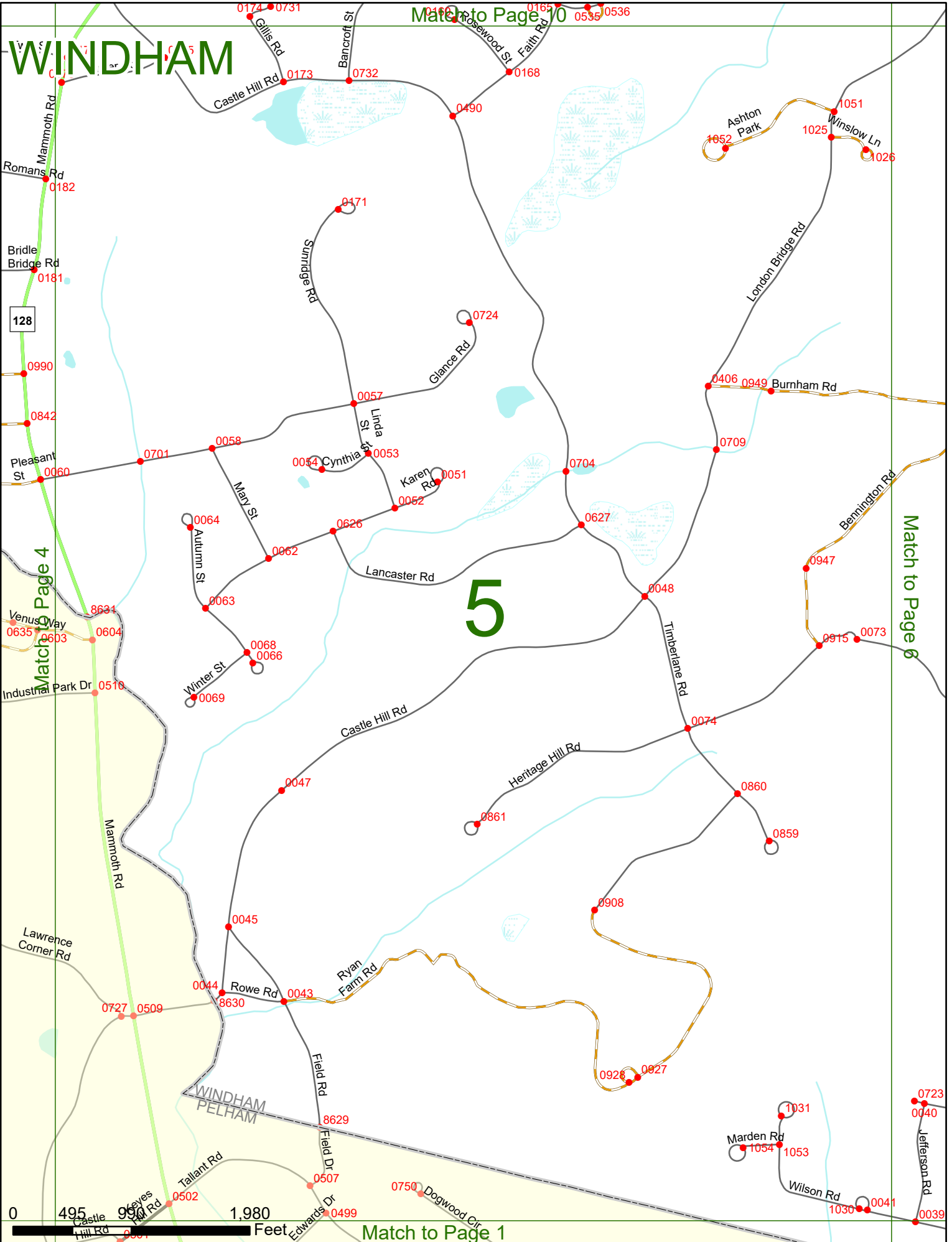
WINDHAM

Match to Page 10

Match to Page 4

Match to Page 6

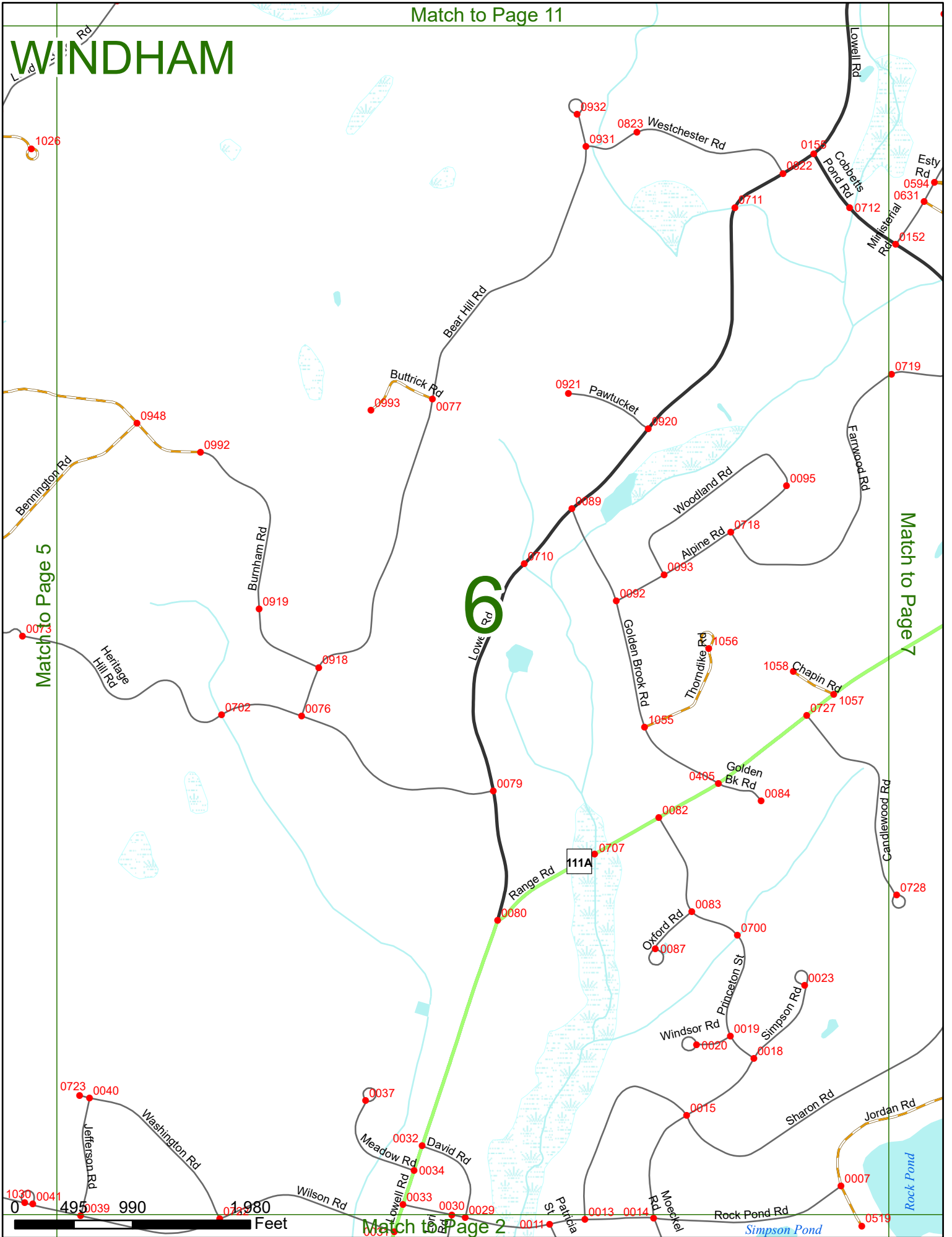
5



0 495 990 1,980 Feet

Match to Page 1

WINDHAM



Match to Page 5

Match to Page 7

6

Match to Page 2

Feet

Simpson Pond

Rock Pond

WINDHAM

Match to Page 12

Match to Page 6

Match to Page 8

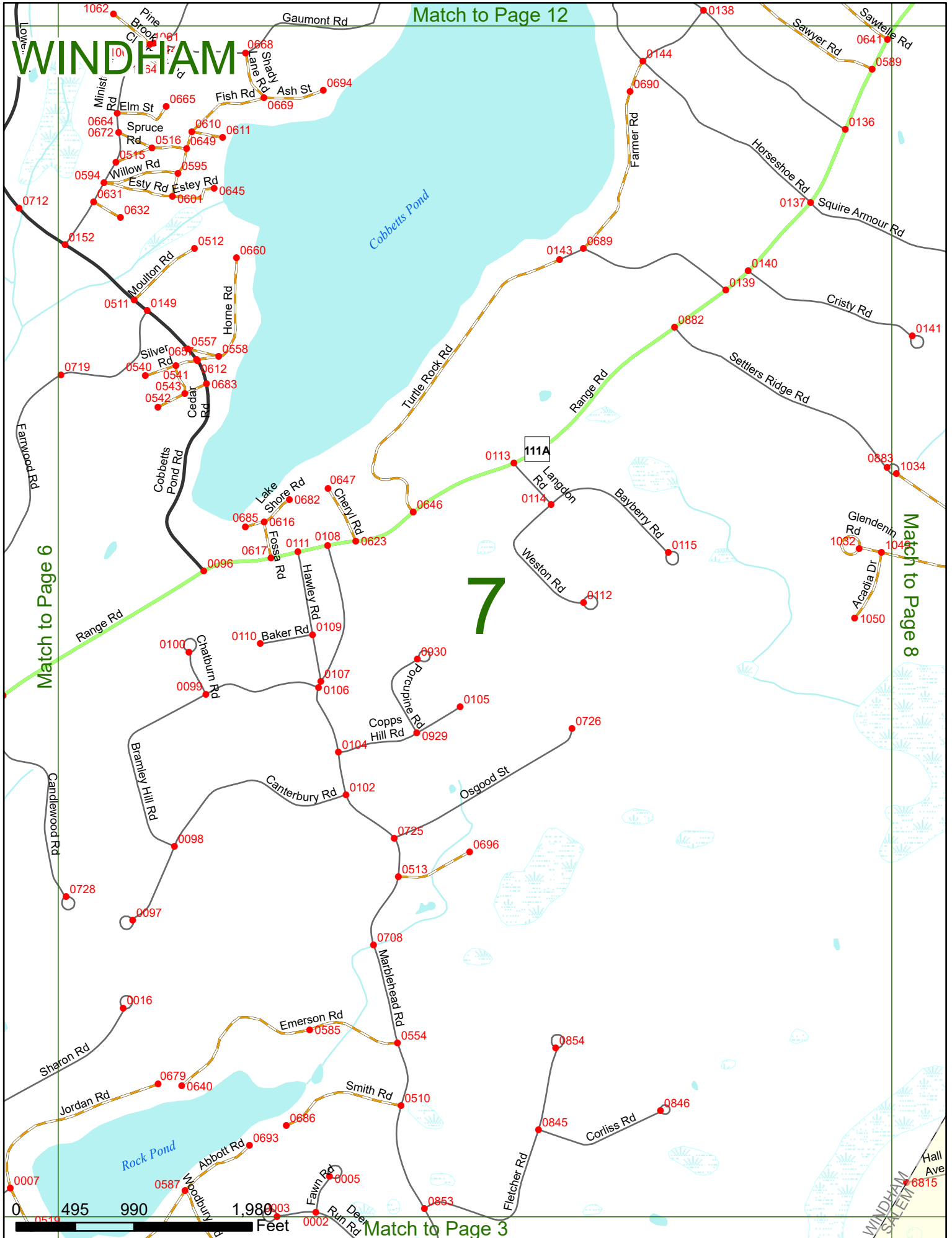
7

Cobbetts Pond

Rock Pond

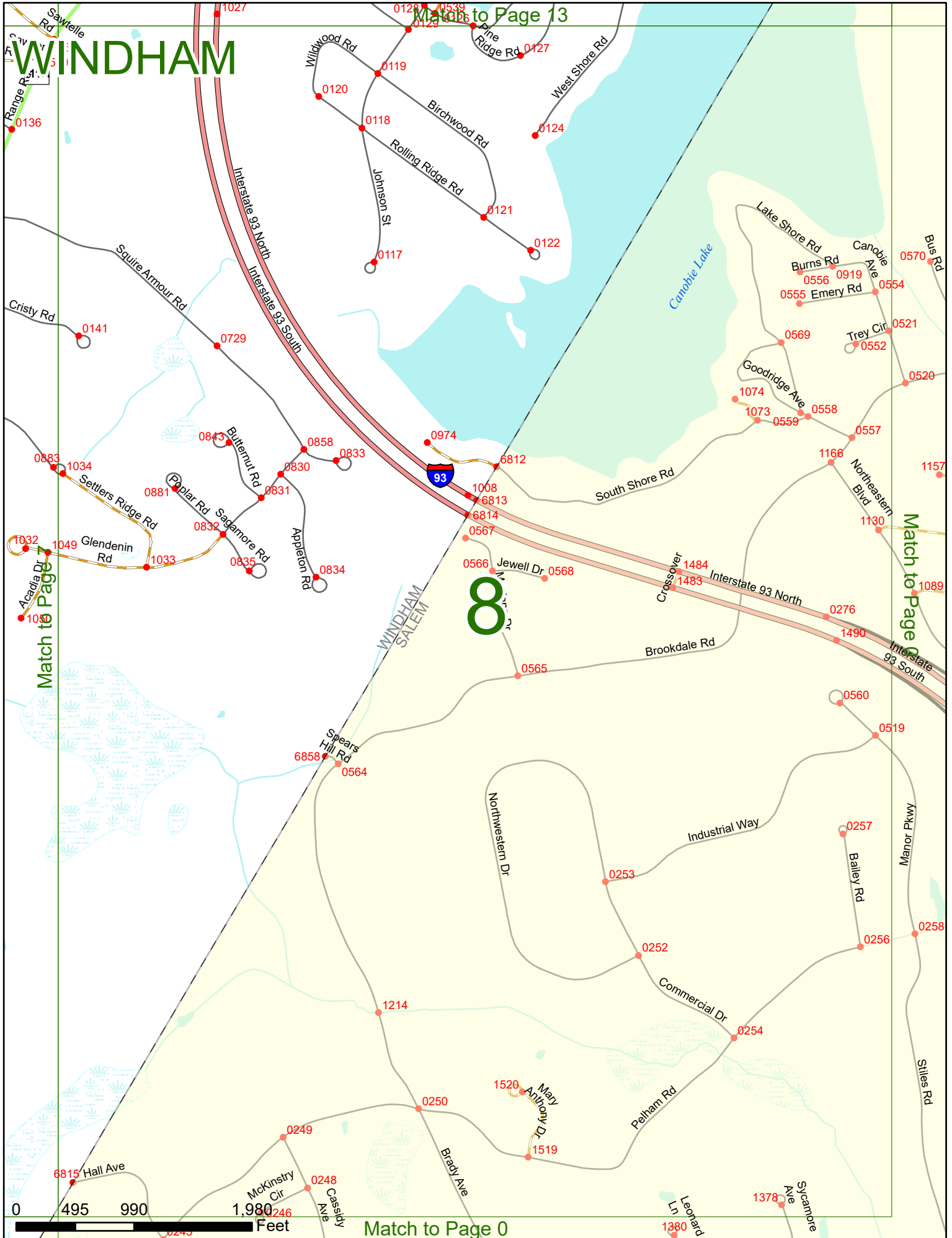


Match to Page 3



WINDHAM

Match to Page 13



Match to Page 7

Match to Page 10

8

Match to Page 0

0 495 990 1,980 Feet

Match to Page 0

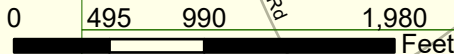
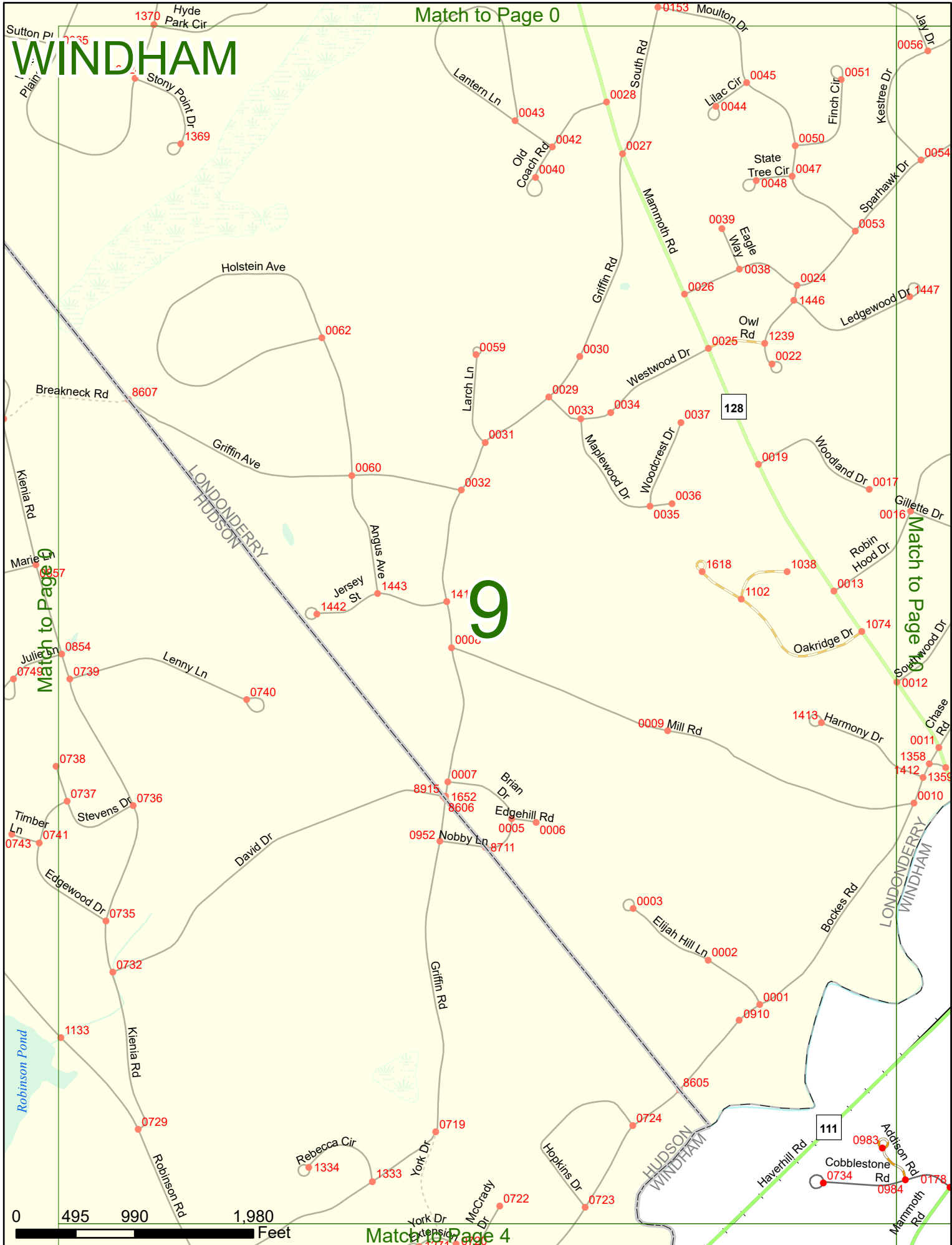
WINDHAM

9

Match to Page 8

Match to Page 10

Match to Page 4



WINDHAM

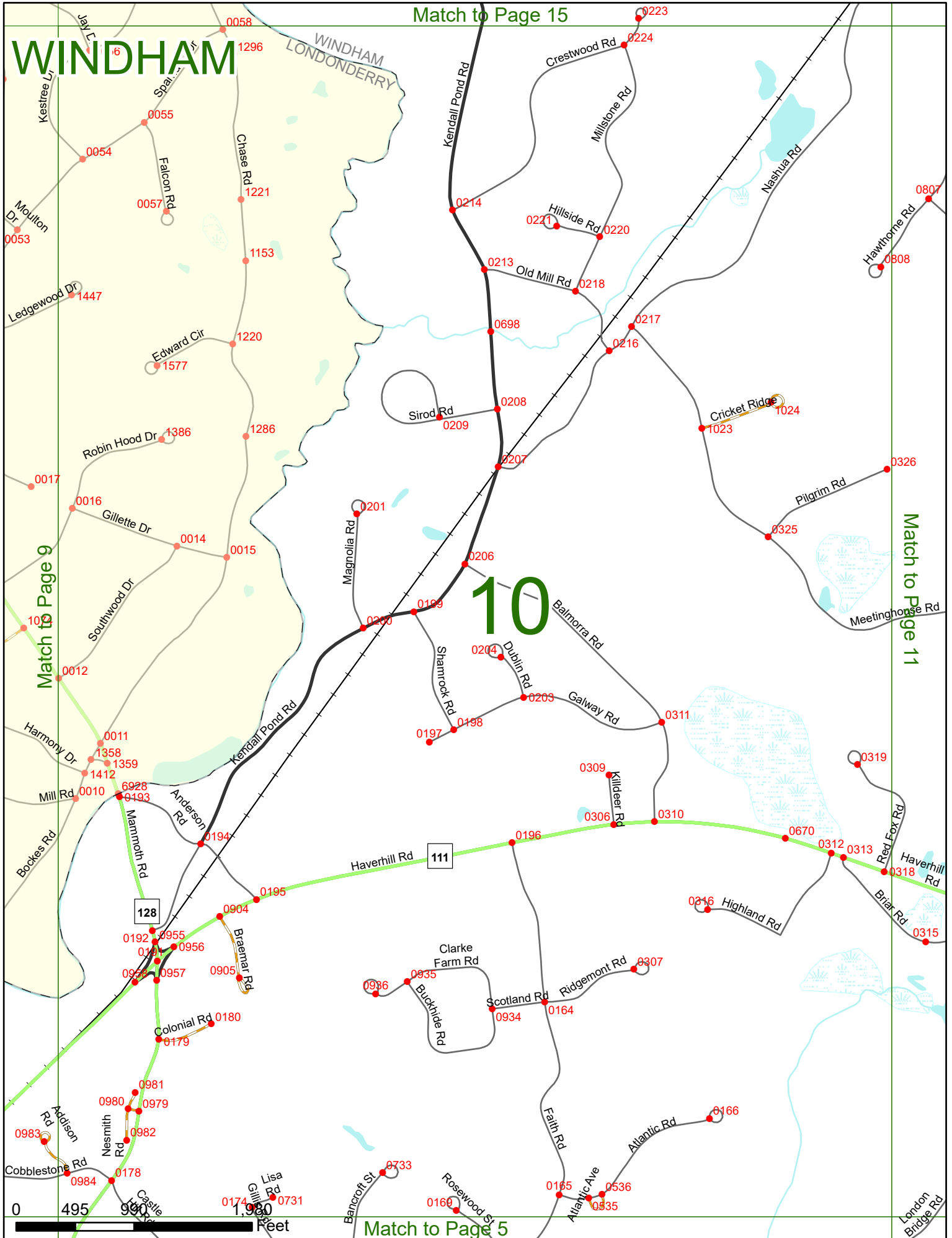
Match to Page 15

10

Match to Page 9

Match to Page 11

Match to Page 5



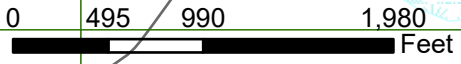
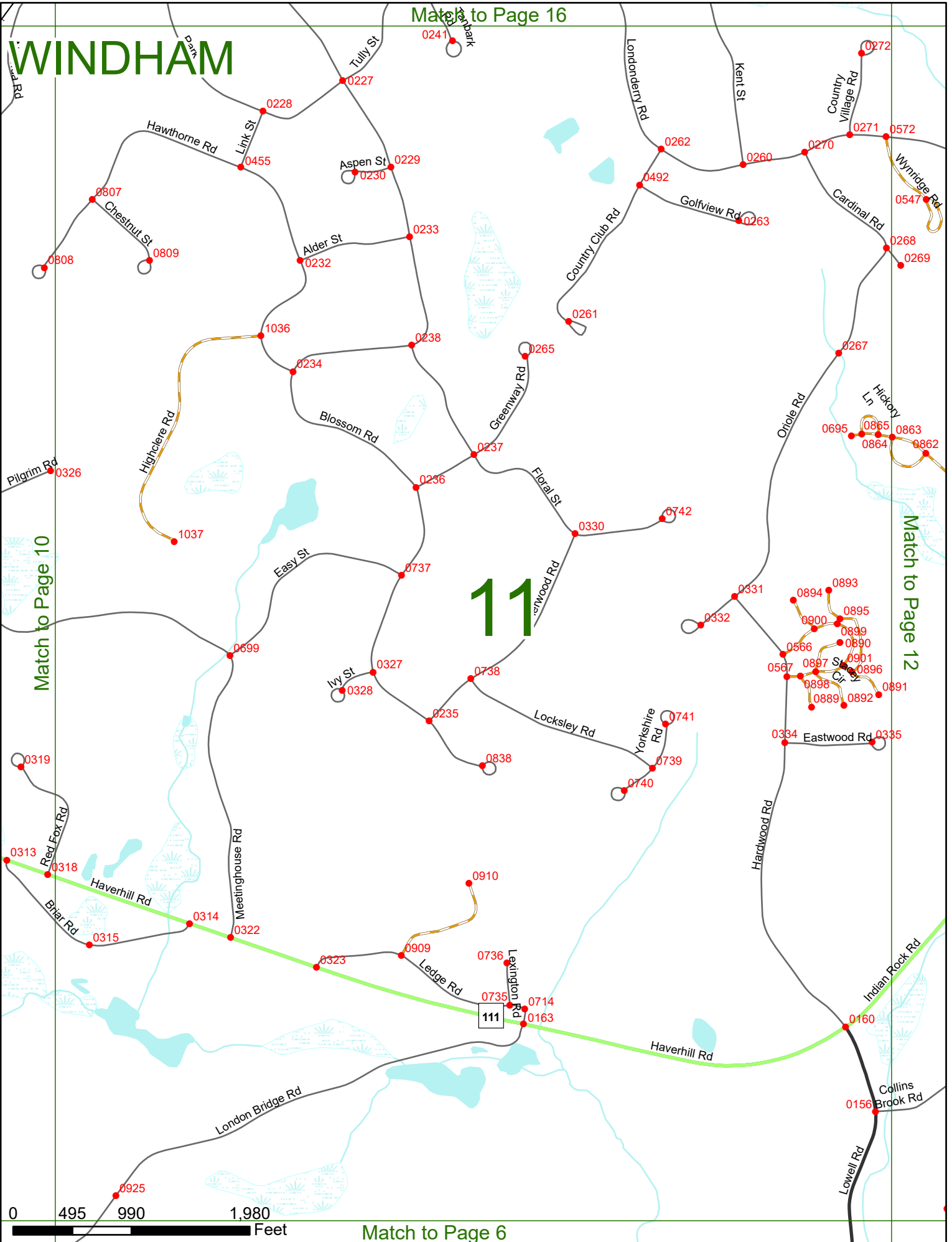
WINDHAM

Match to Page 16

Match to Page 10

Match to Page 12

11



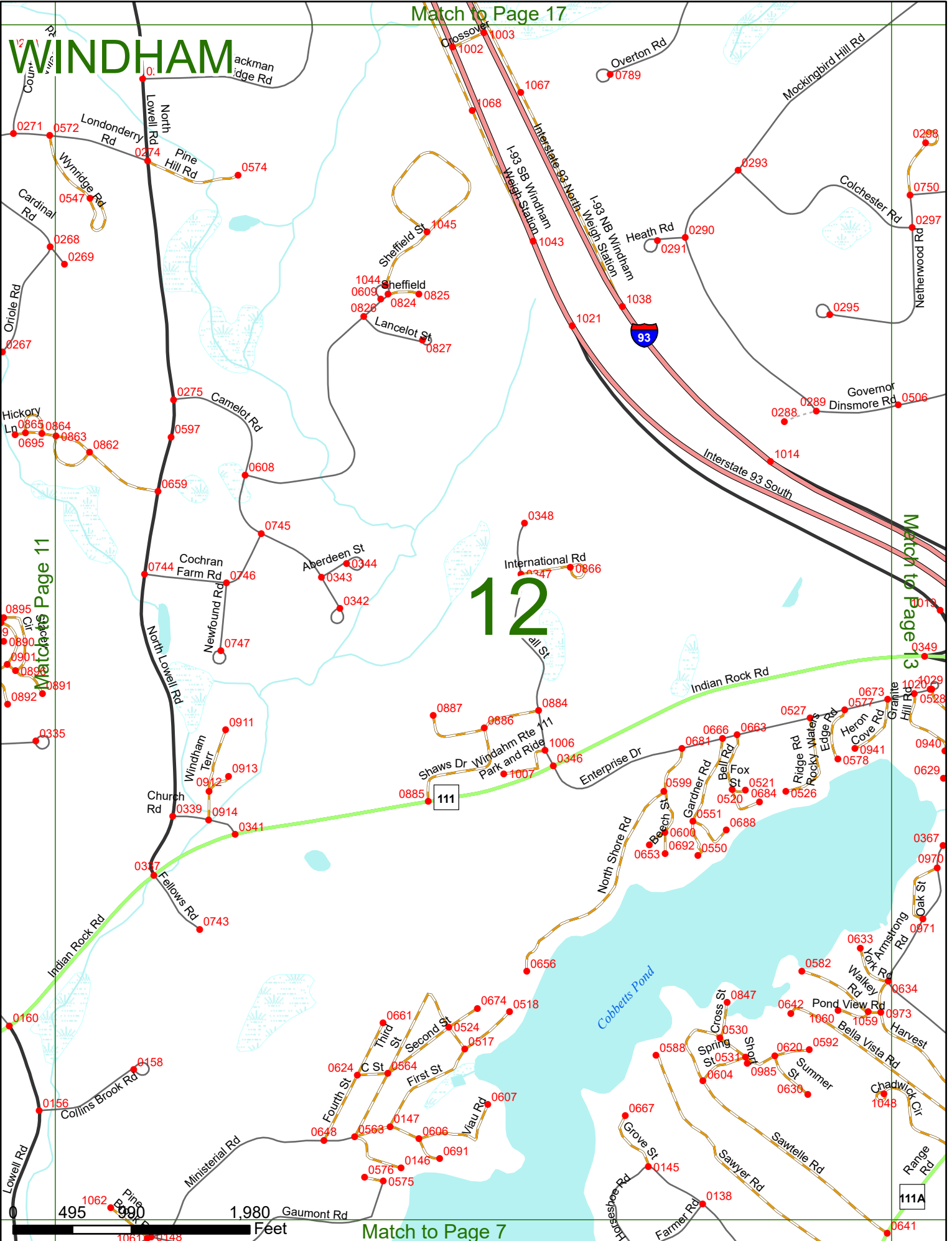
Match to Page 6

WINDHAM

Match to Page 17

12

Match to Page 13



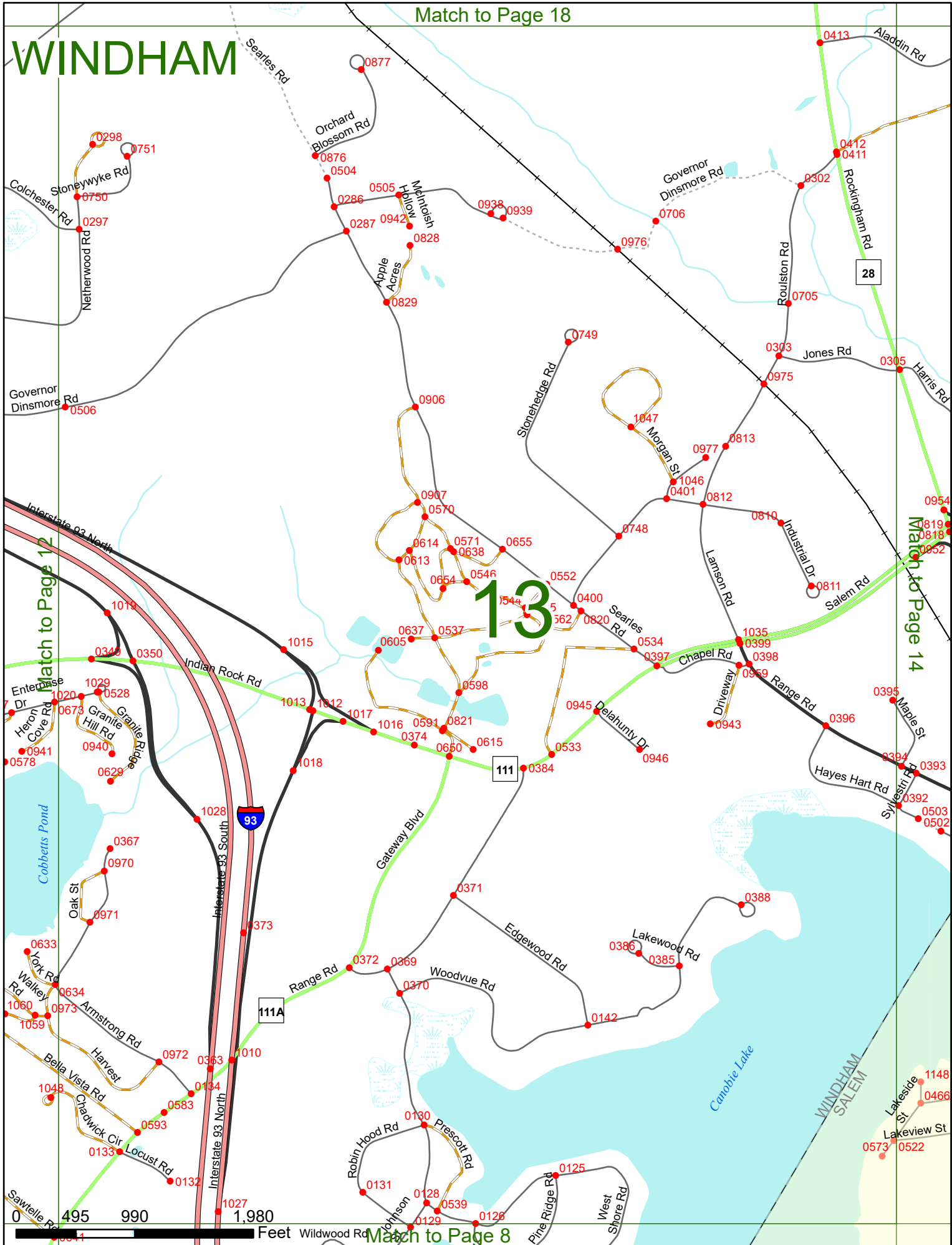
Match to Page 11

Match to Page 7

495 1,980 Feet

111A

WINDHAM



13

Match to Page 0

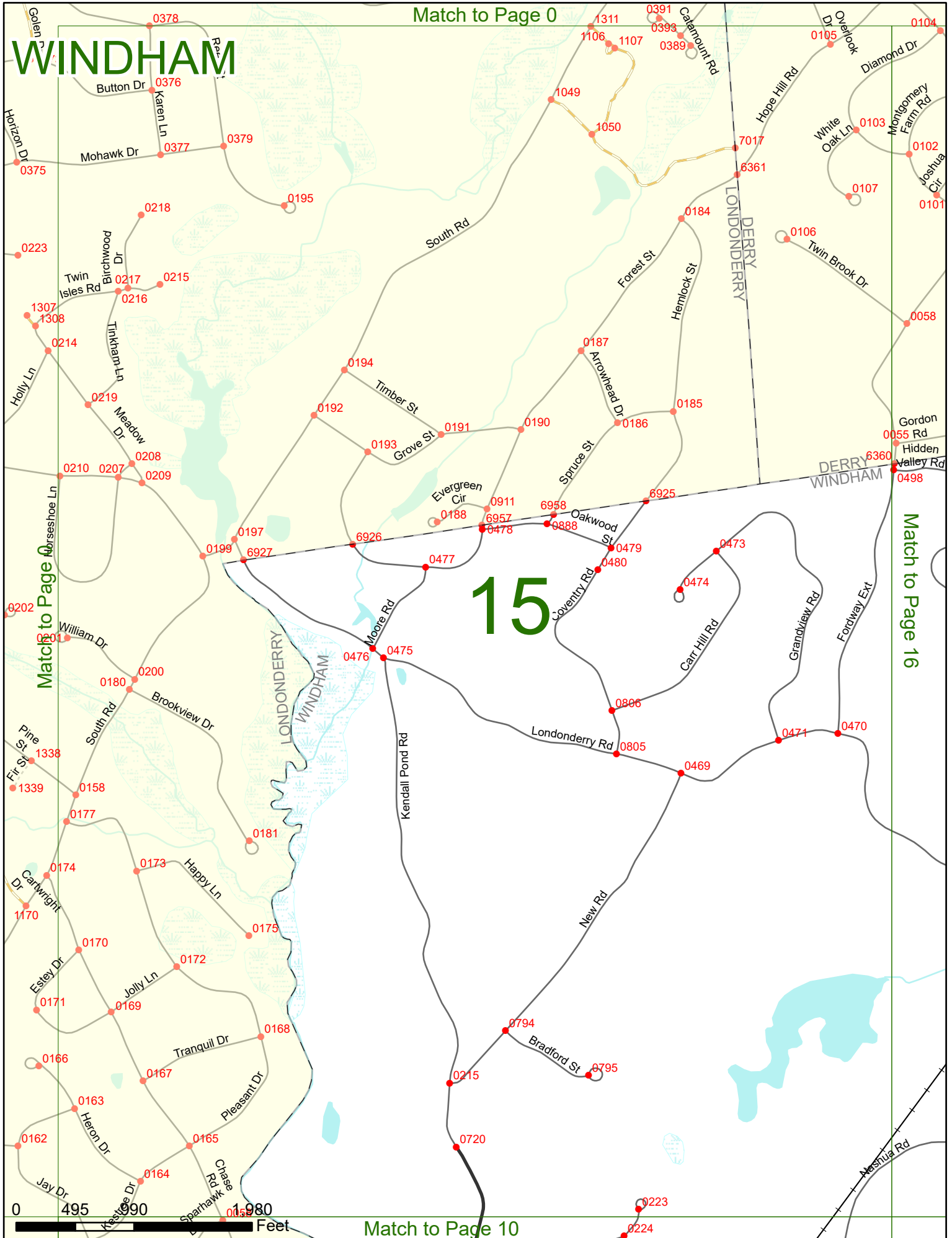
WINDHAM

15

Match to Page 16

Match to Page 6

Match to Page 10



WINDHAM

Match to Page 0


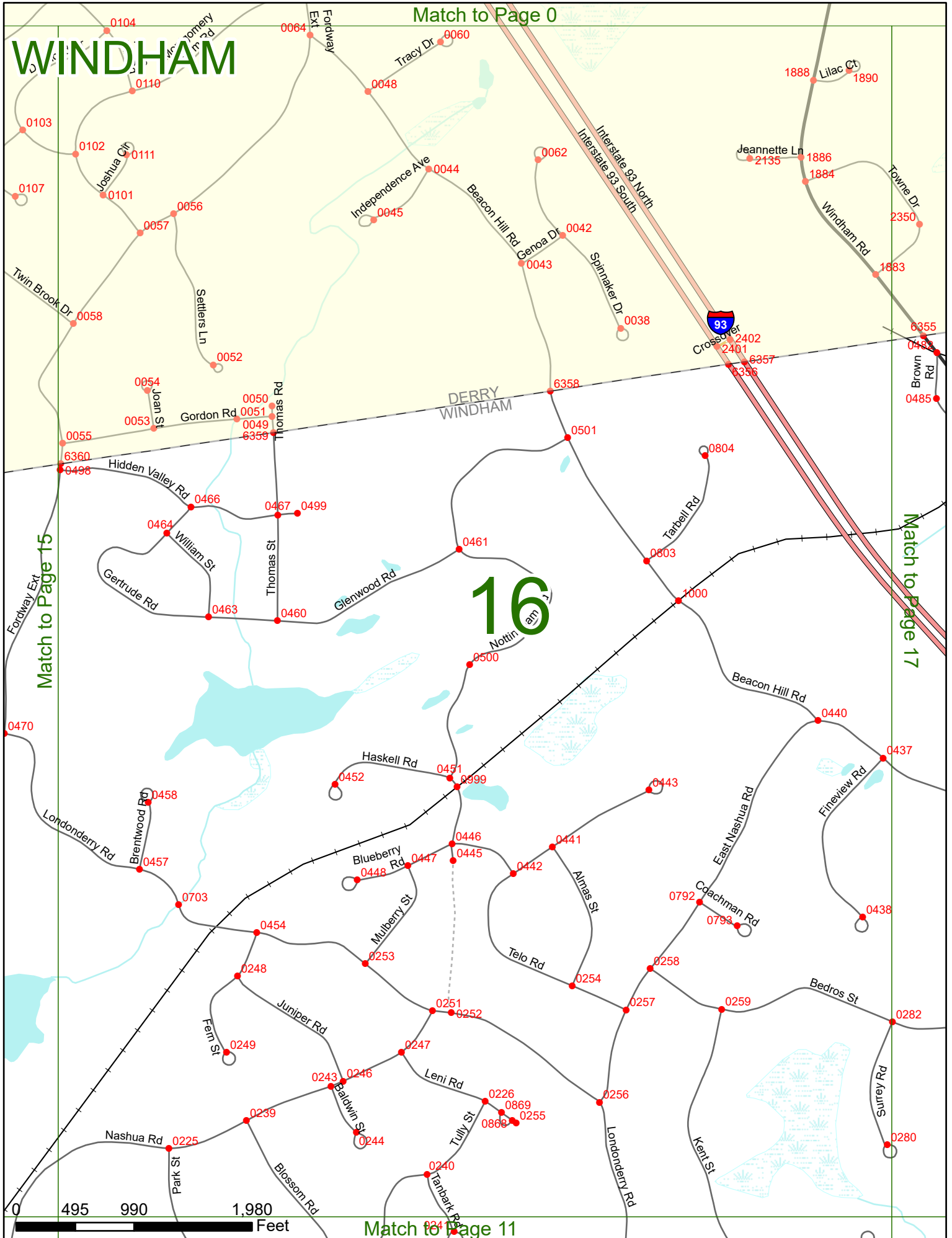
16

DERRY WINDHAM

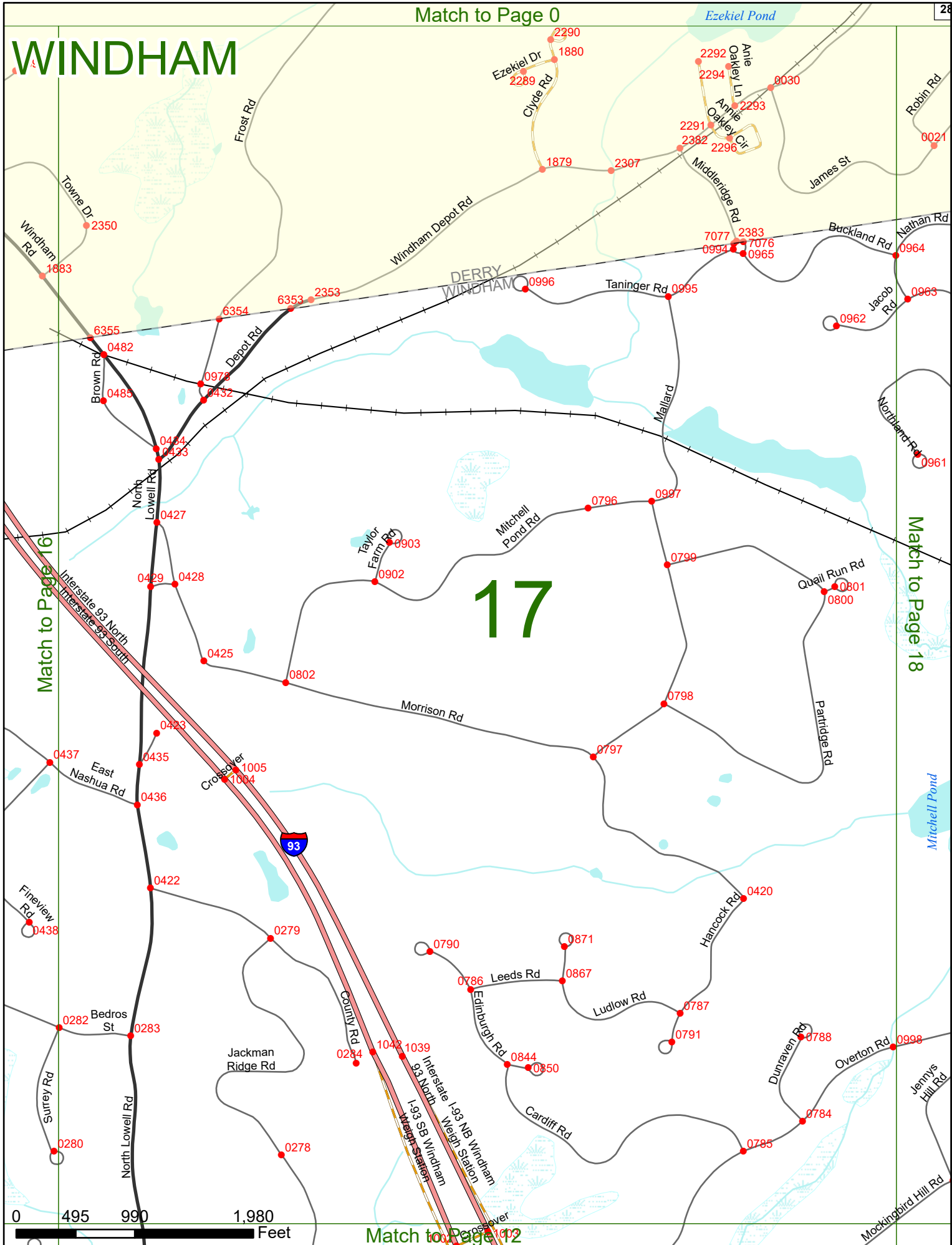
Match to Page 17

Match to Page 15

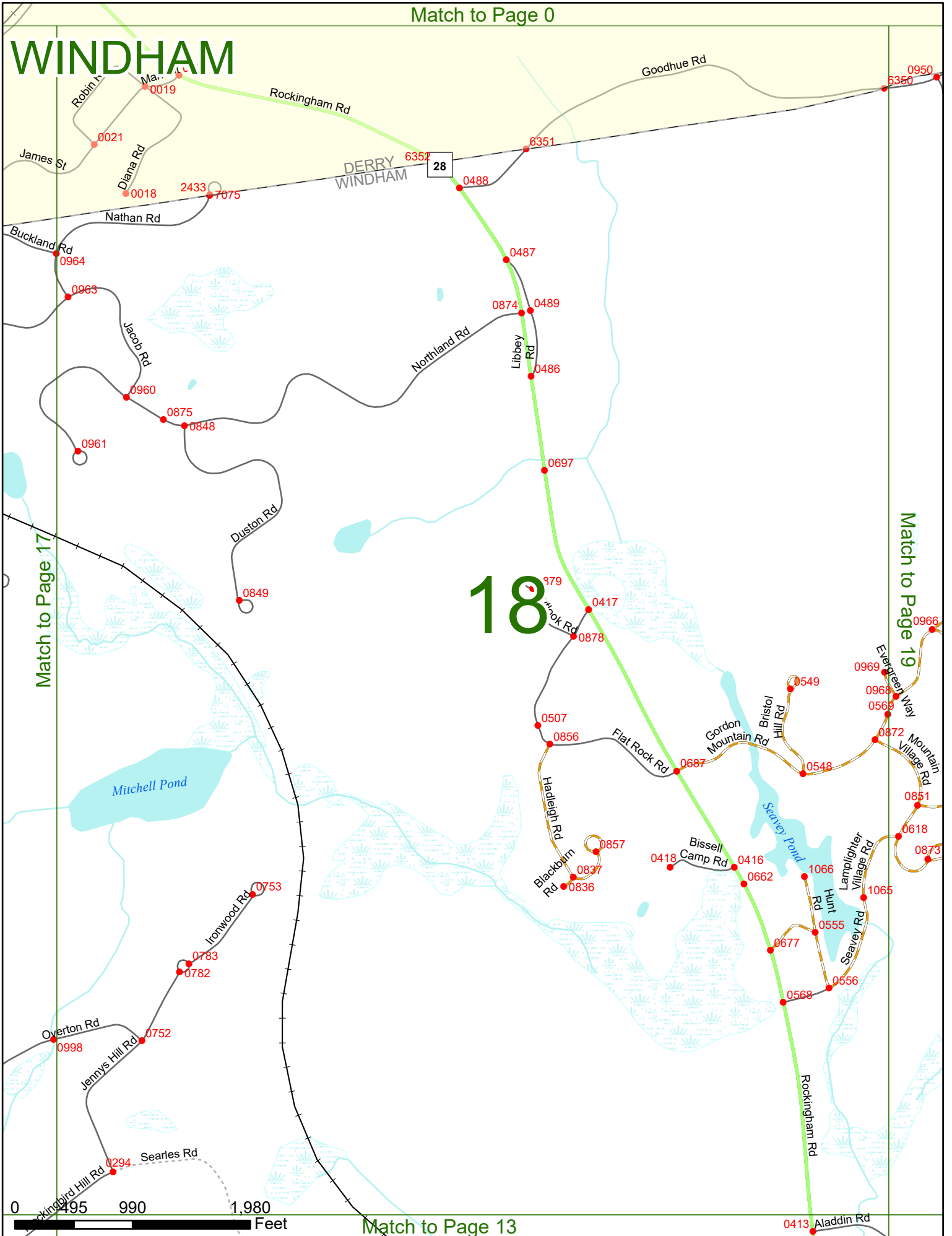
Match to Page 11



WINDHAM



WINDHAM



Match to Page 17

Match to Page 19

18

Match to Page 13

0 495 990 1,980 Feet

Match to Page 0

WINDHAM

19

Match to Page 18

Match to Page 0

Match to Page 14

