



Maps and data sets are not guaranteed to be free from errors and omissions. Data is in a constant state of update and correction by various groups and agencies. Information displayed on this map is the best available at the time of publication.

2025 Nodal Reference Bookmap

LEGEND



NHDOT will accept crash locations based on the State of NH Uniform Police Traffic Accident Report.

Crash occurred on:

Option 1 Street Address
 123 Main Street

Option 2 Route No and/or Distance from NESW Intesecting Road, Bridge,
 Street name Intersecting Street Town/County line
 Main Street 500 E Oak Street

Option 3 First Node Distance from First Node Second Node
 515 212 632

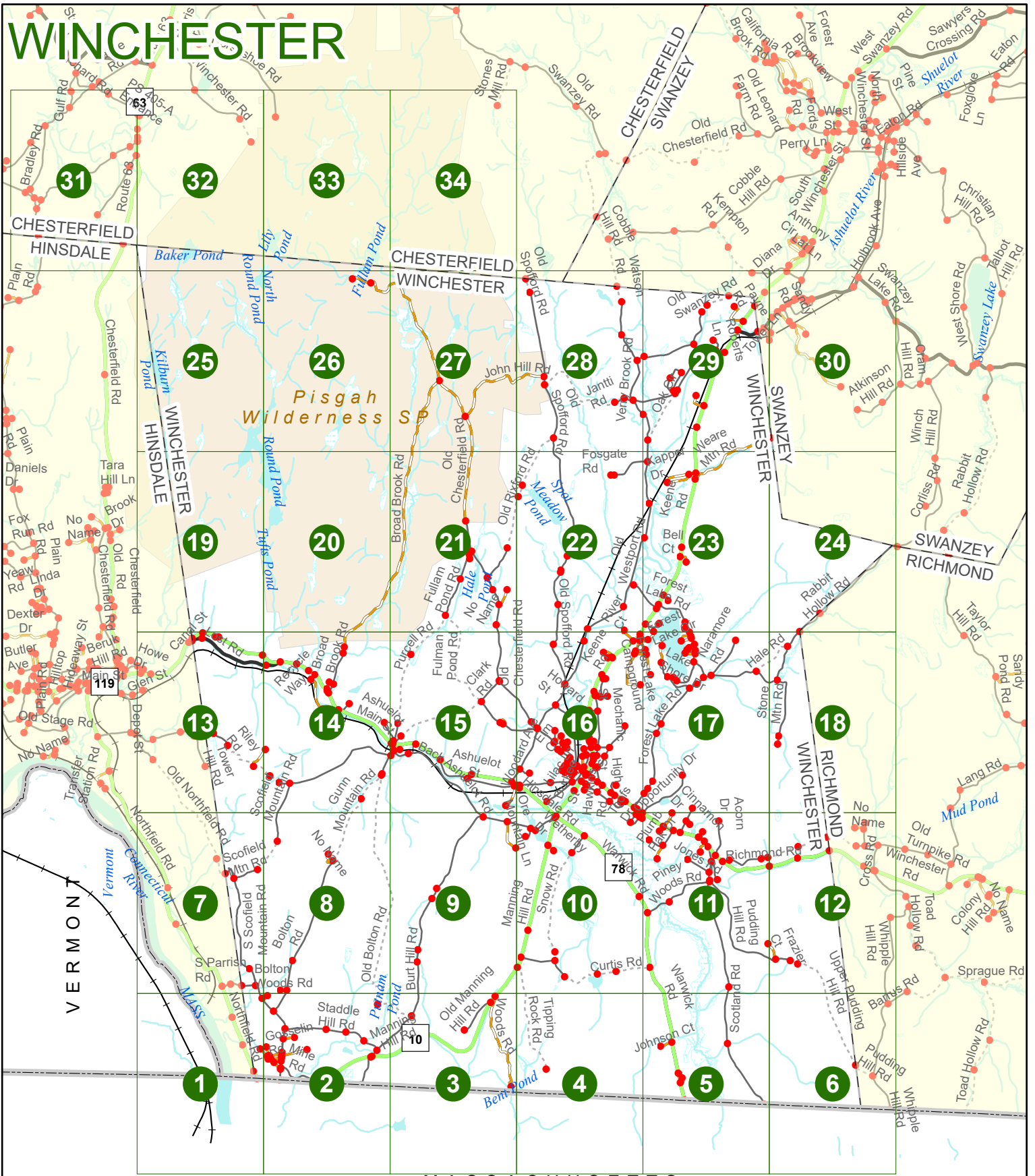
Option 4 Route No and/or Mile Marker on Interstate Only NESW Mile (Marker)
 Street name
 189S 700 feet S 36.8

Option 3 – Example

Street Name Loudon Road
First Node 803
Distance from First Node 318 Ft
Second Node 813



WINCHESTER



WINCHESTER

Match to Page 7

Arlington Heights Rd
0666 0667
South Parish Rd

VERMONT

M.S.S.

0234

Northfield Rd

63

0226

WINCHESTER
HINSDALE

0496

0497
Earl Ave
0495
0498
0595
0002
0493

6079

8779

Match to Page 2

Match to Page 0

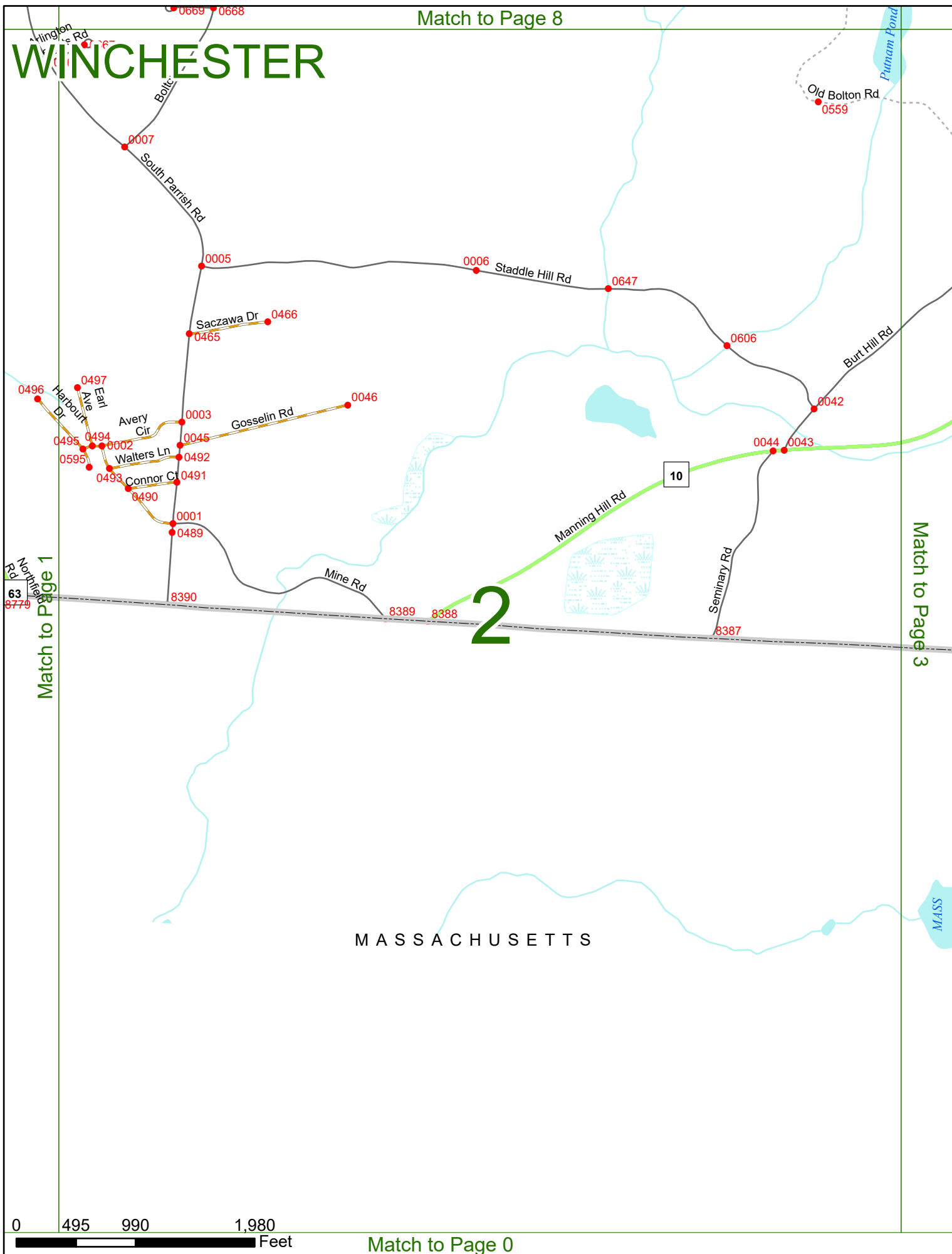
1

MASSACHUSETTS

0 495 990 1,980 Feet

Match to Page 0

WINCHESTER



Match to Page 1

Match to Page 3

MASSACHUSETTS

0 495 990 1,980 Feet

Match to Page 0

WINCHESTER



Match to Page 2

Match to Page 4

3

MASSACHUSETTS

0 495 990 1,980 Feet

Match to Page 0

Match to Page 10

WINCHESTER

Tipping R

Woods Rd

Match to Page 3

Match to Page 5

4

0581

0578

MASSACHUSETTS

0 495 990 1,980 Feet

Match to Page 0

WINCHESTER

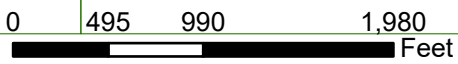
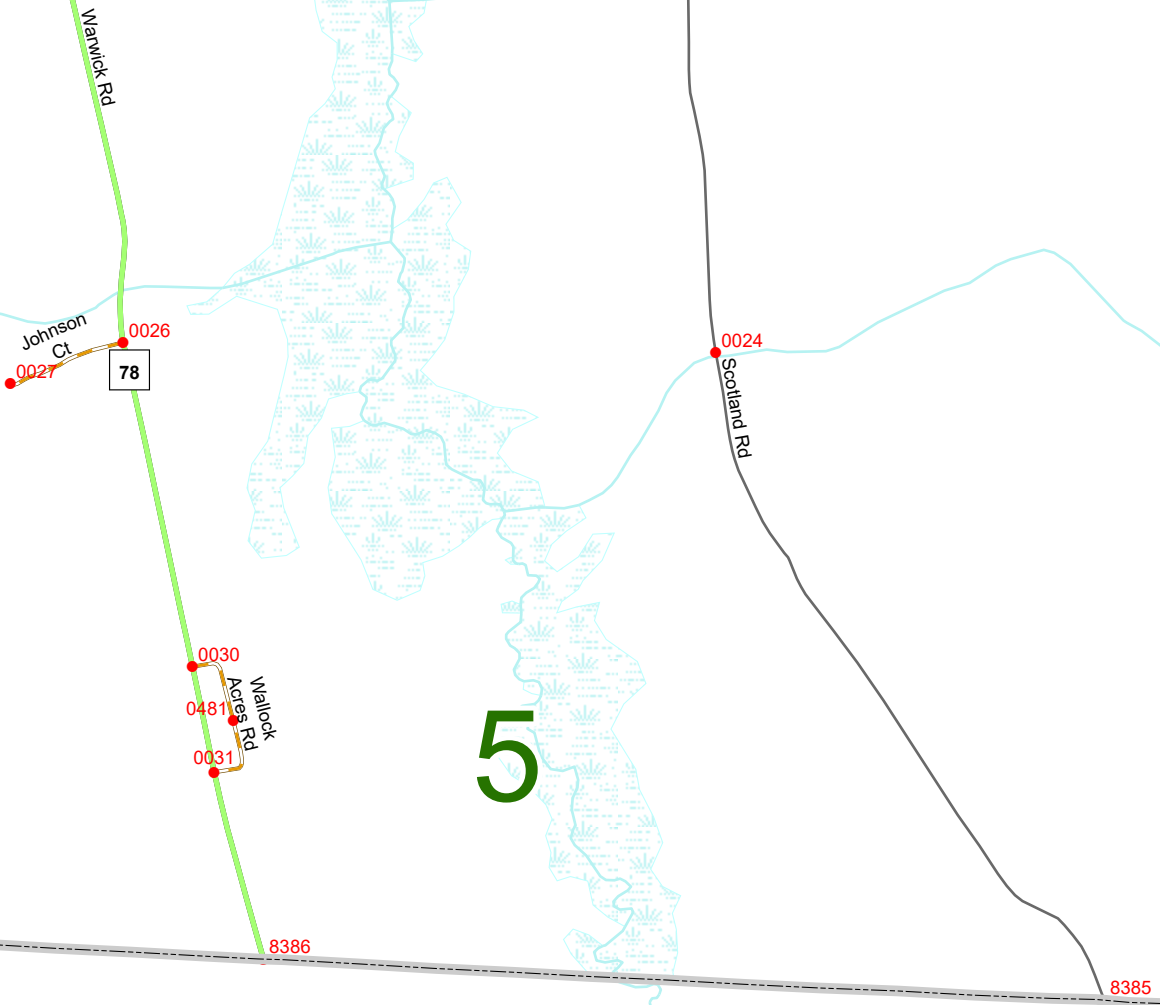
Match to Page 11

Match to Page 4

Match to Page 6

5

MASSACHUSETTS



Match to Page 0

WINCHESTER

Match to Page 12

Match to Page 5

Match to Page 0

6

MASSACHUSETTS

Scotland Rd
8385

Barrus Rd

0005

Upper Pudding Hill Rd

RICHMOND
WINCHESTER

Whipple Hill Rd

6034

Pudding Hill Rd

0004

8769

0 495 990 1,980 Feet

Match to Page 0

Match to Page 13

WINCHESTER

7

Match to Page 0

Match to Page 8

VERMONT

Connecticut River

MASS

63

Northfield Rd

Old Northfield Rd

0228

6045

0014

Barber Rd

Scofield Mtn Rd 0674

Scofield Mountain Rd

0002

0232

WINCHESTER
HINSDALE

S Scofield Mountain Rd

0204

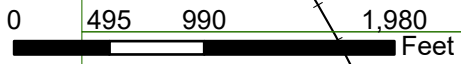
0001

S Parrish Rd 0213

6046

South Parrish Rd 0009

Arington Heights Rd 0667



Match to Page 1

Match to Page 14

WINCHESTER

Gunn Mountain Rd

0675

0531

0013

0674

Scottfield Mountain Rd

Match to Page 7

8

Match to Page 9

Old Bolton Rd

Bolton Rd


0010

Bolton Woods Rd

0669

0668

S Scotfield Parish Rd
S Scotfield Mountain Rd



0667

Match to Page 2

Phyman Pond

Match to Page 15

WINCHESTER

9

Match to Page 10

Match to Page 8

Old Bolton Rd

Burt Hill Rd

Back Ashuelot Rd

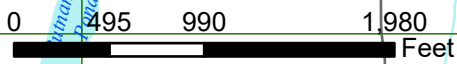
Ashuelot River

Ore Mountain Ln

Curtis Rd

Manning Hill Rd

Tippling Rock Rd



Match to Page 3

10

0061

0008

0037

0585

0625

0038

0643

0033

0599

0589

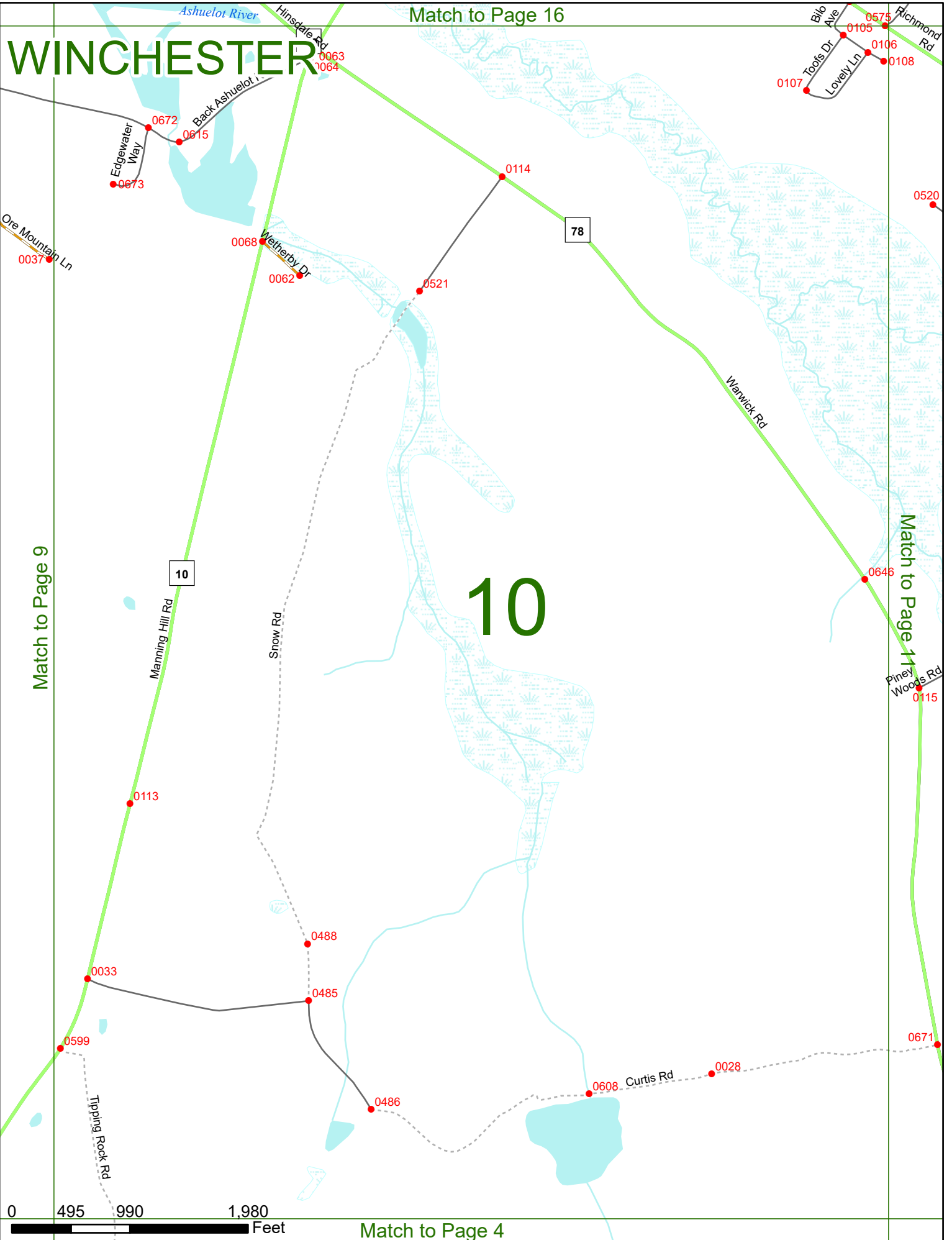
WINCHESTER

Match to Page 16

10

Match to Page 9

Match to Page 11



Match to Page 4

Match to Page 17

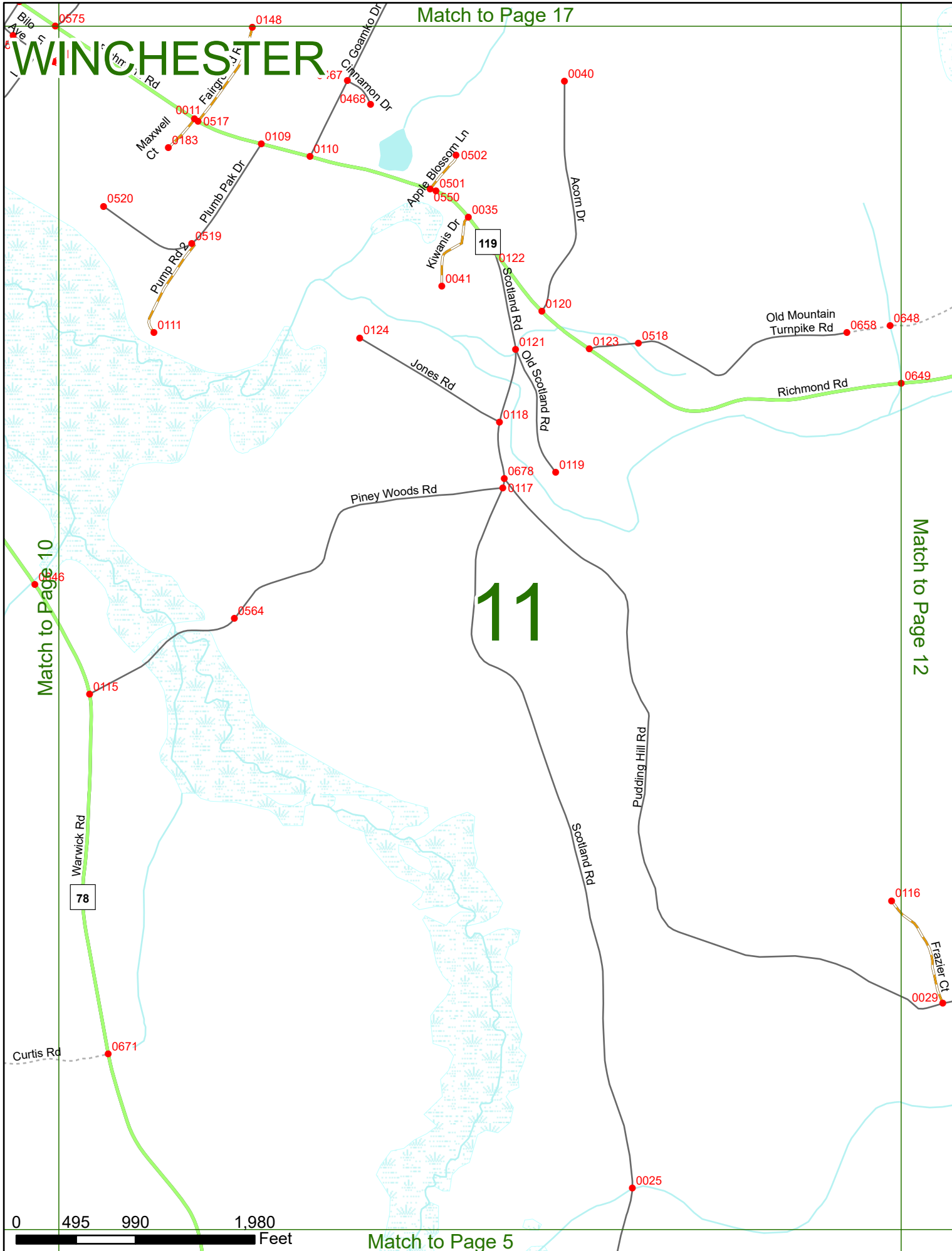
WINCHESTER

11

Match to Page 12

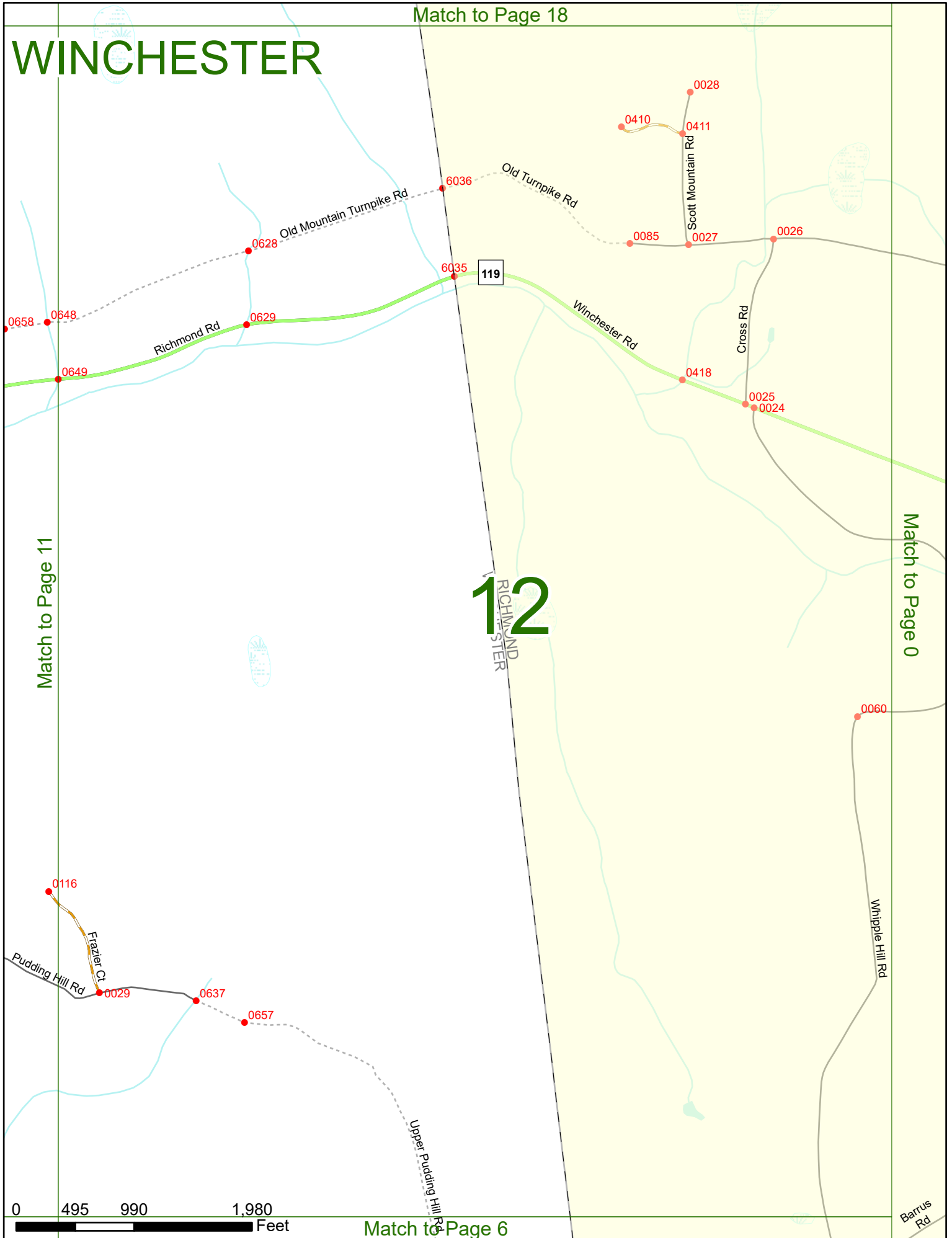
Match to Page 10

Match to Page 5



Match to Page 18

WINCHESTER



Match to Page 11

Match to Page 0

12

RICHMOND
WINCHESTER



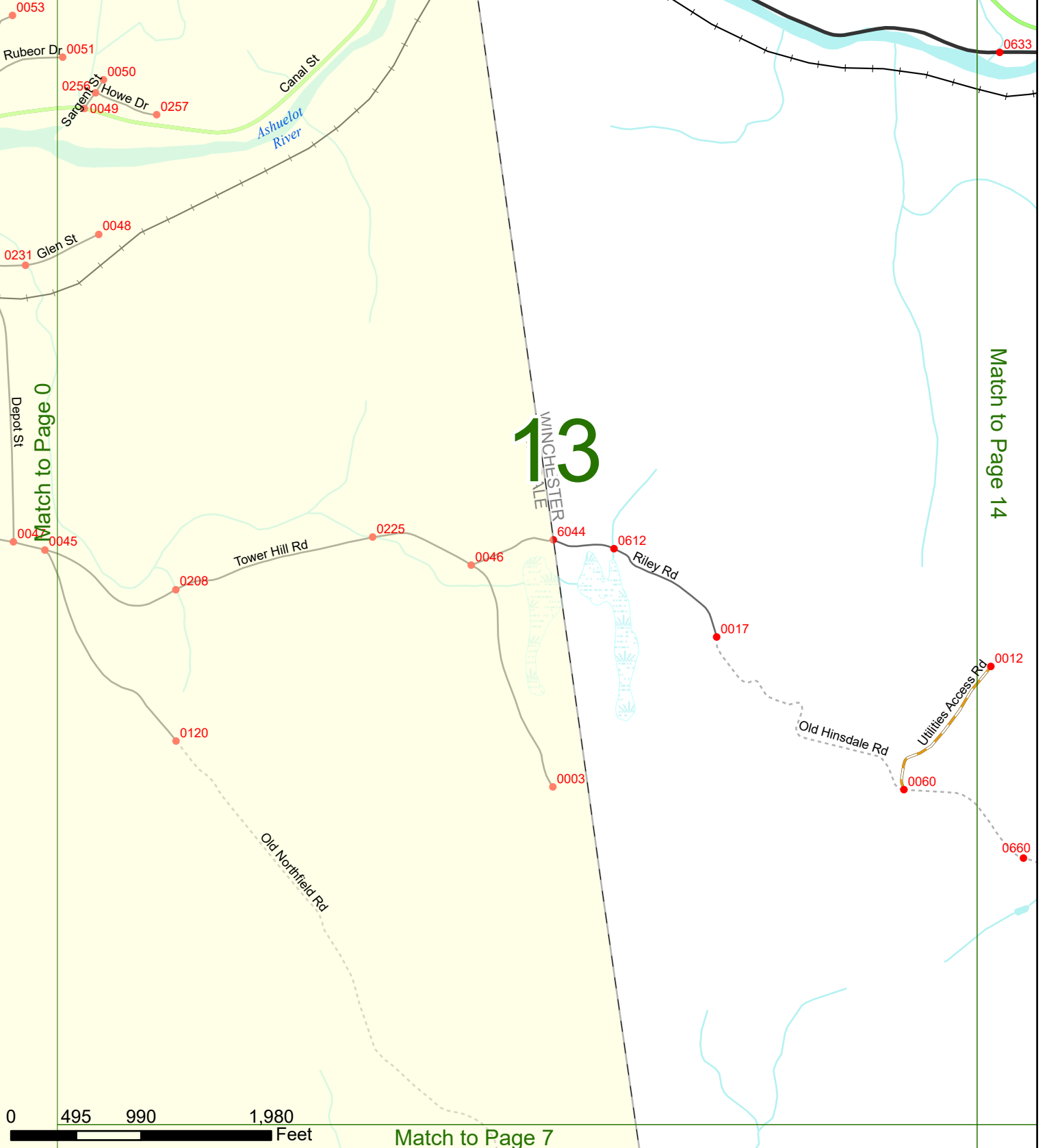
Match to Page 6

Barrus Rd

WINCHESTER

Match to Page 19

119



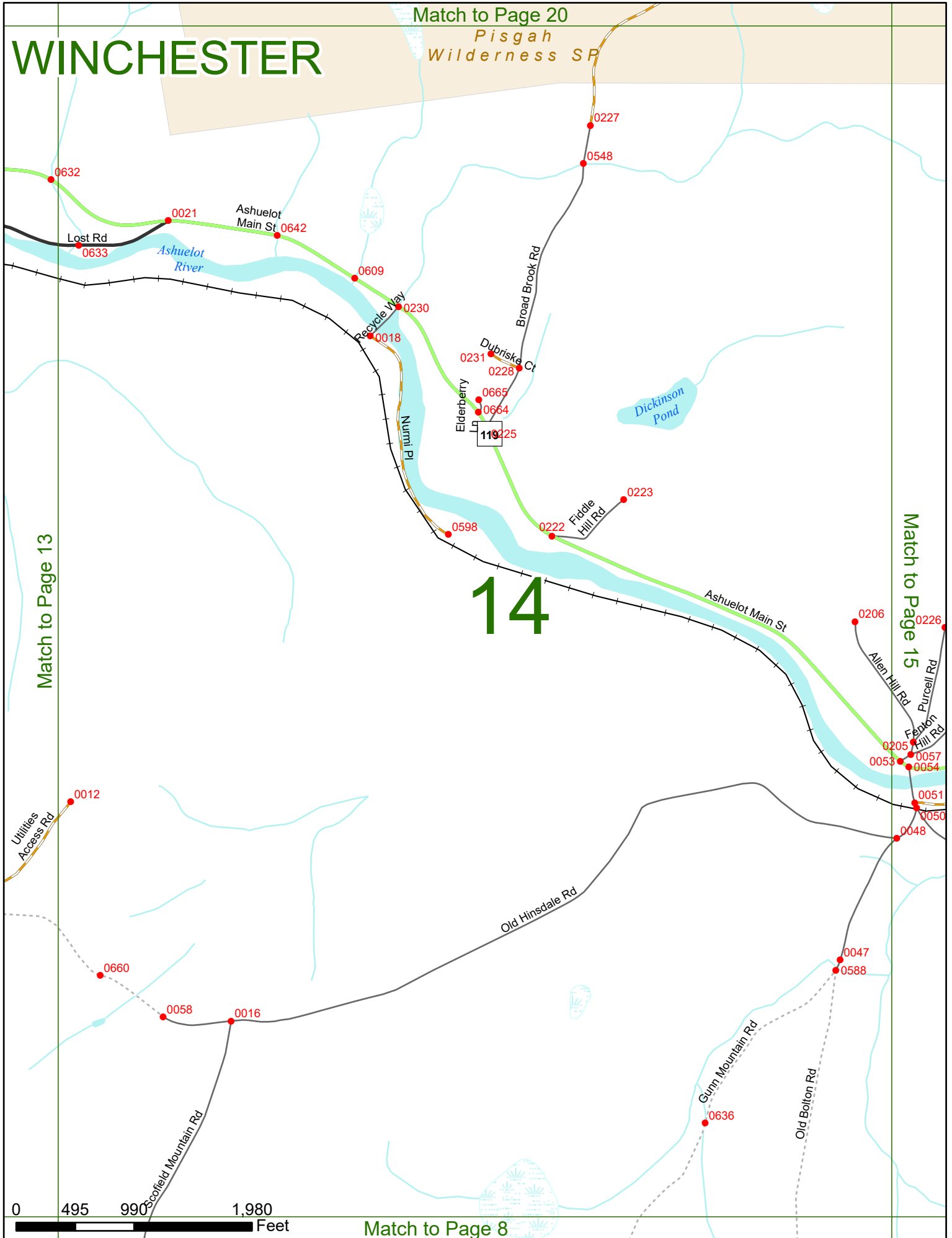
Match to Page 14

0 495 990 1,980 Feet

Match to Page 7

WINCHESTER

Match to Page 20
*Pisgah
Wilderness SP*



Match to Page 13

Match to Page 15

14

0 495 990 1,980 Feet

Match to Page 8


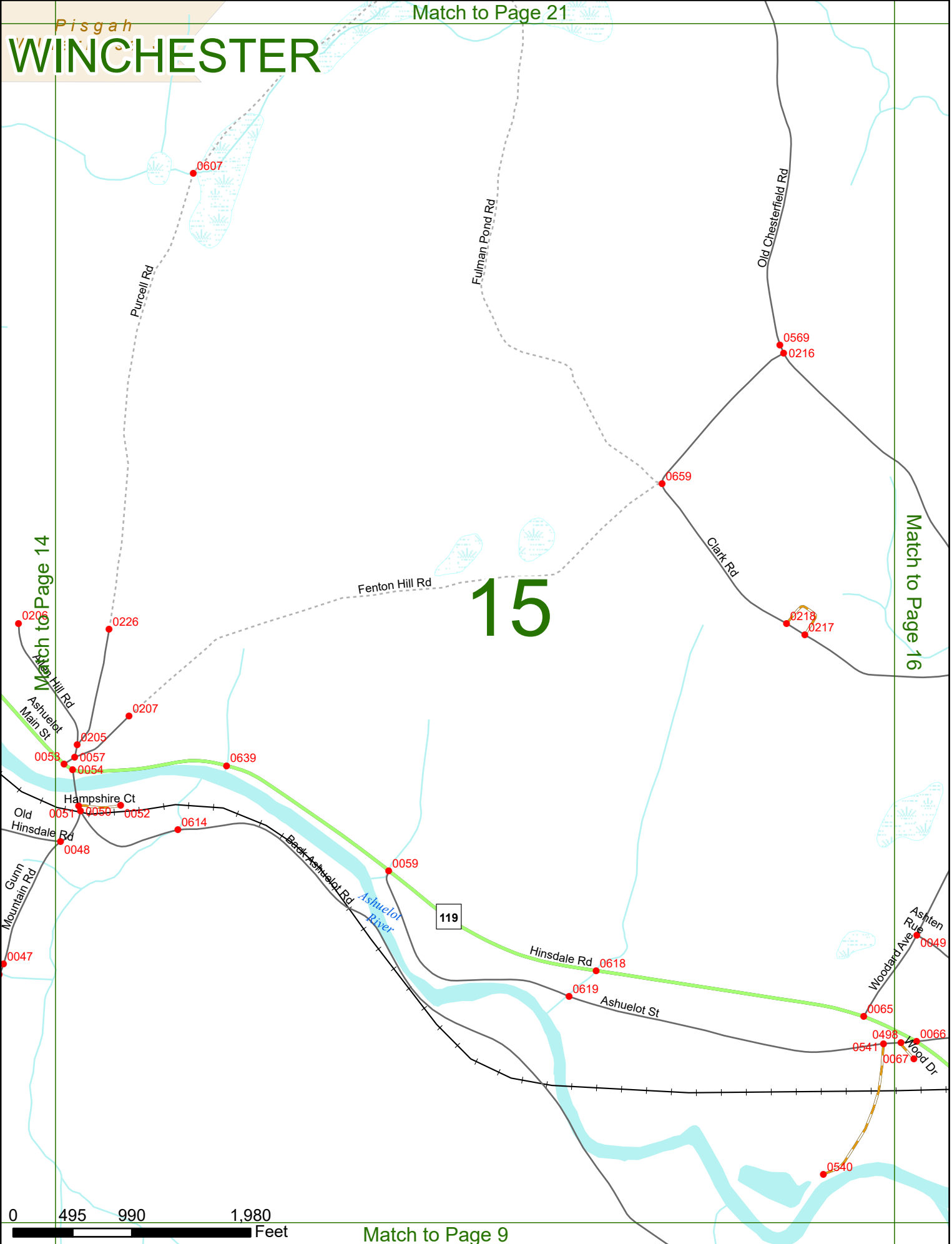
WINCHESTER

Pisgah

15

Match to Page 14

Match to Page 16



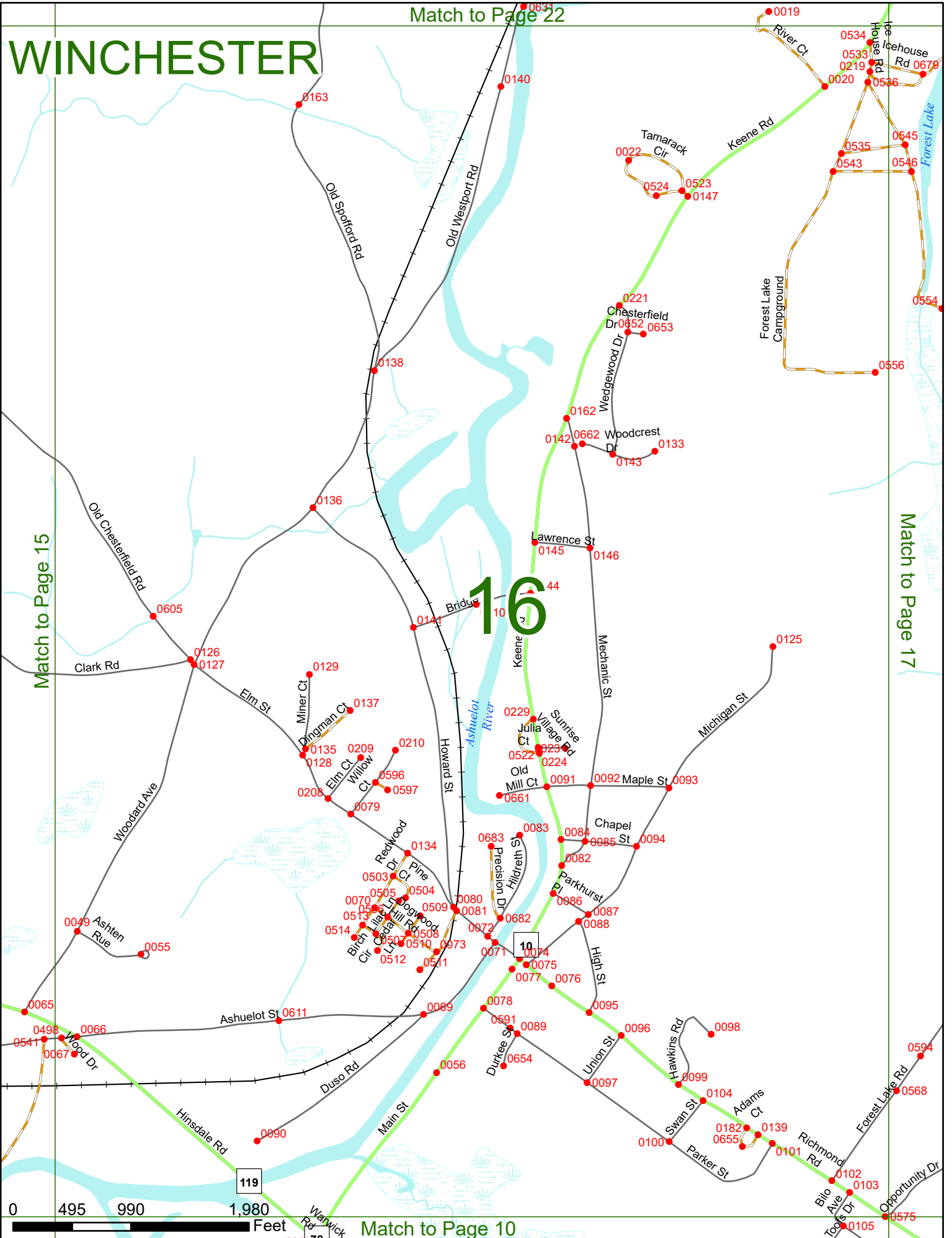
WINCHESTER

Match to Page 22

Match to Page 15

Match to Page 17

16



Match to Page 10

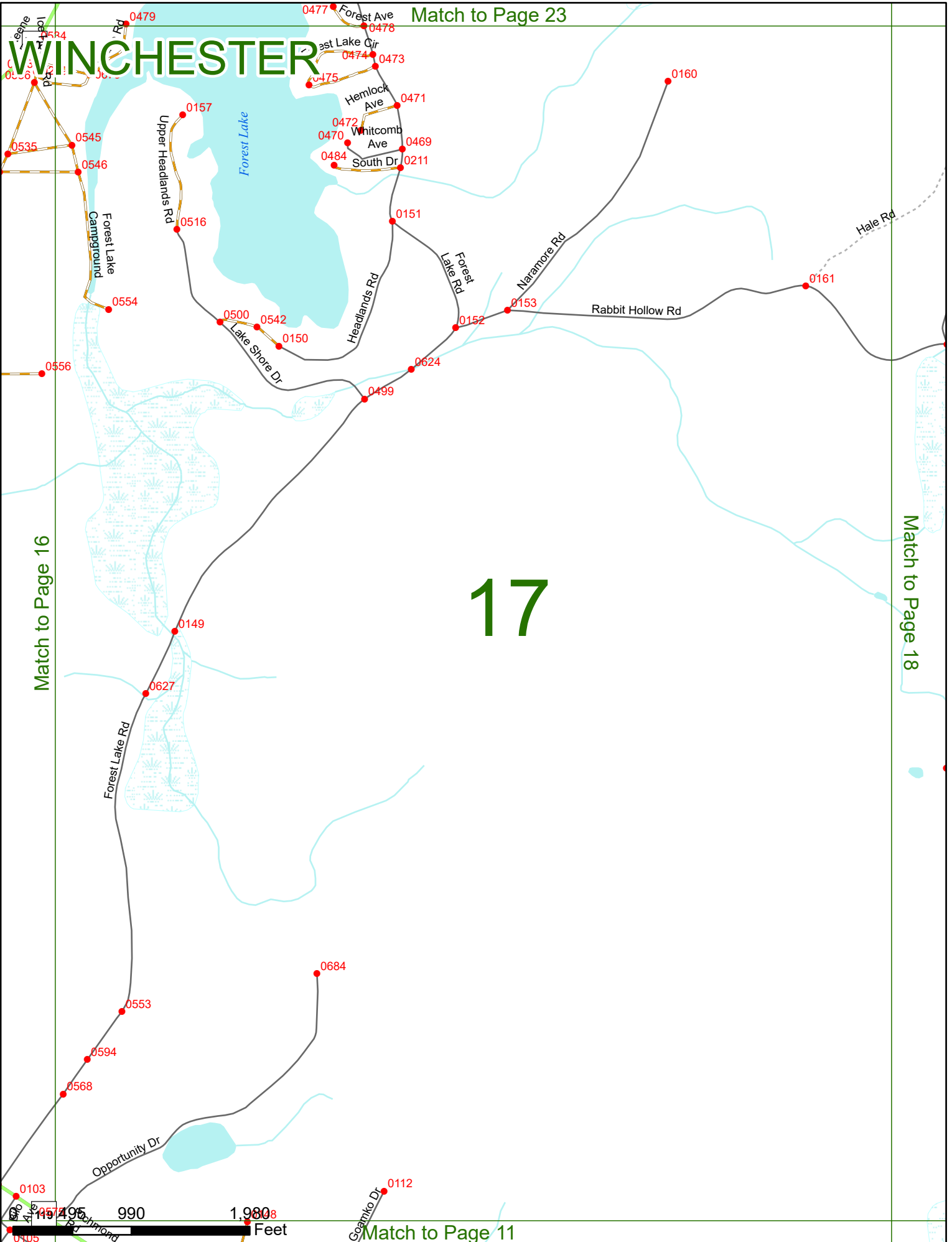
WINCHESTER

Match to Page 23

17

Match to Page 16

Match to Page 18



990 1,980 Feet

Match to Page 11

WINCHESTER

18

Match to Page 17

Match to Page 0

Hale Rd

Rabbit Hollow Rd

Stone Mtn Rd

RICHMOND
WINCHESTER

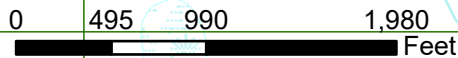
0637

0132

0131

0613

0130



Match to Page 25

WINCHESTER

Round Pond

*Pisgah
Wilderness SP*

19

Match to Page 0

WINCHESTER
HINSDALE

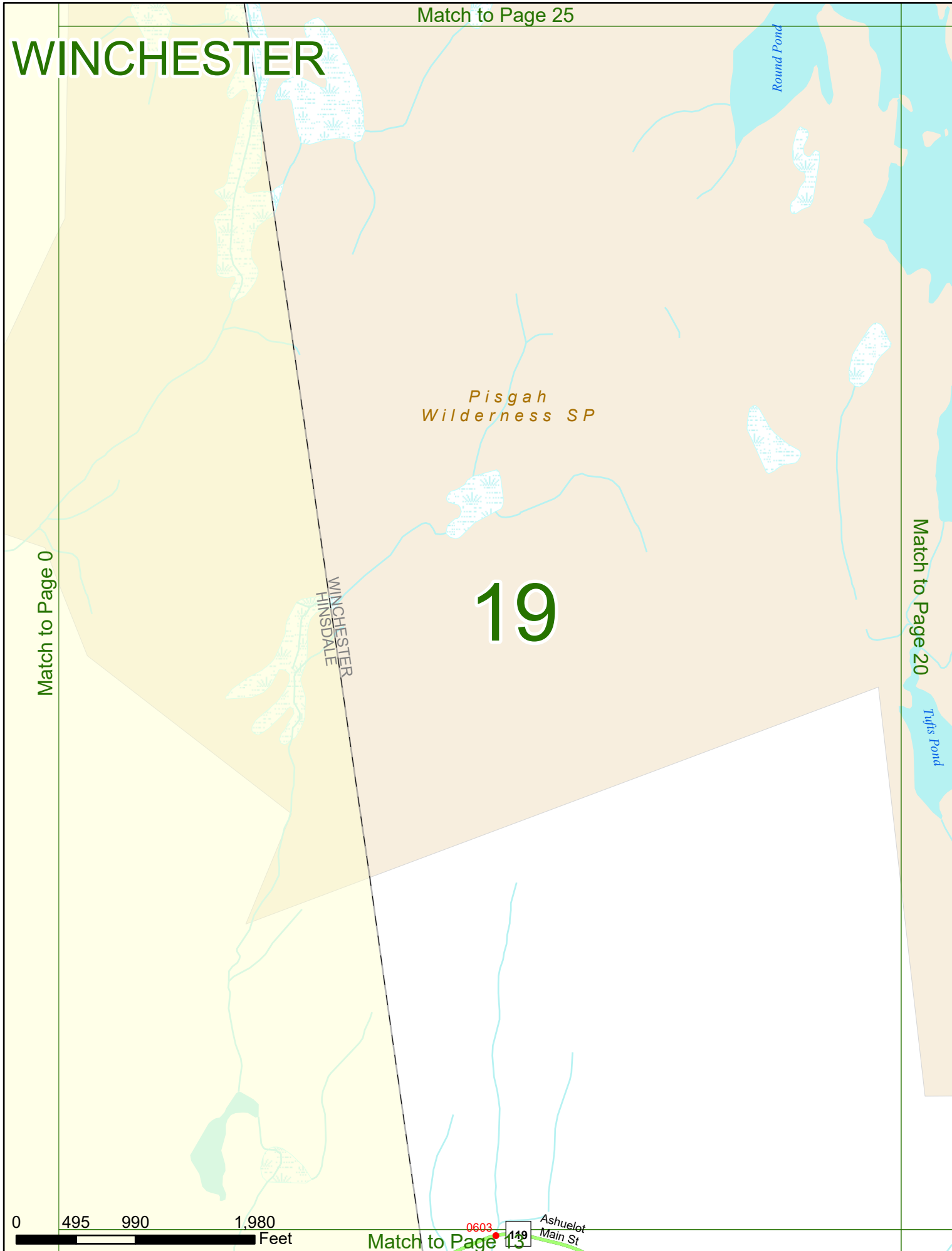
Match to Page 20

Tuffs Pond

0 495 990 1,980 Feet

Match to Page 13

0603
119
Ashuelot
Main St



WINCHESTER

Round Pond


Tuffs Pond

P.s. n
Wilderness SP

Match to Page 19

Match to Page 21

Broad Brook Rd



WINCHESTER

*Pisgah
Wilderness SP*

21

Match to Page 20

Match to Page 22

Broad Brook Rd

Old Chesterfield Rd

Old Rixford Rd

Smith Ct

Fullam Pond Rd

Hale Pond

Old Chesterfield Rd



Match to Page 15

0197

0638

0213

0529

0214

0482

0483

0015

0215

0641

0561

0220

0560

0651

Purcell Rd

Fullam Pond Rd

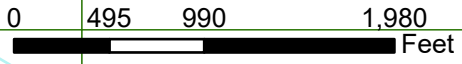
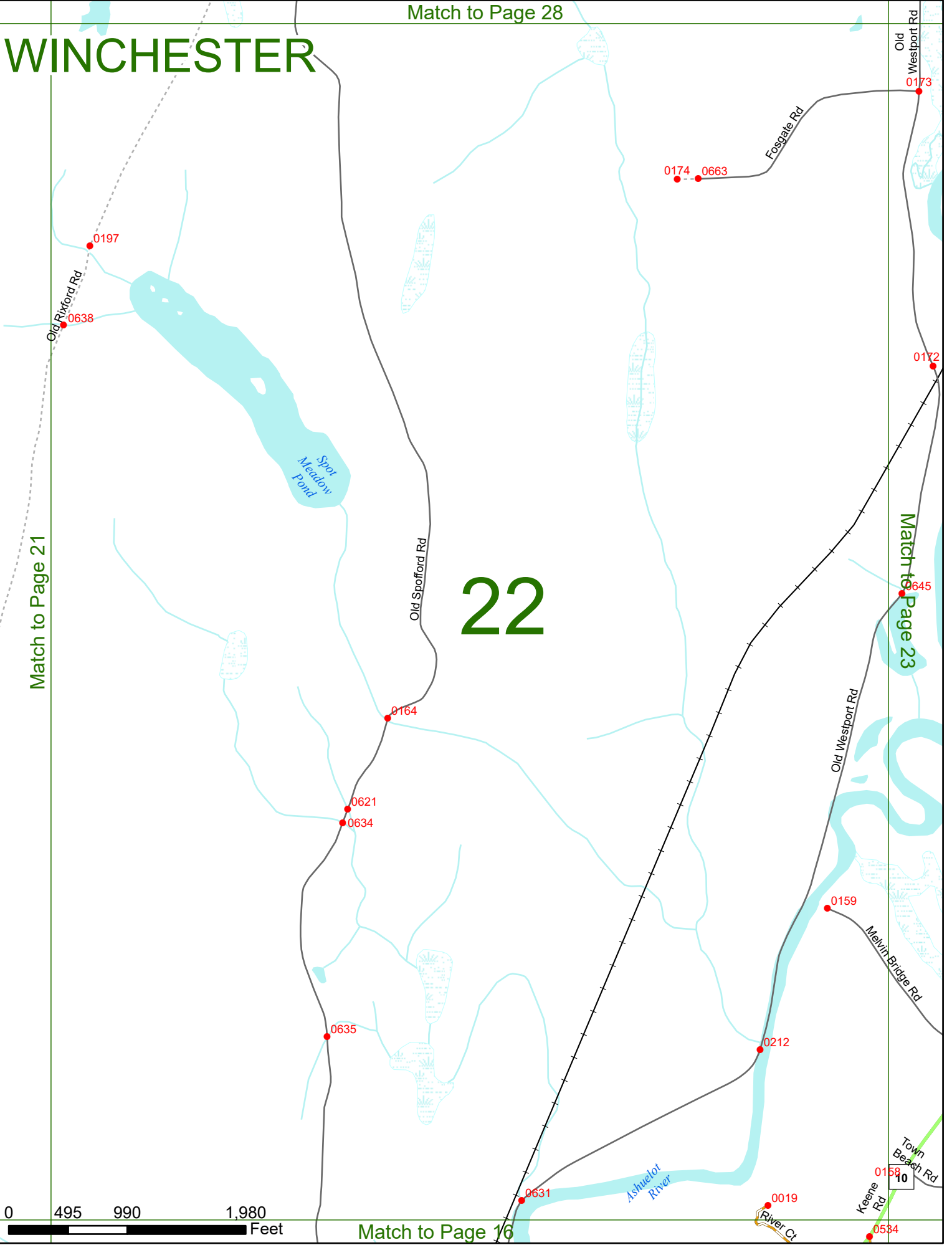
Match to Page 28

WINCHESTER

22

Match to Page 21

Match to Page 23



Match to Page 16

WINCHESTER

Match to Page 29

SWANSEY
WINCHESTER

Fosgate Rd 0173

Kapper Dr 0170

0562

0169

0168

Weare Mtn Rd

0472

Old Westport Rd
Ashuelot River

Keene Rd

23

Match to Page 22

0645

0573

0171

0167

Bell Ct

10

Town Wells
Access Rd

0165

0166

0156

0155

Forest Lake Rd

0158

0154

0476

0477

0478

0 495 990 1,980 Feet

Match to Page 17

Match to Page 24

Penhouse Rd

Forest Lake

Match to Page 30

WINCHESTER

Match to Page 23

Match to Page 20

24

SWANZEY
WINCHESTER

WINCHESTER
RICHMOND

Rabbit Hollow Rd

6405

0416

0 495 990 1,980 Feet

Match to Page 18

WINCHESTER

Match to Page 0

Match to Page 26

25
P. gah
Wild SP

WINCHESTER
HINSDALE

Kilburn Pond

North
Round Pond

Round Pond

0 495 990 1,980 Feet

Match to Page 19

Match to Page 33

Fullam Pond

WINCHESTER

North
Round I

0582 Old Chesterfield Rd 0193

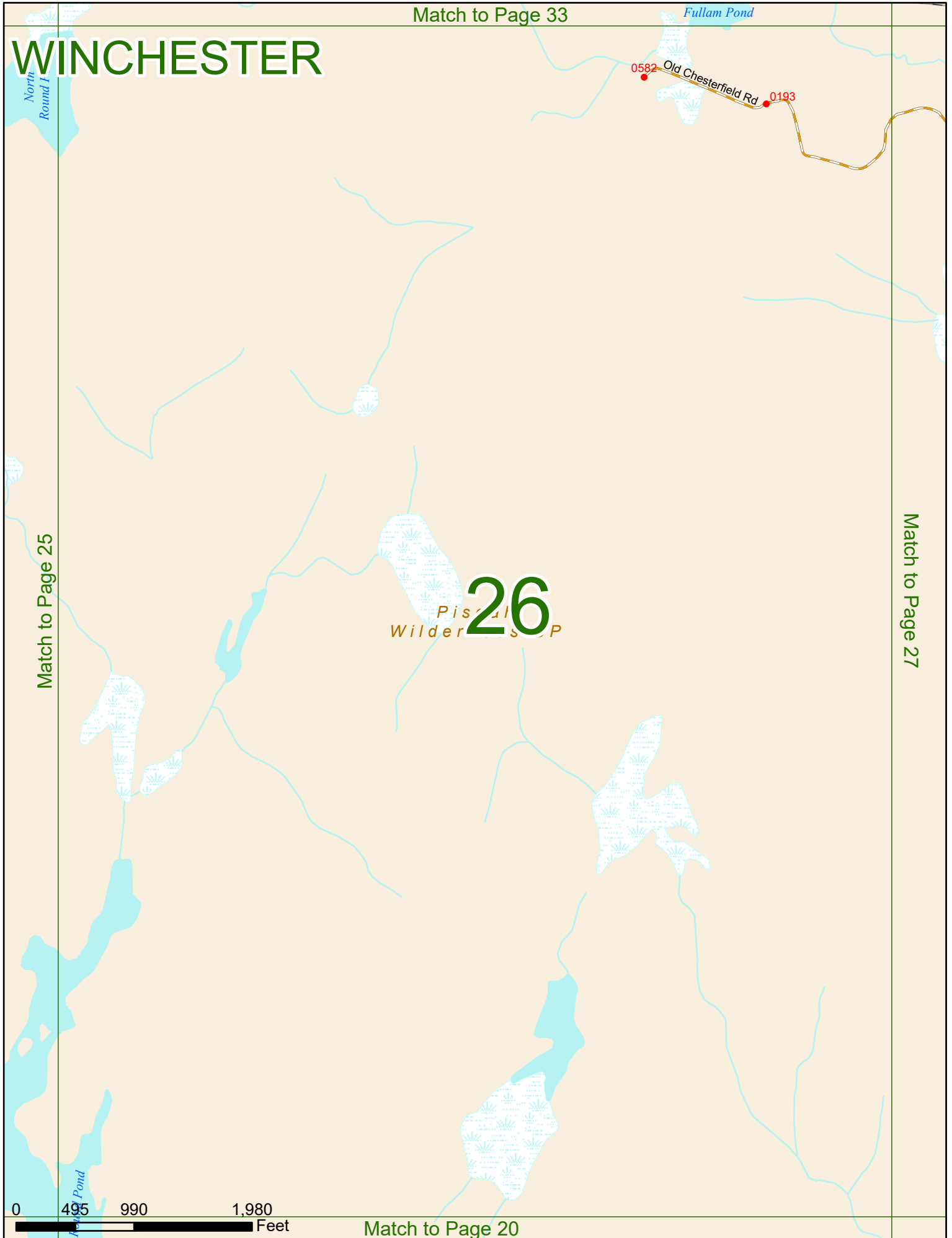
Match to Page 25

26
Piscataway
Wilderness P

Match to Page 27

0 495 990 1,980 Feet

Match to Page 20



Match to Page 34

CHESTERFIELD
WINCHESTER

WINCHESTER

Match to Page 26

Match to Page 28

27
*Pisgah
Wilderness SP*

Broad Brook Rd 0178

Old Chesterfield Rd

John Hill Rd

0190



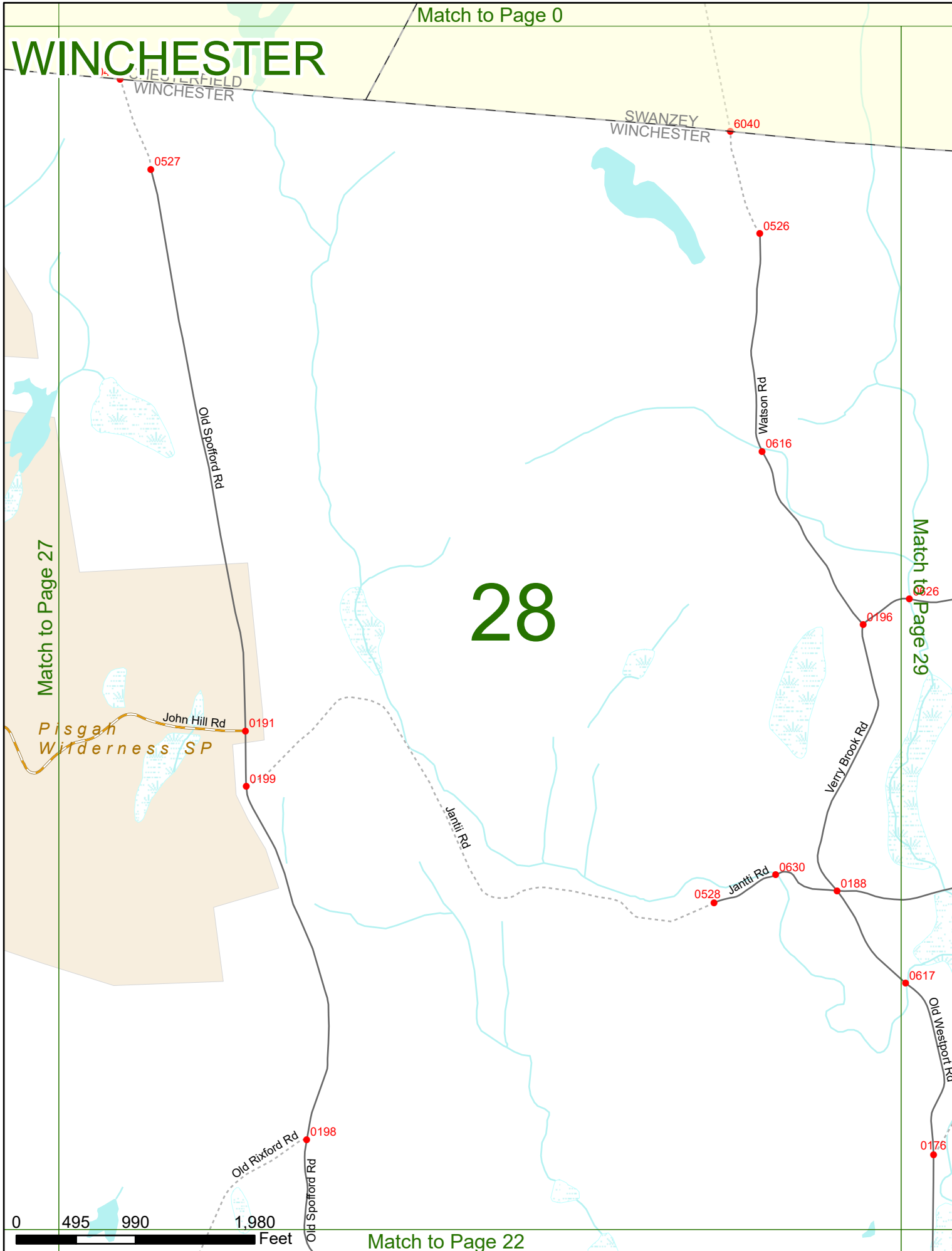

Match to Page 21

WINCHESTER

28

Match to Page 27

Match to Page 29



JEFFERFIELD
WINCHESTER

SWANZEY
WINCHESTER

0527

6040

0526

Old Spofford Rd

Watson Rd

0616

0196

0526

Pisgah
Wilderness SP

John Hill Rd

0191

0199

Janiti Rd

Verry Brook Rd

0528

Janiti Rd

0630

0188

0617

Old Westport Rd

0176

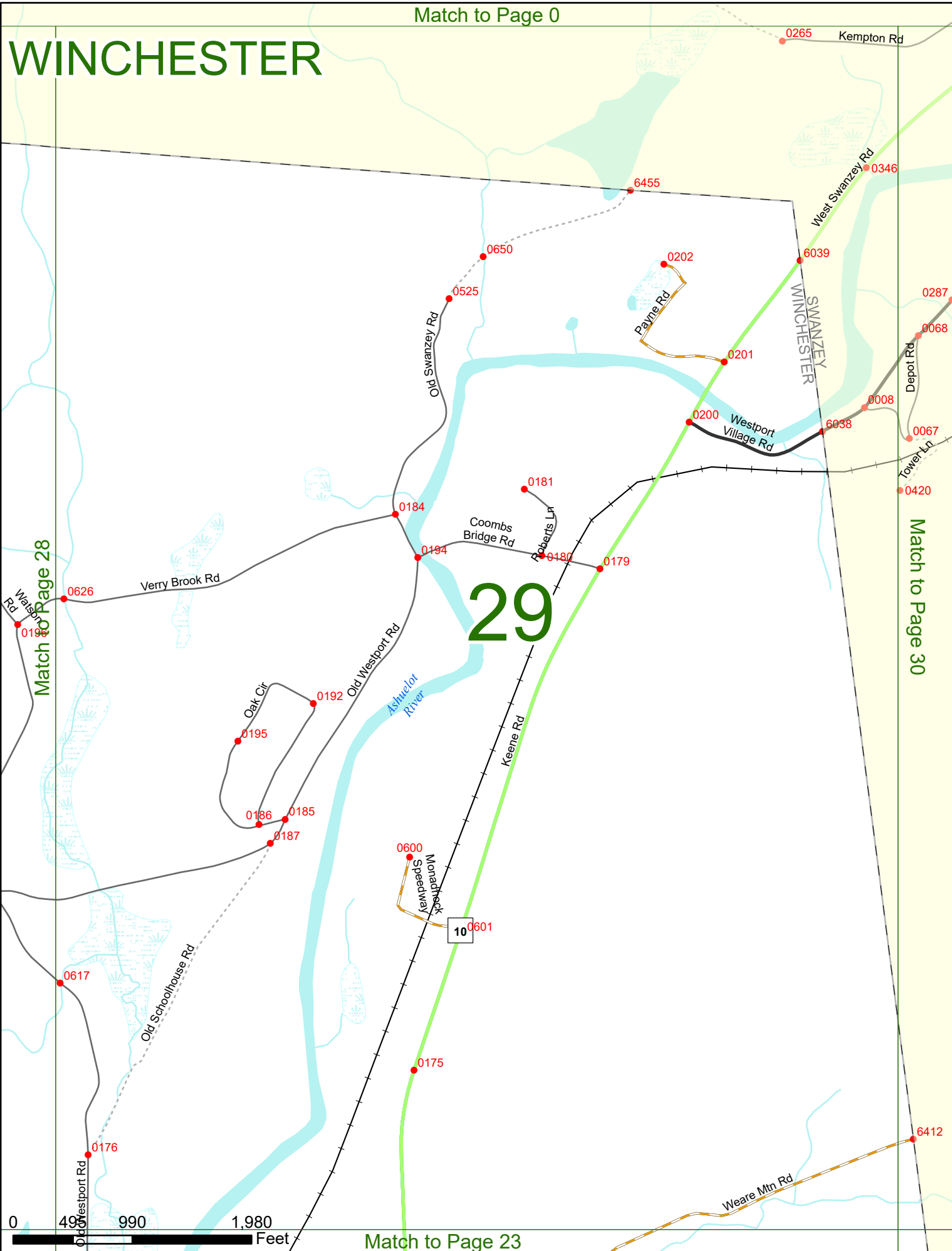
Old Rixford Rd

0198

Old Spofford Rd

WINCHESTER

29



Match to Page 28

Match to Page 30

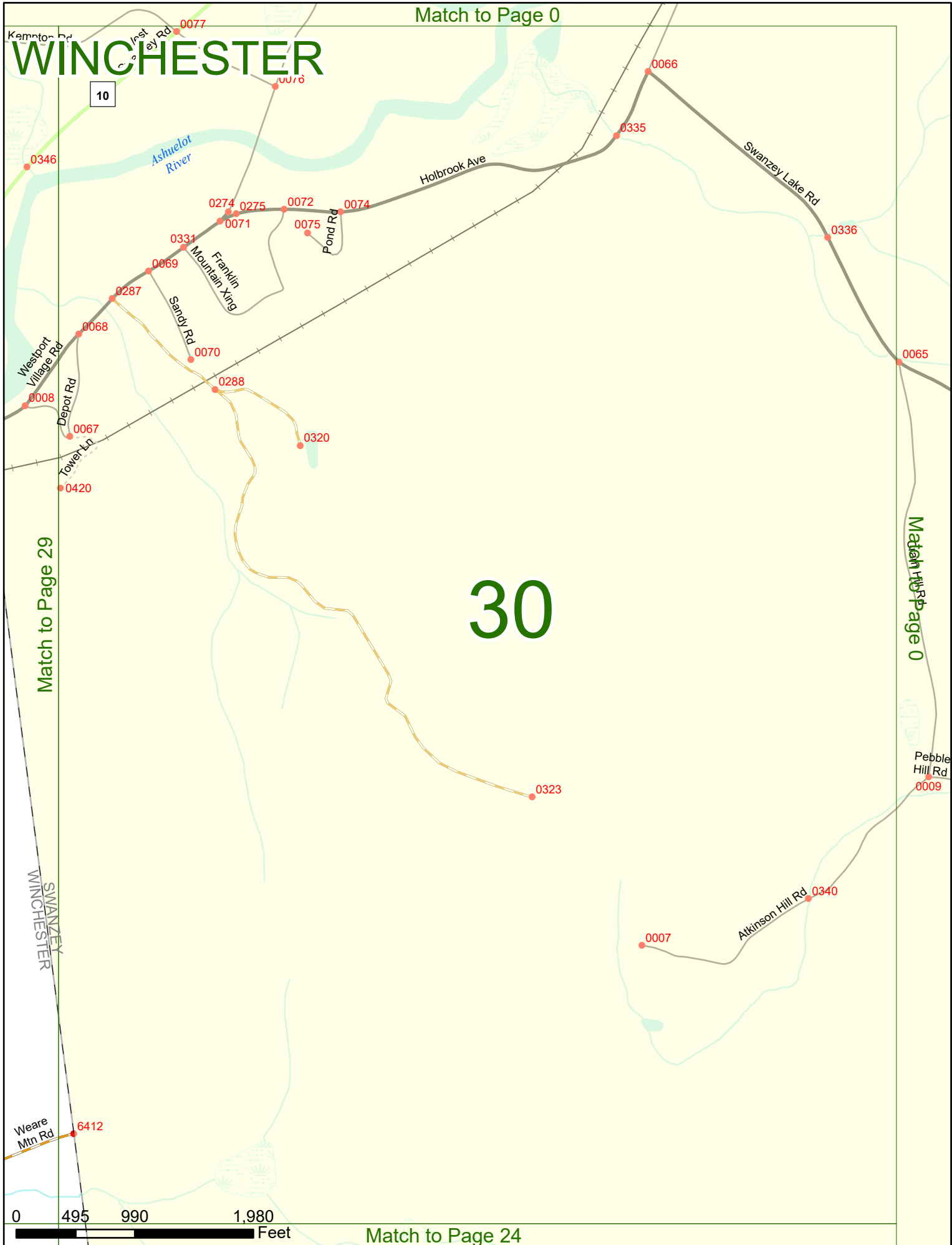
Match to Page 23

0 495 990 1,980 Feet

Match to Page 0

WINCHESTER


10



Match to Page 29

Match to Page 0

30



Match to Page 24

WINCHESTER

Match to Page 0

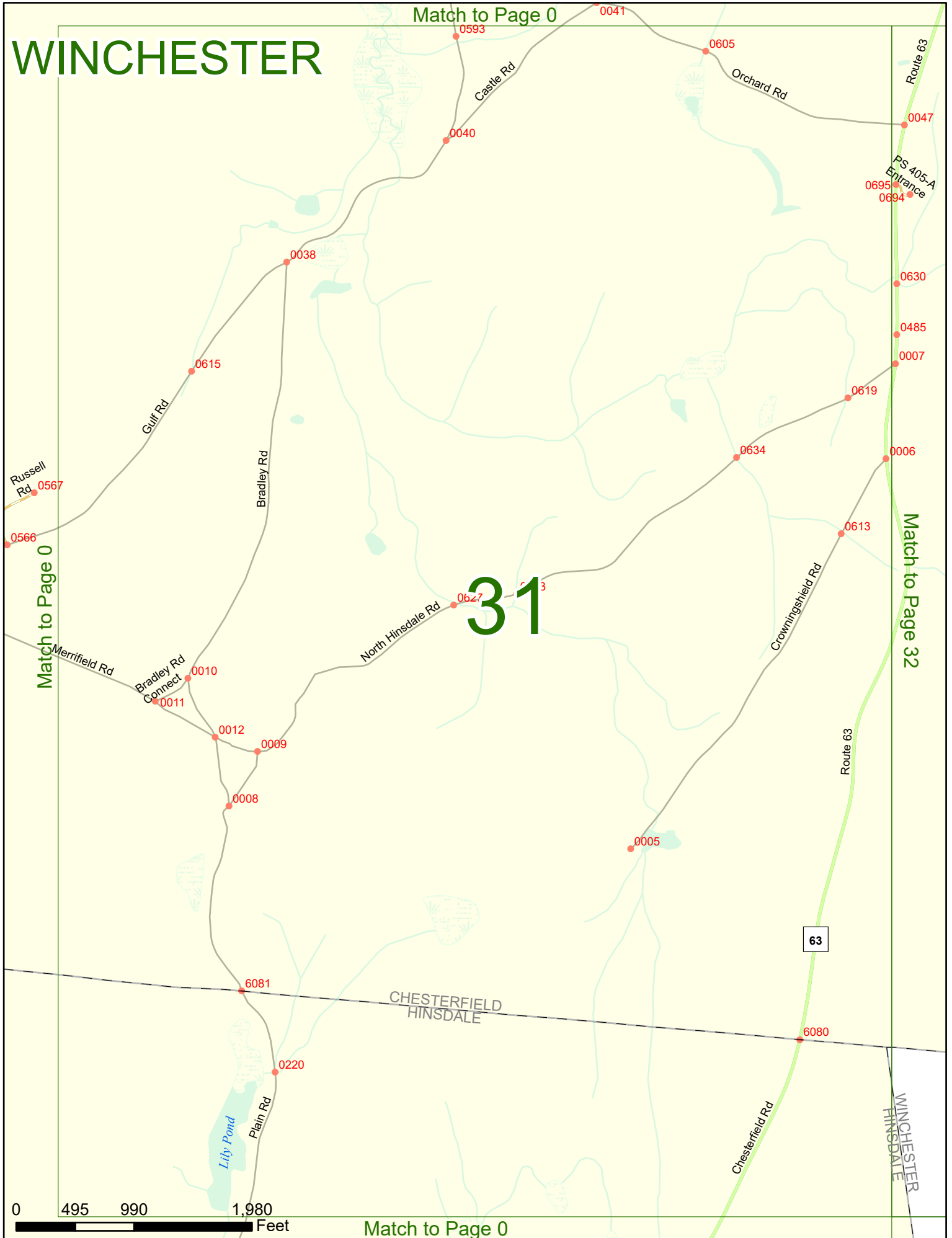
31

Match to Page 0

Match to Page 32

0 495 990 1,980 Feet

Match to Page 0



WINCHESTER

Match to Page 0

Orchard Rd 0047

PS 405-A
Entrance
0695
0694

0630

0485

North
Hinsdale Rd
0007

0619

63

0006

0613

Match to Page 31

Winchester Rd

0564

0051

Match to Page 33

32

Pisgah
Wilderness SP

CHESTERFIELD
WINCHESTER

Baker Pond

Lily Pond

North
Round Pond

0 495 990 1,980 Feet

Match to Page 25

Match to Page 0

WINCHESTER

Winchester Rd

0052

Match to Page 32

Match to Page 34

33
Pigeon
Wilderness SP

Lily Pond

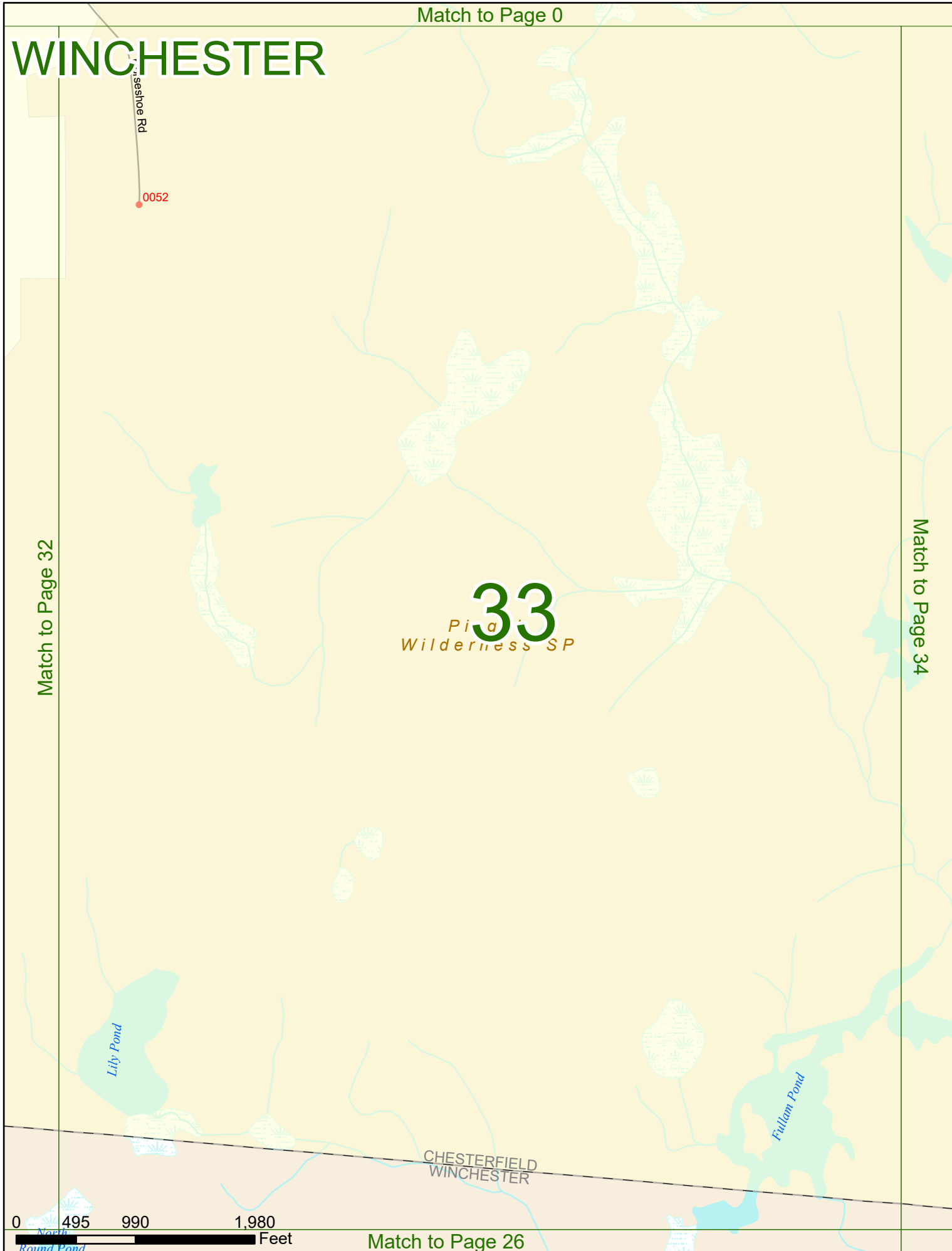
Fullam Pond

CHESTERFIELD
WINCHESTER

0 495 990 1,980 Feet

Match to Page 26

North
Round Pond



WINCHESTER

Stones Mill Rd
0673

34

*Pisgah
Wilderness SP*

Match to Page 33

Match to Page 0

Fullam Pond

