



Maps and data sets are not guaranteed to be free from errors and omissions. Data is in a constant state of update and correction by various groups and agencies. Information displayed on this map is the best available at the time of publication.

2025 Nodal Reference Bookmap

LEGEND



NHDOT will accept crash locations based on the State of NH Uniform Police Traffic Accident Report.

Crash occurred on:

Option 1 Street Address
 123 Main Street

Option 2 Route No and/or Distance from NESW Intesecting Road, Bridge,
 Street name Intersecting Street Town/County line
 Main Street 500 E Oak Street

Option 3 First Node Distance from First Node Second Node
 515 212 632

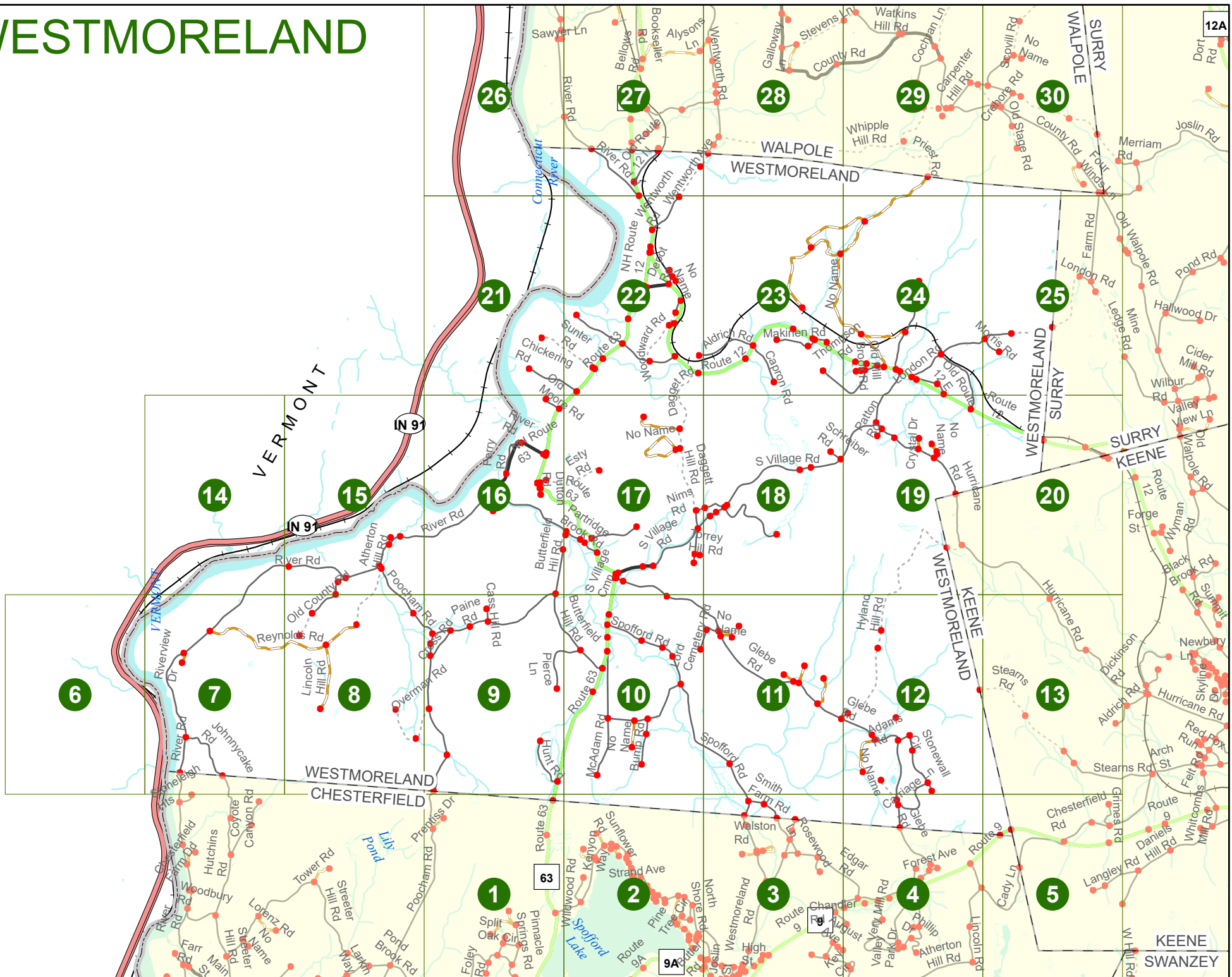
Option 4 Route No and/or Mile Marker on Interstate Only NESW Mile (Marker)
 Street name
 189S 700 feet S 36.8

Option 3 – Example

Street Name Loudon Road
First Node 803
Distance from First Node 318 Ft
Second Node 813



WESTMORELAND




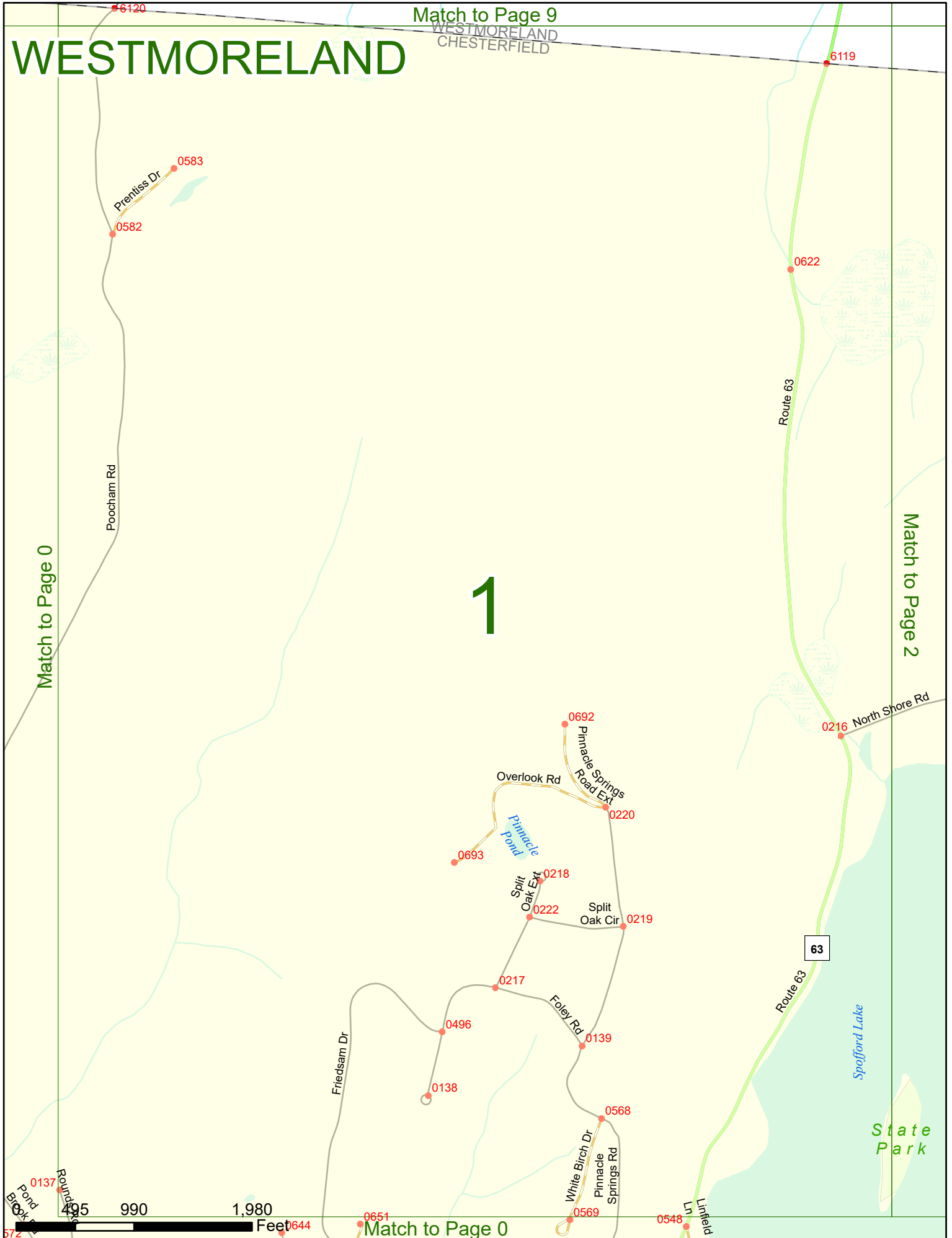
WESTMORELAND

Match to Page 9
WESTMORELAND
CHESTERFIELD

1

Match to Page 0

Match to Page 2



Match to Page 0

63

State Park

Spofford Lake

Route 63

Poocham Rd

Prentiss Dr

Overlook Rd
Pinnacle Springs Road Ext

Split Oak Ext
Split Oak Cir

Foley Rd

White Birch Dr
Pinnacle Springs Rd

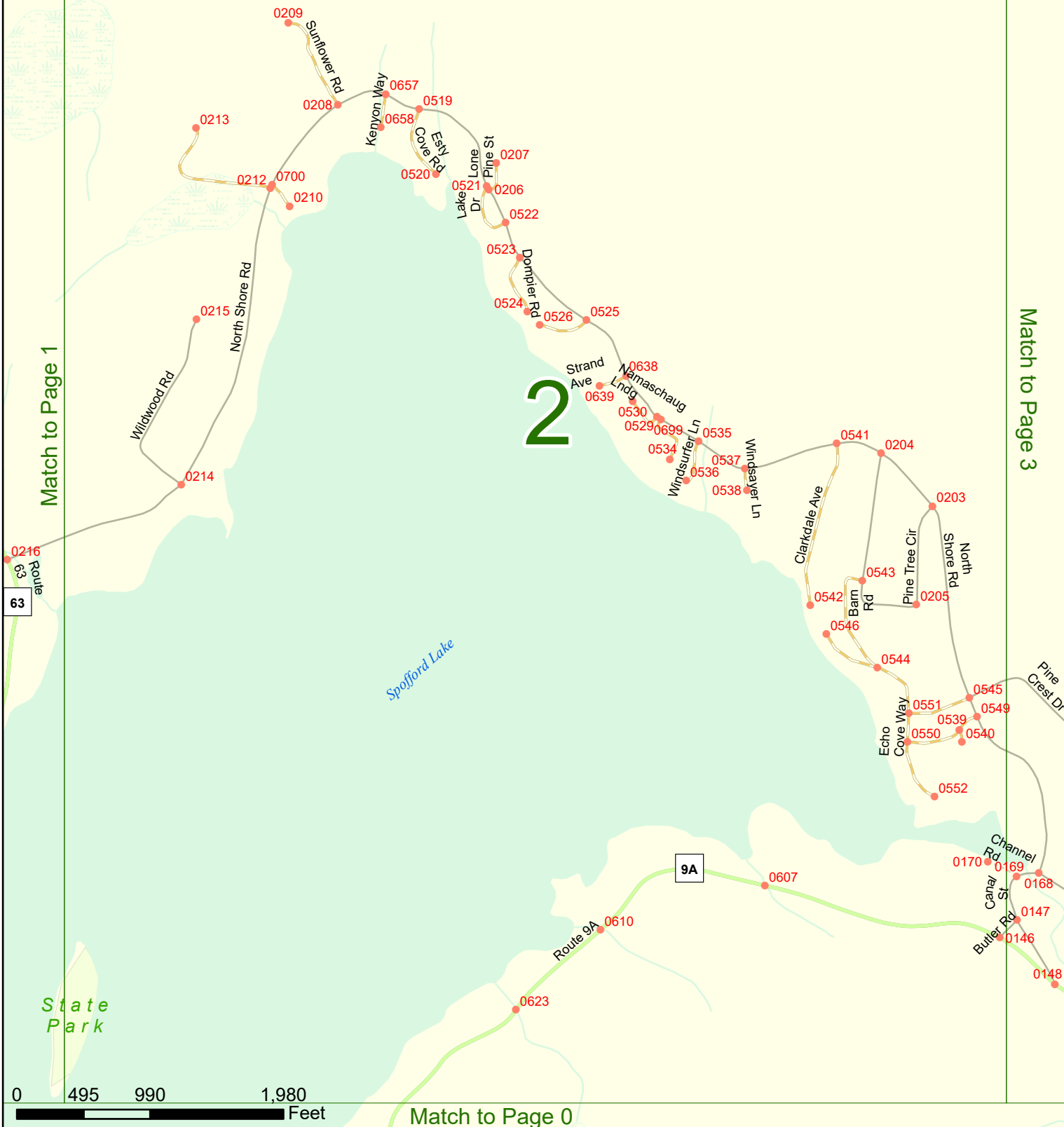
North Shore Rd

Pond
Ext

Lunfield

WESTMORELAND

WESTMORELAND
CHESTERFIELD



Match to Page 1

Match to Page 3

2

Match to Page 0

0 495 990 1,980 Feet

Route 63
63

Route 9A
9A

State Park

Spofford Lake

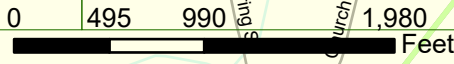
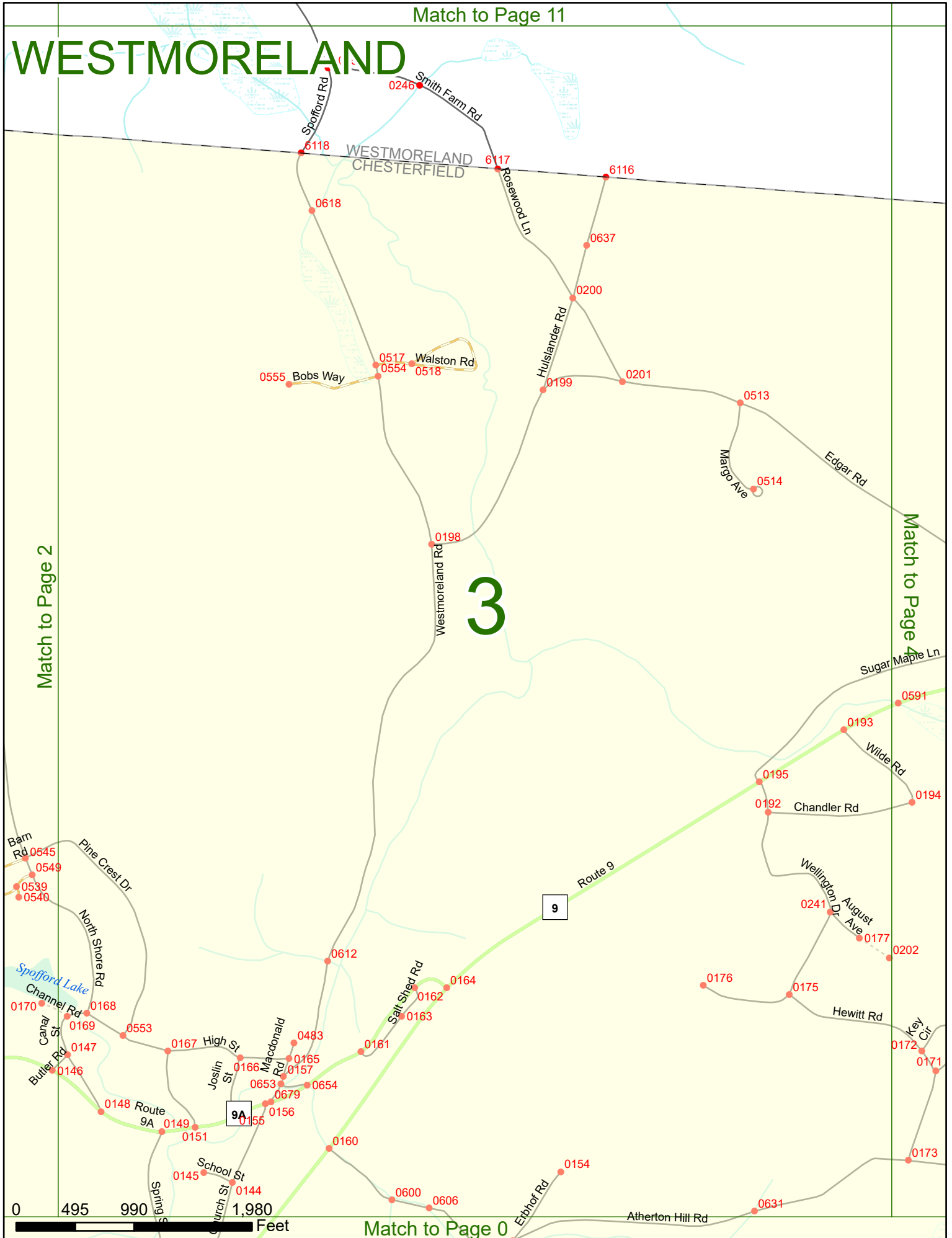
WESTMORELAND

WESTMORELAND
CHESTERFIELD

3

Match to Page 2

Match to Page 4



WESTMORELAND

Match to Page 12

Match to Page 3

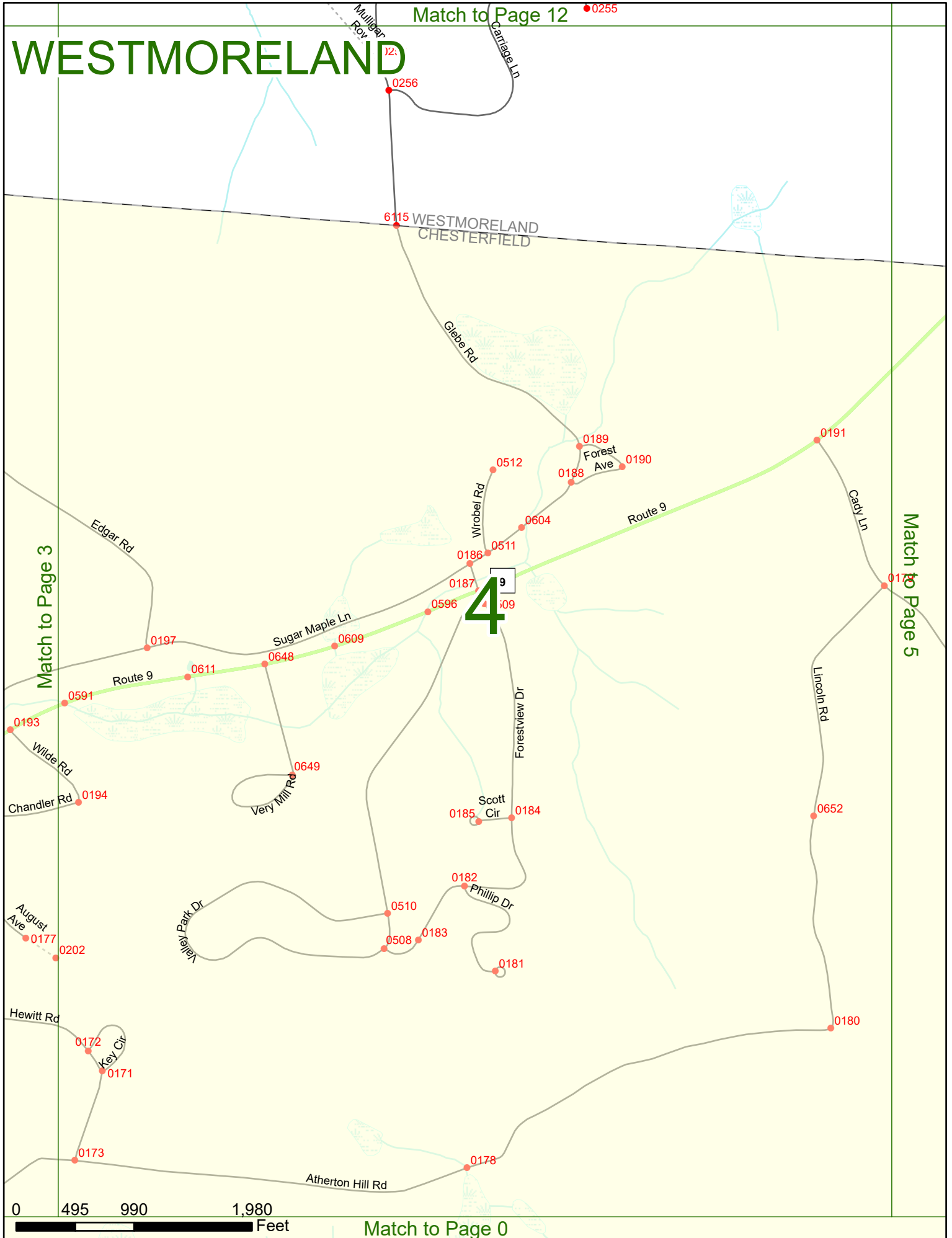
Match to Page 5

WESTMORELAND
CHESTERFIELD

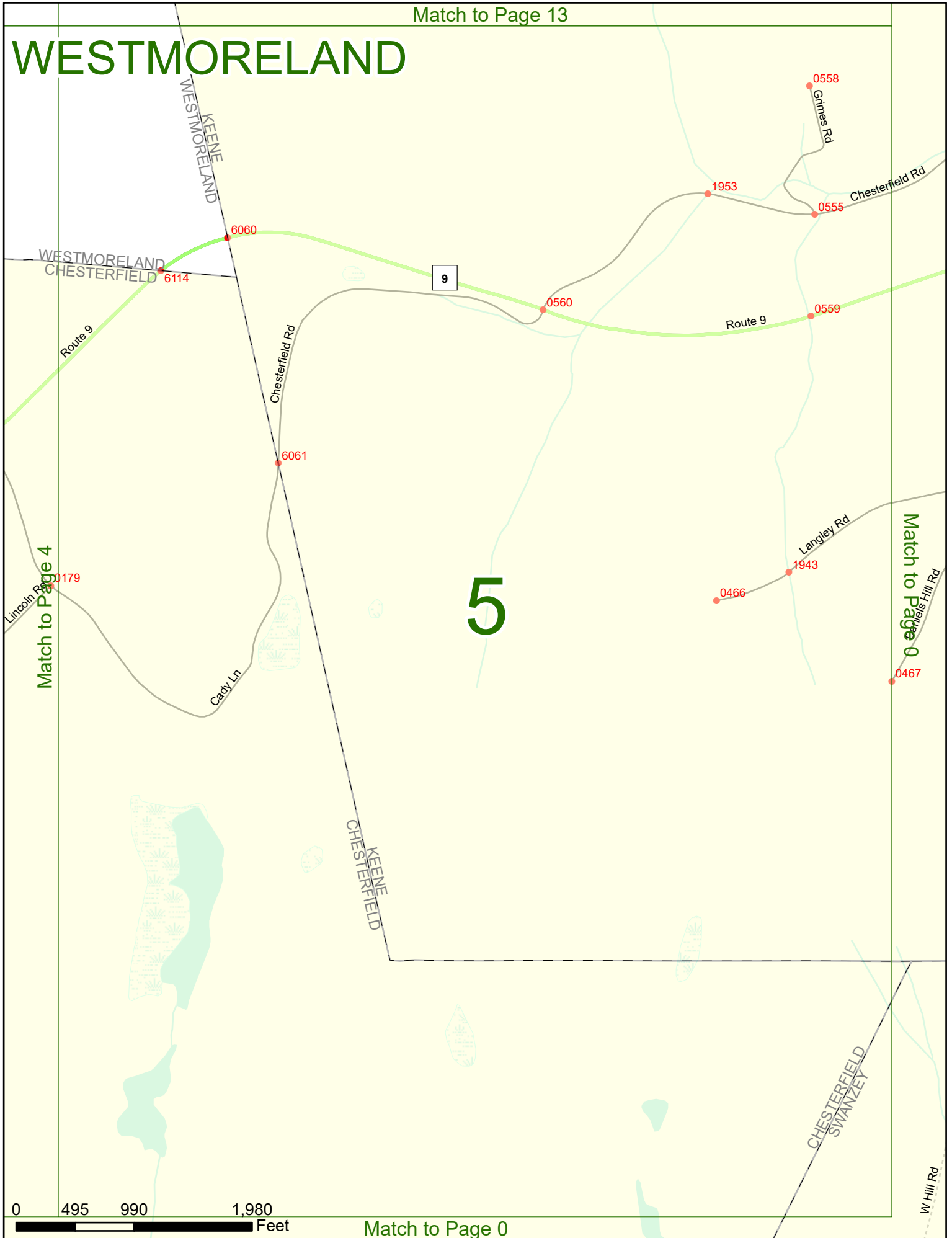
9
4

0 495 990 1,980 Feet

Match to Page 0




WESTMORELAND



5

Match to Page 4

Match to Page 0



Match to Page 0

W Hill Rd

Lincoln Rd

Route 9

Route 9

Chesterfield Rd

Langley Rd

Chesterfield Rd

CHESTERFIELD SWANZEY

WESTMORELAND KEENE

WESTMORELAND CHESTERFIELD

CHESTERFIELD KEENE

Glimes Rd

Wells Hill Rd

Cady Ln

W Hill Rd

9

0179

6114

6060

6061

0560

1953

0558

0555

0559

0466

1943

0467

WESTMORELAND

VERMONT

VERMONT
6

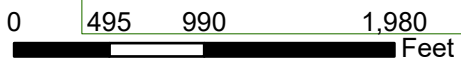
N 91

N 91

Connecticut River

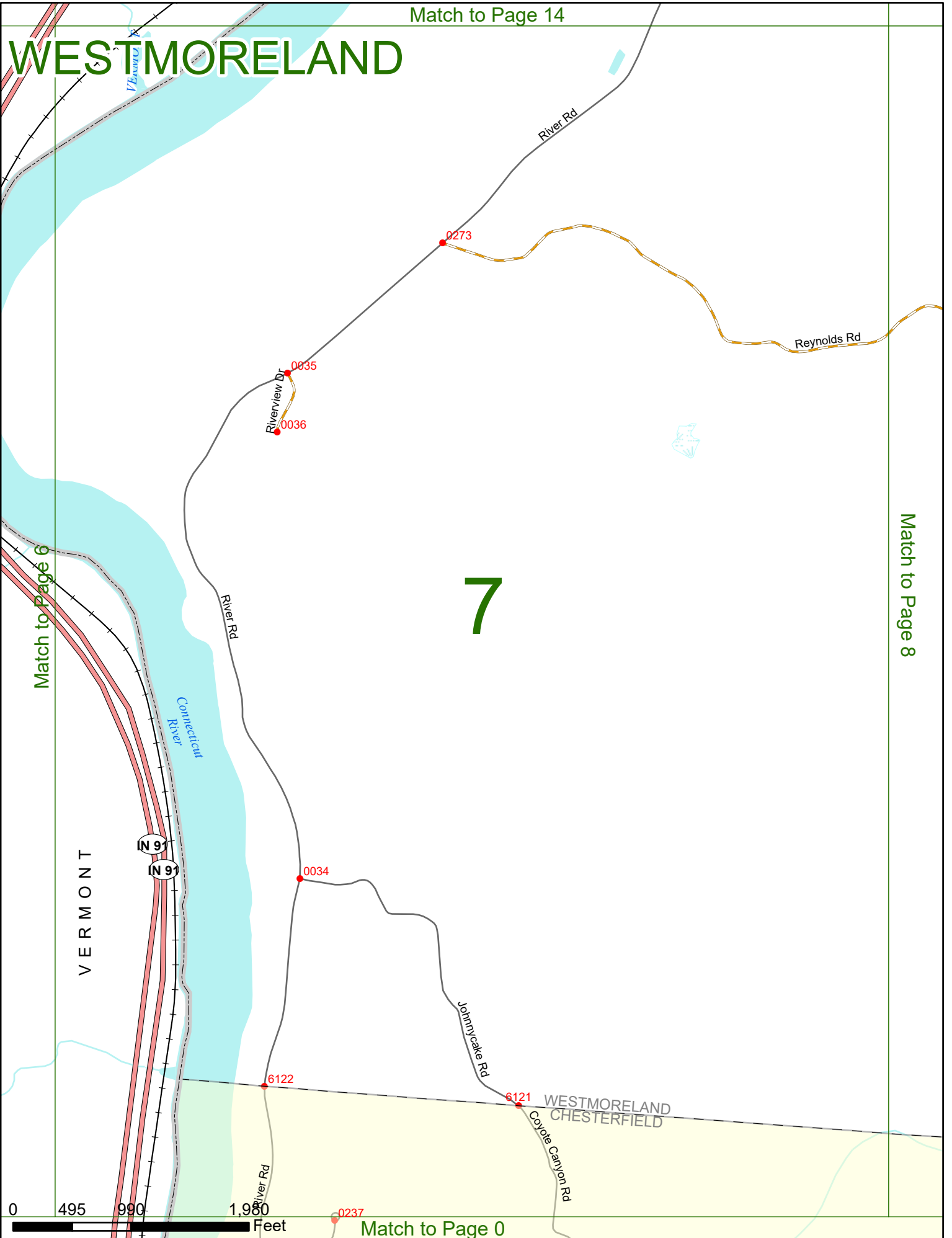
Match to Page 7

Match to Page 0



Match to Page 14

WESTMORELAND



Match to Page 6

Match to Page 8

7

VERMONT

N 91
N 9

Connecticut River

River Rd

River Rd

Reynolds Rd

Johnnycake Rd

WESTMORELAND
CHESTERFIELD

Coyote Canyon Rd

River Rd

0 495 990 1,980 Feet

Match to Page 0

WESTMORELAND

Match to Page 15

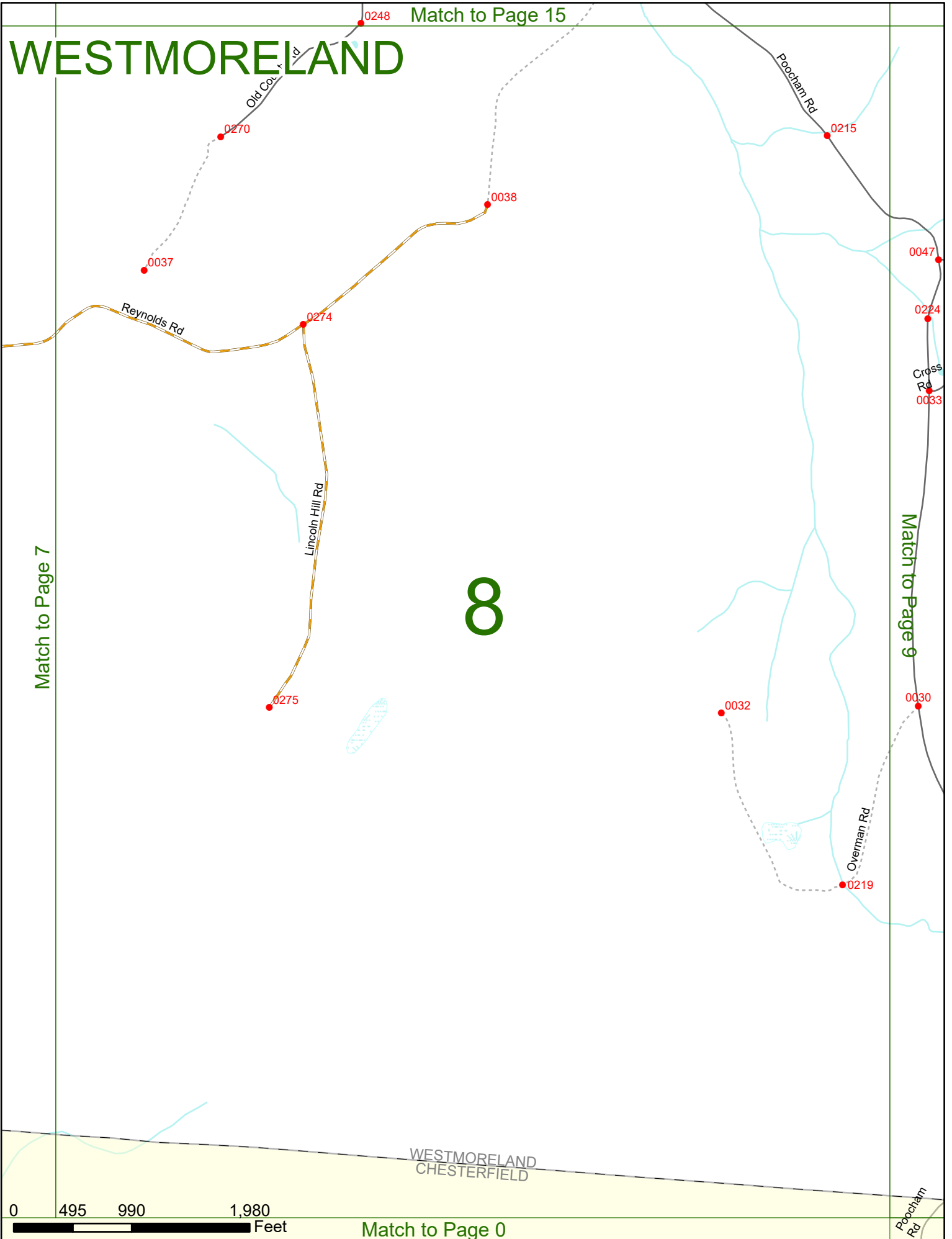
Match to Page 7

Match to Page 9

8

0 495 990 1,980 Feet

Match to Page 0

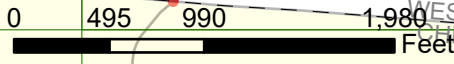
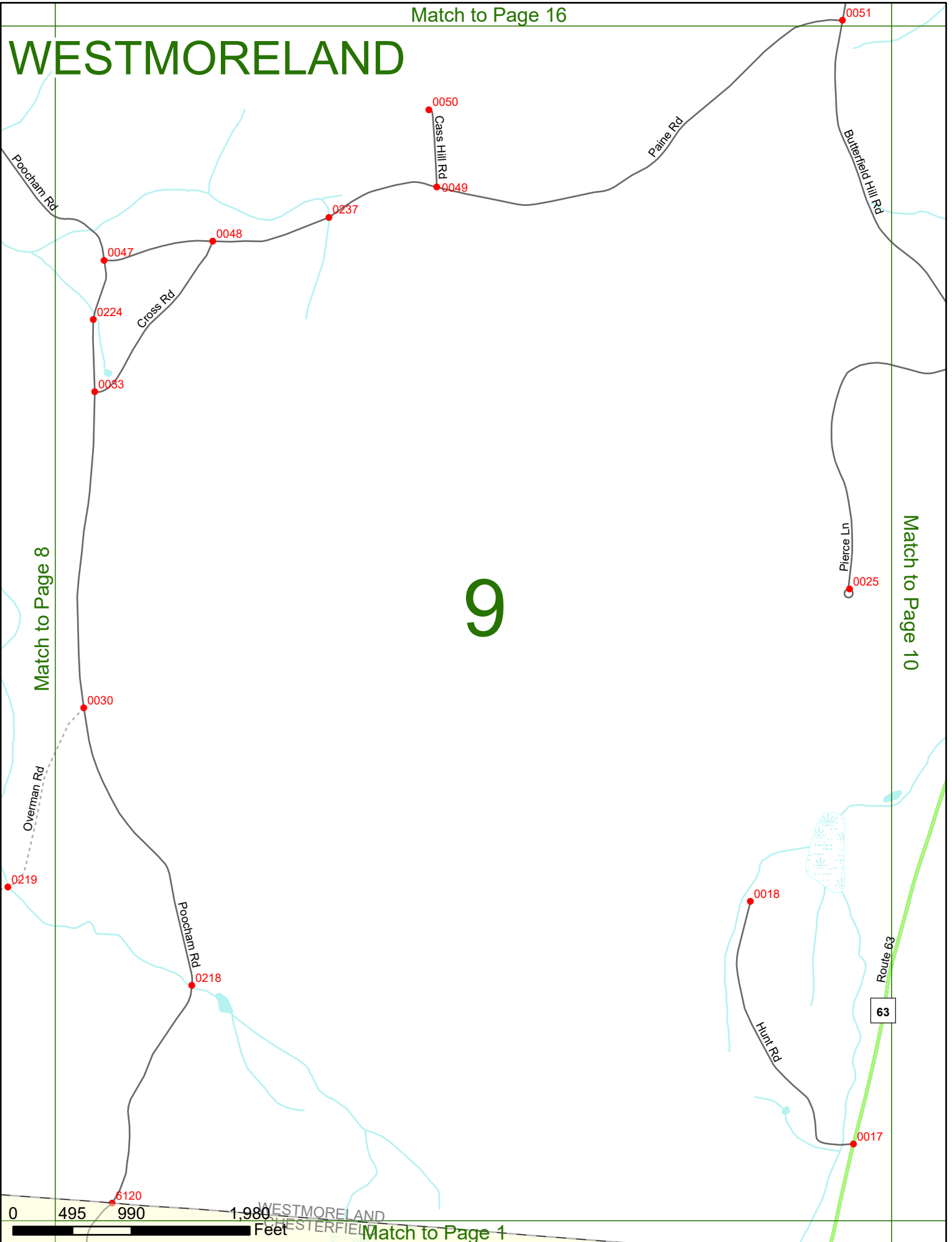


WESTMORELAND

9

Match to Page 8

Match to Page 10



WESTMORELAND
CHESTERFIELD

Match to Page 1


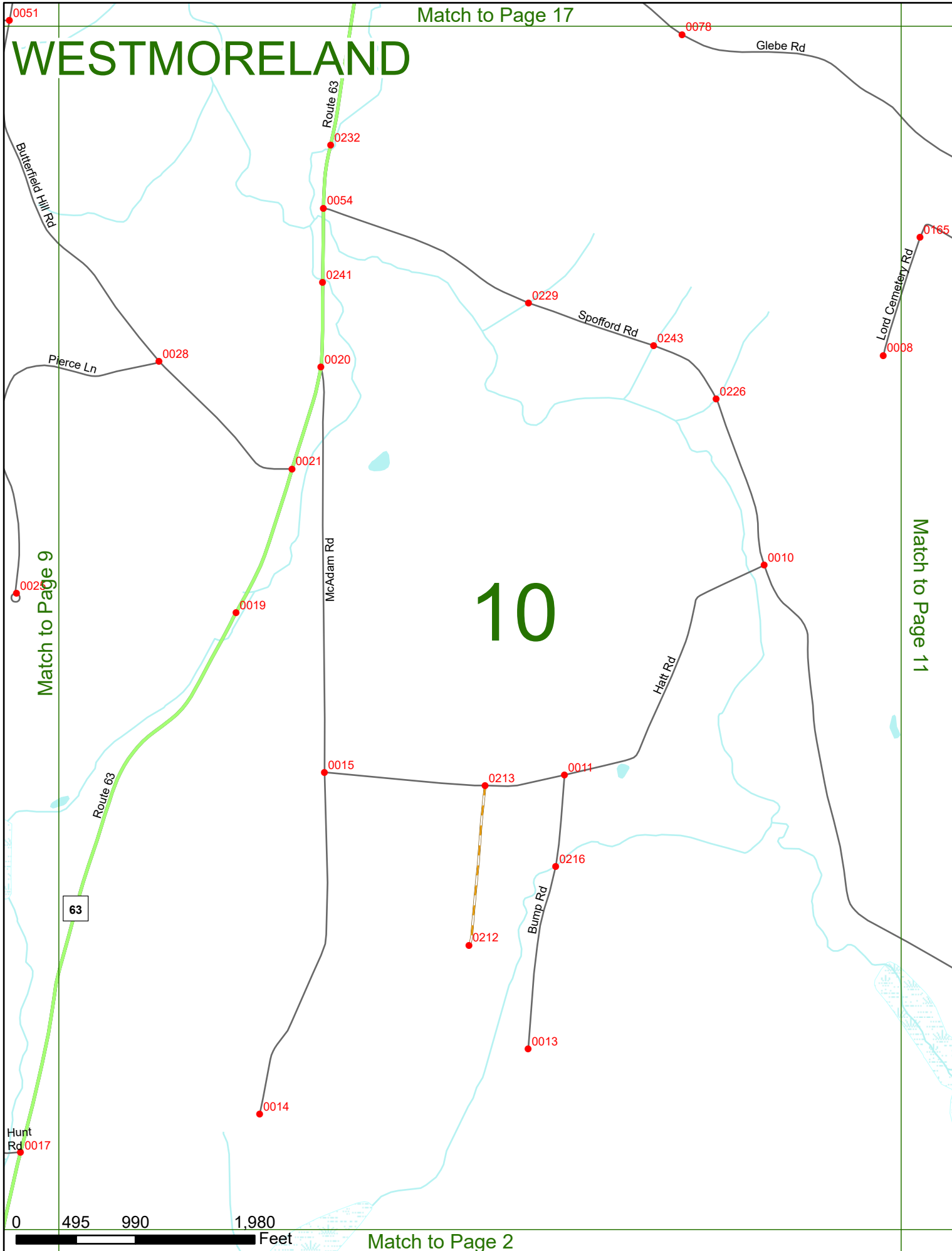
Match to Page 17

WESTMORELAND

10

Match to Page 11

Match to Page 9



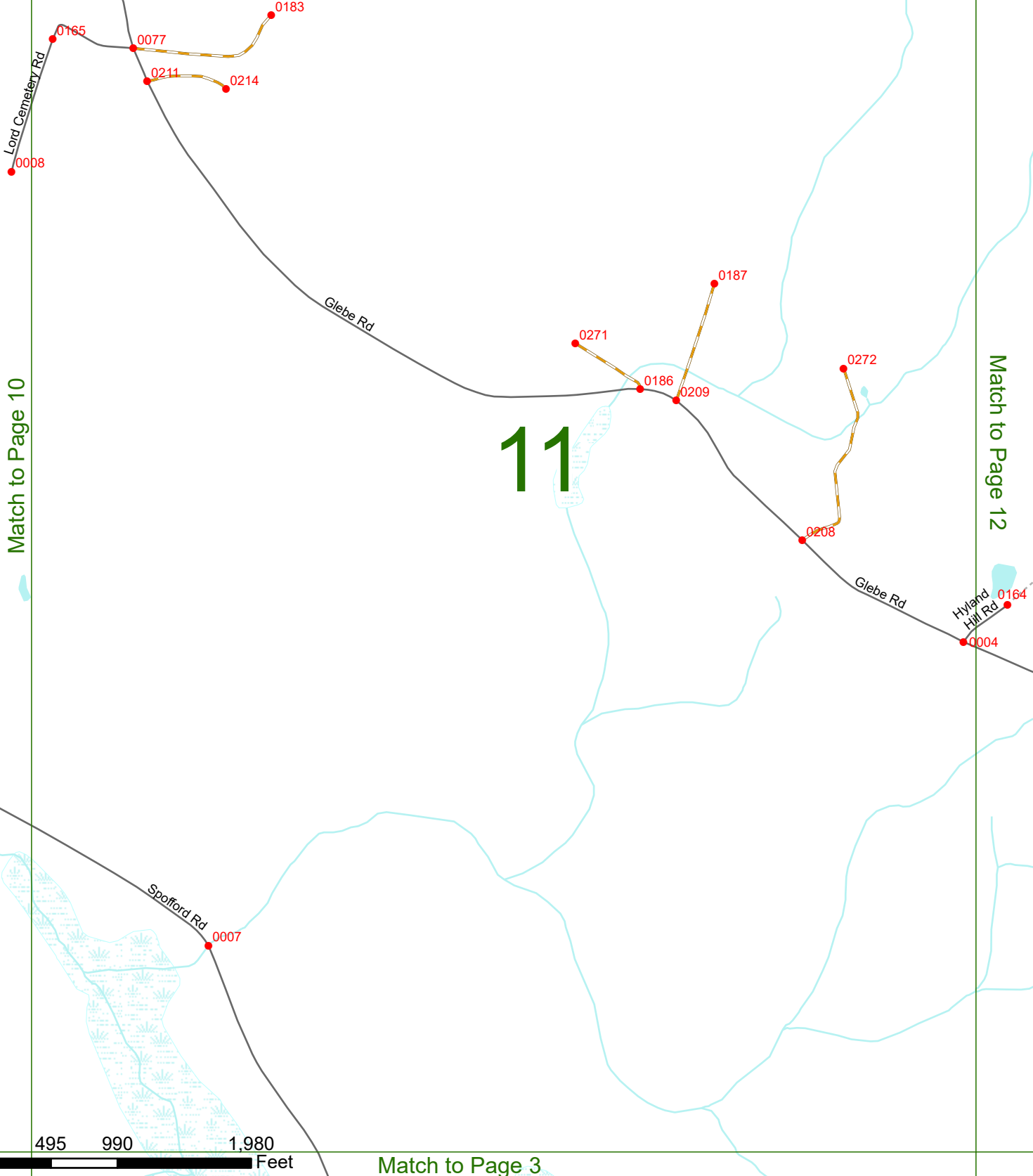
Match to Page 2

WESTMORELAND

Match to Page 10

Match to Page 12

11



WESTMORELAND

12

Match to Page 11

Match to Page 13

KEENE
WESTMORELAND

6059 Stearns Rd

Hyland Hill Rd

Adams Rd

Stonewall Cir

Glebe Rd

Carrige Ln

Muligan Row

Harvey Pond

0004 0164

0221 0247

0002 0204

0003

0207

0250

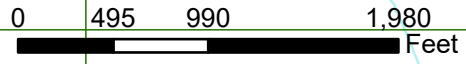
0252

0253

0259

0254

0255



Match to Page 4

Match to Page 20

WESTMORELAND

13

Match to Page 12

Match to Page 0

1959

1951

1963

Hurricane Rd

Stearns Rd

1948

1945

Aldrich Rd

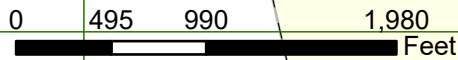
0640

KEENE
WESTMORELAND

1952

1824

Stearns Rd



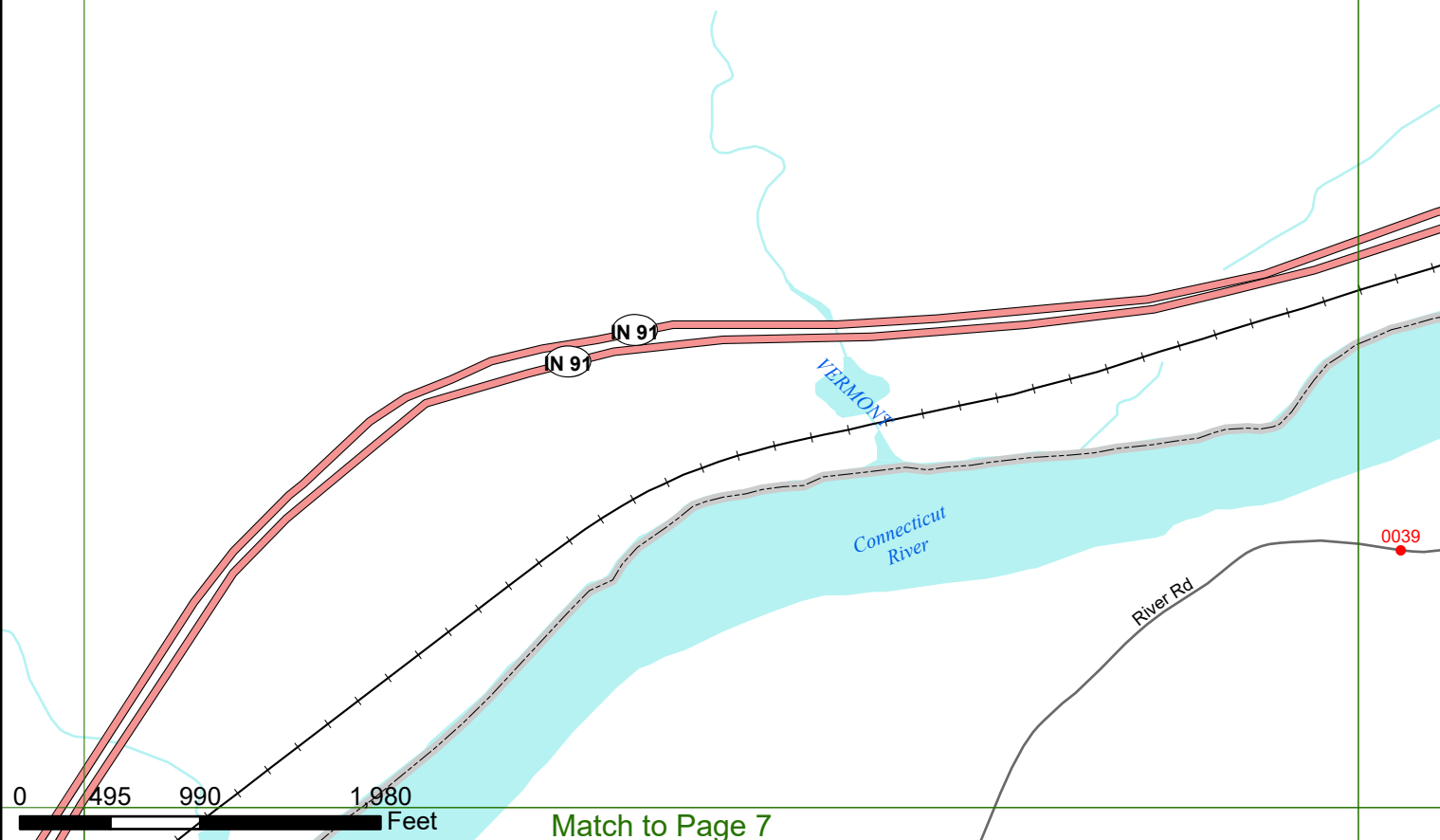
Match to Page 5

WESTMORELAND

Match to Page 0

Match to Page 15

VERMONT
14



Match to Page 7

Match to Page 0

WESTMORELAND

VERMONT

15

N 91

VERMONT

Connecticut River

Match to Page 14

Match to Page 16

Atherton Hill Rd

River Rd

River Rd

Old County Rd

Reynolds Rd

Poocham Rd



Match to Page 8

0039

0040

0173

0248

0045

0046

0044

0043

0042

WESTMORELAND

Match to Page 21

VERMONT

VERMONT

Connecticut River

Ferry Rd
River Rd

Route 63

Esty Rd

Park Hill
Common Rd

Dutton

Partridge Brook Rd

Butterfield
Hill Rd

Paine Rd

Match to Page 15

Match to Page 17

16

0 495 990 1,980 Feet

Match to Page 9

0144
Old Moore Rd
0143

0068

0264
0265
0070

63

0067

0249

01

0168

0075

0074

0073

0071

0072

0176

River Rd

0052

0166

0167

Butterfield Hill Rd

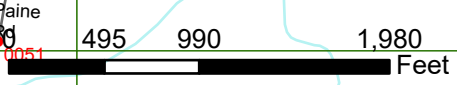
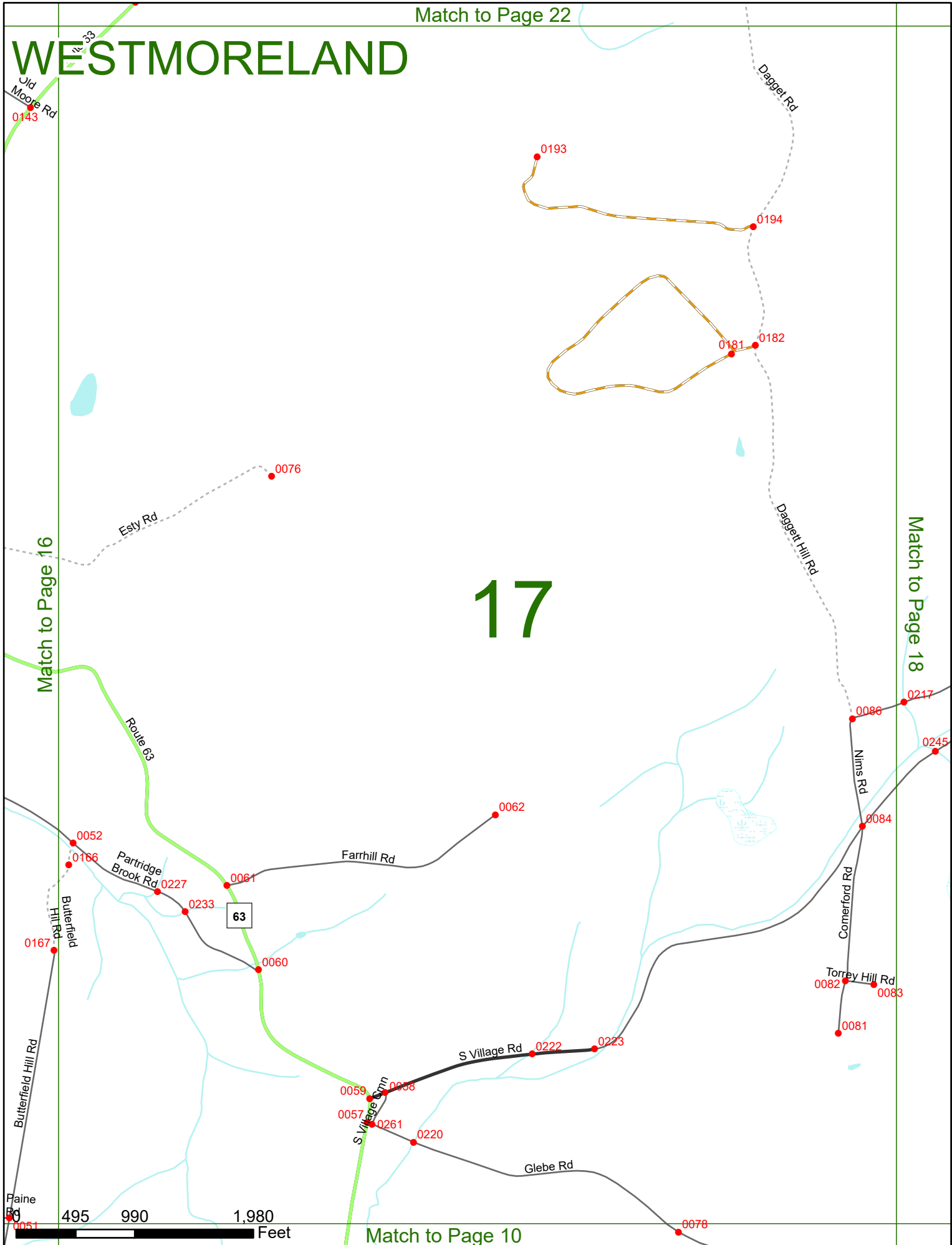
0051

WESTMORELAND

17

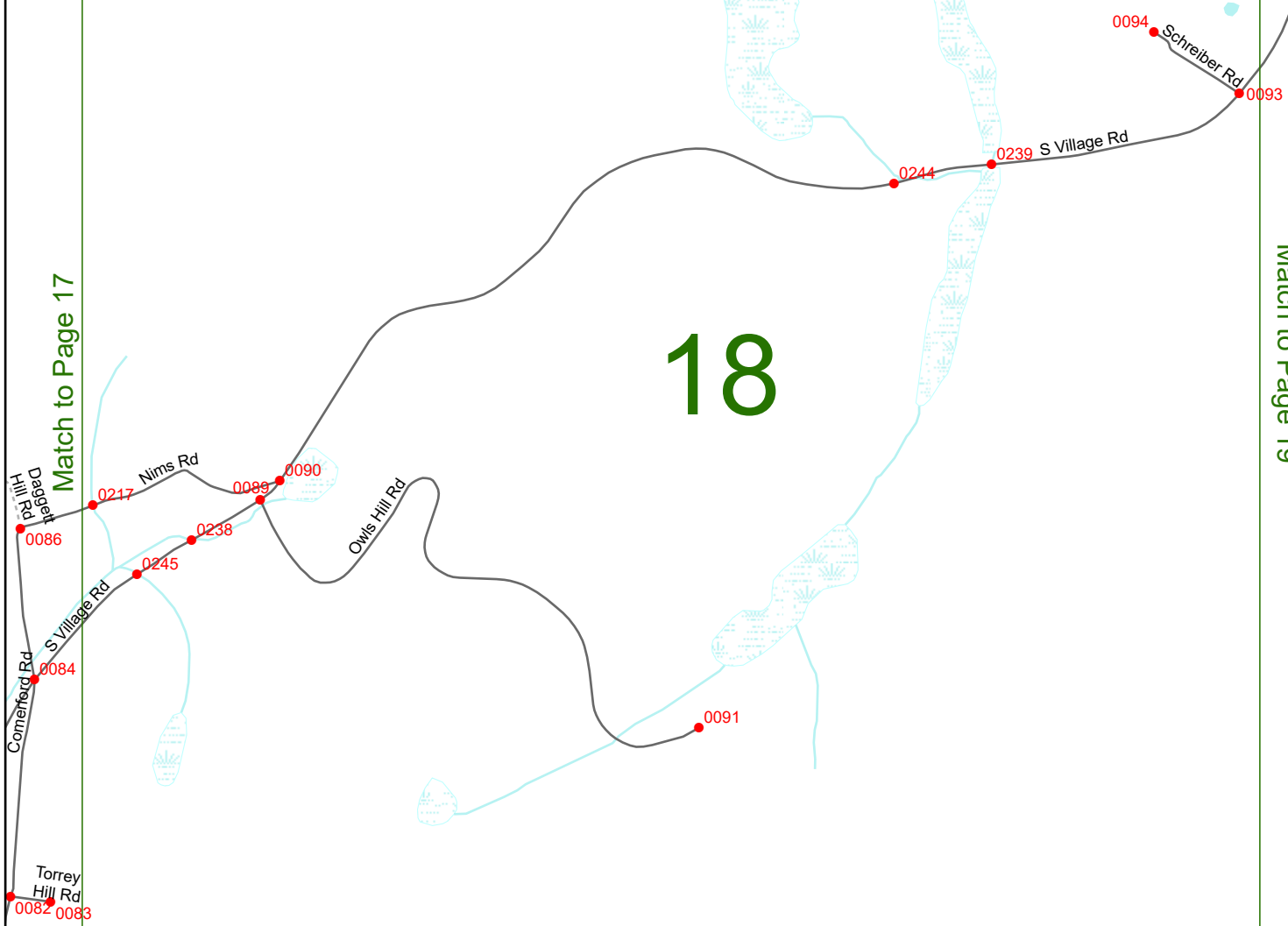
Match to Page 16

Match to Page 18



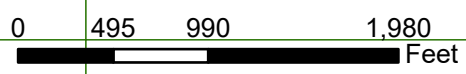
WESTMORELAND

18



Match to Page 17

Match to Page 19



Match to Page 11

Match to Page 24

WESTMORELAND

Schreiber Rd
0093

S Village Rd

0099

Patton Rd
0095
0096

0228

Hurricane Rd

0205

Crystal Dr

0206

0179

0180

0098

0097

0102

Route 12

12

London Cross Rd

0101

Match to Page 18

19

Match to Page 20

6057

Hurricane Rd

WESTMORELAND
KEENE

0572

6058

Hyland Hill Rd

0 495 990 1,980 Feet

Match to Page 12

Match to Page 25

WESTMORELAND

WESTMORELAND
SURRY

Route 12

6342

12

0006

Route 12

Old Summit Rd

6056

0869

6055

SURRY
KEENE

WESTMORELAND
KEENE

20

Match to Page 19

Match to Page 0

Hurricane Rd

0 495 990 1,980 Feet

Match to Page 13

WESTMORELAND

Match to Page 0

Match to Page 22

21

IN 91

VERMONT

Connecticut River

Sunter Rd

0141

0145

Chickering Rd

0144



WESTMORELAND

VERMONT

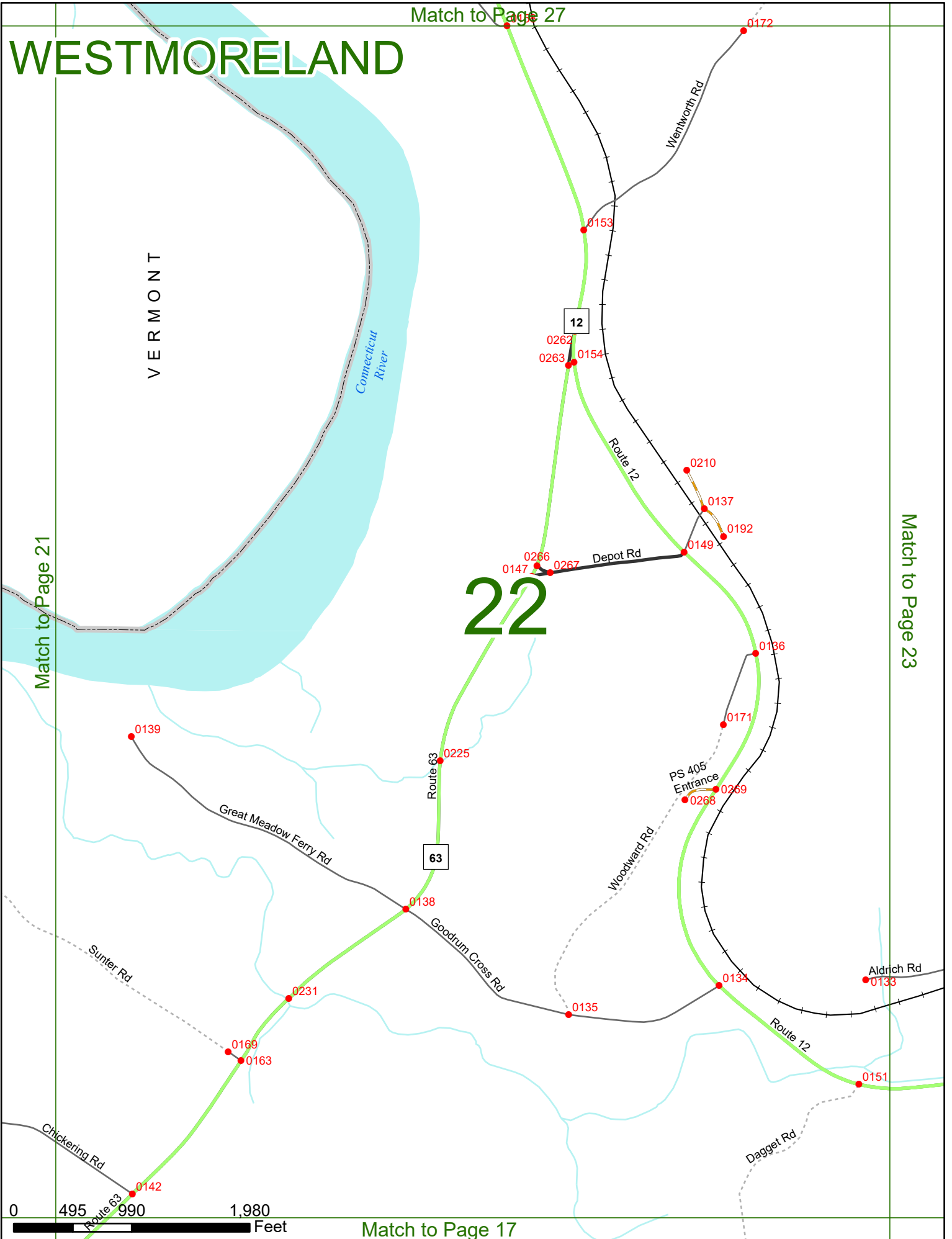
Connecticut
River

Match to Page 27

Match to Page 21

Match to Page 23

22



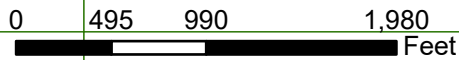
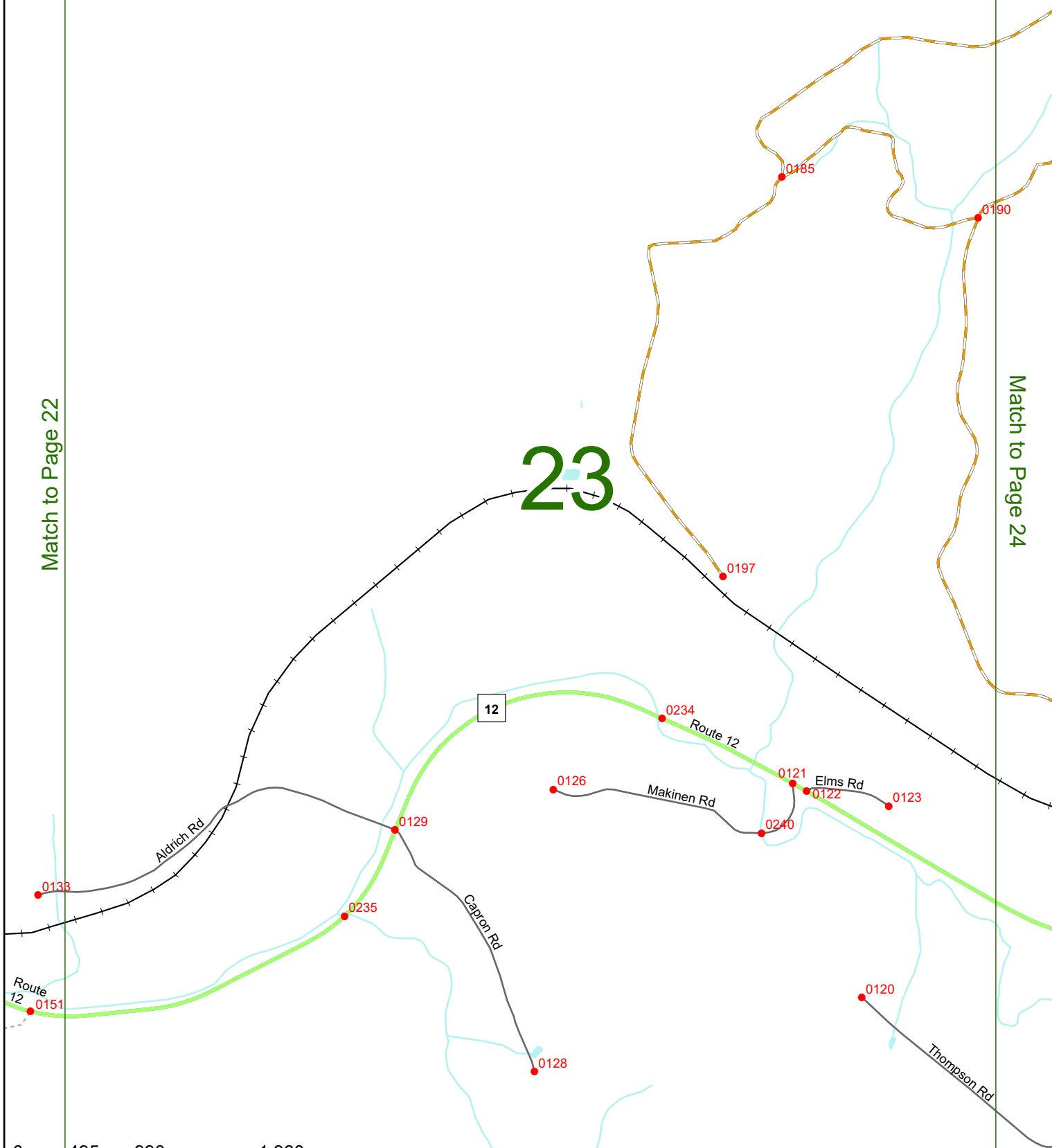
Match to Page 17

WESTMORELAND

Match to Page 22

Match to Page 24

23



Match to Page 18

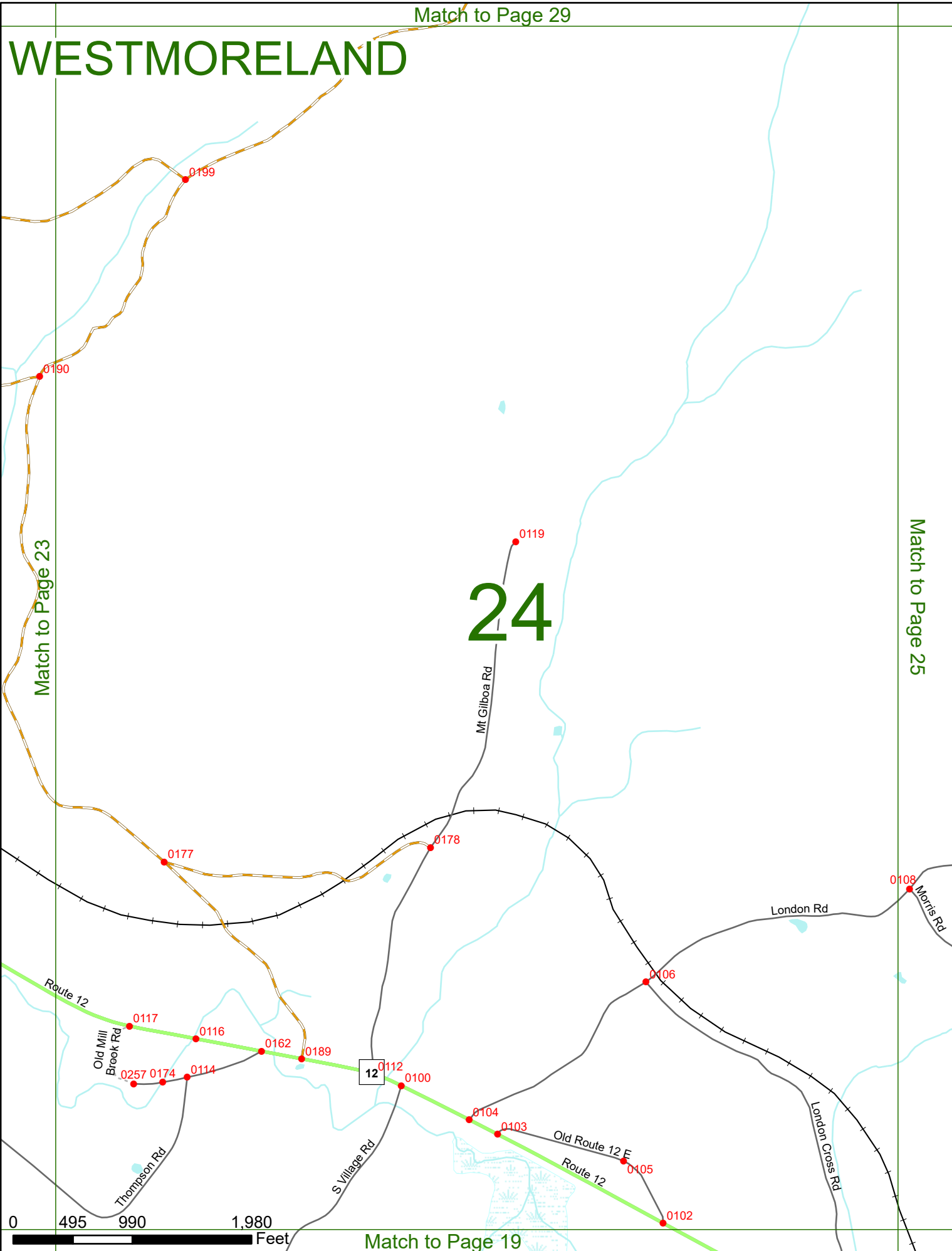
Match to Page 29

WESTMORELAND

24

Match to Page 23

Match to Page 25



Match to Page 19

WESTMORELAND

25

Match to Page 24

Match to Page 0

Joslin Rd

6462 6406 6454

Old Walpole Rd

Farm Rd

0035

0059
0057

0056

0009

0043

WESTMORELAND
S R I
ND

London Rd

Mine Ledge Rd

6343

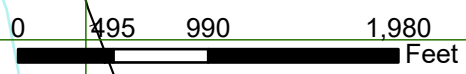
0170

0108

London Rd

Morris Rd
0109

0038



WESTMORELAND

Match to Page 0

Match to Page 0

N 91
N 91

VERMONT

26

Connecticut River

0384

0029 Halls Crossing Rd

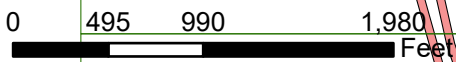
Sawyer Ln
0323 0324

Match to Page 27

River Rd

0406

WALPOLE
WESTMORELAND



Match to Page 21

WESTMORELAND

Match to Page 0

27

Match to Page 26

Match to Page 28

Sawyer Ln
0323 0324

0384

0029

0326

0430

0027

0028

0026

0423

0026

Alysons Ln

0366

0382

0327

0406

0021

Blackjack Crossing Rd

0375

0376

Bellows Rd

0022

Industrial Park Dr

0025

0024

WALPOLE WESTMORELAND

6382

12

6381

0422

6413

Wentworth Rd

6380

0157

Old Route 12 North

0422

6413

River Rd N

0158

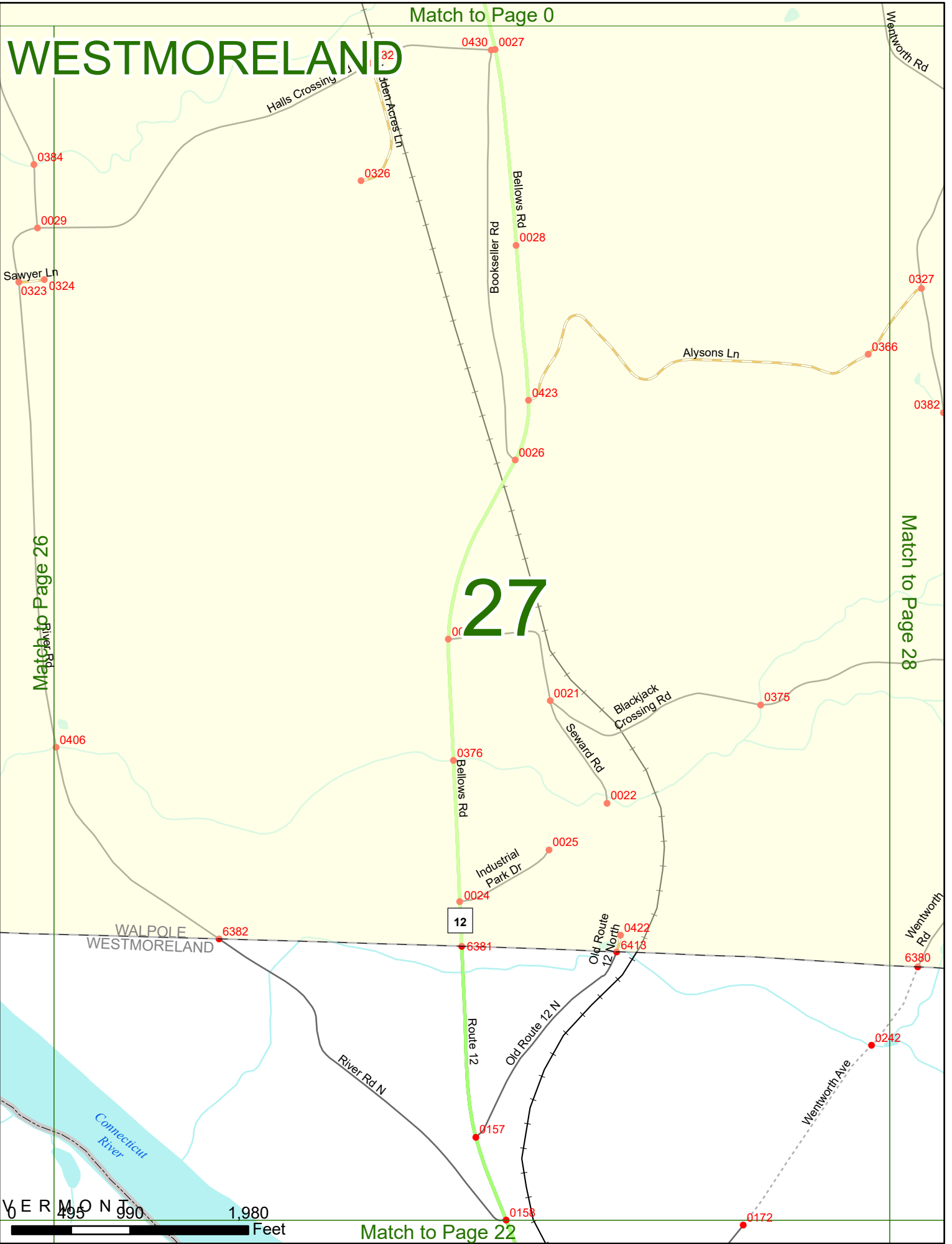
Wentworth Ave

0242

0172

Match to Page 22

VERMONT
495 990 1,980 Feet



Match to Page 0

WESTMORELAND

Graves Pond

0414

0329 Black Lead Mine Rd
0330

0428

Stevens Ln

0327

0019 Taggard Rd 0338

Alysons Ln
0366

0382

Galloway Ln

Wentworth Rd

0337

County Rd 0071

28

Match to Page 29

Match to Page 27

Black Crossing Rd 0020

0381

0400

0427

Whipple Hill Rd

0402

WALPOLE WESTMORELAND

6380

Wentworth Ave
0242



Match to Page 23

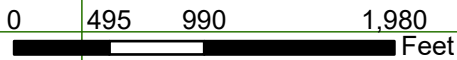
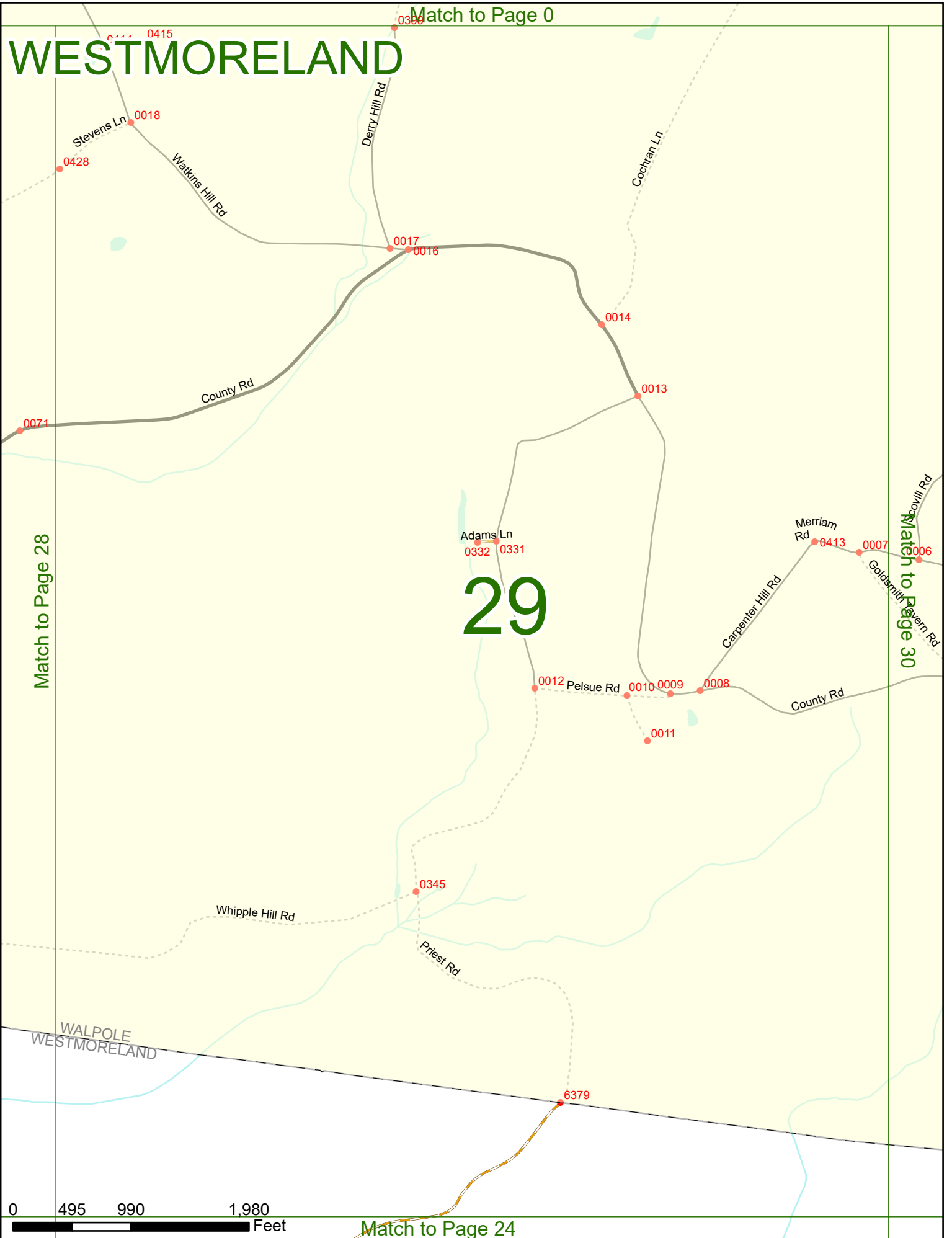
WESTMORELAND

Match to Page 0

29

Match to Page 28

Match to Page 30



Match to Page 24

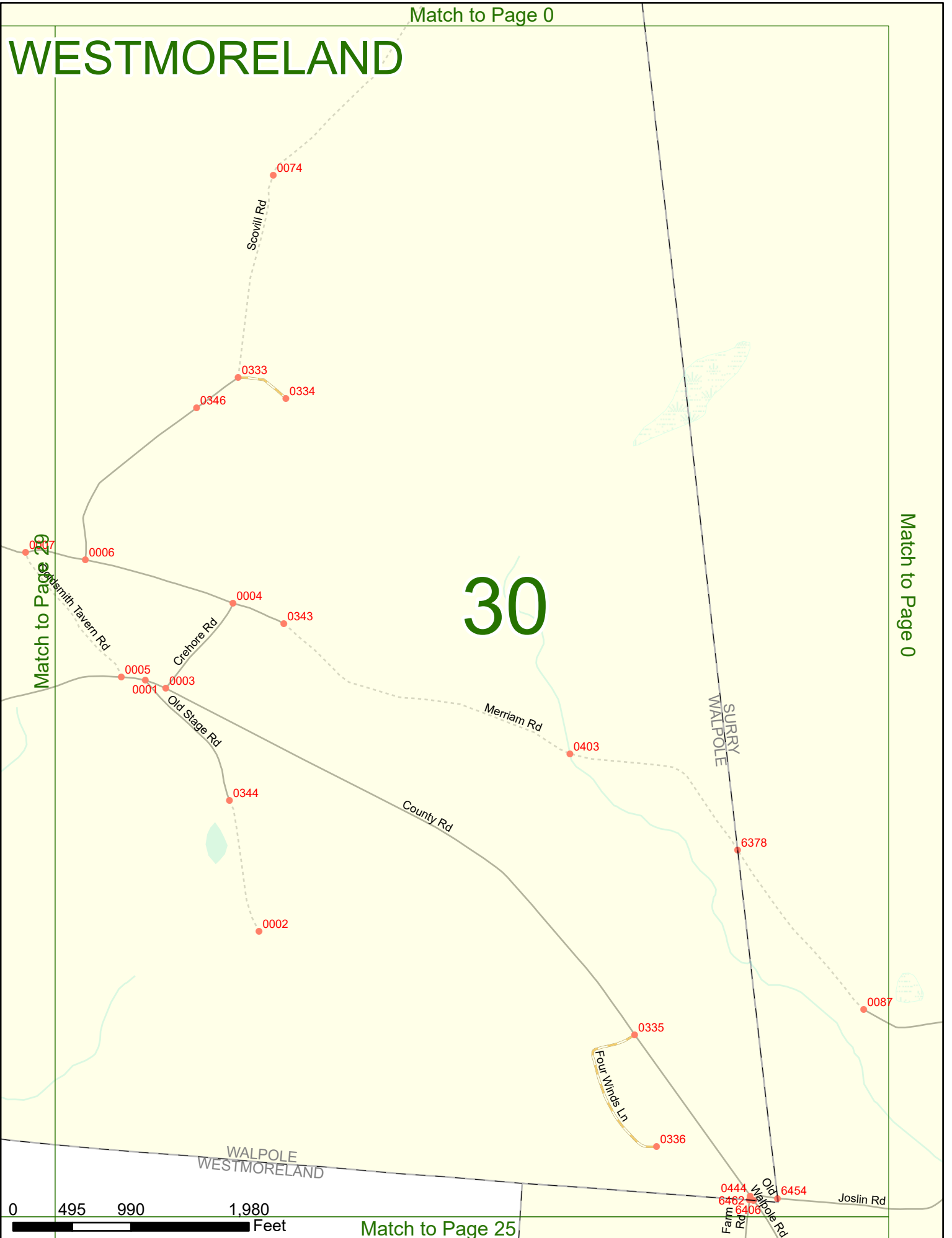
WESTMORELAND

Match to Page 0

30

Match to Page 0

Match to Page 29



0 495 990 1,980 Feet

Match to Page 25

WALPOLE
WESTMORELAND

SURRY
WALPOLE

Old
Walpole Rd
Falm
Rd

Joslin Rd