



Maps and data sets are not guaranteed to be free from errors and omissions. Data is in a constant state of update and correction by various groups and agencies. Information displayed on this map is the best available at the time of publication.

2025 Nodal Reference Bookmap

LEGEND



NHDOT will accept crash locations based on the State of NH Uniform Police Traffic Accident Report.

Crash occurred on:

Option 1 Street Address
 123 Main Street

Option 2 Route No and/or Distance from NESW Intesecting Road, Bridge,
 Street name Intersecting Street Town/County line
 Main Street 500 E Oak Street

Option 3 First Node Distance from First Node Second Node
 515 212 632

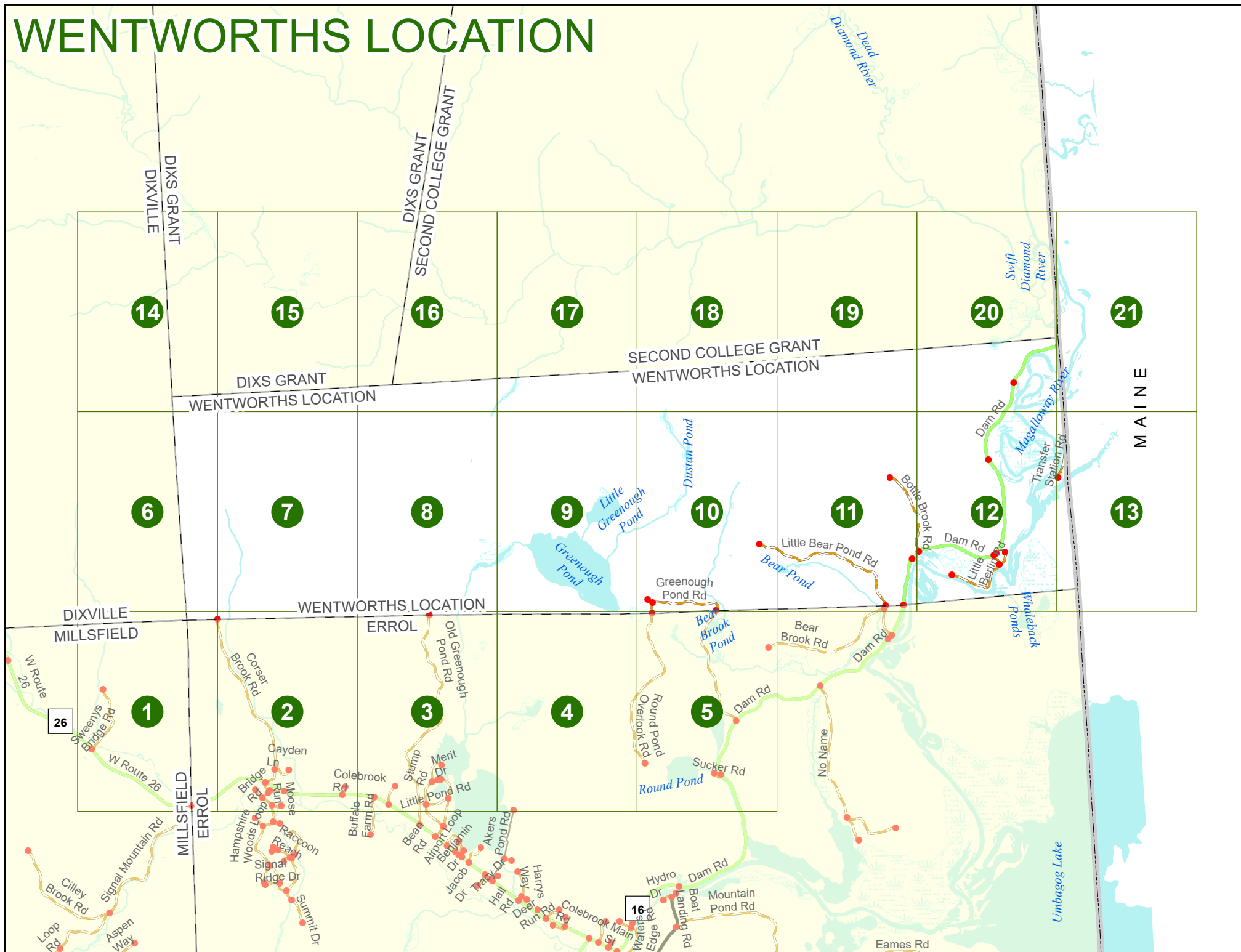
Option 4 Route No and/or Mile Marker on Interstate Only NESW Mile (Marker)
 Street name
 189S 700 feet S 36.8

Option 3 – Example

Street Name Loudon Road
First Node 803
Distance from First Node 318 Ft
Second Node 813



WENTWORTHS LOCATION



WENTWORTHS LOCATION

WENTWORTHS LOCATION
ERROL

6284

DIXVILLE
MILLSFIELD

Corsier Brook Rd

Match to Page 0

1

Match to Page 2

MILLSFIELD
ERROL

0028

Sweenys Bridge Rd

0027

W Route 26


26

Colebrook Rd

0033

6005

Signal
Mountain Rd

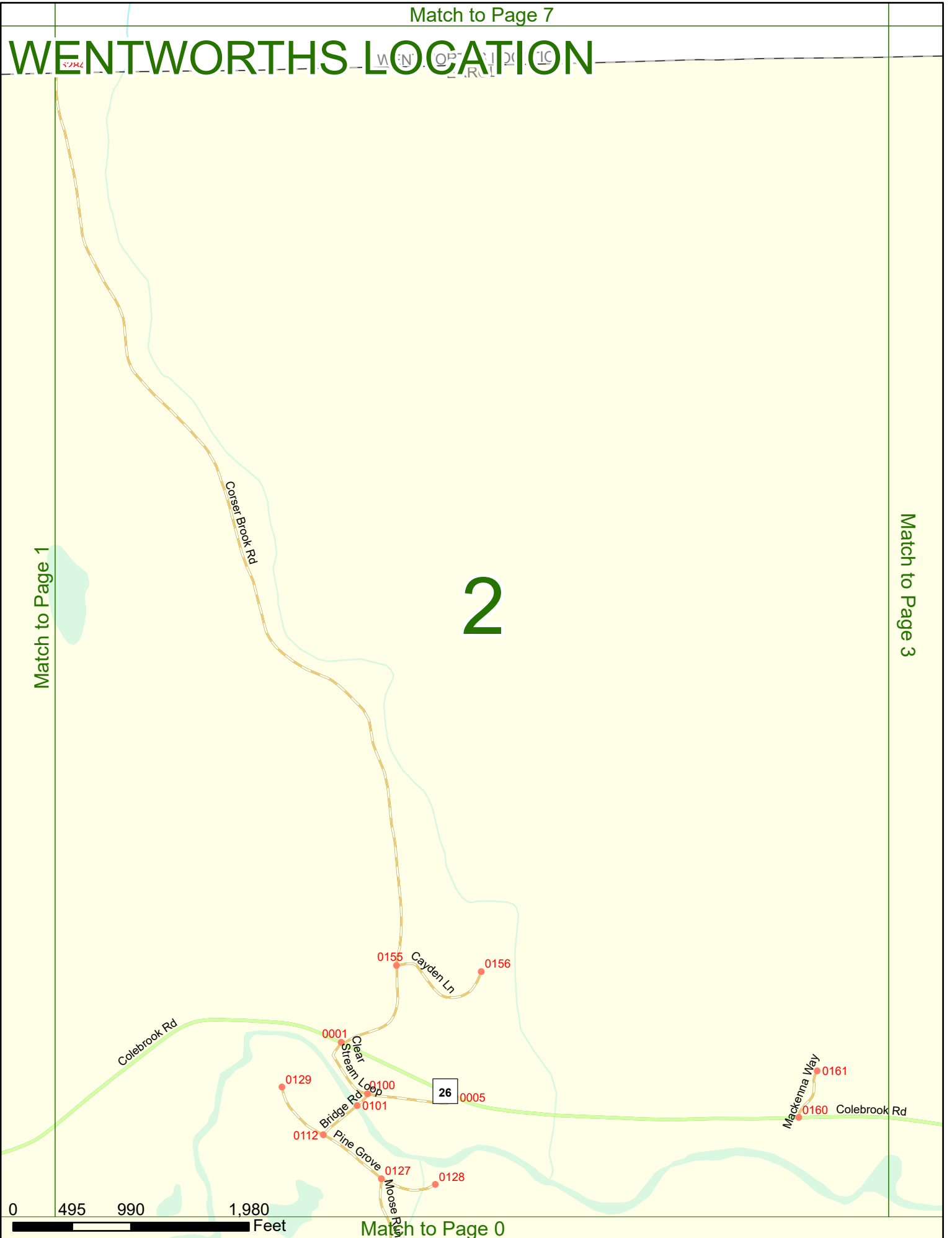


WENTWORTHS LOCATION

Match to Page 1

Match to Page 3

2



Match to Page 0

Match to Page 8

WENTWORTHS LOCATION

WENTWORTHS LOCATION
ERROL

Match to Page 2

Match to Page 4

3

Old Greenough Pond Rd

Ackers Pond

Colebrook Rd

0140

26

Trailer Pkwy

0138

0139

Merit Dr

0013

Stump Rd

0015

0014

0095

0016

Little Pond Rd

Bean Rd

0094



Match to Page 0



WENTWORTHS LOCATION

4


Match to Page 3

Match to Page 5

Round Pond Overlook Rd

0150

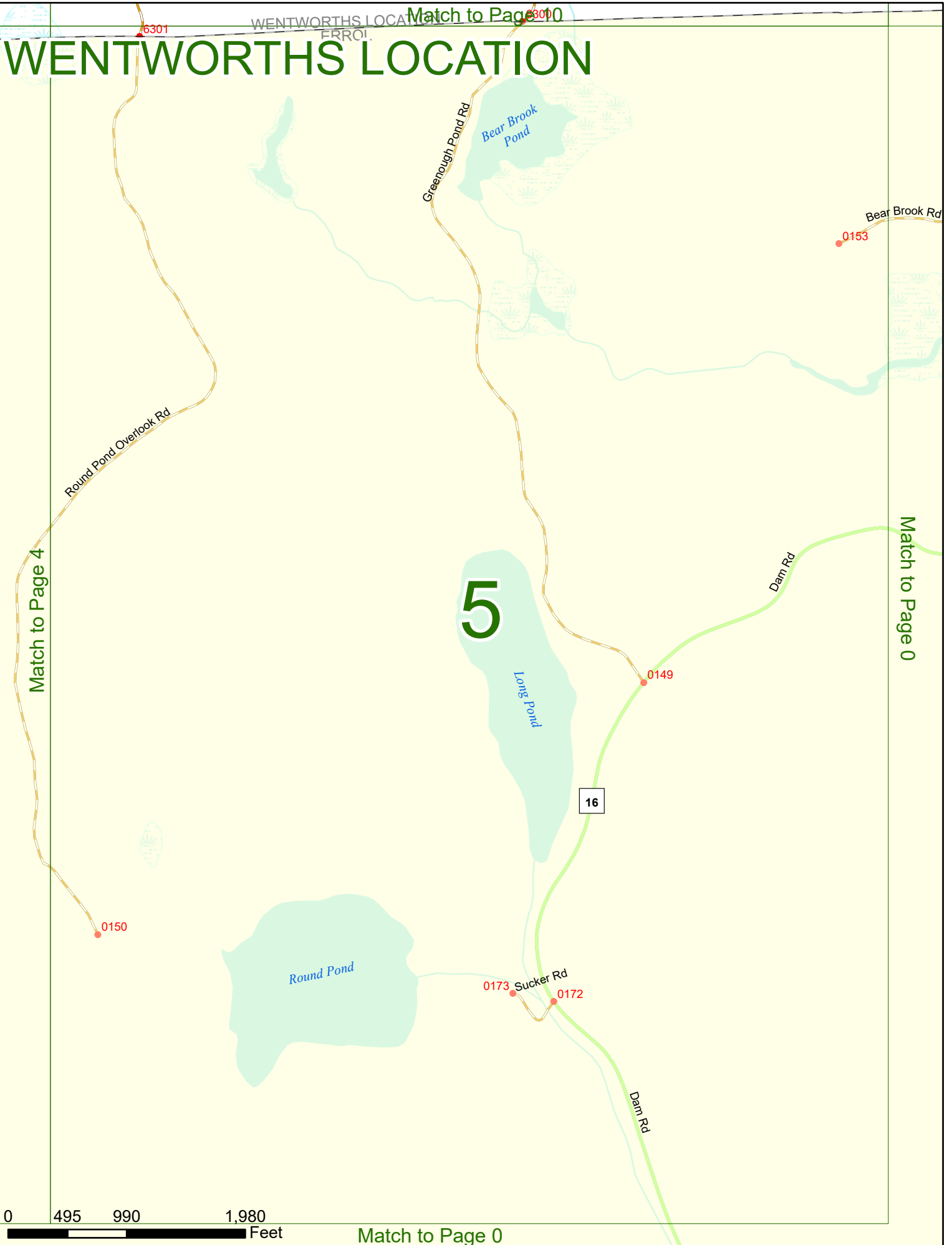
Ackers Pond



Ackers Pond Rd 0027

Match to Page 0

WENTWORTHS LOCATION



0 495 990 1,980 Feet

Match to Page 0

Match to Page 14

WENTWORTHS LOCATION

Match to Page 0

6

Match to Page 7

WENTWORTHS LOCATION
DIXVILLE

0 495 990 1,980 Feet


Match to Page 1

WENTWORTHS LOCATION

Match to Page 6

Match to Page 8

7



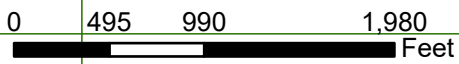
Match to Page 2

WENTWORTHS LOCATION


Match to Page 7

Match to Page 9

8



Match to Page 3



WENTWORTHS LOCATION

Match to Page 8

Match to Page 10

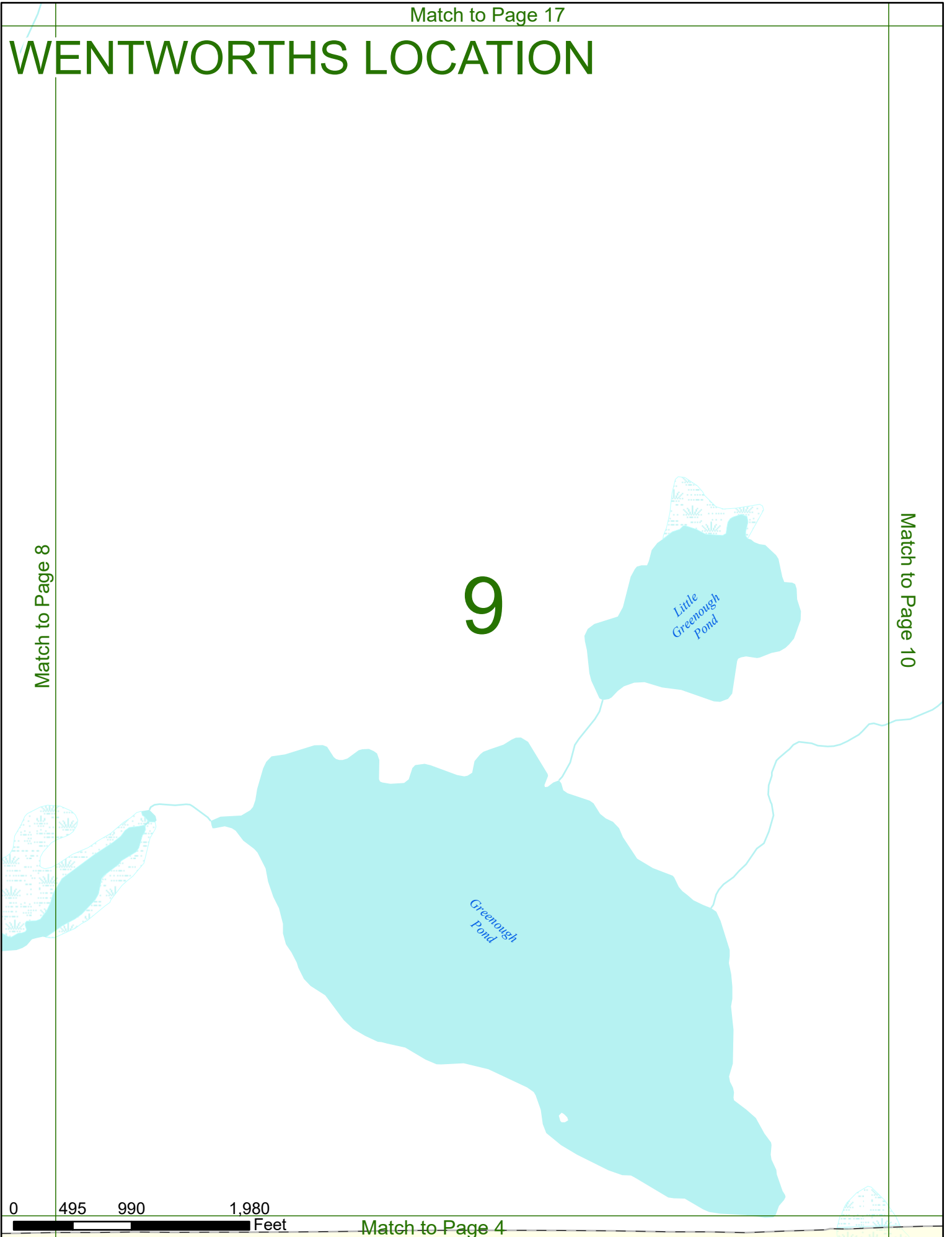
9

Little Greenough Pond

Greenough Pond

0 495 990 1,980 Feet

Match to Page 4



WENTWORTHS LOCATION

Match to Page 9

Match to Page 11

10

Dustan Pond

Bear Pond

0009 Little Bear Pond Rd

0007

0008

Greenough Pond Rd

6300

0001

0002

0003

0004

0005

0006

0007

0008

0009

0010

0011

0012

0013

0014

0015

0016

0017

0018

0019

0020

0021

0022

0023

0024

0025

0026

0027

0028

0029

0030

0031

0032

0033

0034

0035

0036

0037

0038

0039

0040

0041

0042

0043

0044

0045

0046

0047

0048

0049

0050

0051

0052

0053

0054

0055

0056

0057

0058

0059

0060

0061

0062

0063

0064

0065

0066

0067

0068

0069

0070

0071

0072

0073

0074

0075

0076

0077

0078

0079

0080

0081

0082

0083

0084

0085

0086

0087

0088

0089

0090

0091

0092

0093

0094

0095

0096

0097

0098

0099

0100

0101

0102

0103

0104

0105

0106

0107

0108

0109

0110

0111

0112

0113

0114

0115

0116

0117

0118

0119

0120

0121

0122

0123

0124

0125

0126

0127

0128

0129

0130

0131

0132

0133

0134

0135

0136

0137

0138

0139

0140

0141

0142

0143

0144

0145

0146

0147

0148

0149

0150

0151

0152

0153

0154

0155

0156

0157

0158

0159

0160

0161

0162

0163

0164

0165

0166

0167

0168

0169

0170

0171

0172

0173

0174

0175

0176

0177

0178

0179

0180

0181

0182

0183

0184

0185

0186

0187

0188

0189

0190

0191

0192

0193

0194

0195

0196

0197

0198

0199

0200

0201

0202

0203

0204

0205

0206

0207

0208

0209

0210

0211

0212

0213

0214

0215

0216

0217

0218

0219

0220

0221

0222

0223

0224

0225

0226

0227

0228

0229

0230

0231

0232

0233

0234

0235

0236

0237

0238

0239

0240

0241

0242

0243

0244

0245

0246

0247

0248

0249

0250

0251

0252

0253

0254

0255

0256

0257

0258

0259

0260

0261

0262

0263

0264

0265

0266

0267

0268

0269

0270

0271

0272

0273

0274

0275

0276

0277

0278

0279

0280

0281

0282

0283

0284

0285

0286

0287

0288

0289

0290

0291

0292

0293

0294

0295

0296

0297


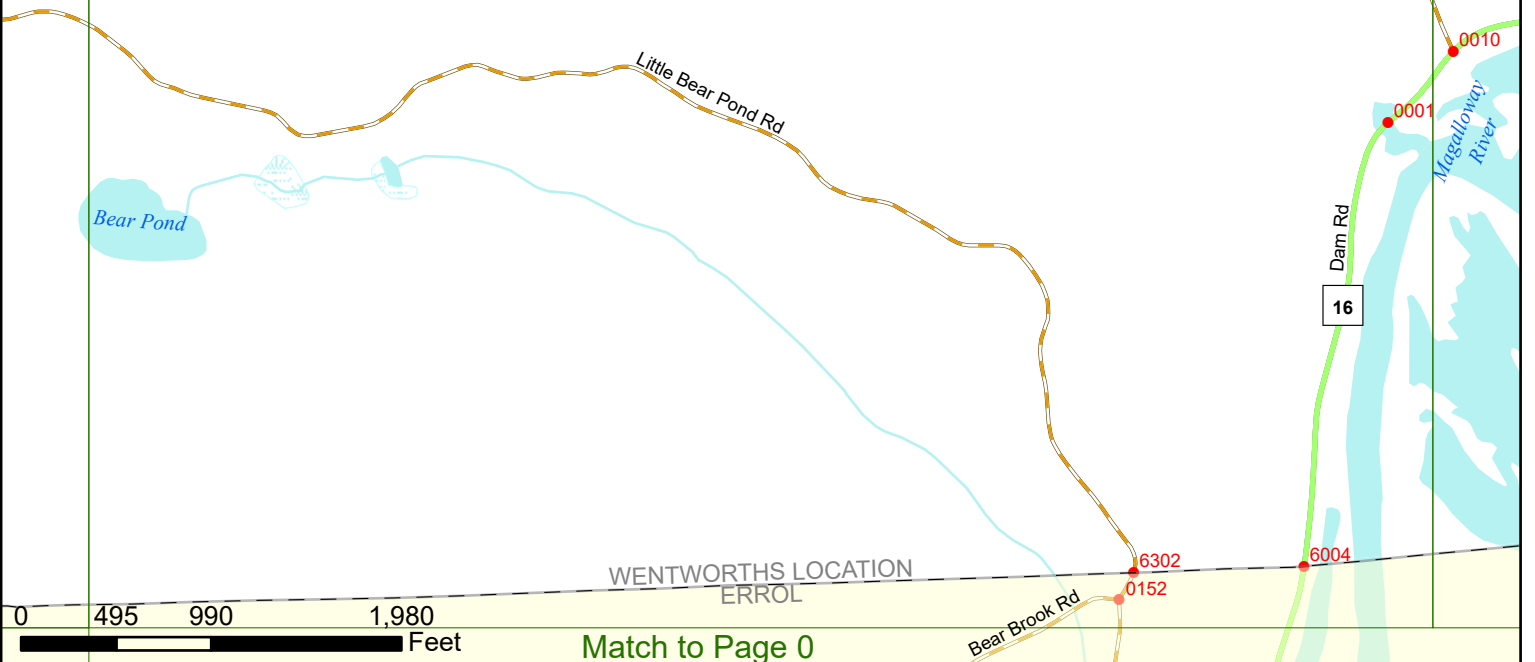
0298

WENTWORTHS LOCATION

Match to Page 10

11

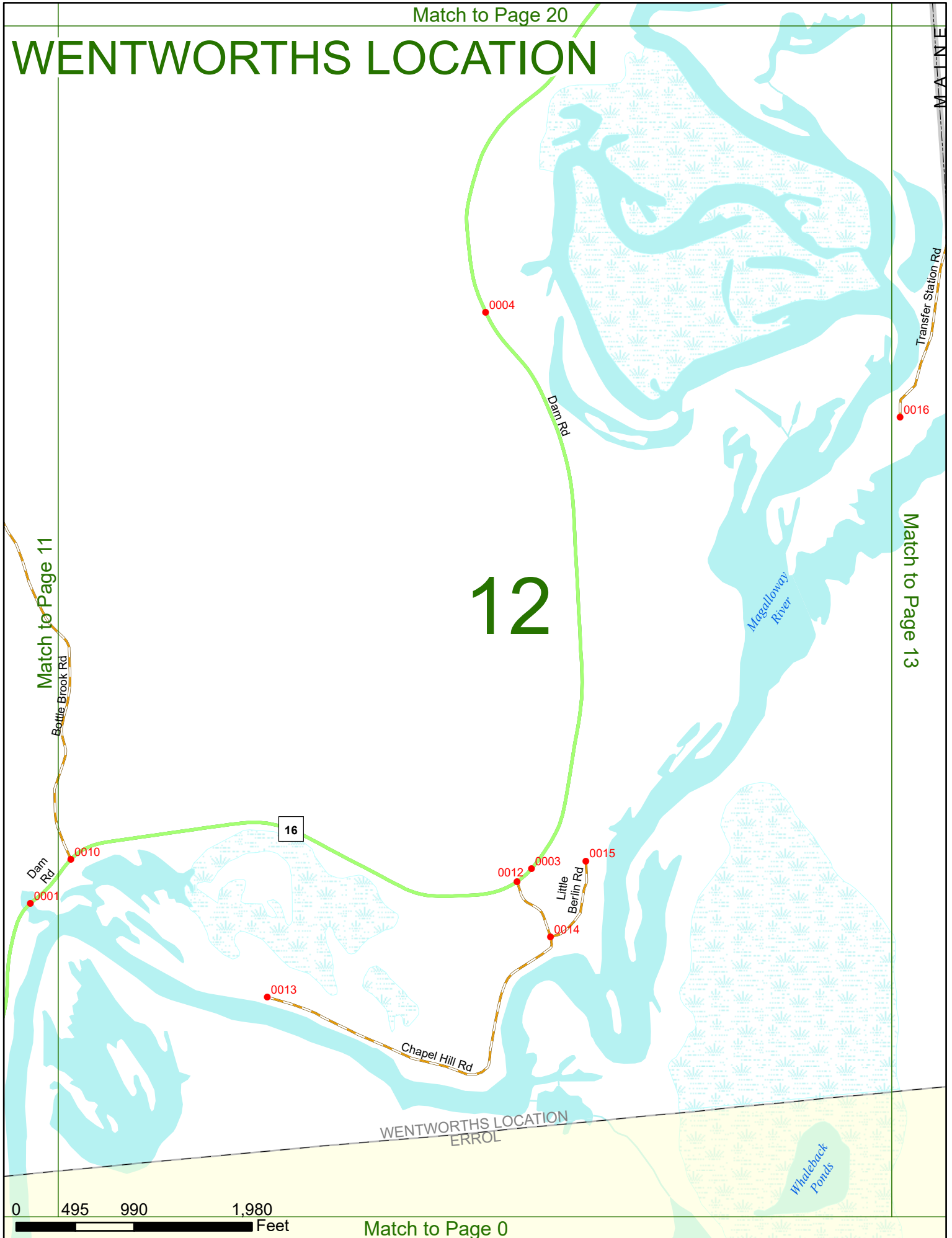
Match to Page 12



Match to Page 0

WENTWORTHS LOCATION

MAINE




12

Match to Page 11

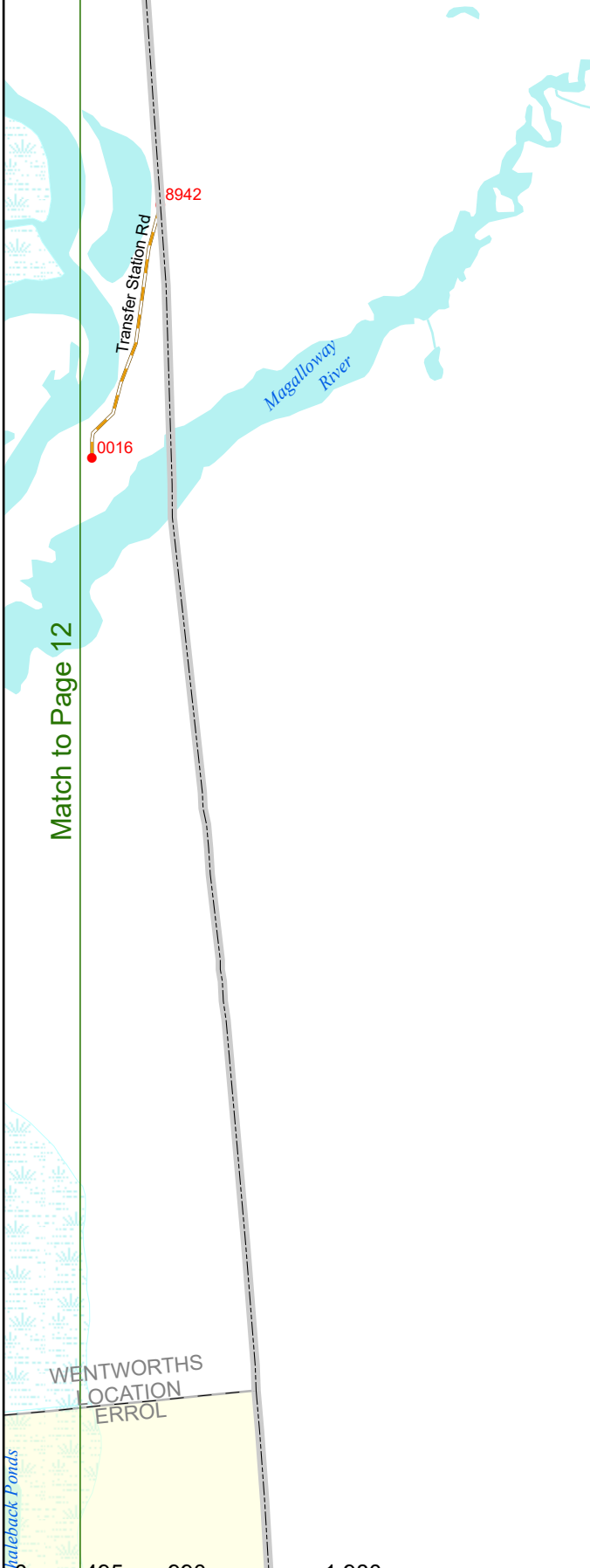
Match to Page 13

WENTWORTHS LOCATION
ERROL



Match to Page 0

WENTWORTHS LOCATION



13
M.P.E

WENTWORTHS
LOCATION
ERRROL

Match to Page 0

WENTWORTHS LOCATION

Swift Diamond River

DIXS GRANT
DIXVILLE


14

Match to Page 0

Match to Page 15

DIXS GRANT
WENTWORTHS LOCATION

WENTWORTHS
LOCATION
DIXVILLE



Match to Page 6

WENTWORTHS LOCATION

Match to Page 14

Match to Page 16

15

Swift Diamond River

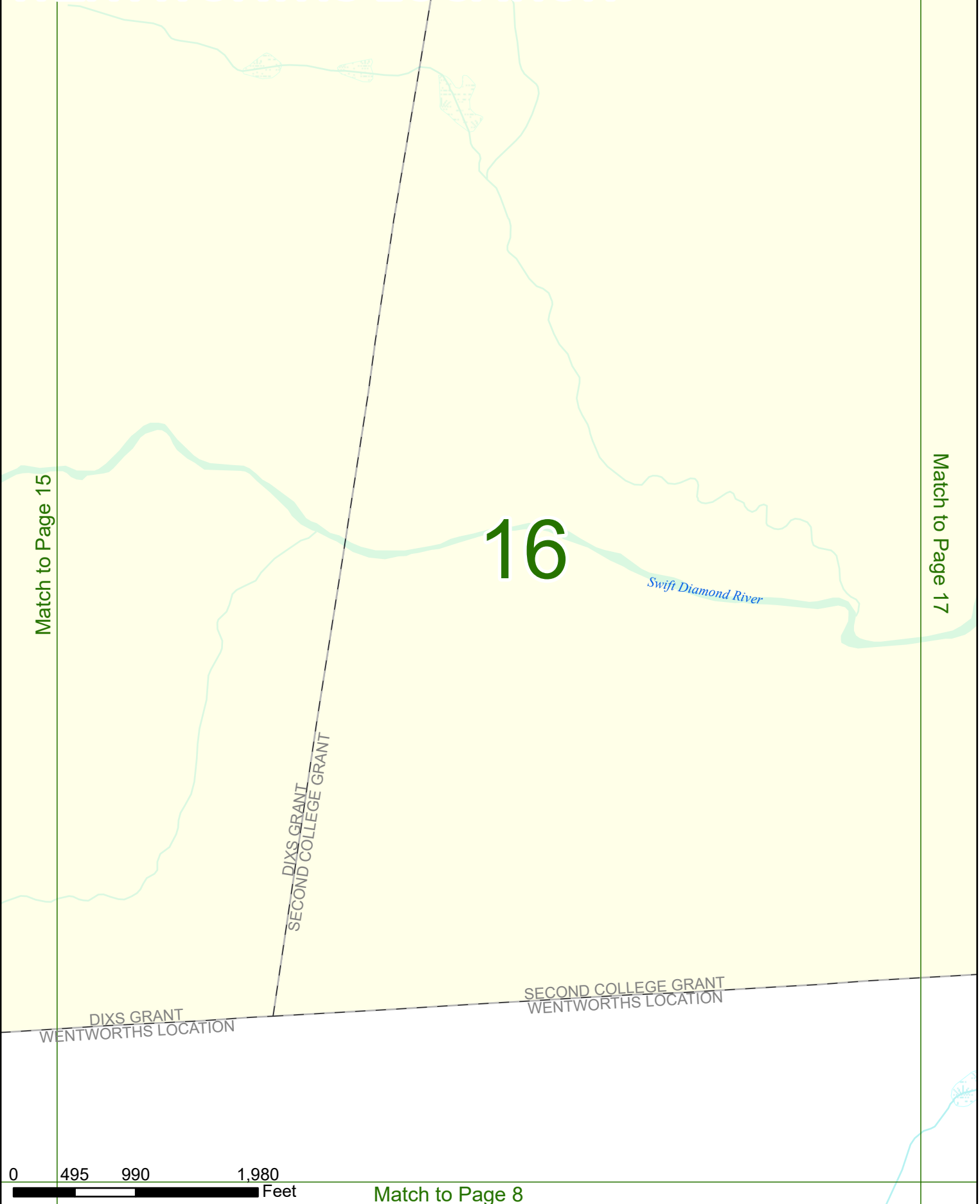
DIXS GRANT
WENTWORTHS LOCATION



Match to Page 7

Match to Page 0

WENTWORTHS LOCATION



Match to Page 15

Match to Page 17

16

Swift Diamond River

DIXS GRANT
SECOND COLLEGE GRANT

DIXS GRANT
WENTWORTHS LOCATION

SECOND COLLEGE GRANT
WENTWORTHS LOCATION

0 495 990 1,980 Feet

Match to Page 8

WENTWORTHS LOCATION

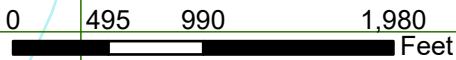
Swift Diamond River

17

Match to Page 16

Match to Page 18

SECOND COLLEGE GRANT
WENTWORTHS LOCATION



Match to Page 9

Match to Page 0

WENTWORTHS LOCATION

*Swift Diamond
River*

18

Match to Page 17

Match to Page 19

SECOND COLLEGE GRANT
WENTWORTHS LOCATION

0 495 990 1,980 Feet

Match to Page 10

WENTWORTHS LOCATION

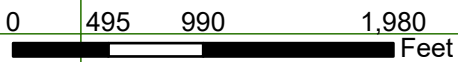
Swift Diamond River

Match to Page 18

Match to Page 20

19

SECOND COLLEGE GRANT
WENTWORTHS LOCATION



WENTWORTHS LOCATION

Match to Page 19

20

EN I V W Match to Page 21

SECOND COLLEGE GRANT
WENTWORTHS LOCATION

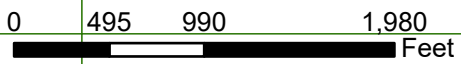
8021

Dam Rd

16

0005

Magalloway River



WENTWORTHS LOCATION

