



Maps and data sets are not guaranteed to be free from errors and omissions. Data is in a constant state of update and correction by various groups and agencies. Information displayed on this map is the best available at the time of publication.

2025 Nodal Reference Bookmap

LEGEND



NHDOT will accept crash locations based on the State of NH Uniform Police Traffic Accident Report.

Crash occurred on:

Option 1 Street Address
 123 Main Street

Option 2 Route No and/or Distance from NESW Intesecting Road, Bridge,
 Street name Intersecting Street Town/County line
 Main Street 500 E Oak Street

Option 3 First Node Distance from First Node Second Node
 515 212 632

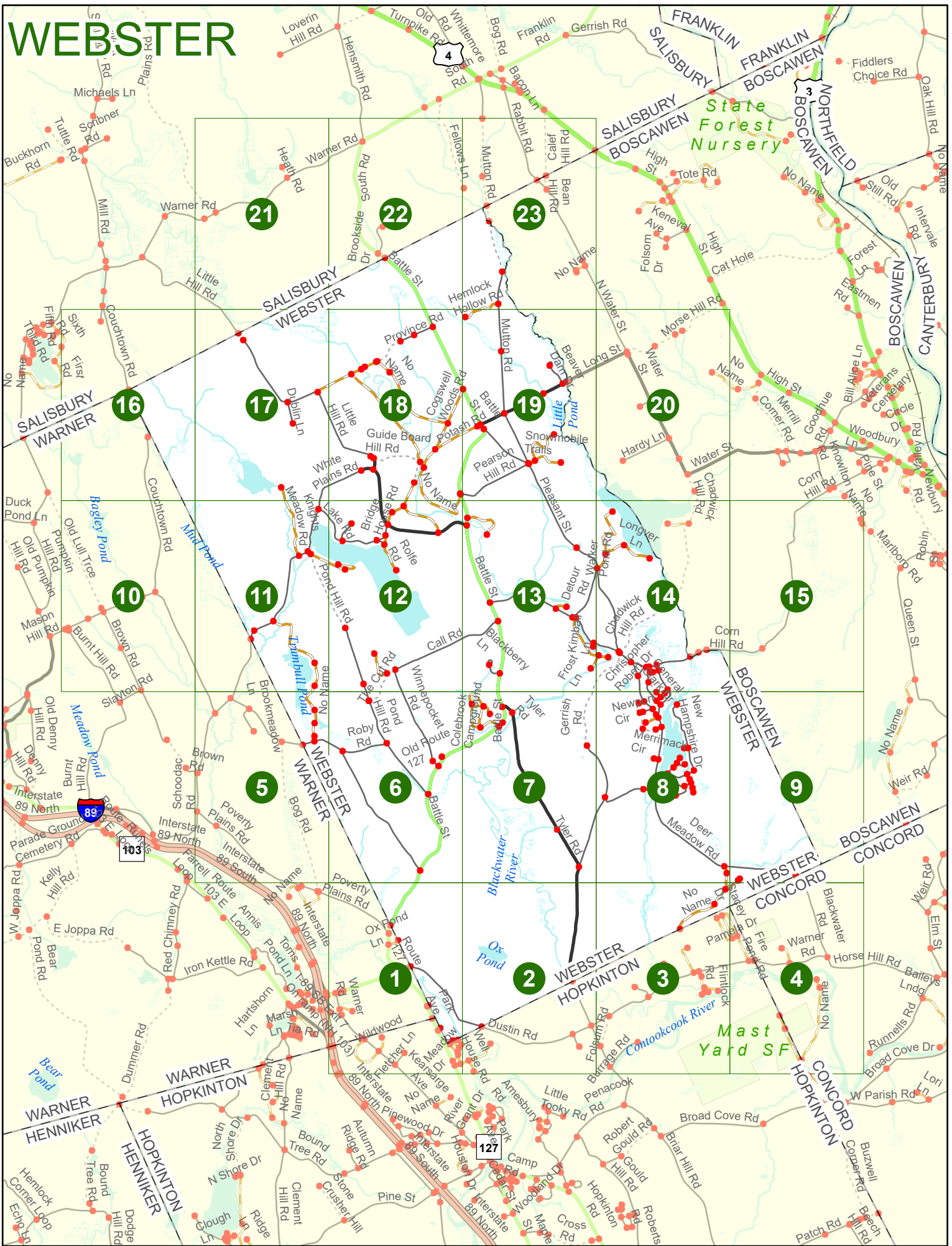
Option 4 Route No and/or Mile Marker on Interstate Only NESW Mile (Marker)
 Street name
 189S 700 feet S 36.8

Option 3 – Example

Street Name Loudon Road
First Node 803
Distance from First Node 318 Ft
Second Node 813



WEBSTER

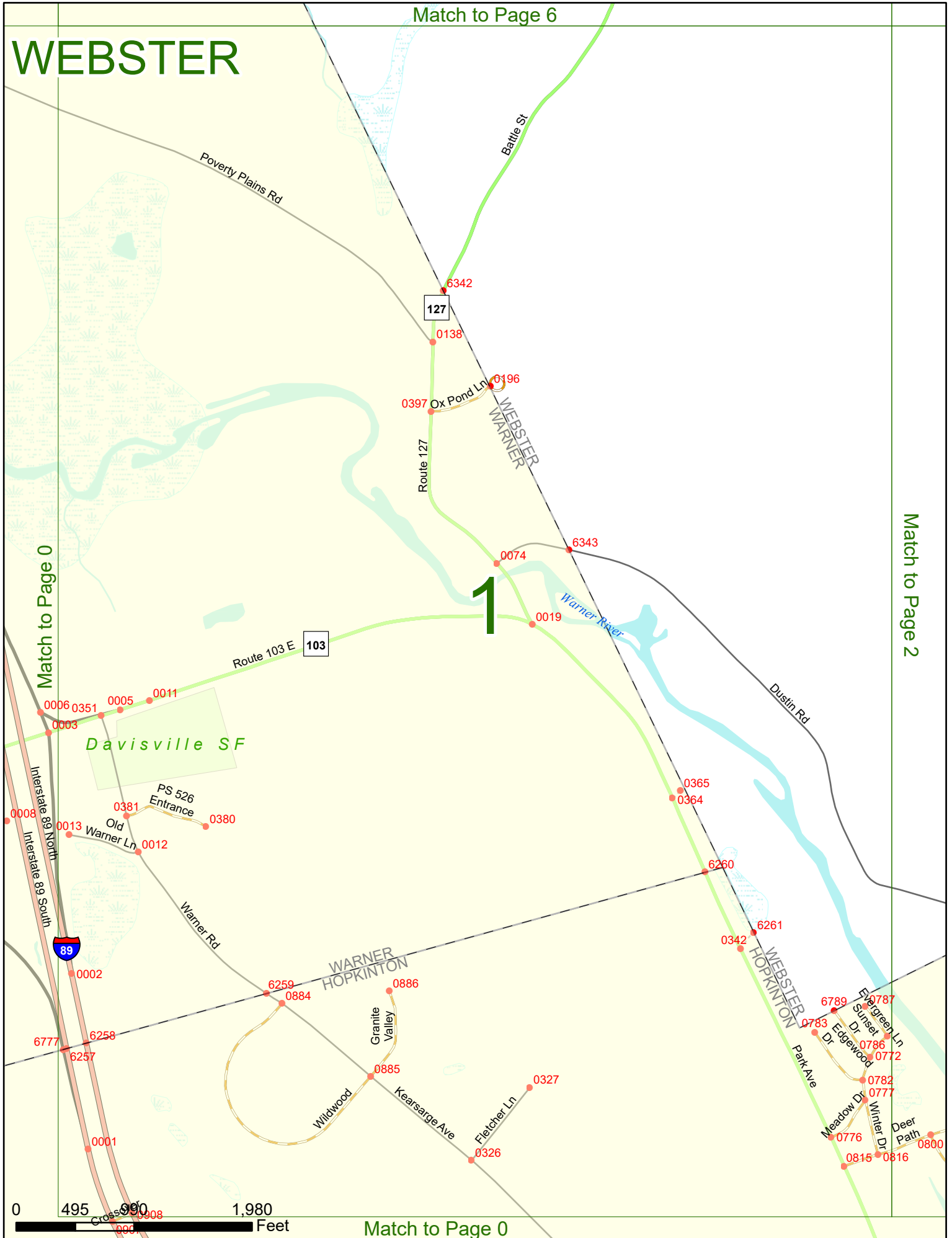


WEBSTER

Match to Page 6

Match to Page 2

Match to Page 0



1



Match to Page 0

Match to Page 7

WEBSTER

2

Match to Page 1

Match to Page 3

WEBSTER
HOPKINTON

Tyler Rd

Ox Pond

Blackwater
River

Warner River

Dustin Rd

East Penacook Rd

Penacook Rd

Folsom Rd

0269

0268

0267

0344

0622

0623

0817

0800

0816

0815

0801

0495

0990

1980

Contour
Rings

Match to Page 0



100
0

Park

- 0787 Evergreen Ln
- 0786 Sunset Dr
- 0772 Meadows Dr
- 0777 Meadow Ct
- 0782 Winter Dr
- 0815 House Rd
- 0816 Well
- 0801 Deer Path

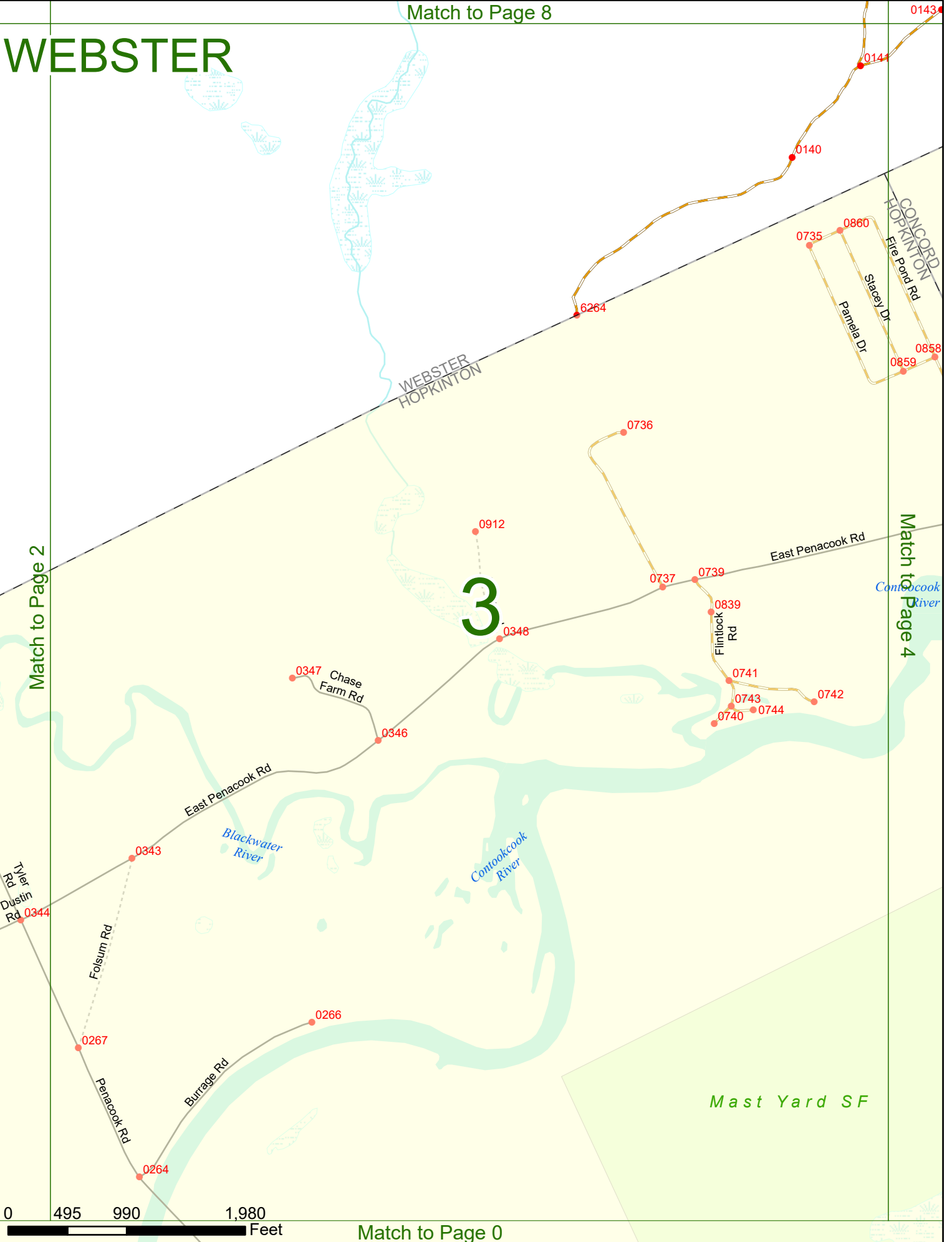
WEBSTER

Match to Page 8

Match to Page 2

Match to Page 4

3



Match to Page 0



Match to Page 9

WEBSTER

WEBSTER
CONCORD

0143

0860

Ele Pond Rd

Slacey Dr

Patricia Dr

0859

0858

Allen SF

3675

Grasme Ln

3674

Warner Rd

1082

Horse Hill Rd

East Penacook Rd

0734

6235

Match to Page 3

Contoocook River

4

CONCORD
HOPKINTON

3022

3314

Match to Page 0

Mast Yard SF

0762

0821

Contoocook River


6771

0763

0820

Runnells Rd

086



Match to Page 0

6750

Match to Page 11

WEBSTER

0140

0141

0139

0137

0152

0151

0149

0150

0136

6341

Roby Rd

Schoodac Rd

Brookmeadow Ln

Connors Mill Rd

Trumbull Pond

WEBSTER
WARNER

Brown Rd

0132

Match to Page 6

5

Match to Page 0

0131

0327

Bog Rd


Poverty Plains Rd

Interstate 89 North
Interstate 89 South



0130

29



Match to Page 0

0314

WEBSTER

Match to Page 12

0104
0139
The Cut Rd
Pond Hill Rd

Winepocket Rd

0038

0039

0035
0036
Old Route 127

Battle St

0034

Roby Rd

6

127

Match to Page 7

Match to Page 5

WEBSTER
WARNER

Clough Sanborn Hill Rd

Battle St

0001

0 495 990 1,980 Feet

Match to Page 1

Match to Page 13

WEBSTER

0178

0179

0180

0033

Tyler Rd

0042

Colebrook
Campground

0032

0138

127

Blackwater
River

Battle St

Gerrish Rd

0126

Match to Page 6

7

Tyler Rd

Match to Page 8

0164

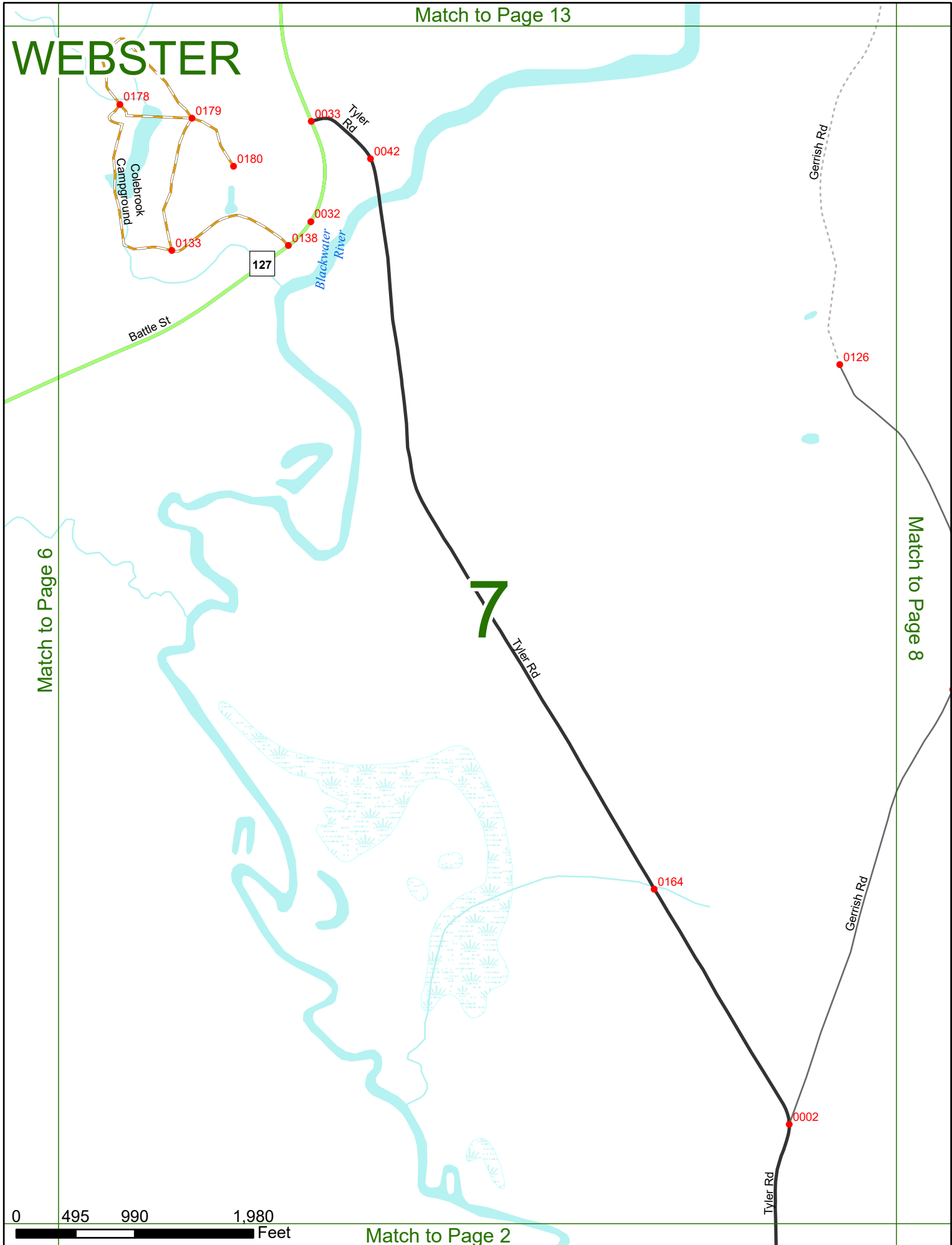
Gerrish Rd

0002

Tyler Rd

0 495 990 1,980 Feet

Match to Page 2

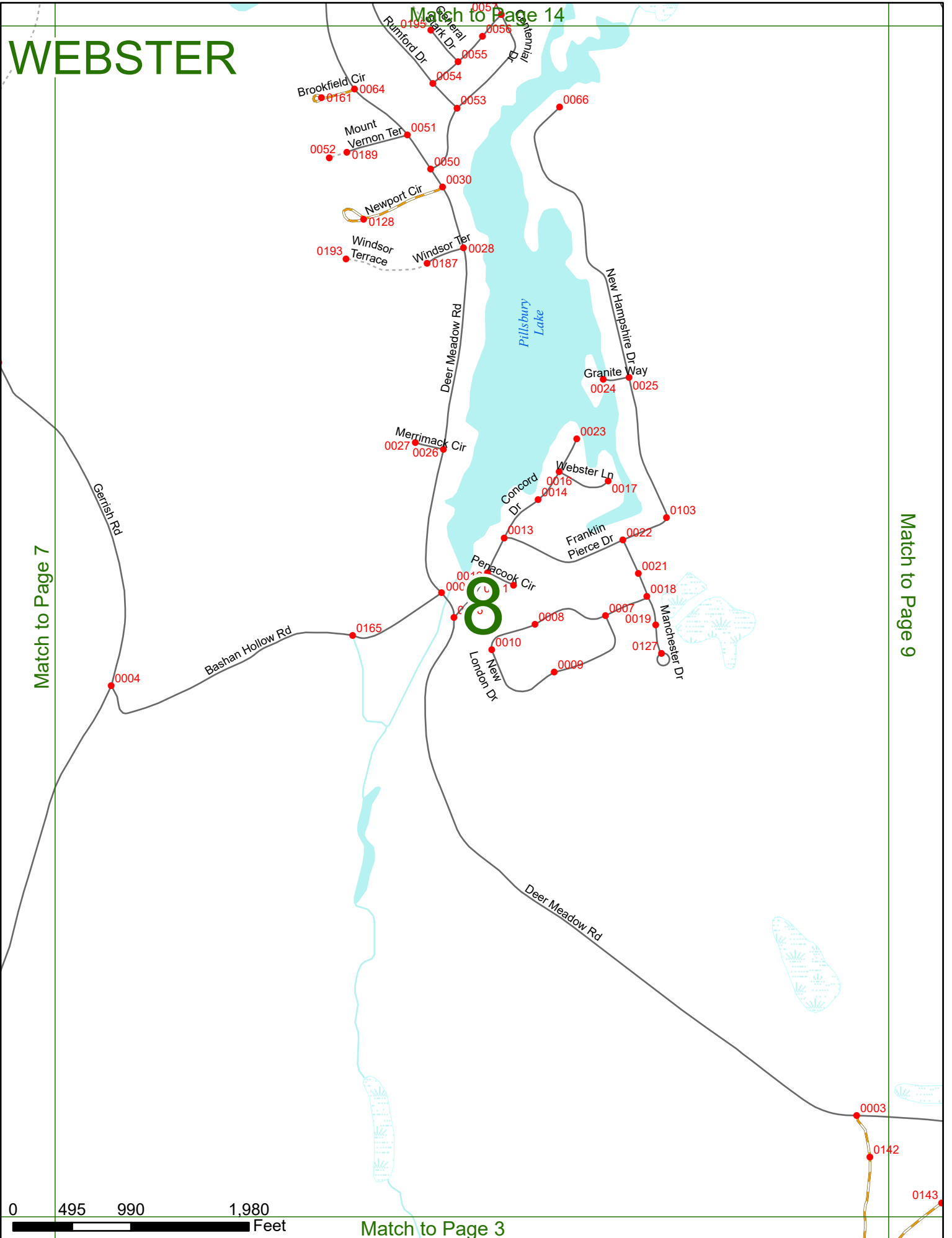


WEBSTER

Match to Page 14

Match to Page 7

Match to Page 9



0 495 990 1,980 Feet

Match to Page 3

0143

WEBSTER

9

Match to Page 8

Match to Page 0

BOSCAWEN
WEBSTER

BOSCAWEN
CONCORD

WEBSTER
CONCORD

Deer Meadow Rd

Blackwater Rd

Little
Pond

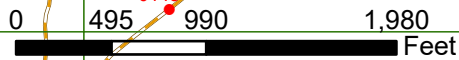
0003

0142

0143

0144

6296



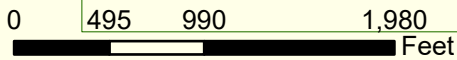
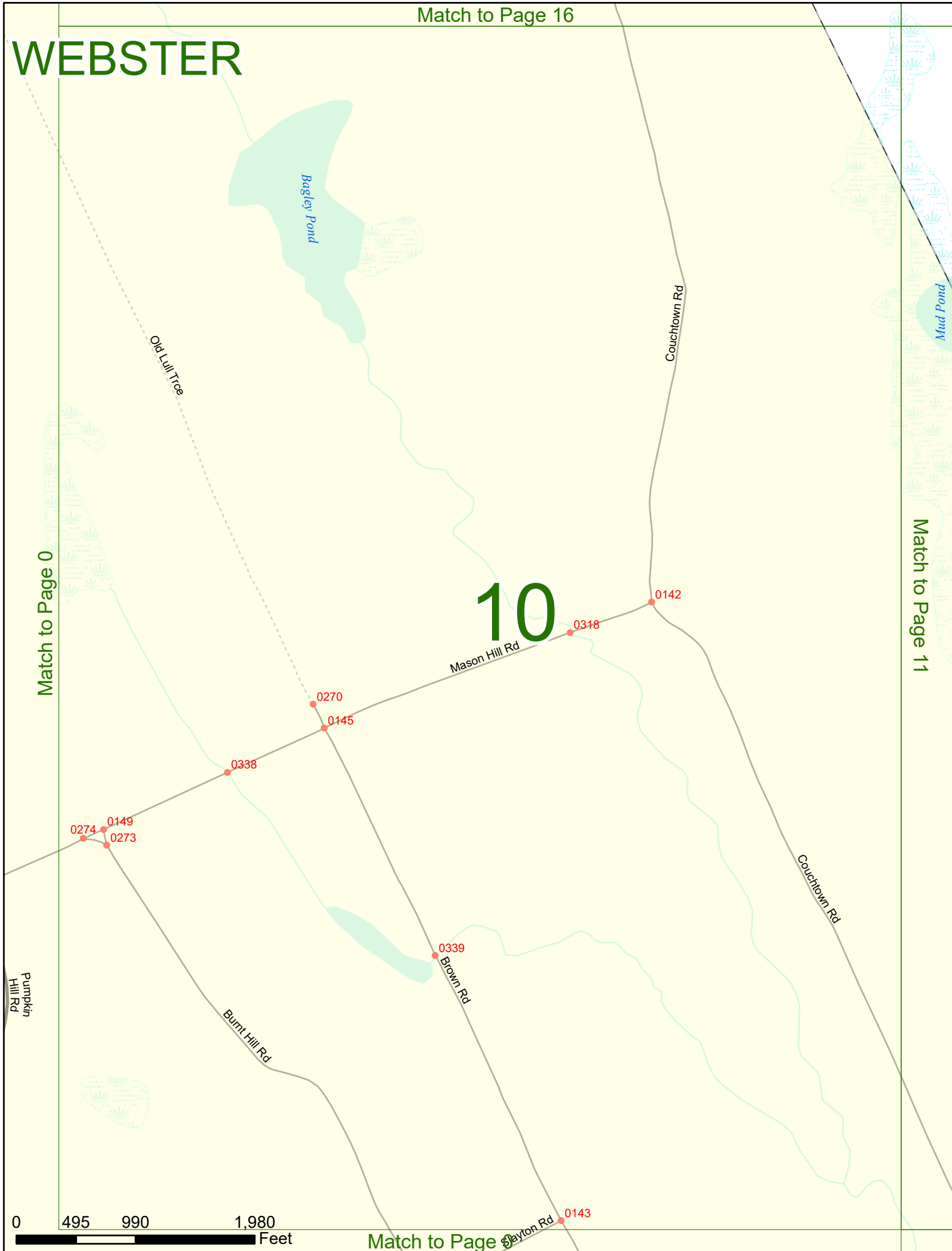
Match to Page 4

WEBSTER

Match to Page 0

Match to Page 11

10



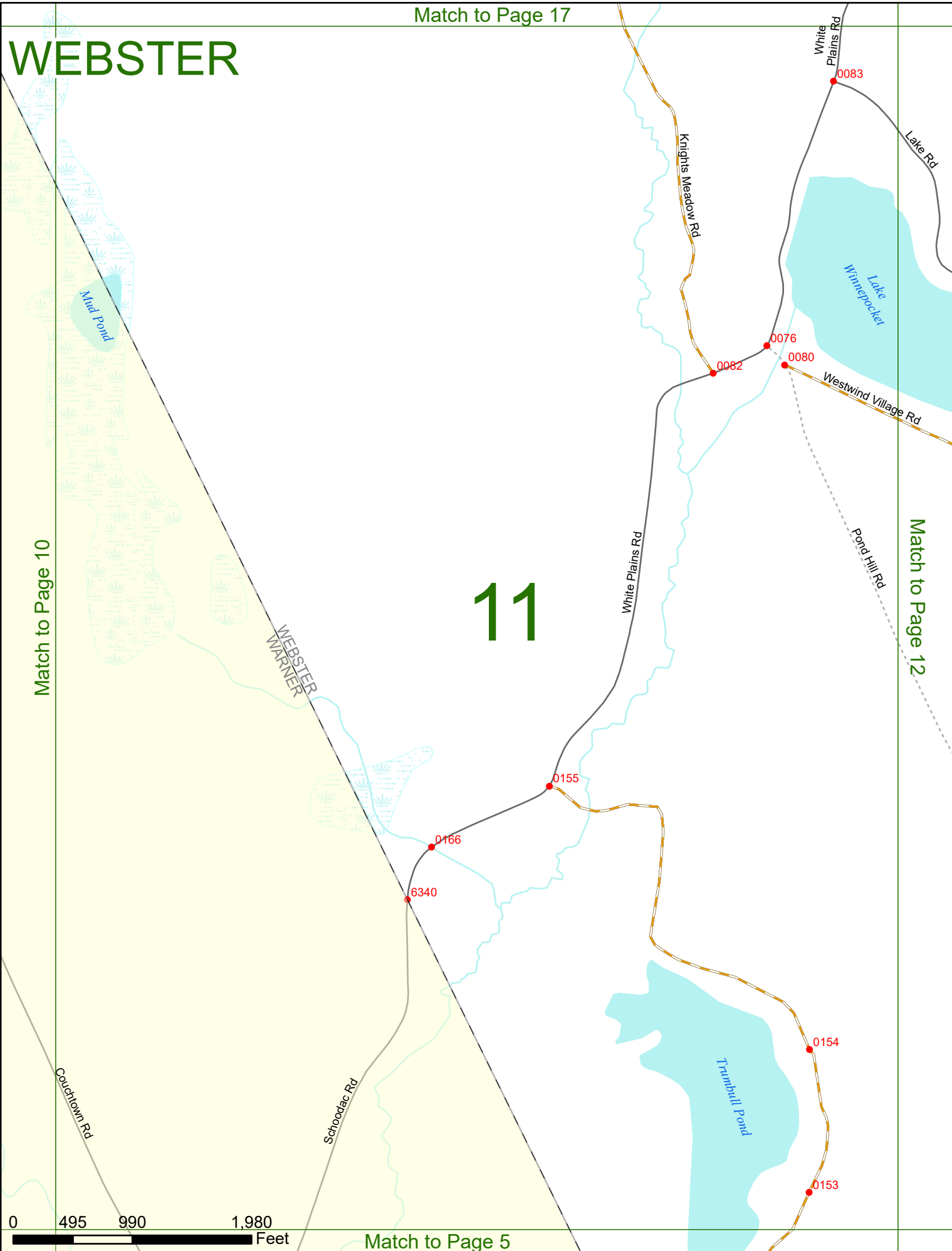
Match to Page 17

WEBSTER

Match to Page 10

Match to Page 12

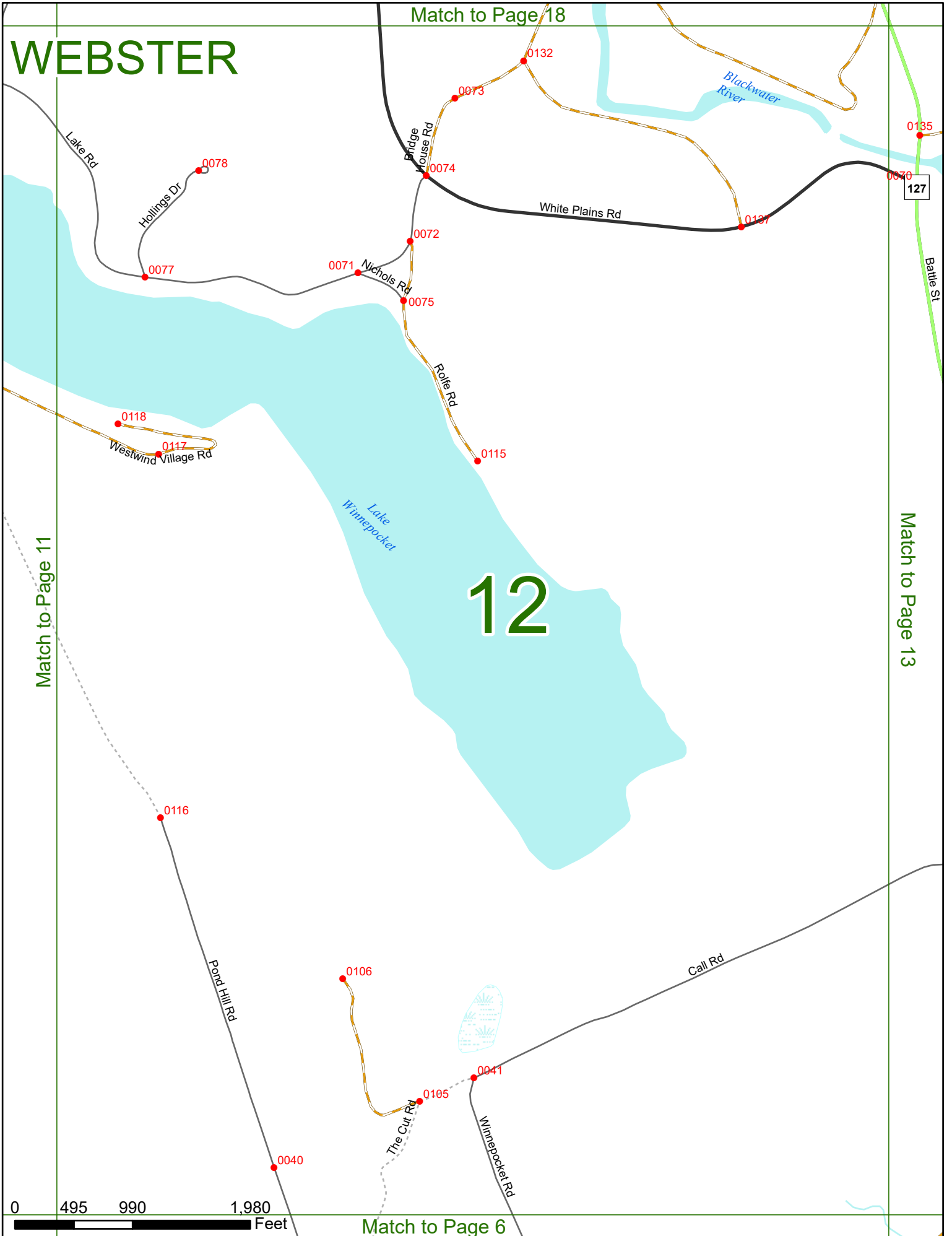
11



Match to Page 5

WEBSTER

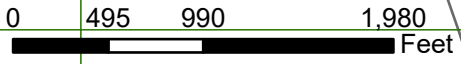
Match to Page 18



Match to Page 11

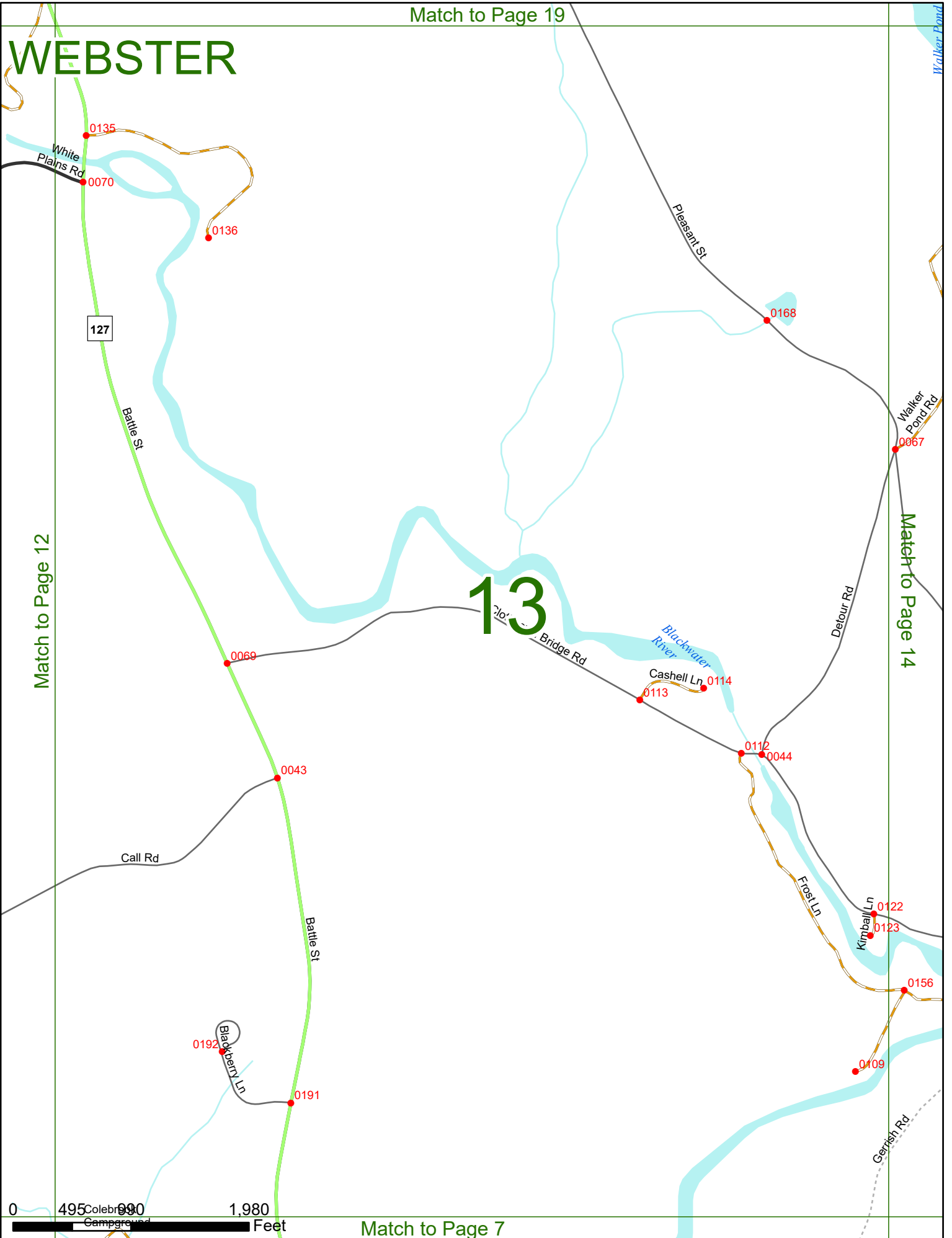
Match to Page 13

12



Match to Page 6

WEBSTER



Match to Page 12

Match to Page 14

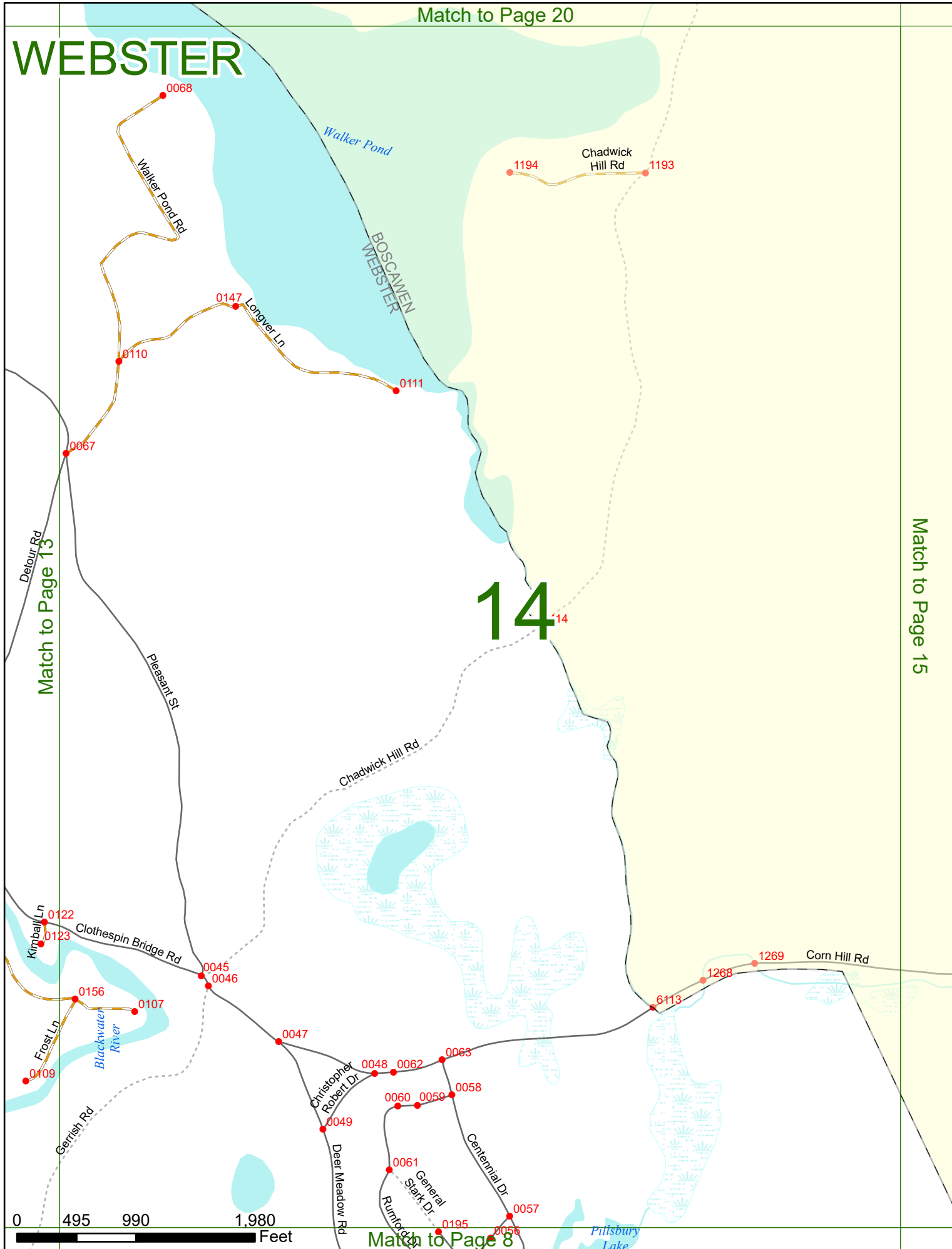
13



Match to Page 7

Match to Page 20

WEBSTER



14

Match to Page 13

Match to Page 15

0 495 990 1,980 Feet

Match to Page 8

Match to Page 0

WEBSTER

Match to Page 14

Match to Page 0

15

Corn Hill Rd

0049

0048

1237

1238

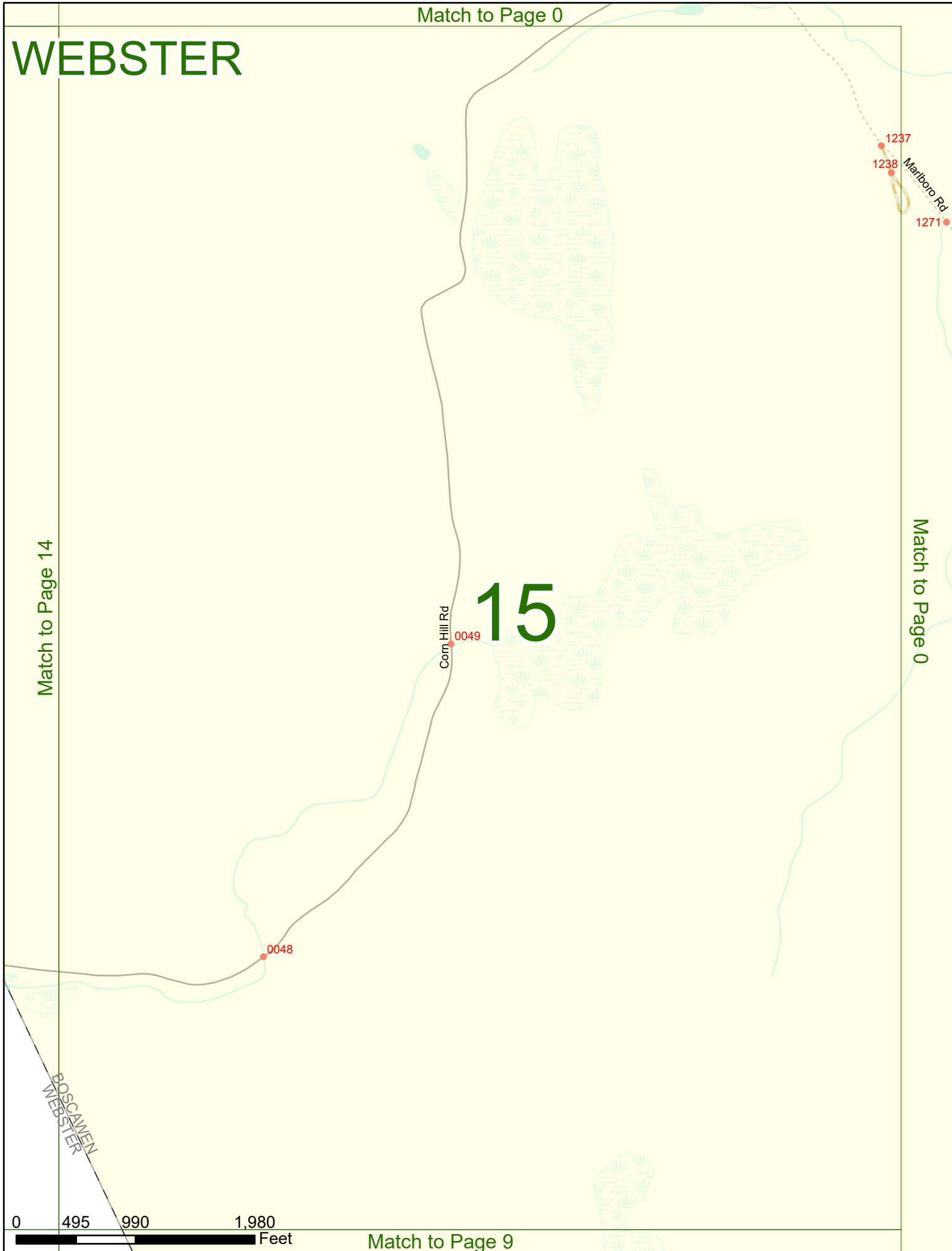
Marlboro Rd

1271

ROSCAMEN
WEBSTER

0 495 990 1,980 Feet

Match to Page 9



WEBSTER

Match to Page 0

W Couchtown Rd
0159
0160

0517
0522
0518
0515
Sixth Rd
First Rd

Couchtown Rd

SALISBURY
WEBSTER

Match to Page 0

SALISBURY
WARNER

16

6339

Match to Page 17

0316
Couchtown Rd

WEBSTER
WARNER

0 495 990 1,980 Feet

Match to Page 10



Match to Page 21

WEBSTER

SALISBURY
WEBSTER

6425

0188

Little Hill Rd

17

0171

Dublin Ln

0172

0101

Match to Page 18

Match to Page 16

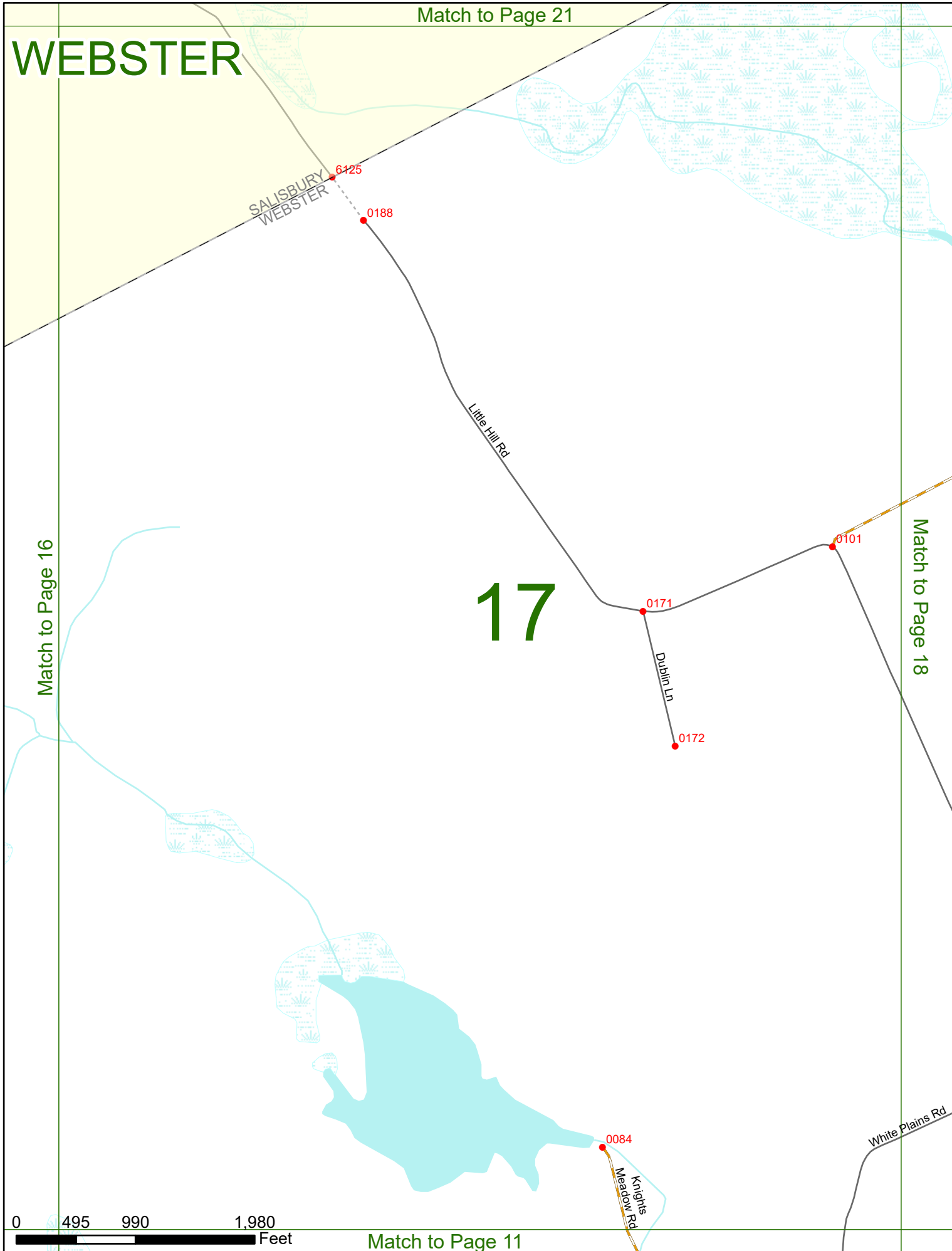
White Plains Rd

0084

Knights
Meadow Rd

0 495 990 1,980 Feet

Match to Page 11



WEBSTER

Hemlock Hollow Rd
0121

0099

Province Rd
0124

0187

127

Battle St

0146 0100

0120 0119

0157

0129

18

Blackwater River

0088

Cogswell Woods Rd

Match to Page 19

0131

Potash Rd

Little Hill Rd

0088

Guide Board Hill Rd

0177 0086

0087

0158

0176

0085

White Plains Rd

0162

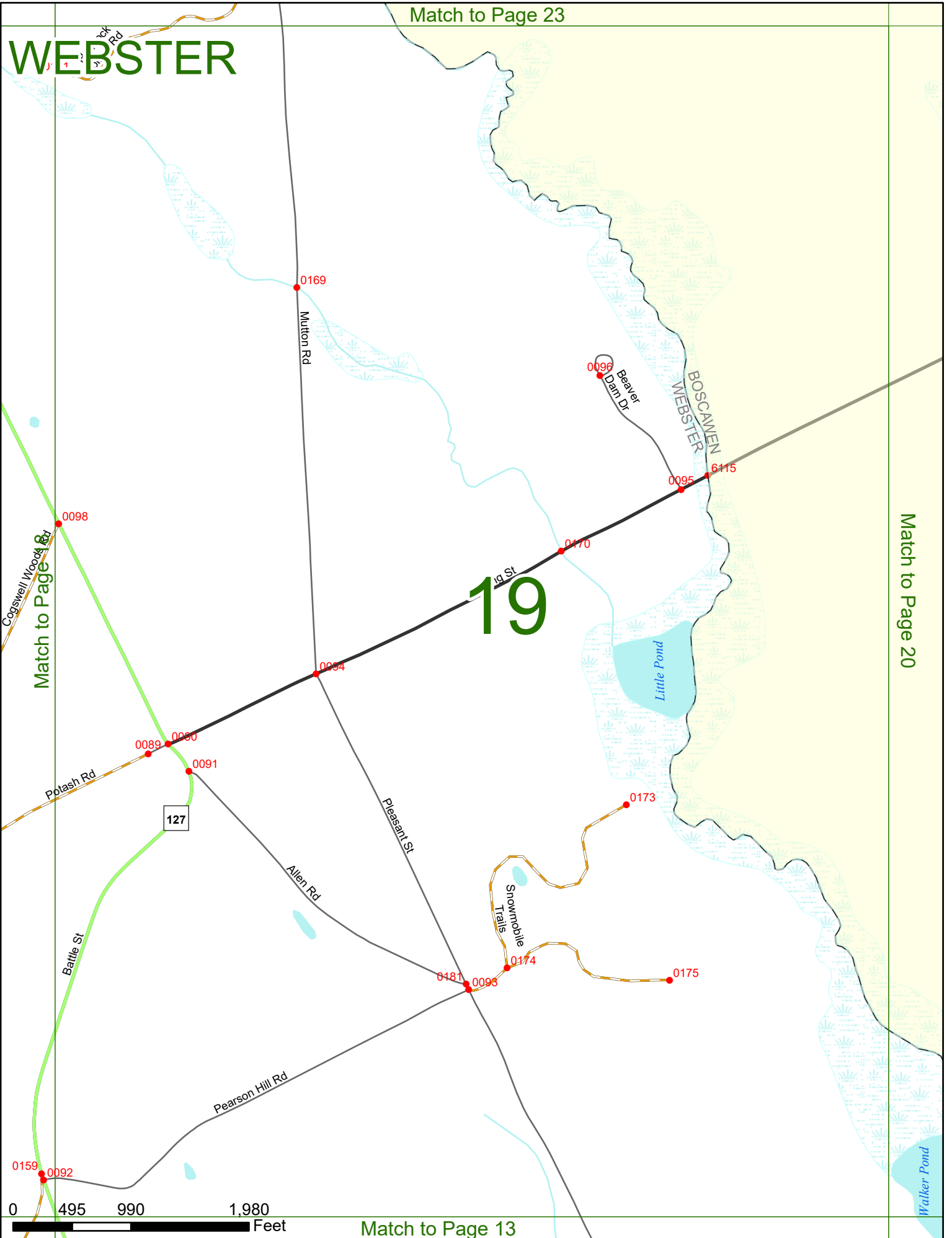
Pearson Hill Rd
0159 0092

Battle St



Match to Page 23

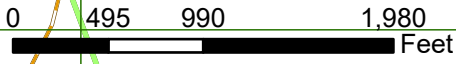
WEBSTER



Match to Page 18

Match to Page 20

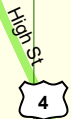
19



Match to Page 13

Match to Page 0

WEBSTER



N Water St

Morse Hill Rd

Long St

Water St

Woodbury Farm Rd

20

Hardy Ln

Water St


Chadwick Hill Rd

Match to Page 0

Match to Page 19

BOSCAWEN
WEBSTER

Walker Pond



Match to Page 14

0098
0097

1275

0100

1270

1246

1252

0096

0095

0093

0092

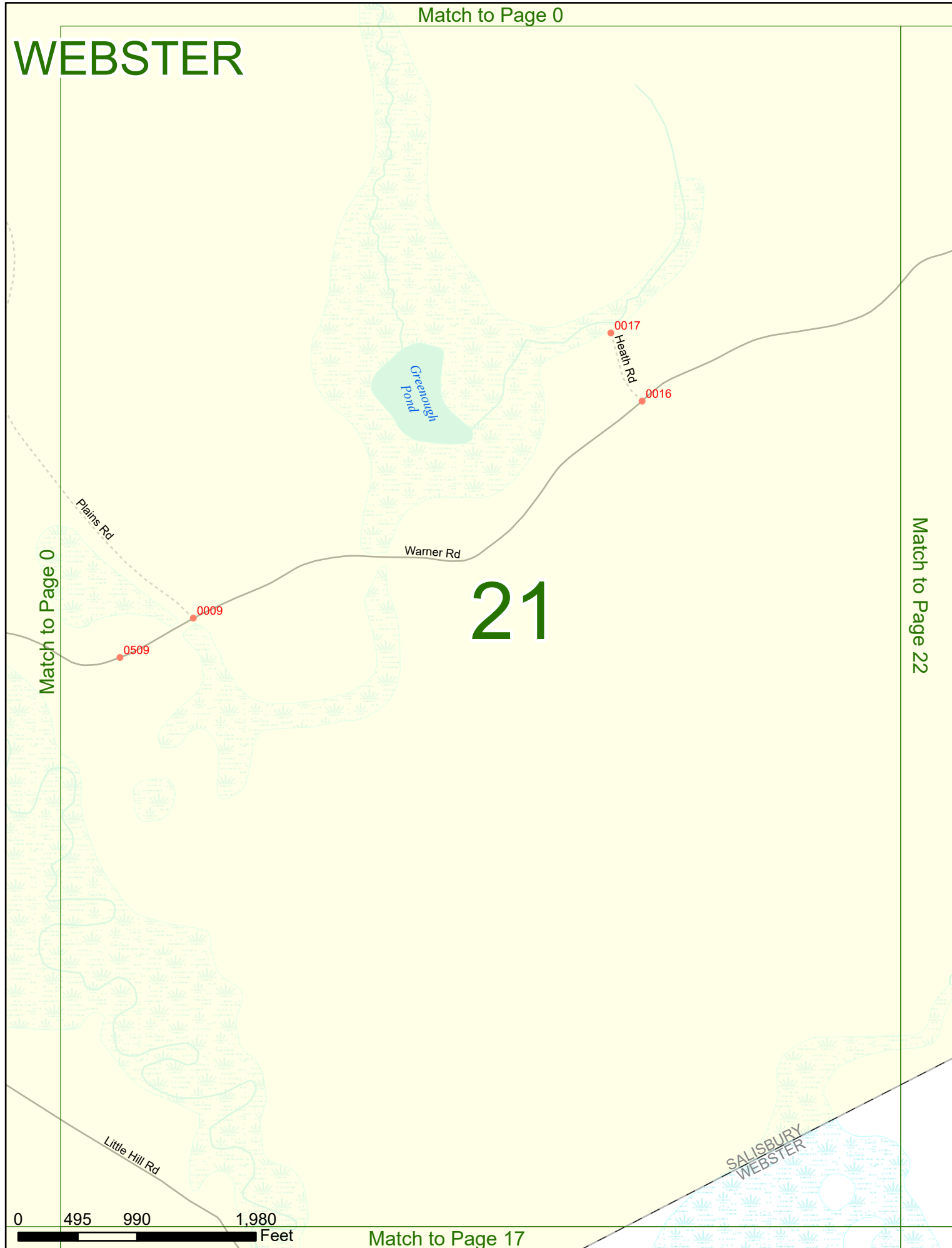
1277

0091

1263

Match to Page 0


WEBSTER



Match to Page 0

Match to Page 22

21



Match to Page 17

SALISBURY
WEBSTER

WEBSTER

Match to Page 0

Hensmith Rd

0018

Warner Rd

127

Fellows Ln

0032

Match to Page 23

Match to Page 21

South Rd

22

0011

Brookside Dr

0010

6124

SALISBURY
WEBSTER

Battle St



Match to Page 18

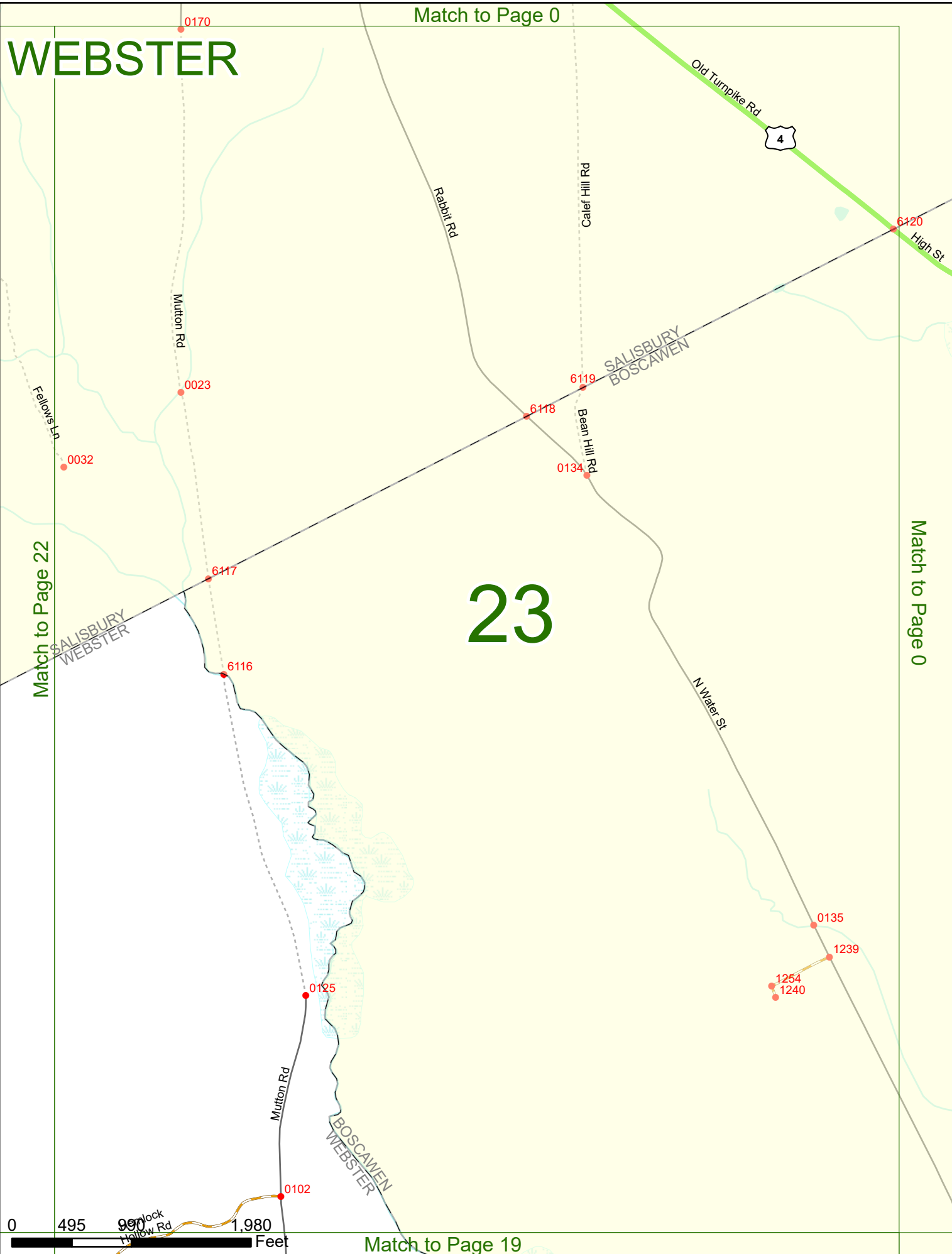
Match to Page 0

WEBSTER

23

Match to Page 22

Match to Page 0



Match to Page 19