



Maps and data sets are not guaranteed to be free from errors and omissions. Data is in a constant state of update and correction by various groups and agencies. Information displayed on this map is the best available at the time of publication.

2025 Nodal Reference Bookmap

LEGEND



NHDOT will accept crash locations based on the State of NH Uniform Police Traffic Accident Report.

Crash occurred on:

Option 1 Street Address
 123 Main Street

Option 2 Route No and/or Distance from NESW Intesecting Road, Bridge,
 Street name Intersecting Street Town/County line
 Main Street 500 E Oak Street

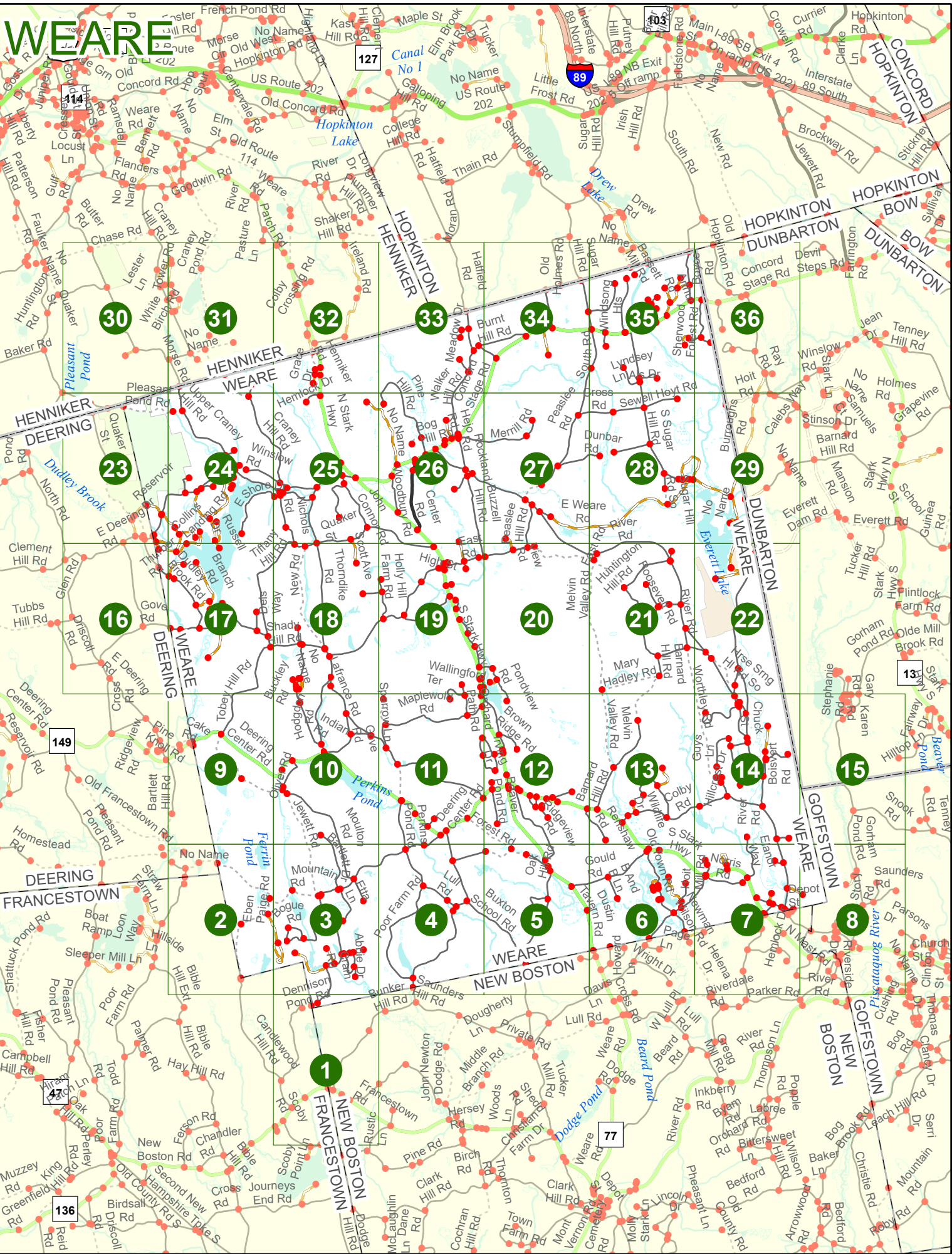
Option 3 First Node Distance from First Node Second Node
 515 212 632

Option 4 Route No and/or Mile Marker on Interstate Only NESW Mile (Marker)
 Street name
 189S 700 feet S 36.8

Option 3 – Example

Street Name Loudon Road
First Node 803
Distance from First Node 318 Ft
Second Node 813





WEARE

WEARE

Match to Page 3

WEARE
FRANCESTOWN

WEARE
NEW BOSTON

Dennison Pond

1

NEW BOSTON
FRANCESTOWN

Match to Page 0

Match to Page 0

Candlewood Hill Rd

Dennison Pond Rd

Bunker Hill Rd

0107

0416

0271

136

0427

6564

0195

New Boston Rd 0185

0391

Colburn Rd

0189

0070

Francestown Rd

0071

0221

0222

Davis Ln

Scoby Rd

Scobie Rd

0 495 990 1,980 Feet

Match to Page 0

0155

0184

Match to Page 9

WEARE

004
Francestown Rd

0322

0306

Bartlett Hill Rd

0002

0003

WEARE
DEERING

6181



Ferrin Pond

6182 DEERING
FRANCESTOWN

0220

Poor Farm Rd

Mountain Rd



0030

Match to Page 0

2

Match to Page 3

0133

Eben Paige Rd

0348

0285

Marsh Ridge Rd

0349

WEARE
FRANCESTOWN




6562

0224

Candlewood Hill Rd

Bible Hill Ext




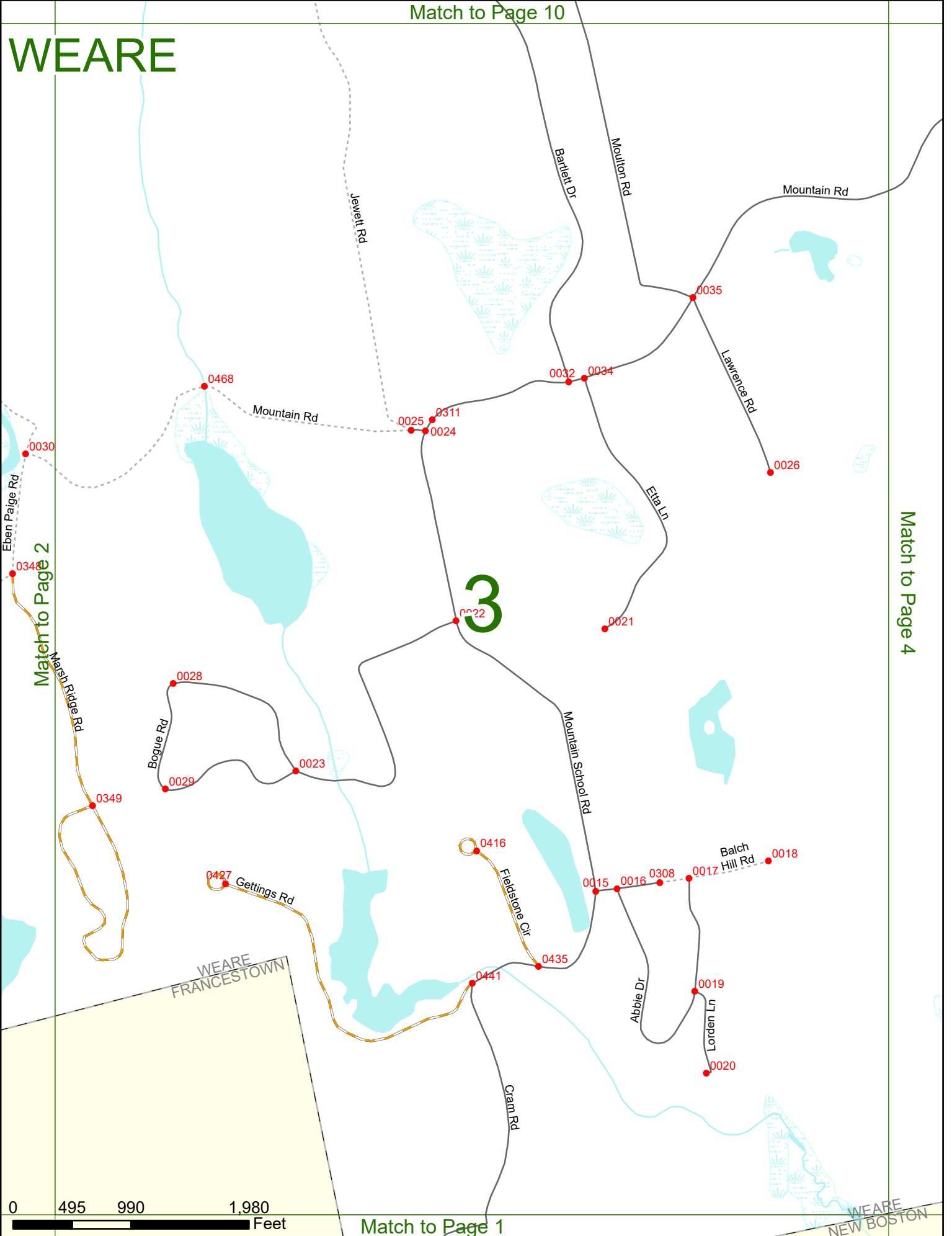
Match to Page 0

WEARE

Match to Page 10

Match to Page 4

3



Match to Page 1

WEARE
NEW BOSTON


WEARE

Match to Page 11

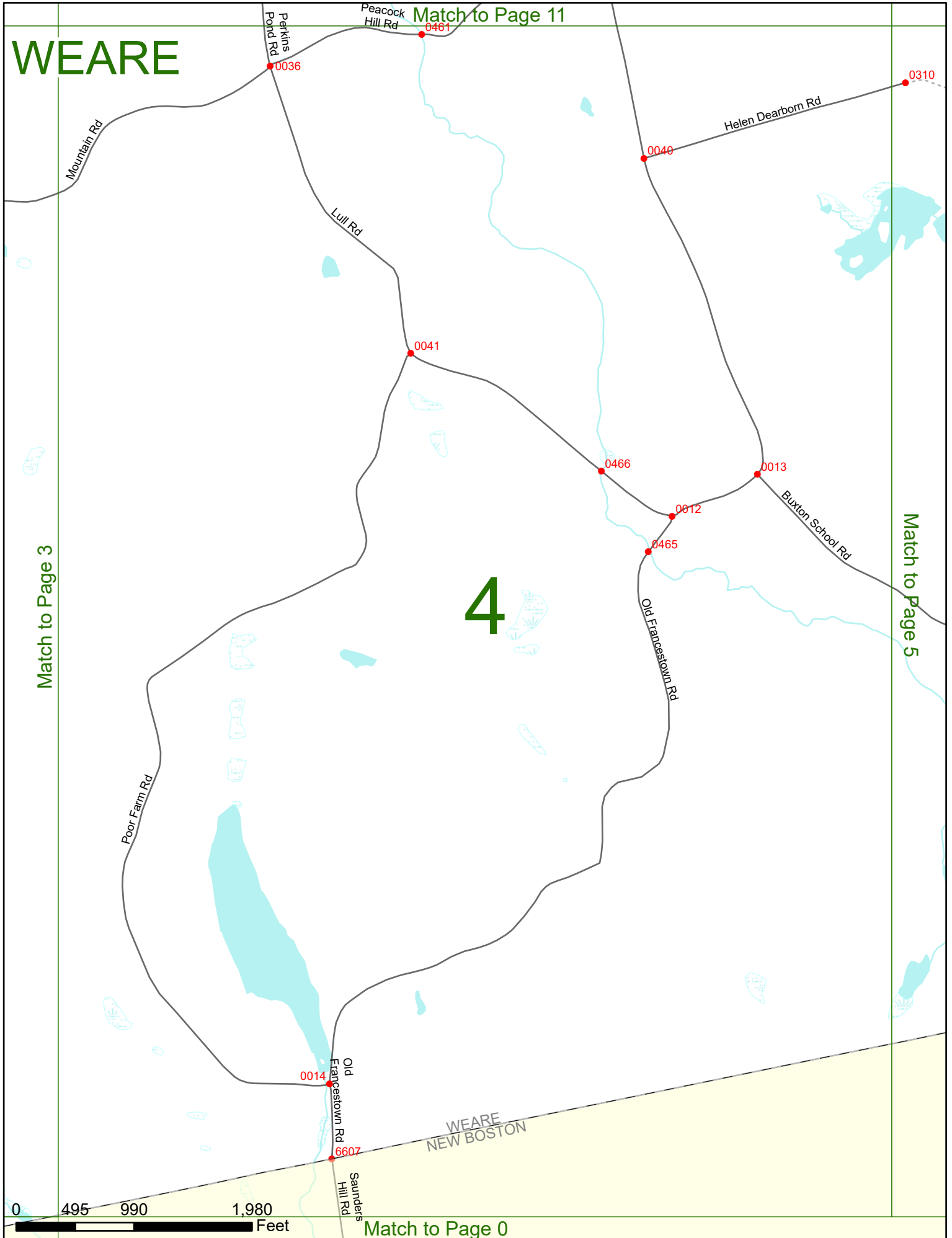
4

Match to Page 3

Match to Page 5



Match to Page 0



Perkins Pond Rd

Peacock Hill Rd

Mountain Rd

Helen Dearborn Rd

Lull Rd

Poor Farm Rd

Old Francesstown Rd

WEARE
NEW BOSTON

Saunders Hill Rd

0036

0461

0310

0040

0041

0466

0013

0012

0465

0014

6607

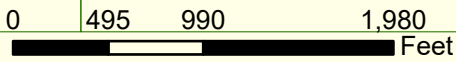
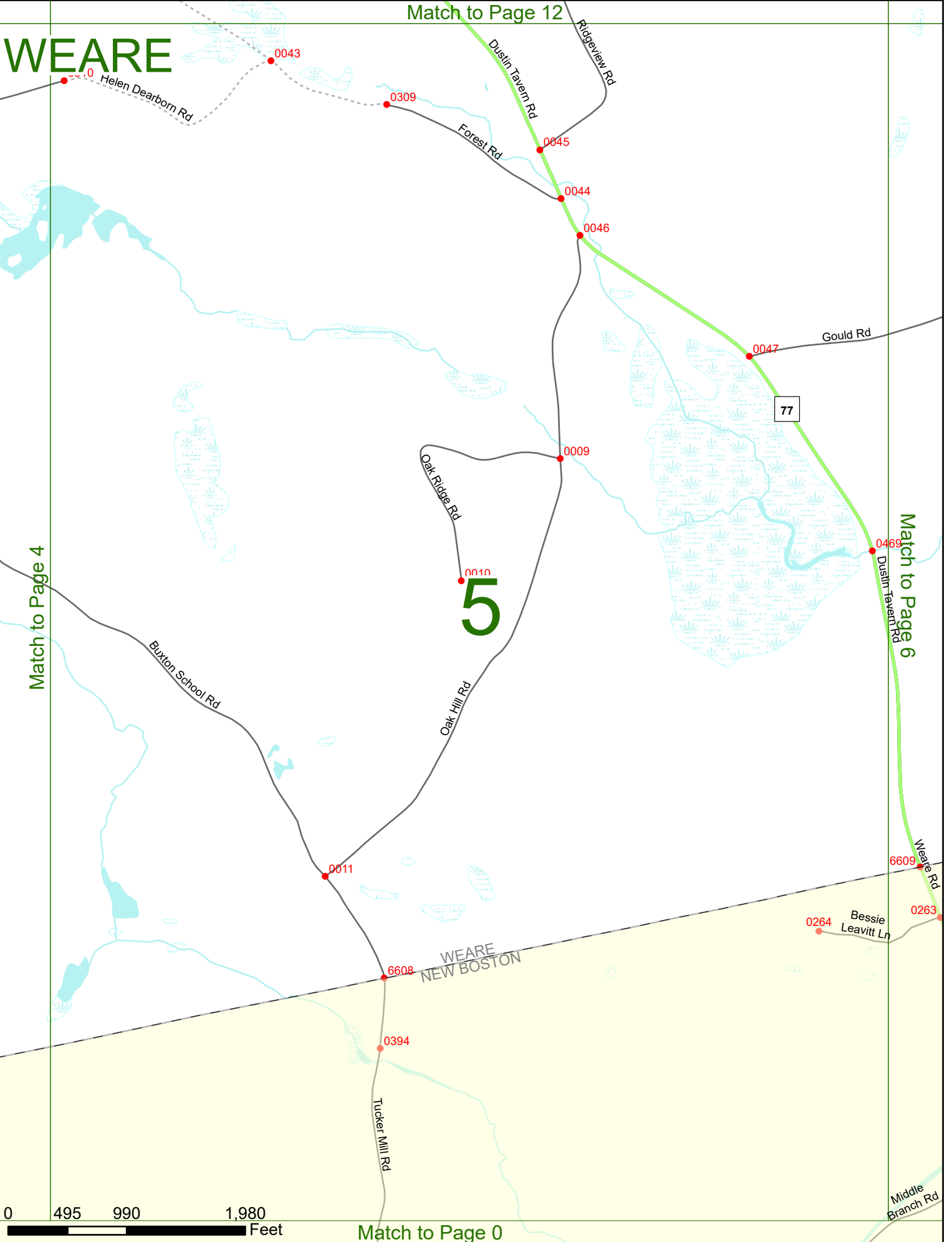
WEARE

Match to Page 12

Match to Page 4

Match to Page 6

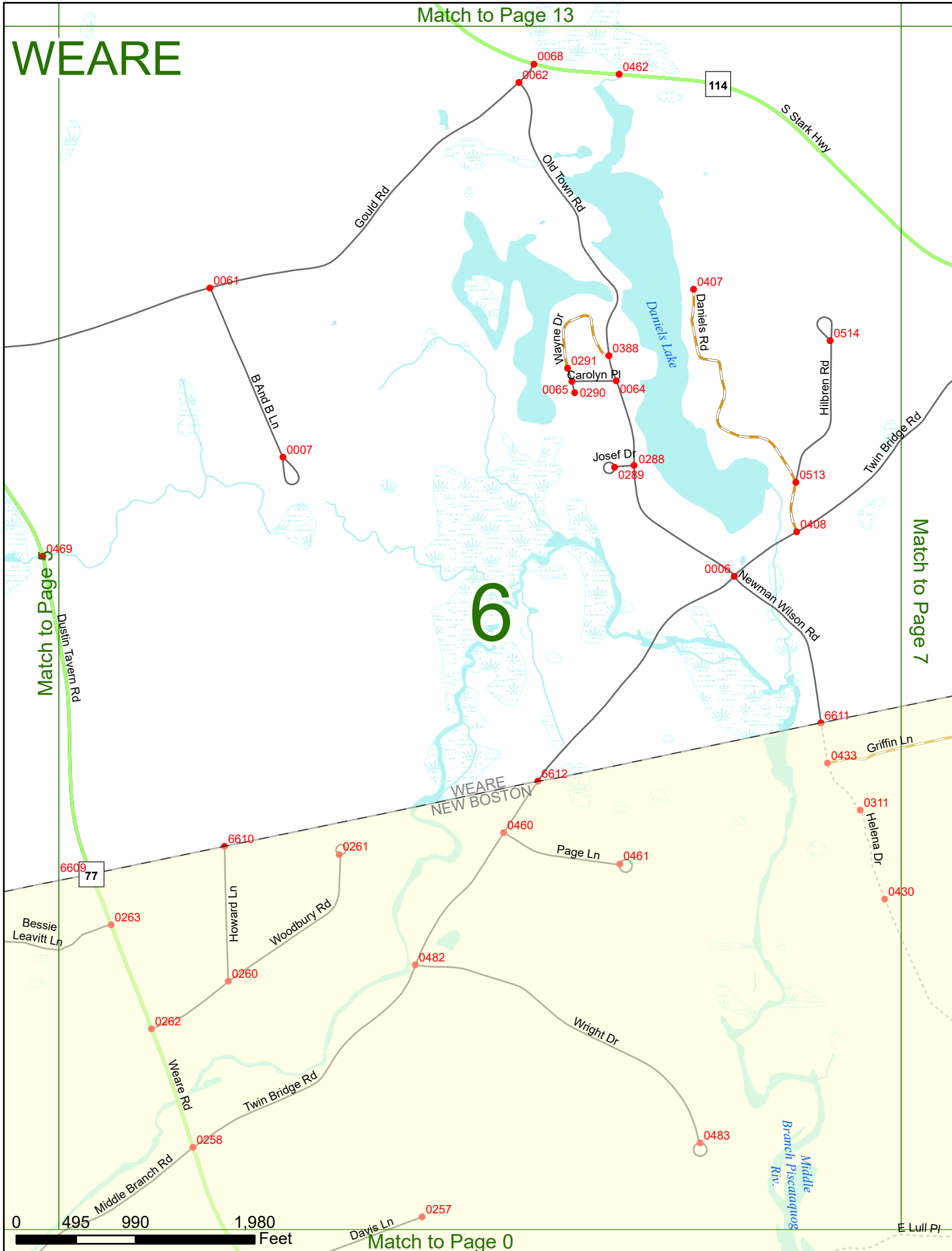
5



Match to Page 0


Match to Page 13

WEARE



Match to Page 5
Dustin Tavern Rd

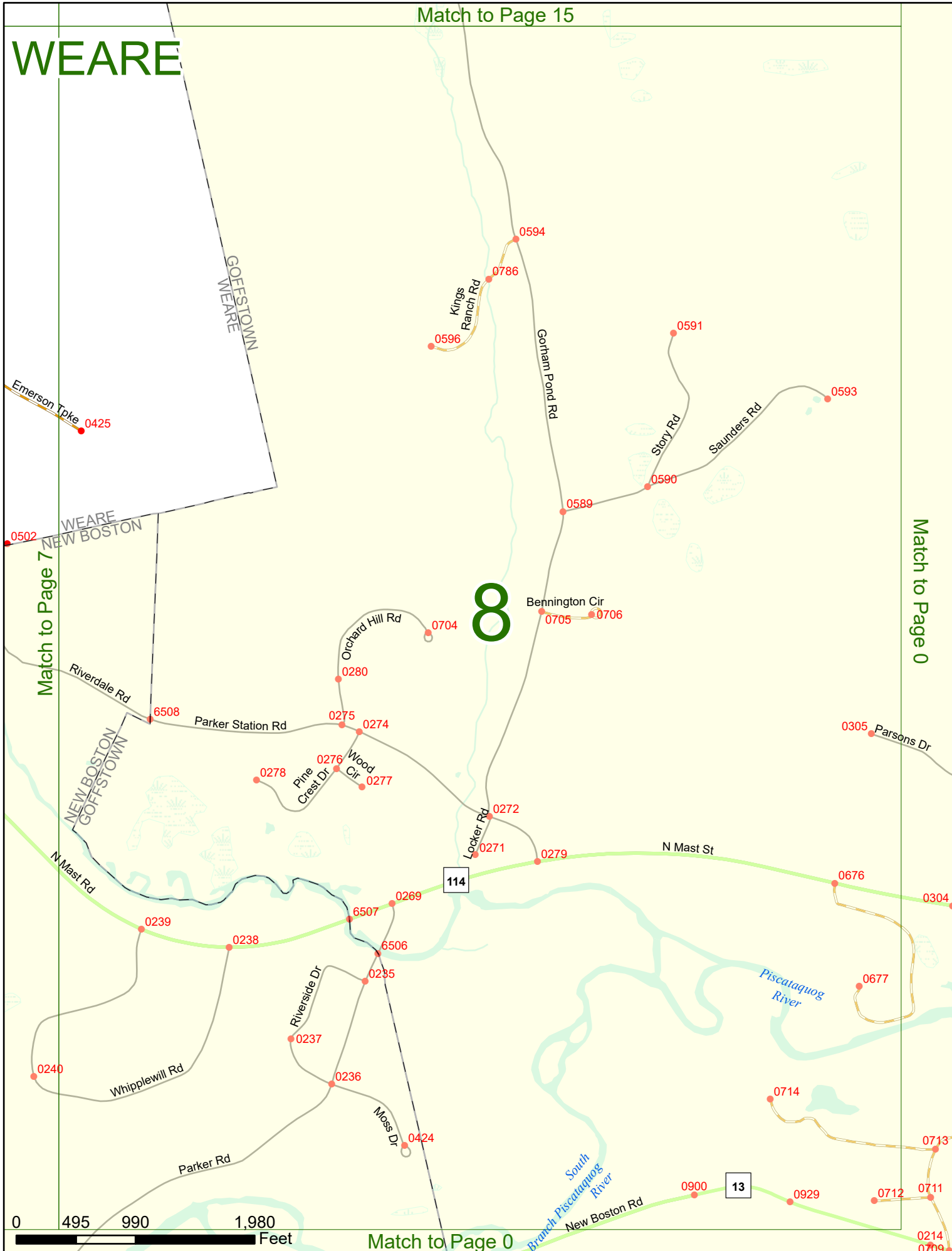
Match to Page 7



Match to Page 0

E Lull Pl

WEARE



Match to Page 17

WEARE

Tobey Hill Rd

149

0131

6179

0044

6180

Cake Rd
0327

Deering Center Rd
0328

E Deering Rd
0309

Match to Page 0

0041

WEARE
DEERING

9

Sawyer Rd

0132

Match to Page 10

Bartlett Hill Rd

0305

0007

0 495 990 1,980 Feet

Match to Page 2

Ferrin Pond

WEARE

Match to Page 18

0506

0476

0123

Sparrow Ln

Indian Rd

Hodgdon Rd

Gouver Rd

LaFrance Rd

Maplewood Rd

0126

Mount Dearborn Rd

0121

0124

0125 149

Match to Page 9

0130

10

Match to Page 11

0127

Oliver Rd

Deering Center Rd

0128

0129

Sawyer Rd

0031

Perkins Pond

Moulton Rd

Jewett Rd

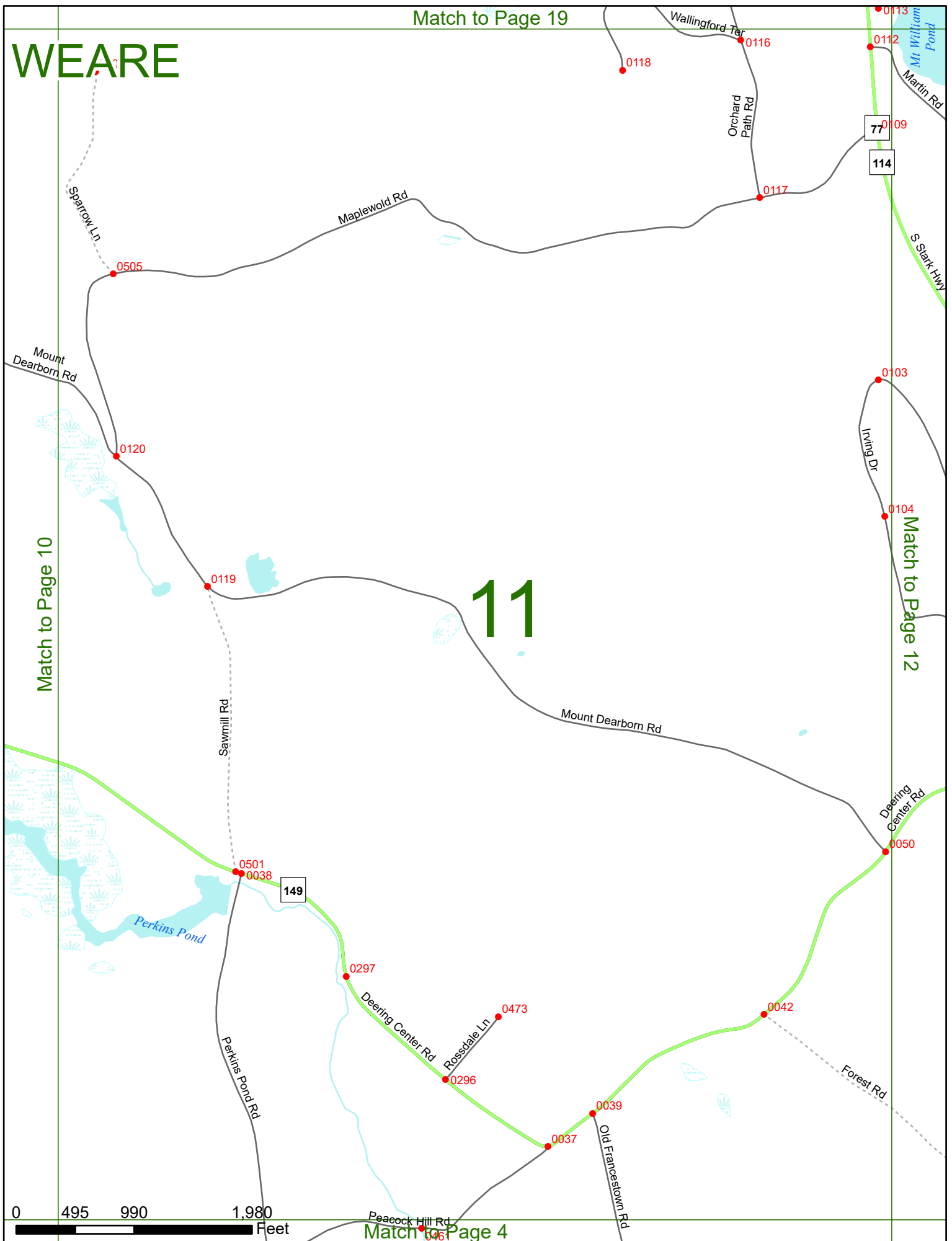
0033

Bartlett Dr



Match to Page 3

WEARE

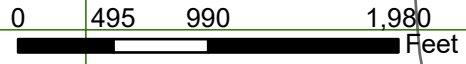


Match to Page 10

11

Match to Page 12

Match to Page 4



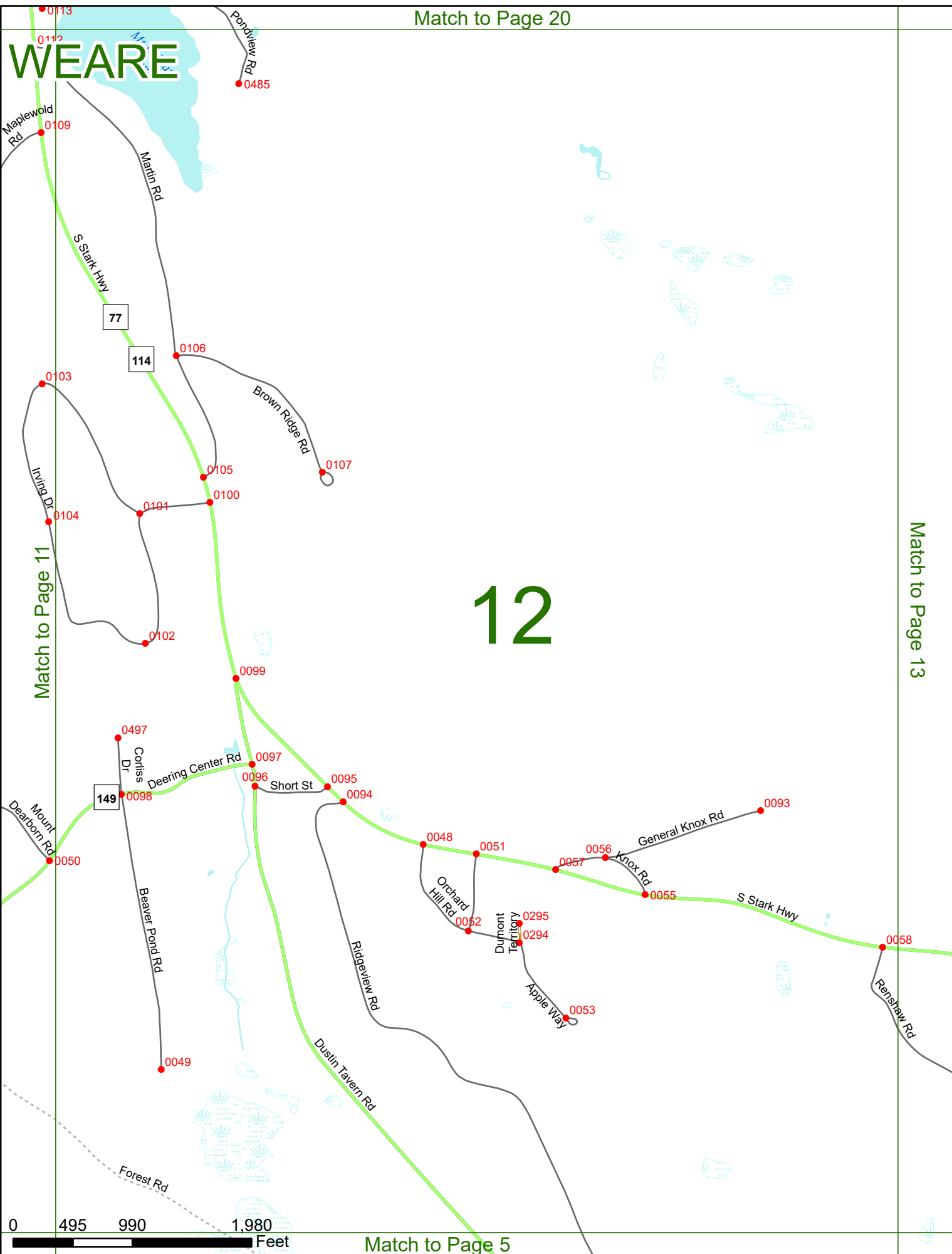
Match to Page 20

WEARE

12

Match to Page 13

Match to Page 11



Match to Page 5

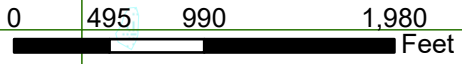
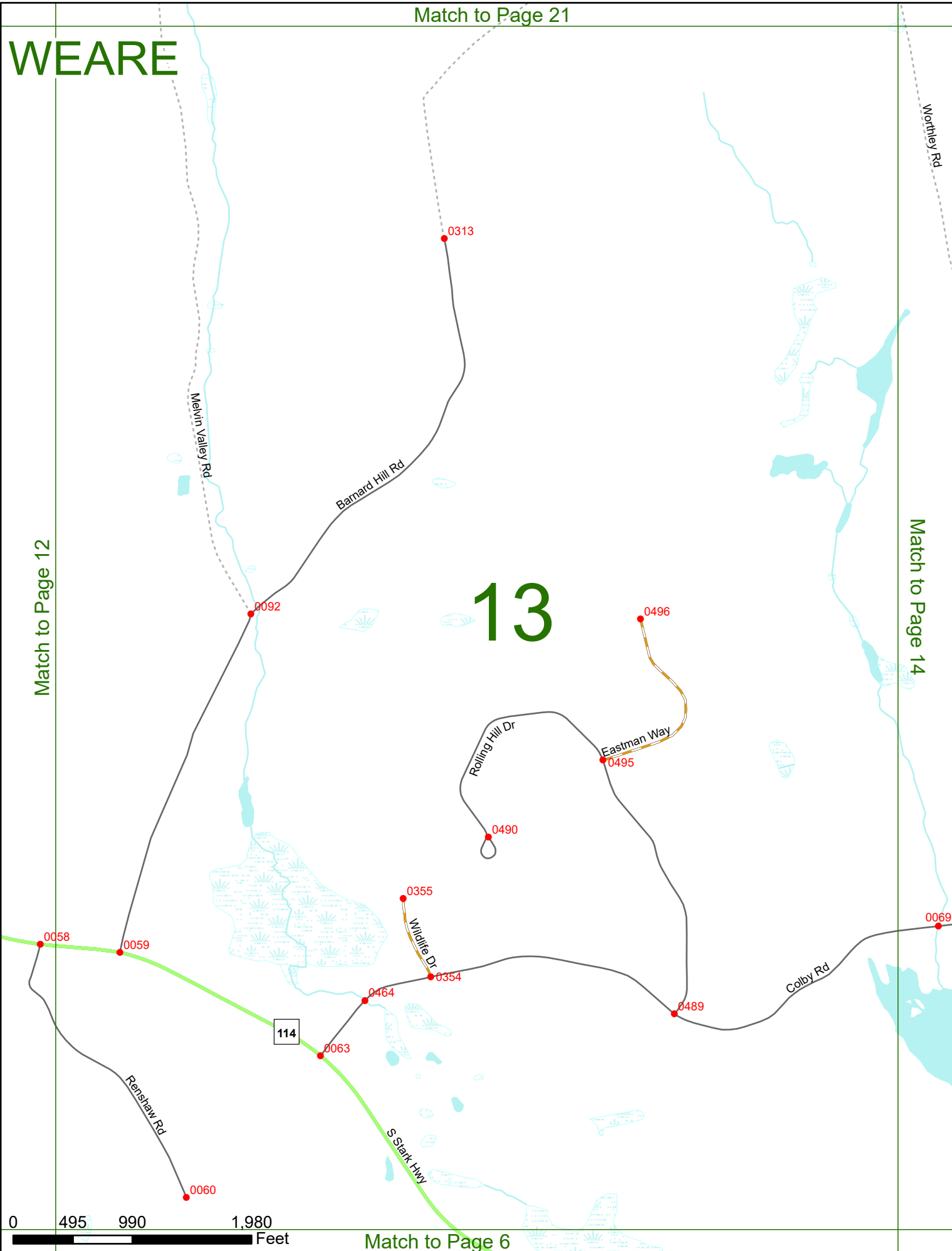
Match to Page 21

WEARE

Match to Page 12

Match to Page 14

13



Match to Page 6

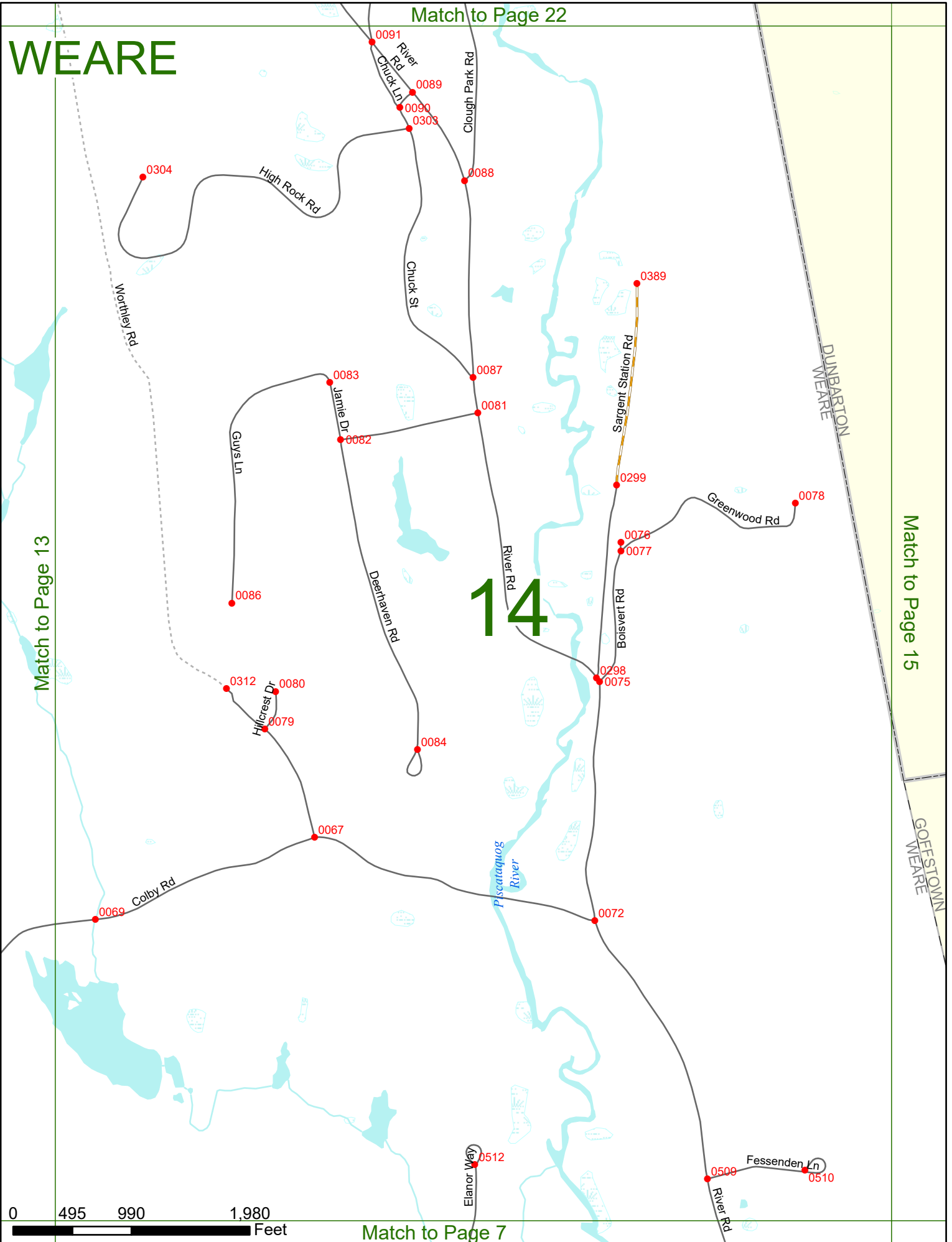
WEARE

Match to Page 22

Match to Page 13

Match to Page 15

14



Match to Page 7

DUNBARTON
WEARE

GOFFSTOWN
WEARE

WEARE

Match to Page 0

Gorham Pond

Holiday Shore Dr
0324 0326 0325
0024 0025
Karen Rd
0322 0022 0023
0323 0321

Gary Rd

0020

Gorham Pond Rd

15

0410 Hilltop Ln

Match to Page 0

Hilltop Ln

DUNBARTON
GOFFSTOWN

8401

0599

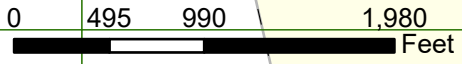
Snook Rd

Gorham Pond Rd

Match to Page 14

DUNBARTON
GOFFSTOWN
WEARE

GOFFSTOWN
WEARE



Match to Page 8

WE ARE

Match to Page 23

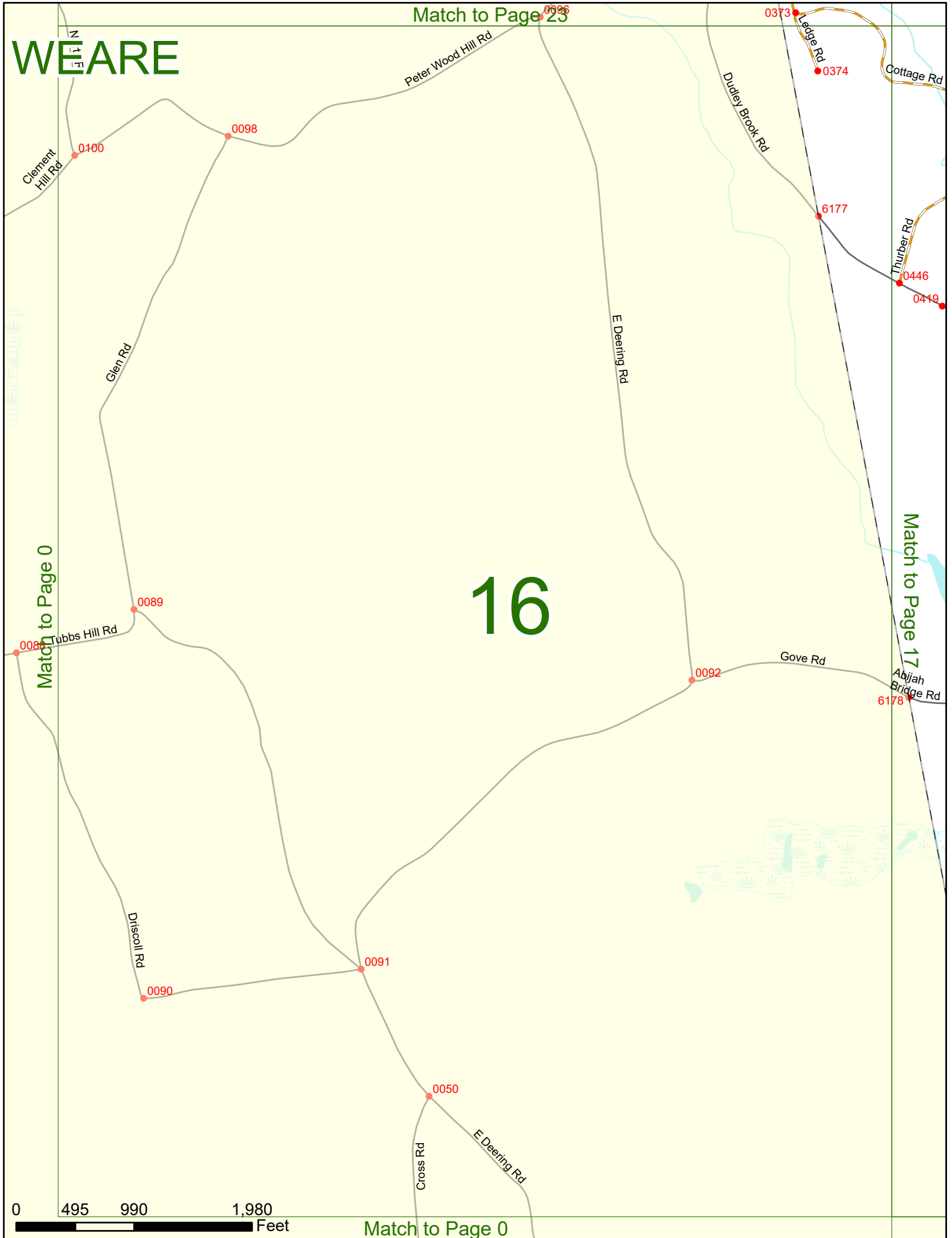
16

Match to Page 0

Match to Page 17

0 495 990 1,980 Feet

Match to Page 0



WEARE

Match to Page 24

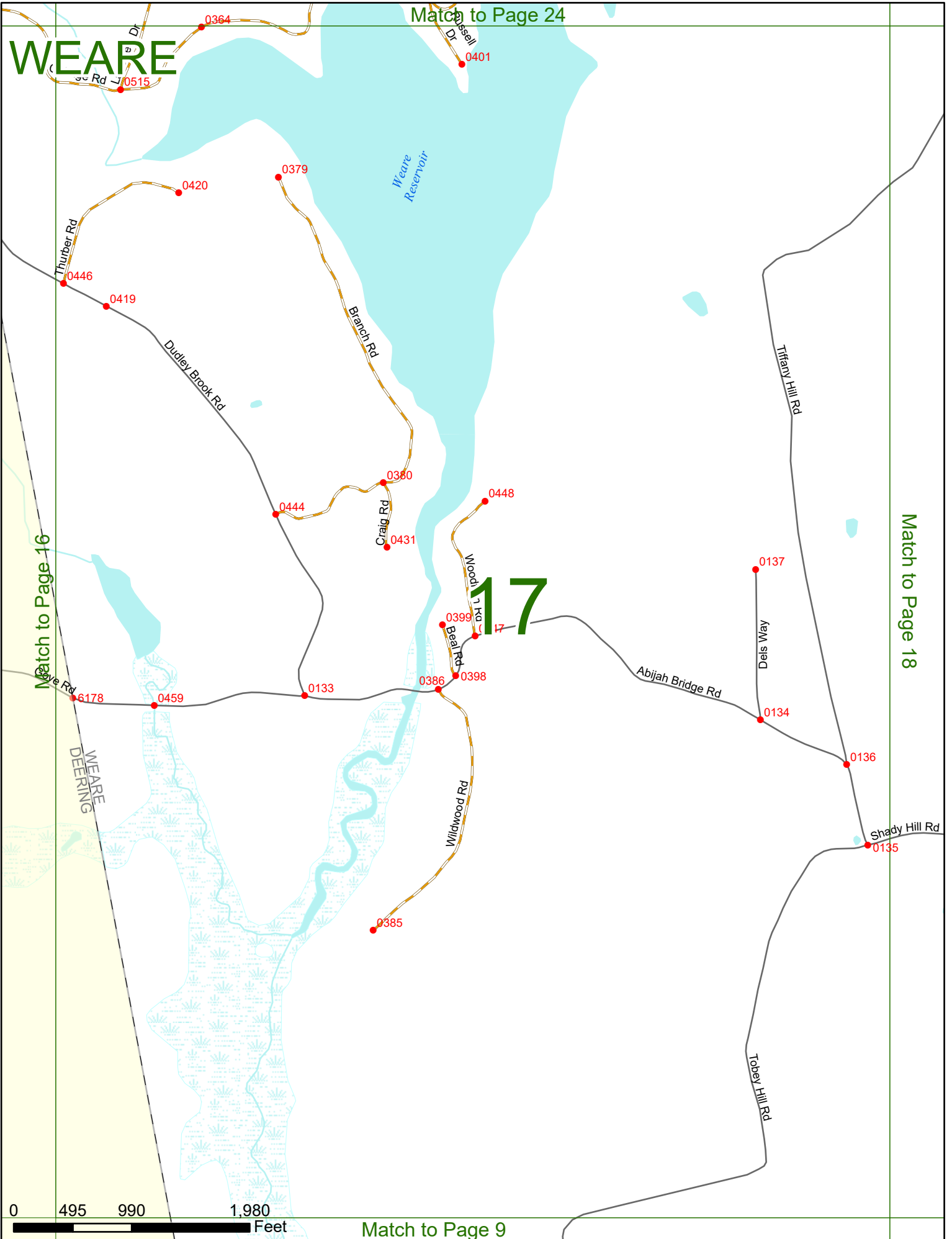
Match to Page 16

Match to Page 18

17

Match to Page 9

0 495 990 1,980 Feet



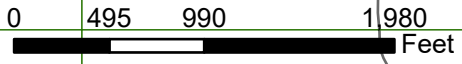
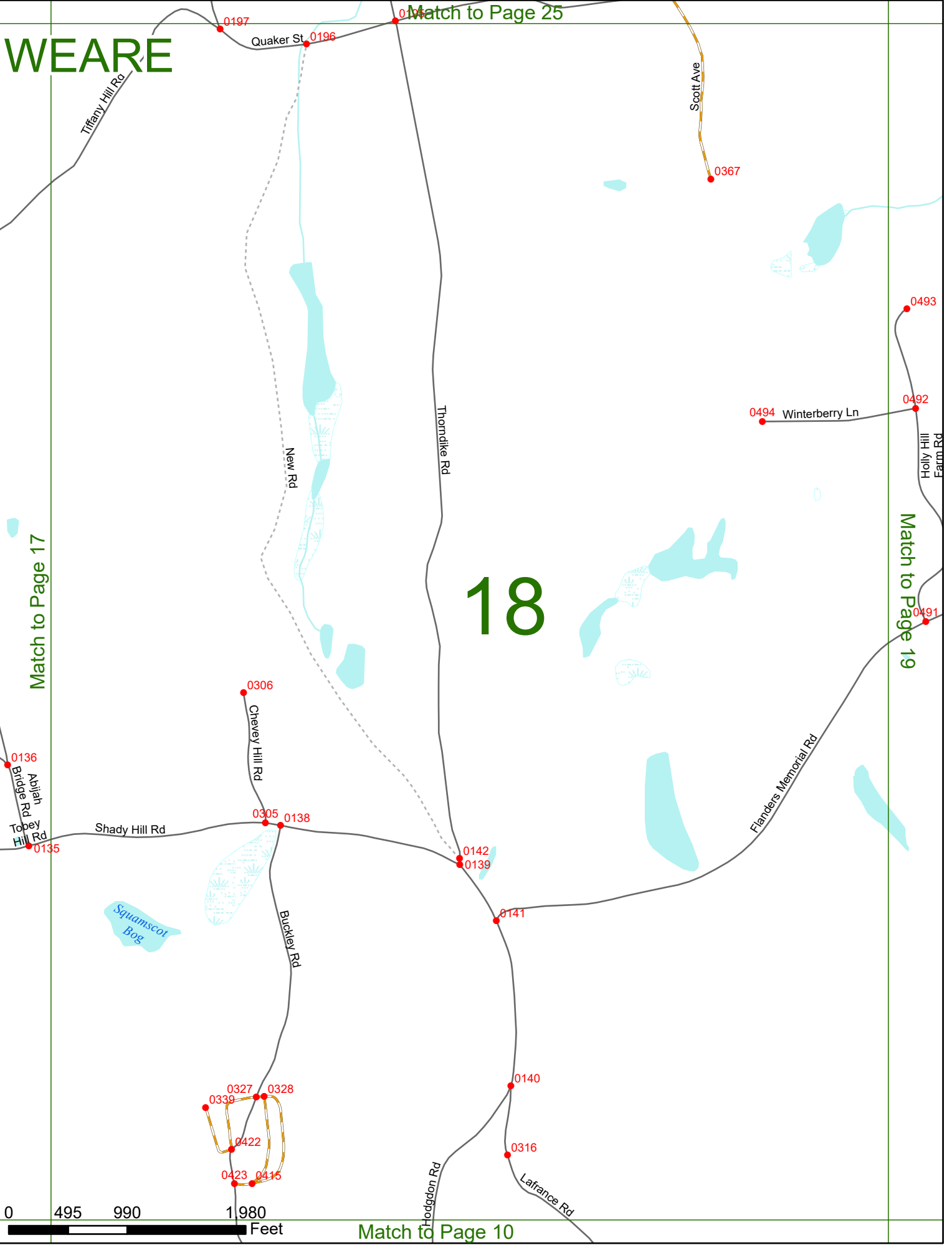
WEARE

Match to Page 25

18

Match to Page 17

Match to Page 19



Match to Page 10

WEARE

Match to Page 26

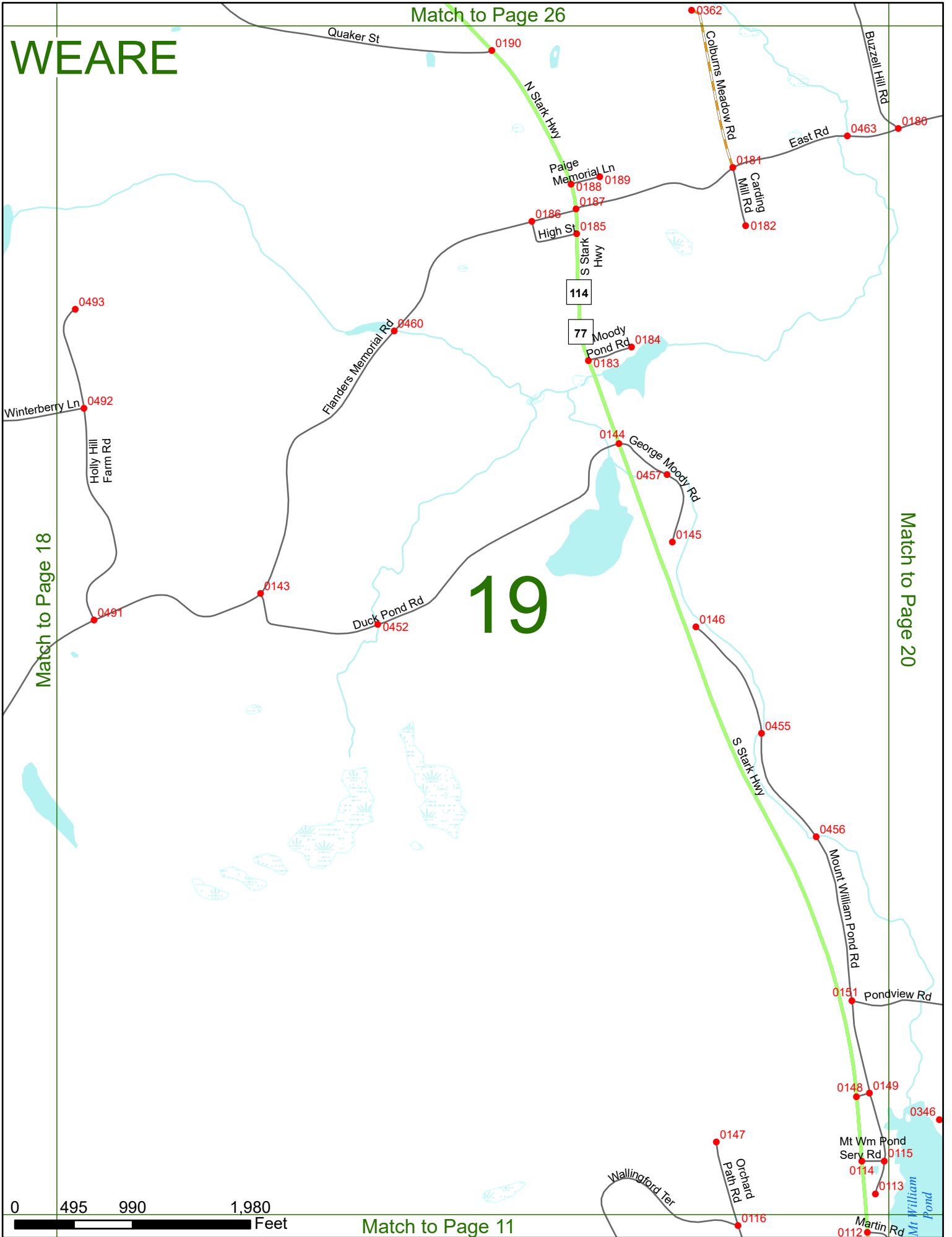
19

Match to Page 20

Match to Page 18

Match to Page 11

0 495 990 1,980 Feet



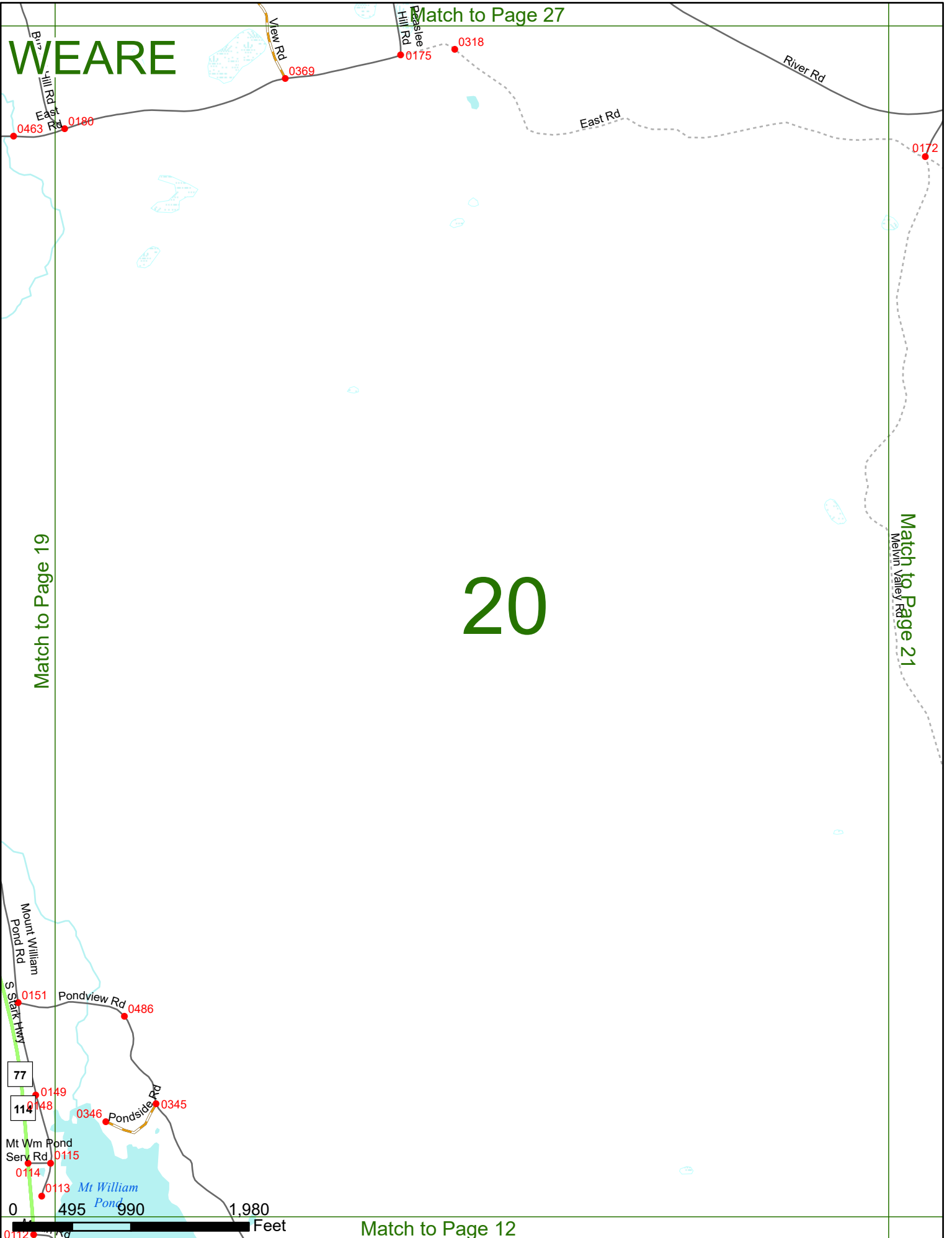
WEARE

Match to Page 27

20

Match to Page 19

Match to Page 21



Match to Page 12

WEARE

Match to Page 28

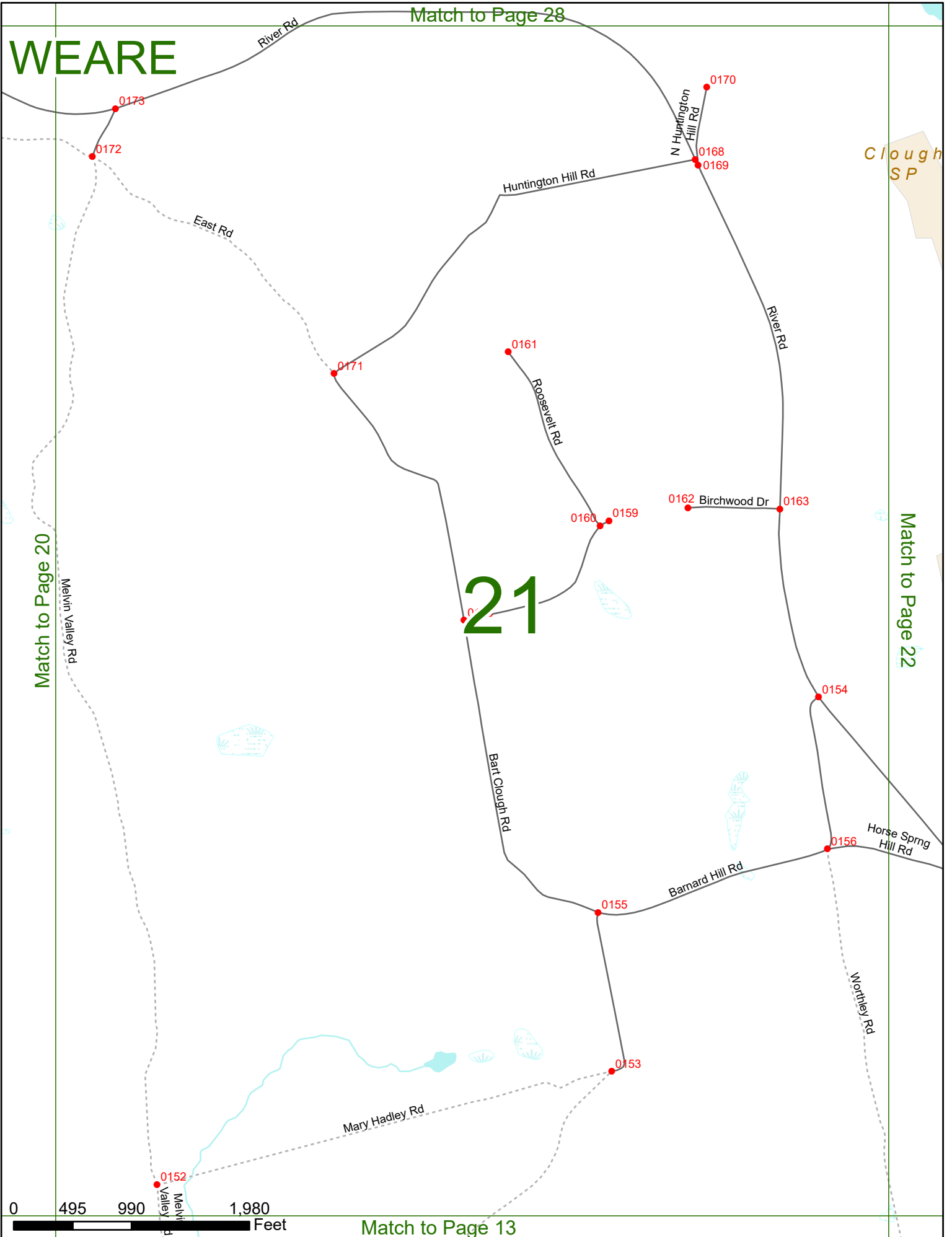

Clough
SP

Match to Page 22

21

Match to Page 20

Match to Page 13

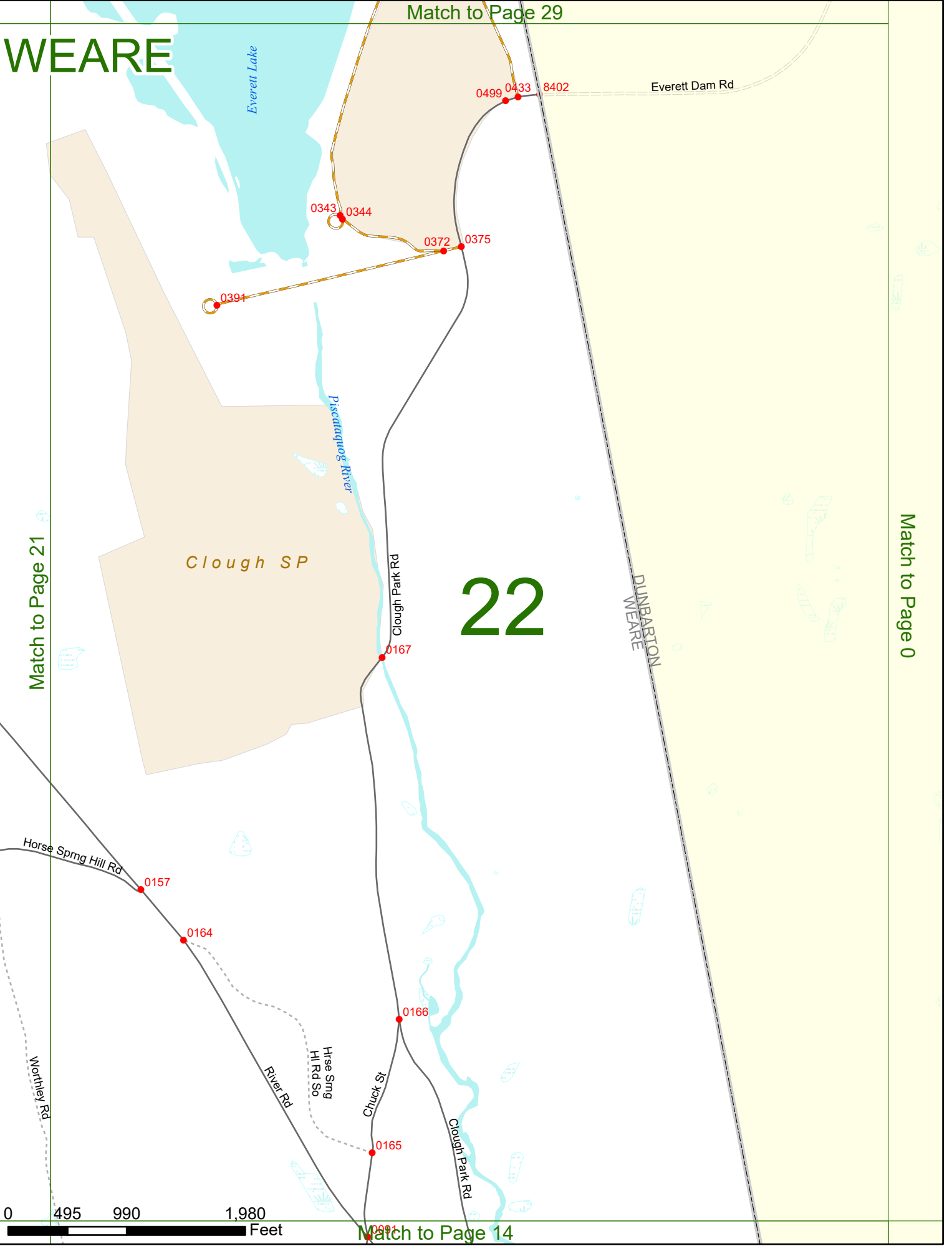


WEARE

Match to Page 29

Match to Page 21

Match to Page 0



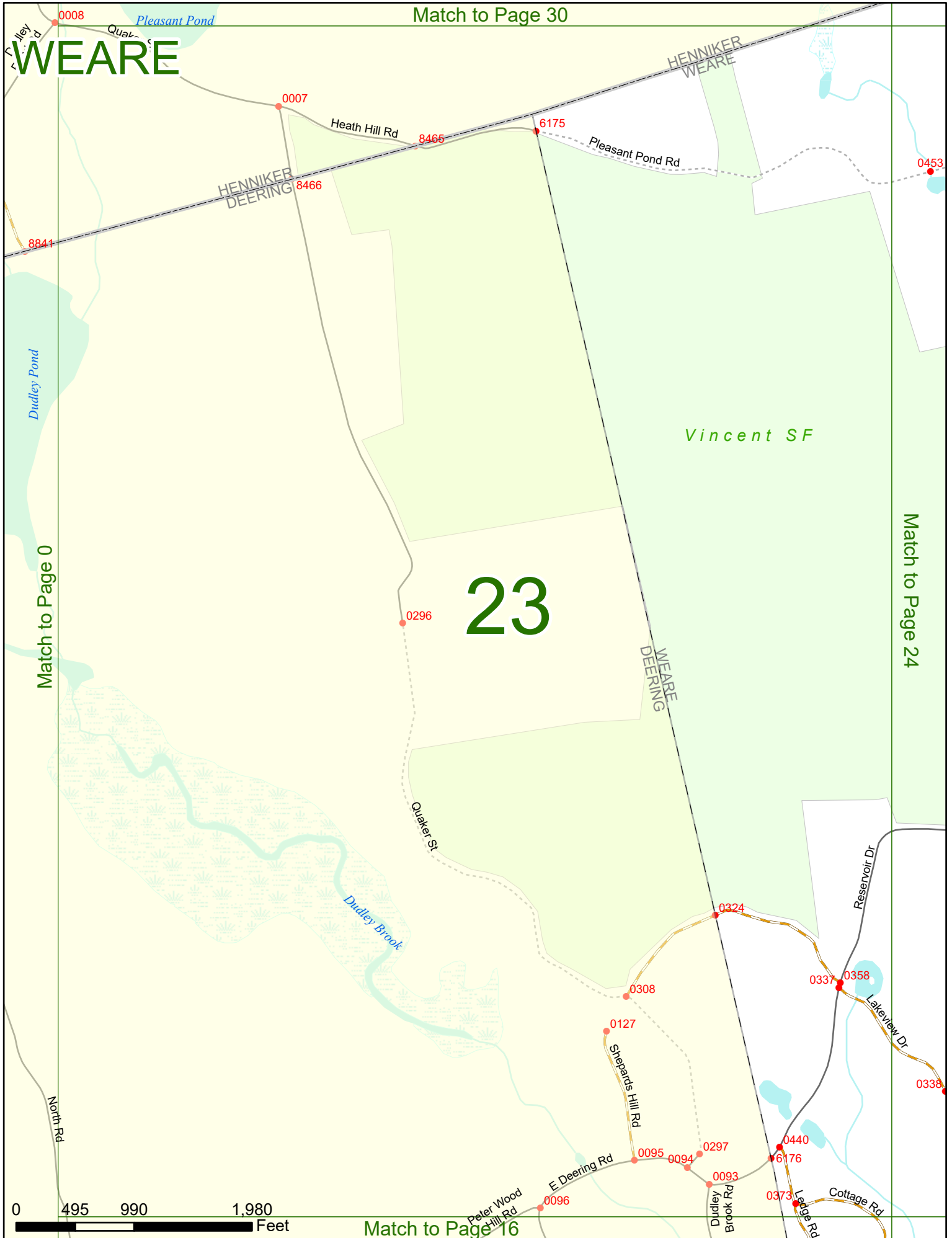
22

0 495 990 1,980 Feet

Match to Page 14

Match to Page 30

WEARE




Match to Page 0

Match to Page 24

23

Vincent SF



Match to Page 16

WEARE

Chipmunk Falls Rd 0217

Pleasant Pond Rd 0453

0212

Upper Carney Hill Rd

Carney Hill Rd

Match to Page 23 Vincent SF

Match to Page 25

24

Emery Ln 0302 0301

0209 0319 0210 0320 041

Winslow Rd

0205

Waterman Rd 0211 0341 0393 0371 0342

Reservoir Dr

Chase Hill Rd 0204 0207 0208 0206

Brown Hill Rd

E Shore Dr 0454

Russell Dr

Collins Landing Rd

Reservoir Dr

0358 0337

Lakeview Dr

0338

Chester Dr

0376

0430

0439

0357

0203

0330

0378

0364 0380



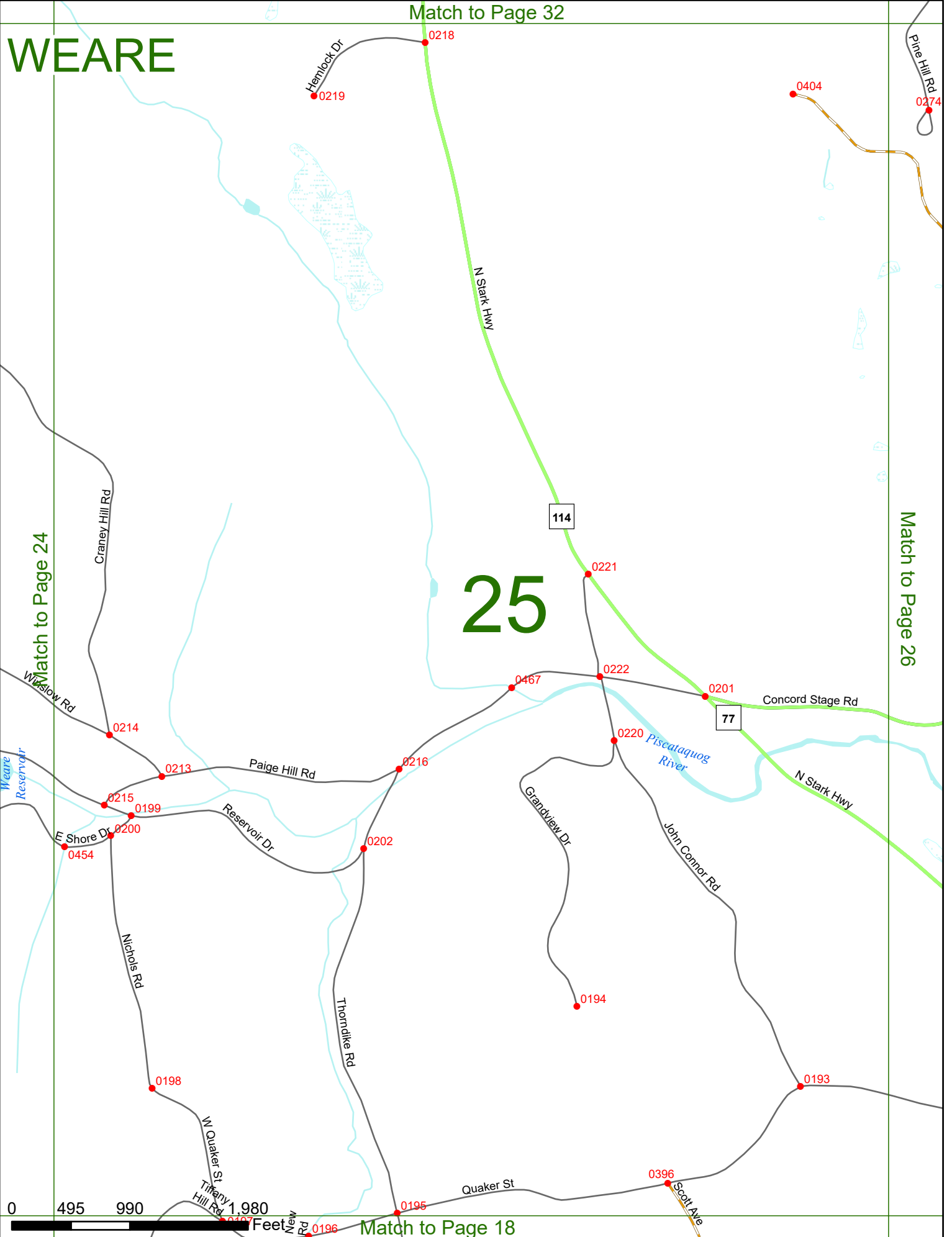
WEARE

Match to Page 32

25

Match to Page 26

Match to Page 24

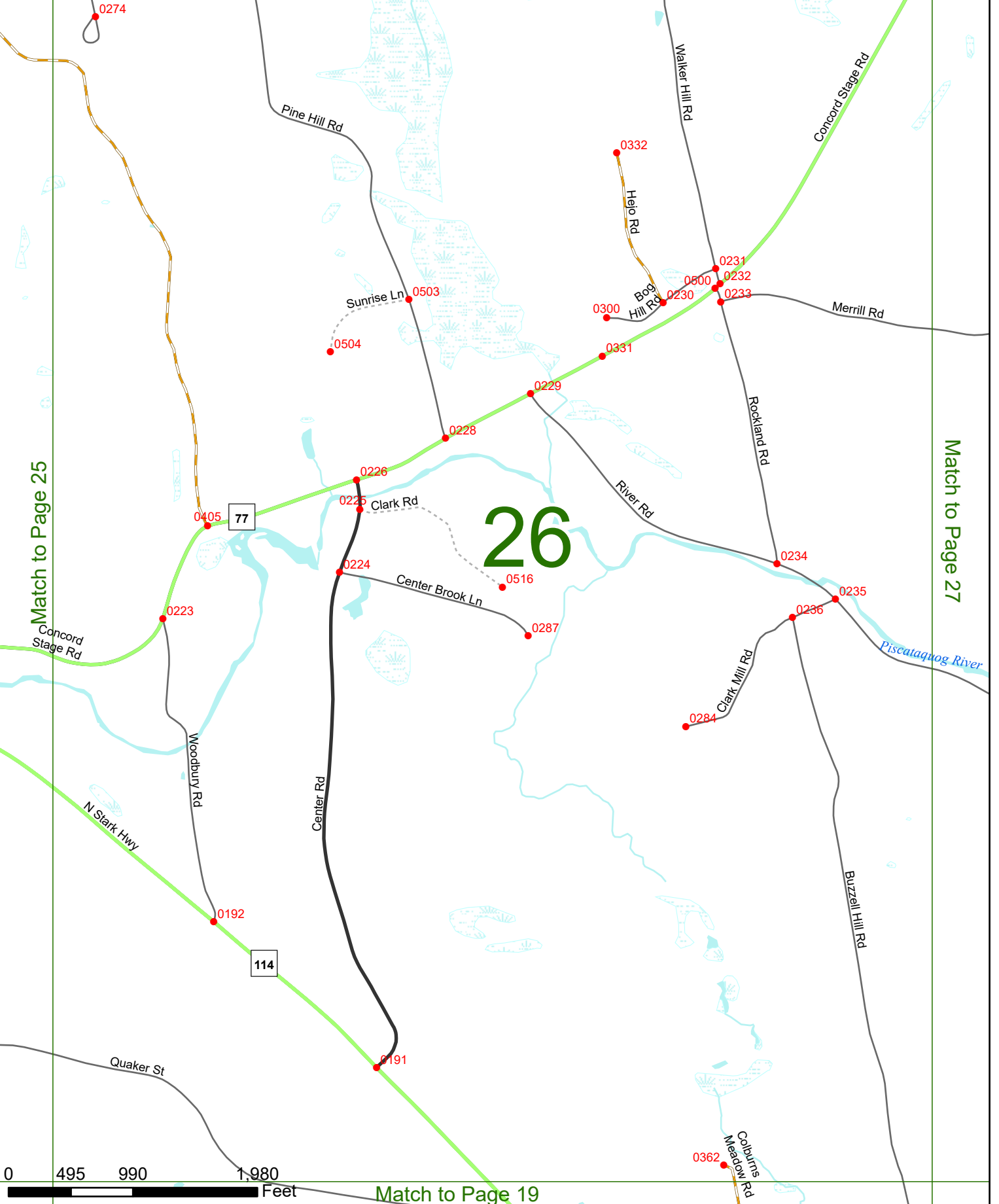


0 495 990 Feet

Match to Page 18

Match to Page 33

WEARE



Match to Page 25

Match to Page 27



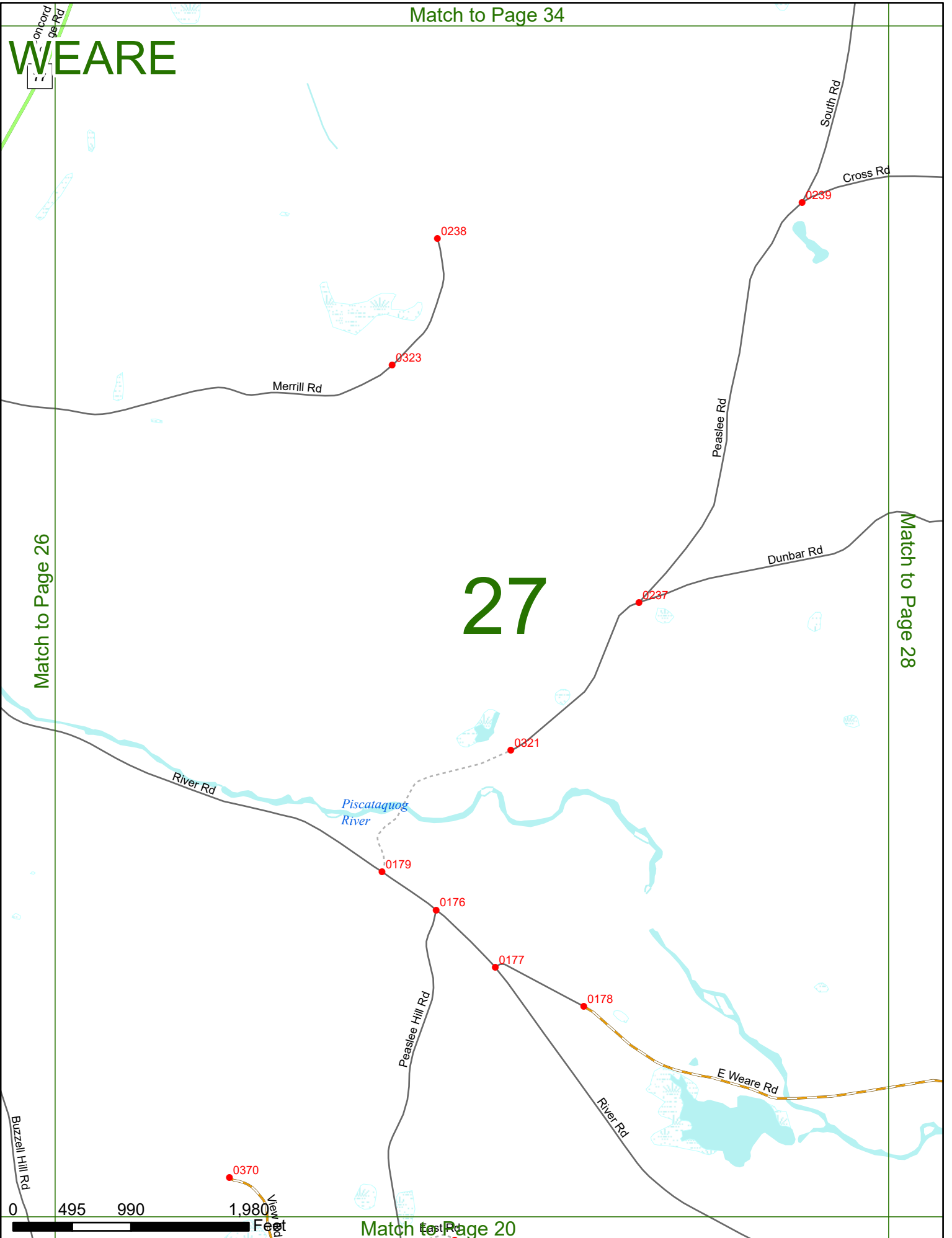
Match to Page 19

WEARE

27

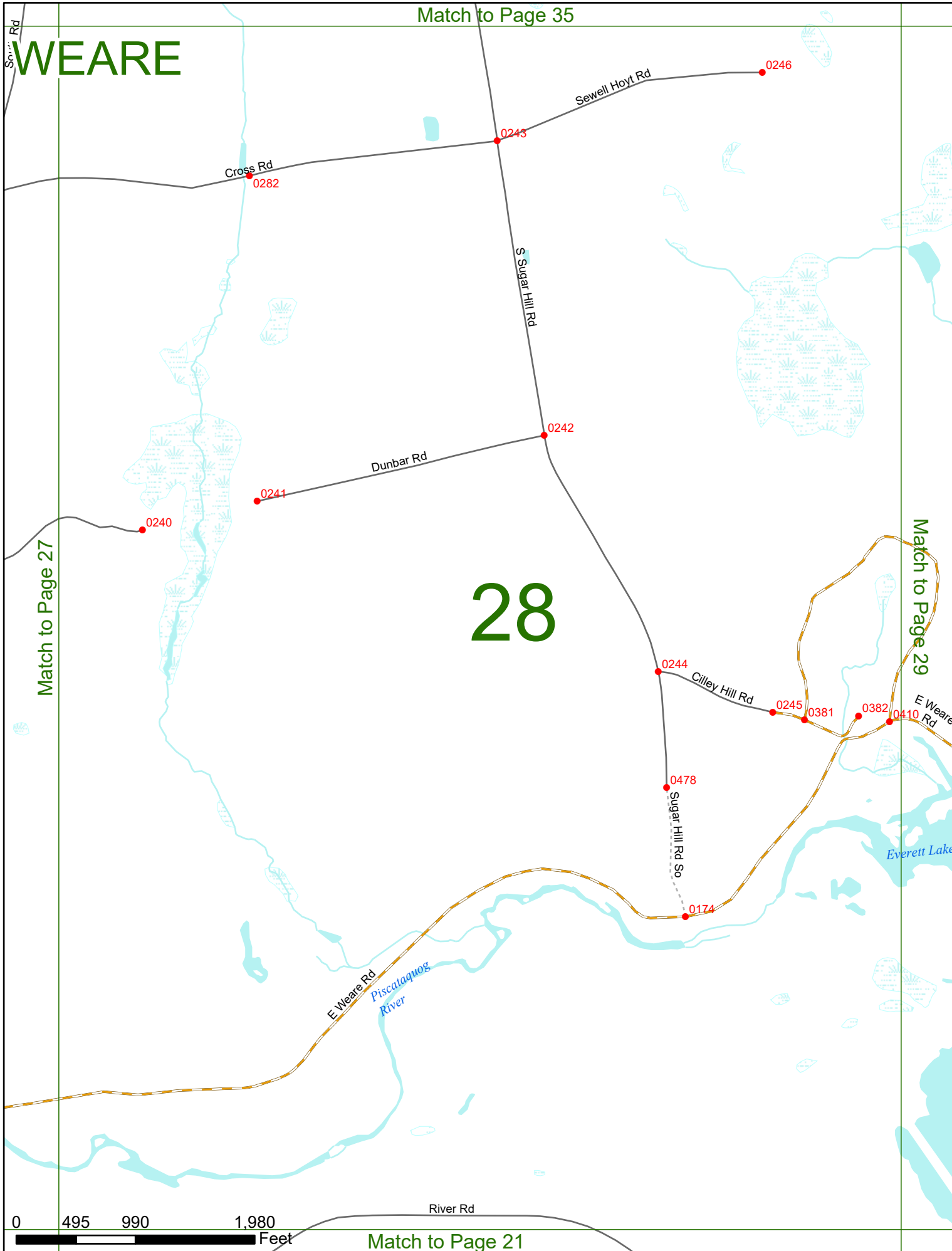
Match to Page 26

Match to Page 28



Match to Page 35

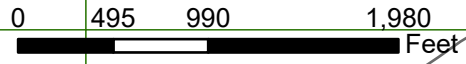
WEARE



Match to Page 27

Match to Page 29

28

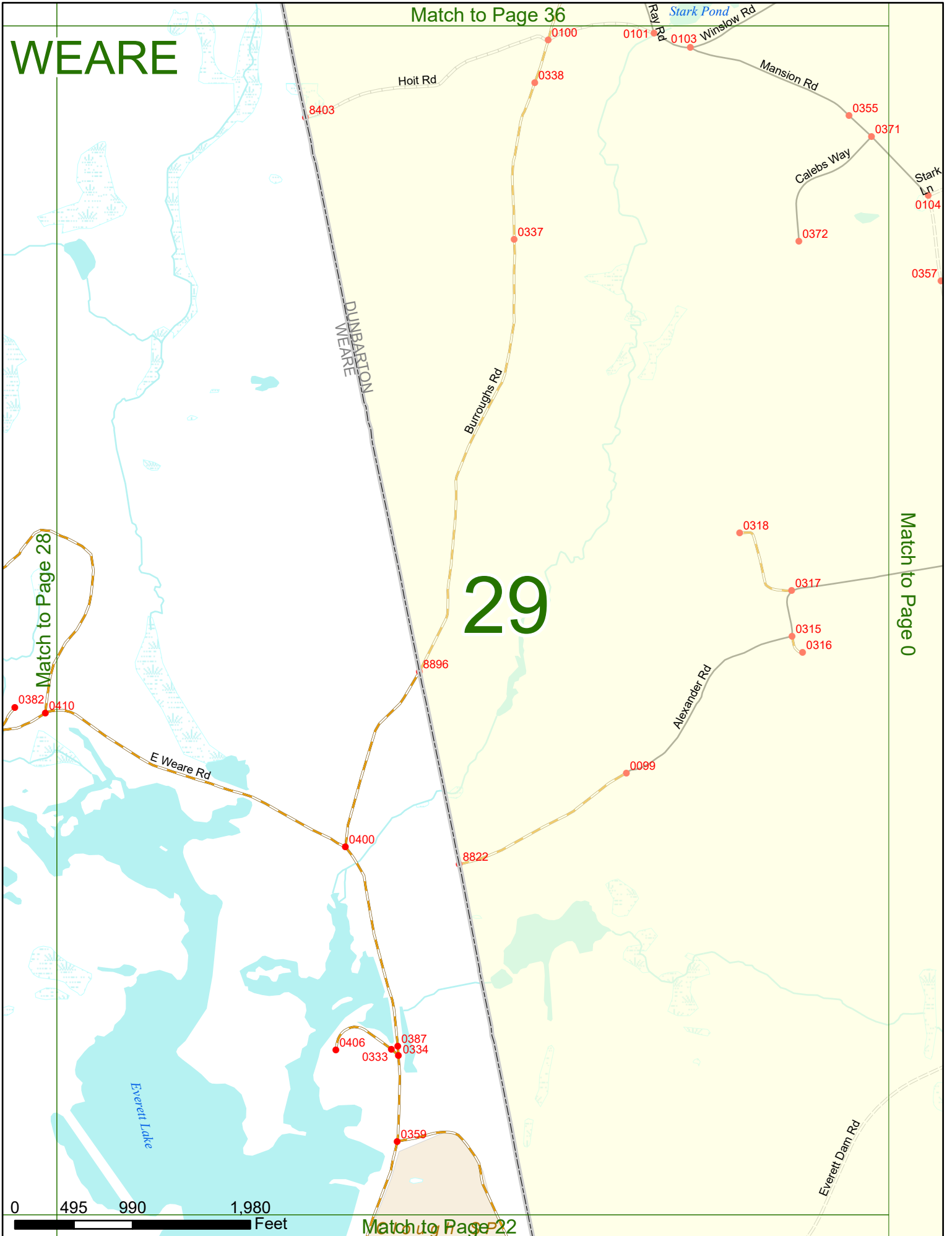


Match to Page 21

WEARE

Match to Page 36

29



0 495 990 1,980 Feet

Match to Page 22

Match to Page 0

WEARE

Match to Page 0

Trotten Trails SF

30

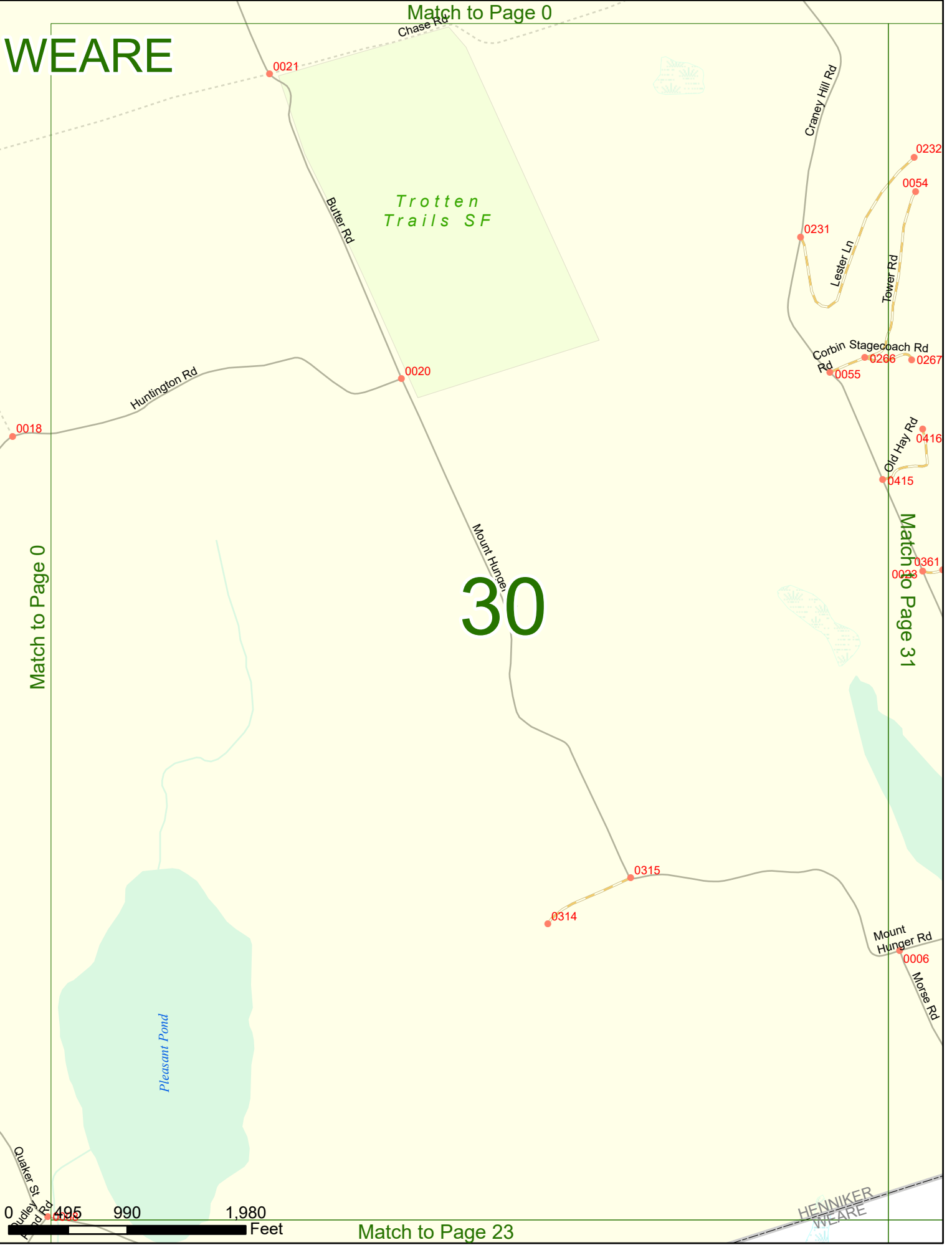
Match to Page 31

Match to Page 0

Match to Page 23



HENNIKER
WEARE



Match to Page 0

WEARE

114

0389

0234

0232

0054

0390

Stagecoach Rd
0266 0267

0416

0003

0415

0023

0361

31

Match to Page 30

Match to Page 32

Craney Hill Rd

0254

0004

0001

0005

Mount Hunger Rd

0255

0006

0002

Morse Rd

HENNIKER
WEARE 8735

8736

0276
0480

Craney Hill Rd

Chipmunk
Falls Rd

0 495 990 1,980 Feet

Match to Page 24

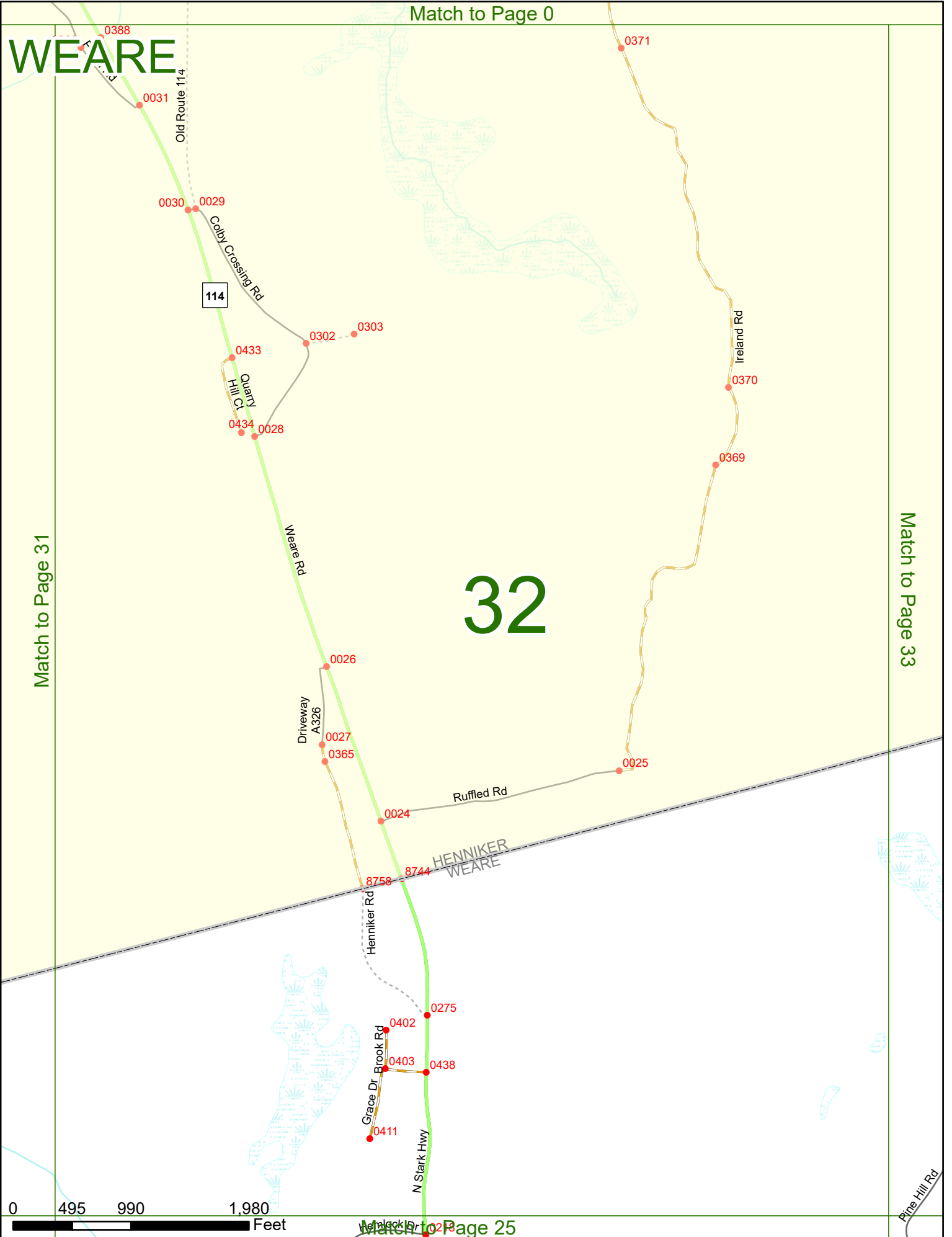
Match to Page 0

WEARE

32

Match to Page 31

Match to Page 33



0 495 990 1,980 Feet

Match to Page 25

Pine Hill Rd

WEARE

Pet-Dow Rd Match to Page 0

Match to Page 32

Match to Page 34

33

HOPKINTON
HENNIKER
WEARE

HOPKINTON
WEARE 8306

Meadow Dr
0270
0271

0269

Burnt Hill Rd
0265

Salmen Rd
0267

0272
Woodland Dr

0268

Walker Hill Rd

77

Concord Stage Rd

0 495 990 1,980 Feet

Match to Page 26

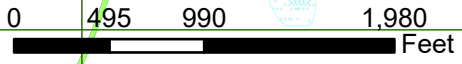
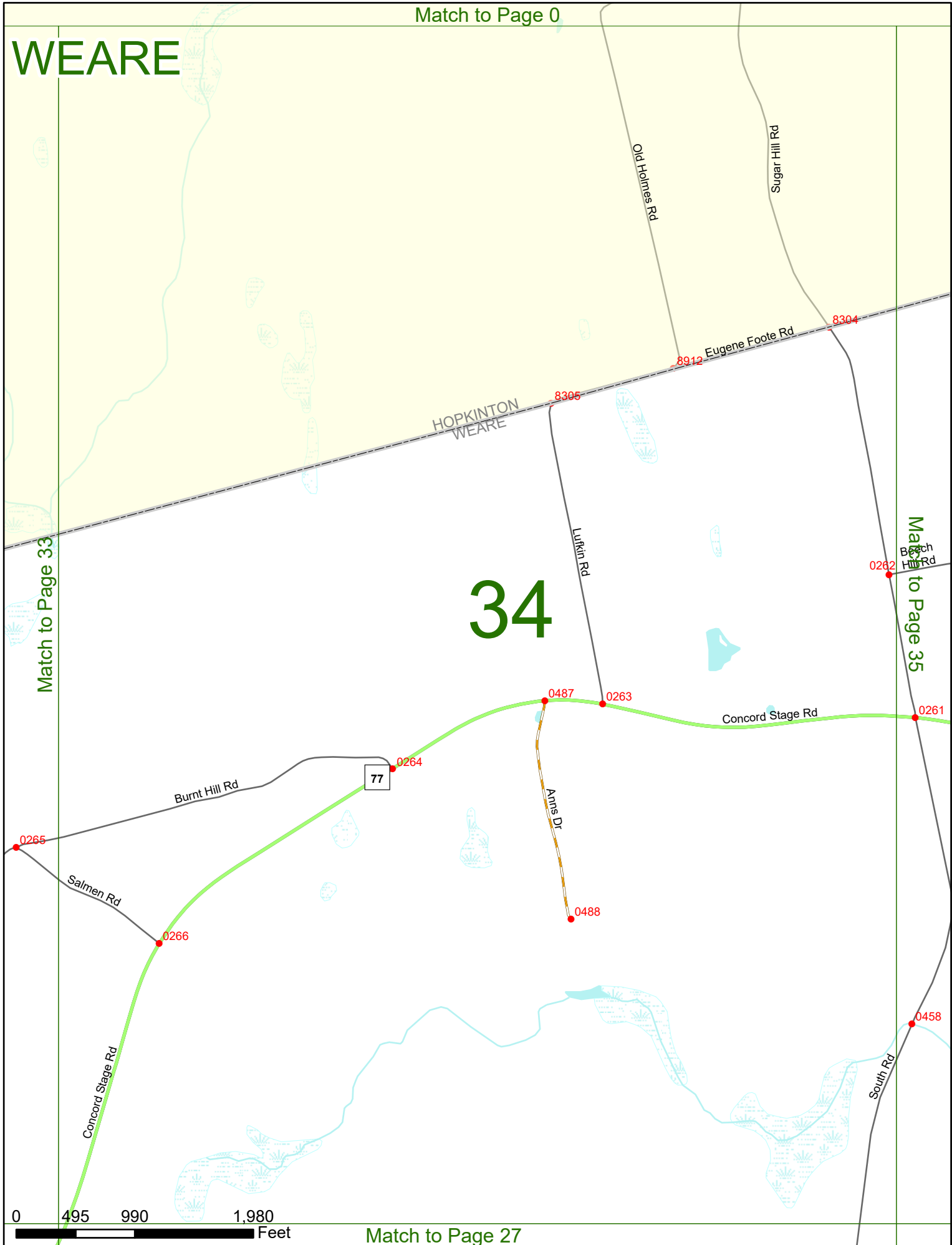
WEARE

Match to Page 33

Match to Page 35

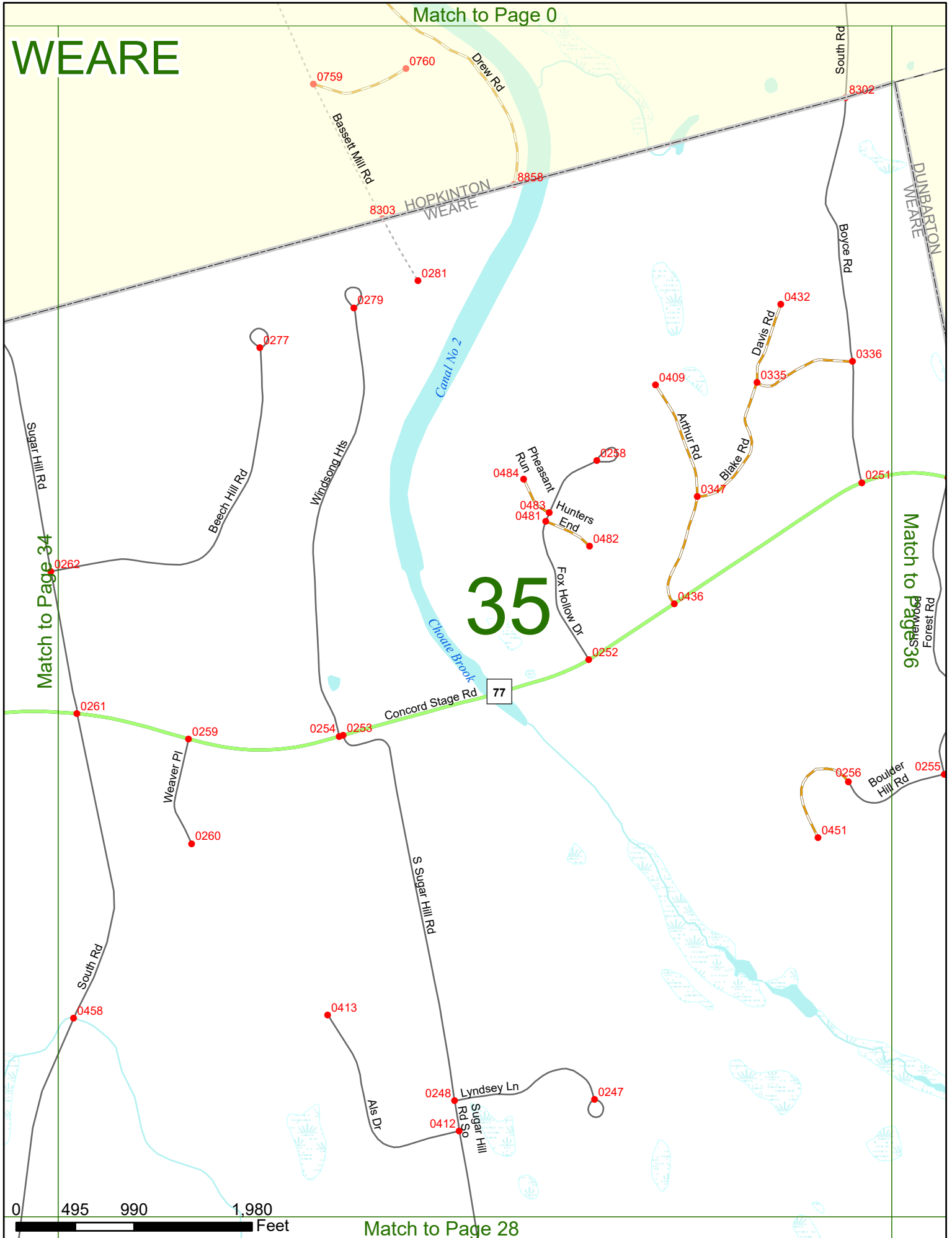
34

HOPKINTON
WEARE



WEARE

Match to Page 0



Match to Page 34

Match to Page 36

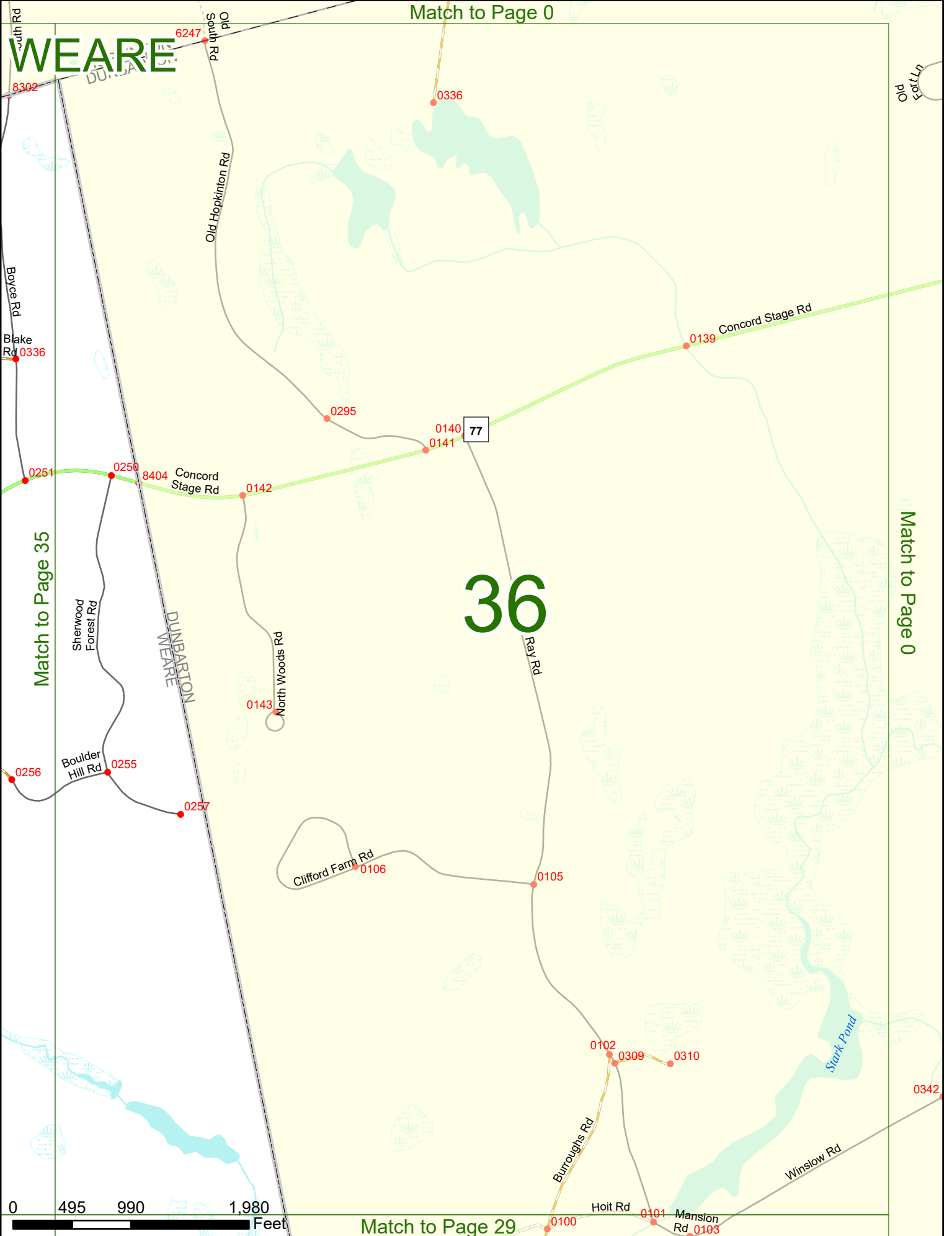
35



Match to Page 28

WEAVER

Match to Page 0



Match to Page 35

Match to Page 0

36

Match to Page 29

0 495 990 1,980 Feet