


















Maps and data sets are not guaranteed to be free from errors and omissions. Data is in a constant state of update and correction by various groups and agencies. Information displayed on this map is the best available at the time of publication.

# 2025 Nodal Reference Bookmap

## LEGEND

<b>Divided Highway Limited Access</b>	<b>Turnpike Toll Road</b>	<b>U.S. Route</b>	<b>N.H. Route</b>
			
<b>State Roads (Carries NO Route Number)</b>	<b>Local Roads</b>	<b>Class 6 Roads (Not Maintained)</b>	<b>Private Roads</b>
			
	<b>State Line</b>		<b>Lakes &amp; Ponds</b>
	<b>County Line</b>		<b>State Parks</b>
	<b>Town Line</b>		<b>National &amp; State Forests</b>
	<b>Rivers &amp; Streams</b>		<b>Reference Nodes</b>

NHDOT will accept crash locations based on the State of NH Uniform Police Traffic Accident Report.

Crash occurred on:

**Option 1**     Street Address  
                   123 Main Street

**Option 2**     Route No and/or     Distance from             NESW             Intesecting Road, Bridge,  
                   Street name             Intersecting Street                                     Town/County line  
                   Main Street                     500                     E                     Oak Street

**Option 3**     First Node                     Distance from First Node                     Second Node  
                   515                                     212                                     632

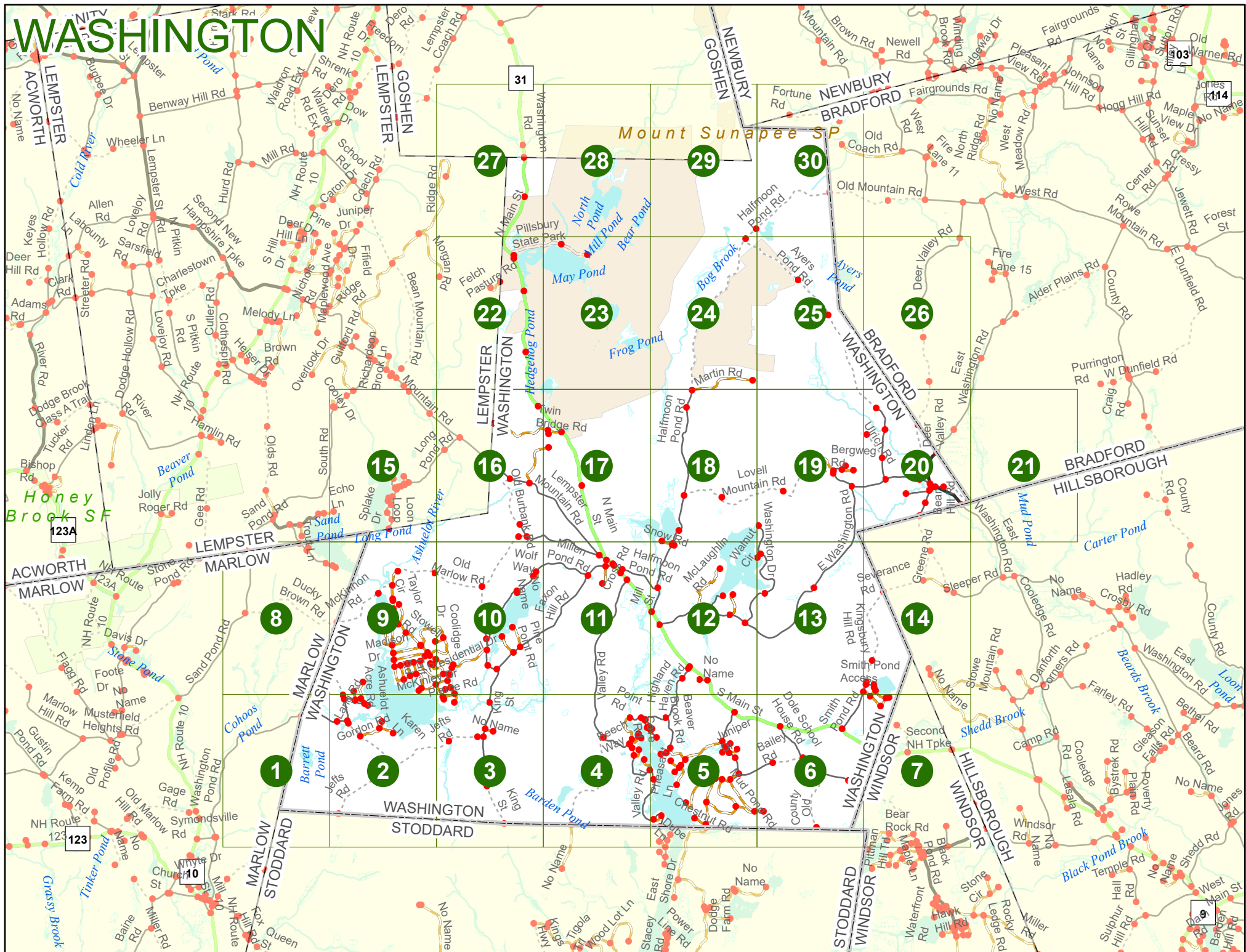
**Option 4**     Route No and/or             Mile Marker on Interstate Only             NESW             Mile (Marker)  
                   Street name  
                   189S                                     700 feet                                     S                     36.8

**Option 3 – Example**

Street Name                     Loudon Road  
First Node                             803  
Distance from First Node             318 Ft  
Second Node                             813



# WASHINGTON



Match to Page 8

# WASHINGTON

Cohoos Pond

Washington Pond Rd

8599

Marlow Rd

MARLOW  
WASHINGTON

Barrett Pond

Match to Page 2

# 1

Match to Page 0

Ashtuelot  
River

WASHINGTON  
STODDARD

MARLOW  
STODDARD

0072

0 495 990 1,980 Feet

Match to Page 0



Match to Page 9

# WASHINGTON

0122

0136

0117

0018

0165

0117

0255

0015

0137

0294

Brenda Ln

0293

Karen Ln

0295

Gordon Rd

0292

Russell Millpond Rd

Jefts Rd

# 2

0011

Jefts Rd

8604

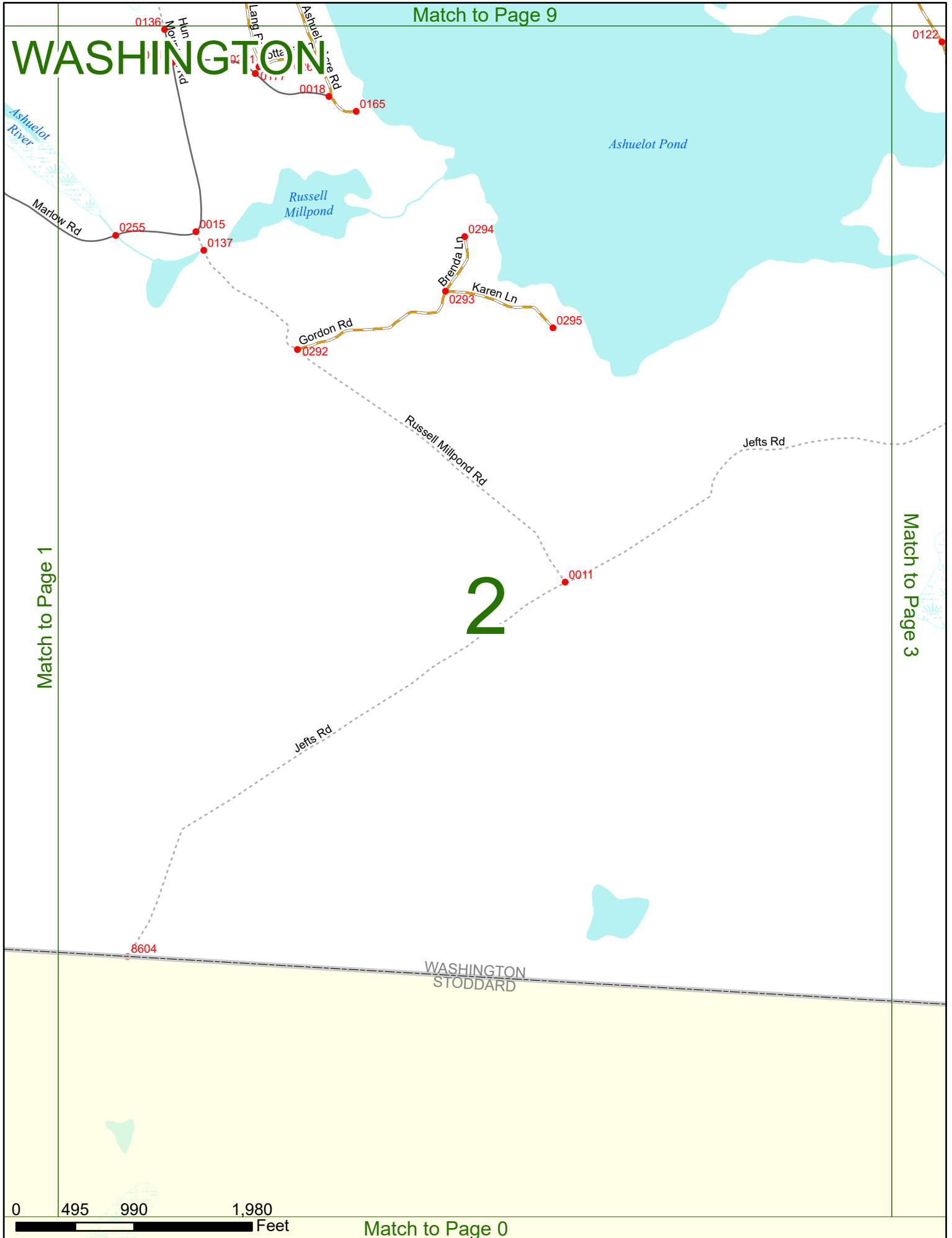
WASHINGTON  
STODDARD

Match to Page 3

Match to Page 1

0 495 990 1,980 Feet

Match to Page 0



# WASHINGTON

Match to Page 10

Match to Page 2

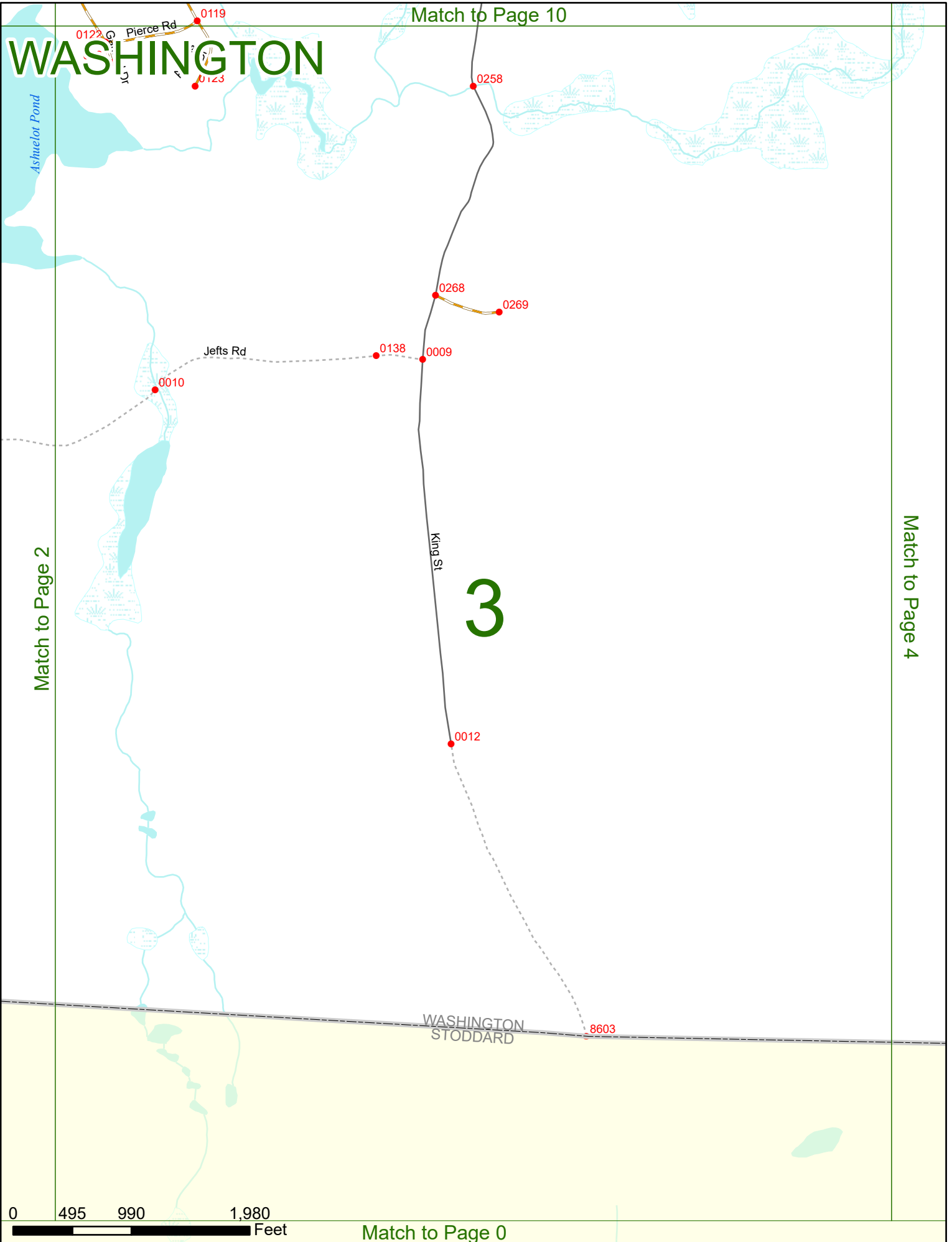
Match to Page 4

## 3

WASHINGTON  
STODDARD

0 495 990 1,980 Feet

Match to Page 0

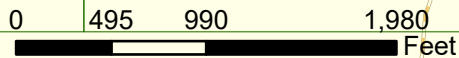
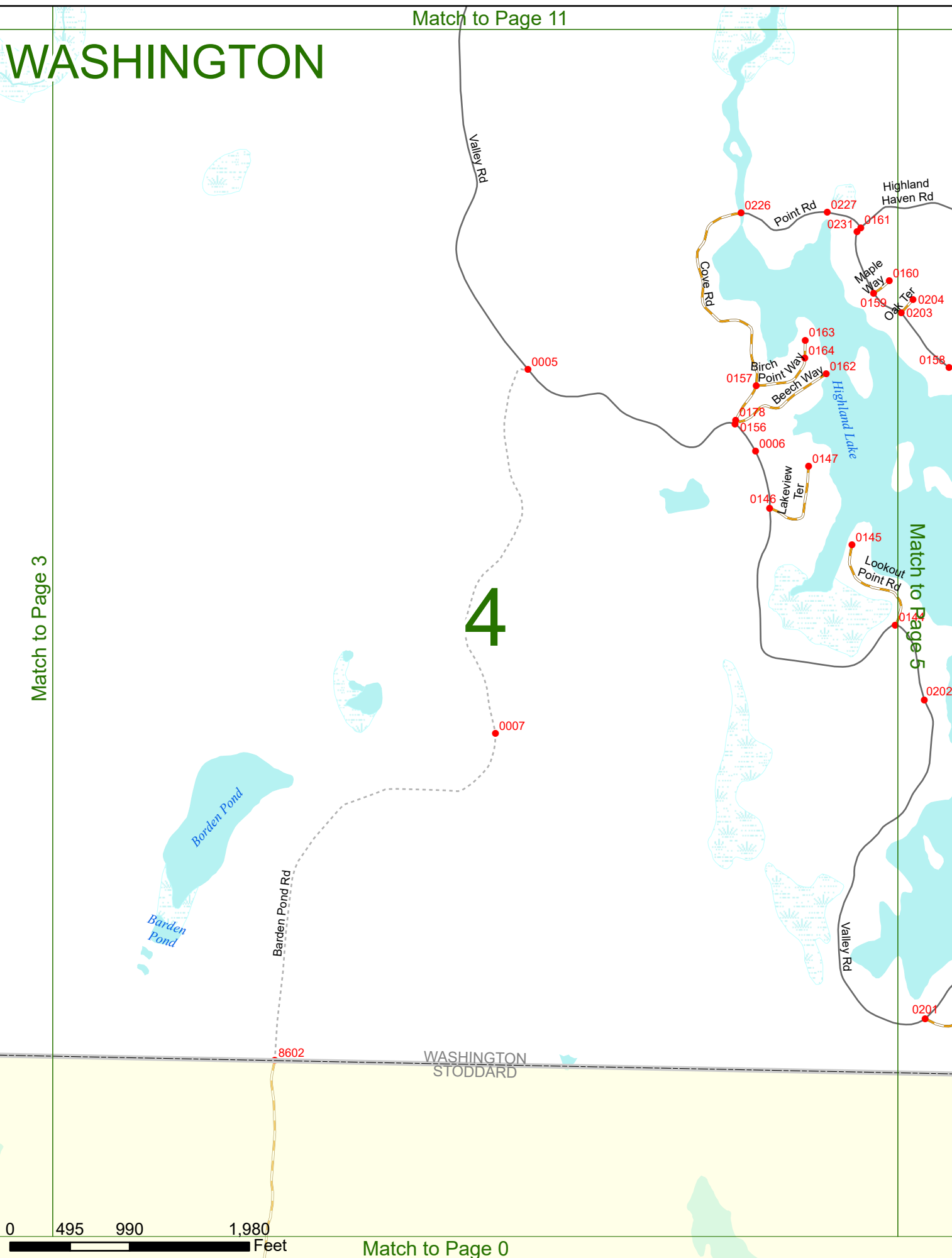


# WASHINGTON

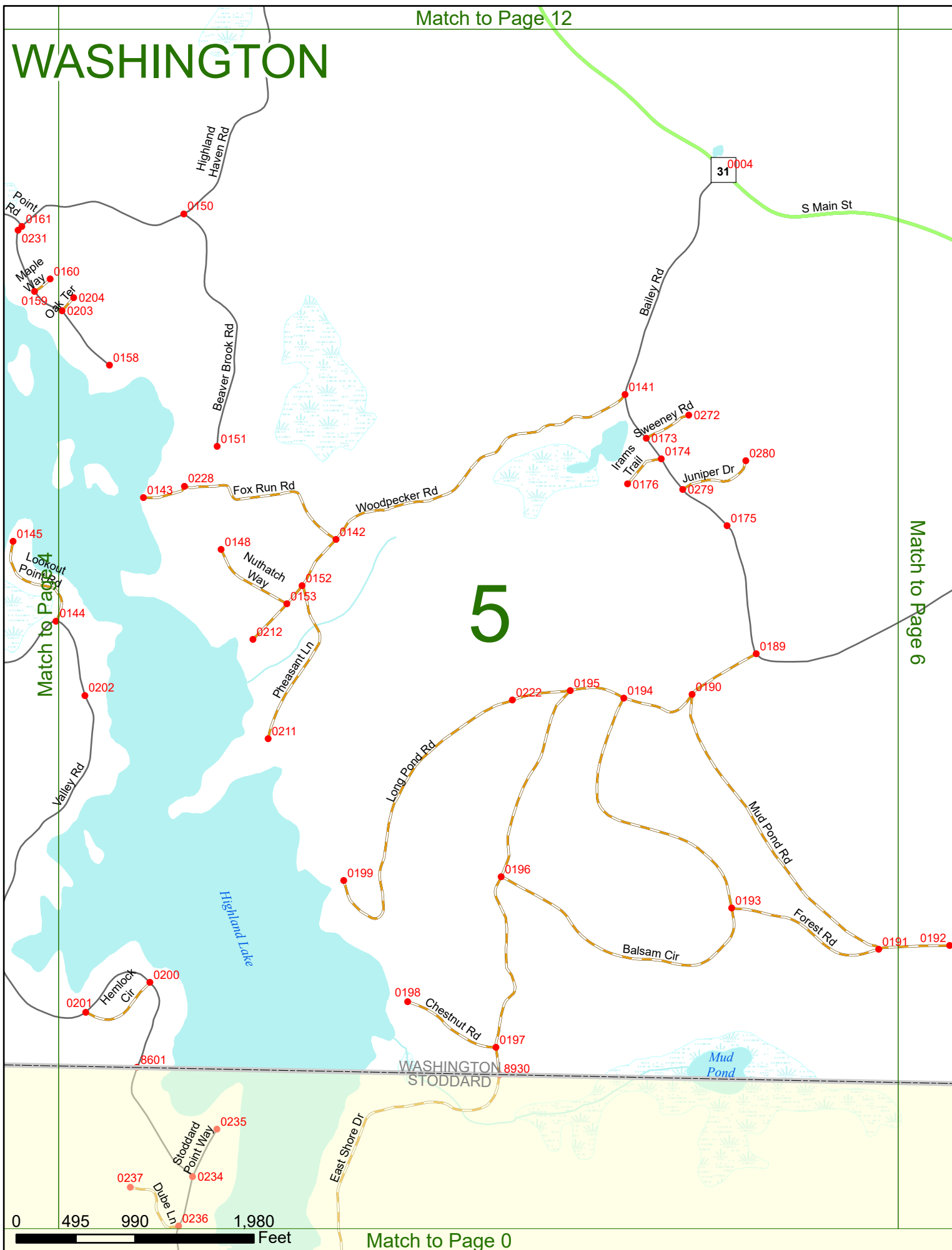
Match to Page 3

# 4

Match to Page 5



# WASHINGTON



# 5

Match to Page 4

Match to Page 6

WASHINGTON  
STODDARD 8930

0 495 990 1,980 Feet

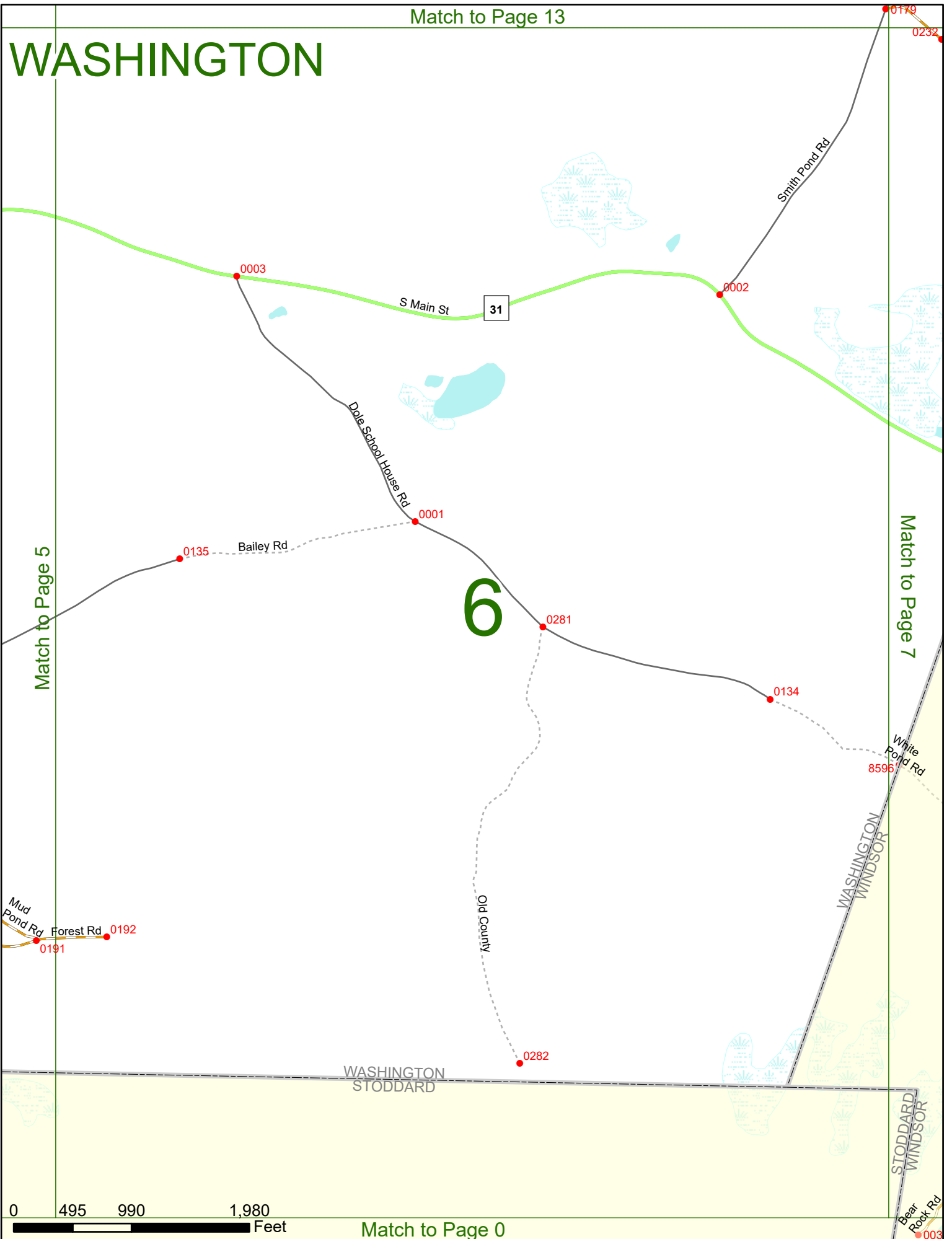
Match to Page 0



# WASHINGTON

Match to Page 5

Match to Page 7



# 6

WASHINGTON  
STODDARD

WASHINGTON  
WINDSOR

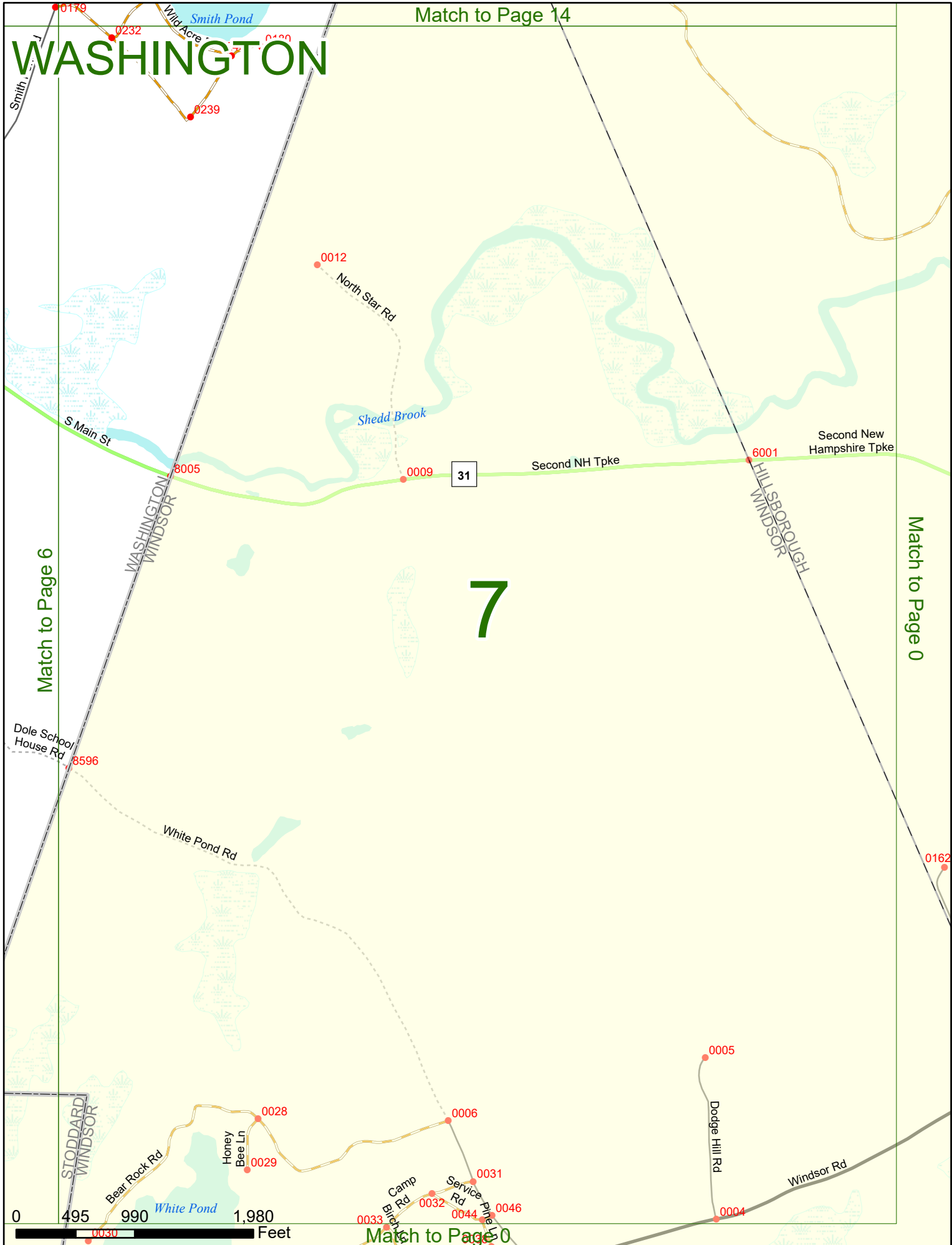
STODDARD  
WINDSOR

0 495 990 1,980 Feet

Bear  
Rock Rd  
003

Match to Page 14


# WASHINGTON



Match to Page 6

Match to Page 0

# 7



Match to Page 0

Huntley Rd

Match to Page 0

# WASHINGTON

LEMPSTER  
MARLOW

8482

W Shore Rd

0101

0100

West Shore Rd

Sand Pond

8481

Sand Pond Rd

0099

Bomely Dr

0098

0110

Match to Page 0

0097

0129

# 8

Ducky Brown Rd

Match to Page 9

8600

Huntley Mtn Rd

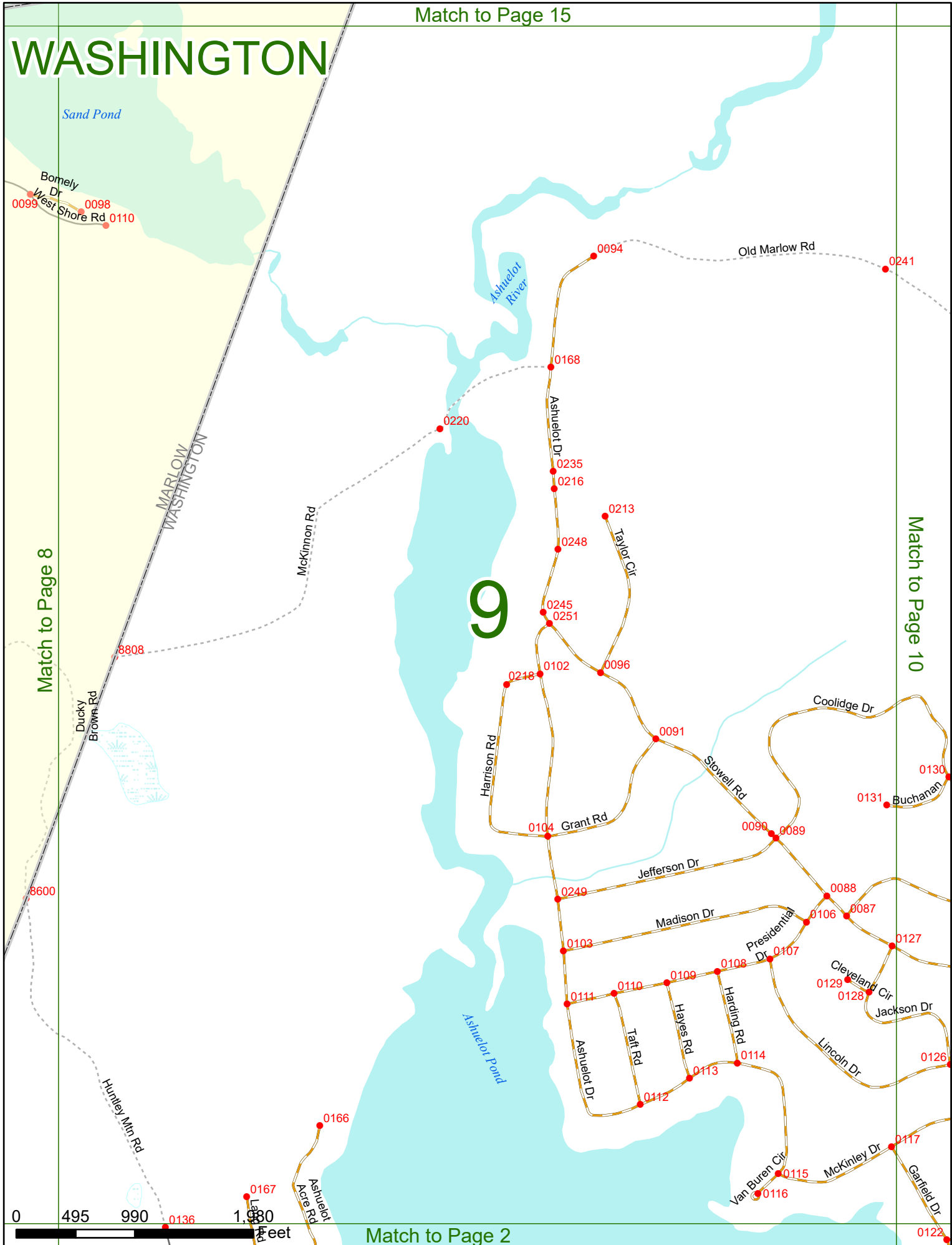
MARLOW  
WASHINGTON

0 495 990 1,980 Feet

Match to Page 1

# WASHINGTON

# 9



Match to Page 8

Match to Page 10



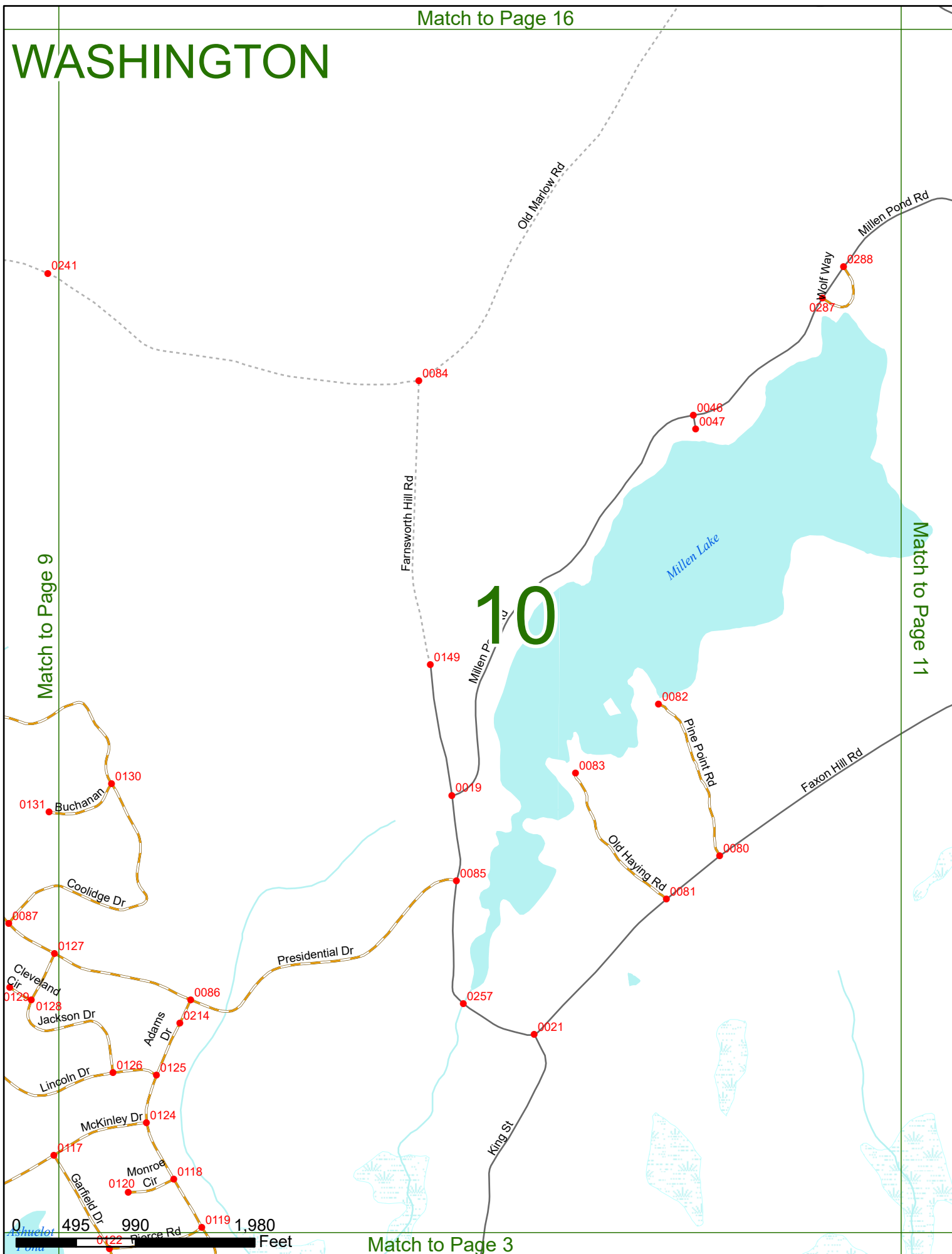
Match to Page 2

# WASHINGTON

Match to Page 9

Match to Page 11

# 10



# WASHINGTON

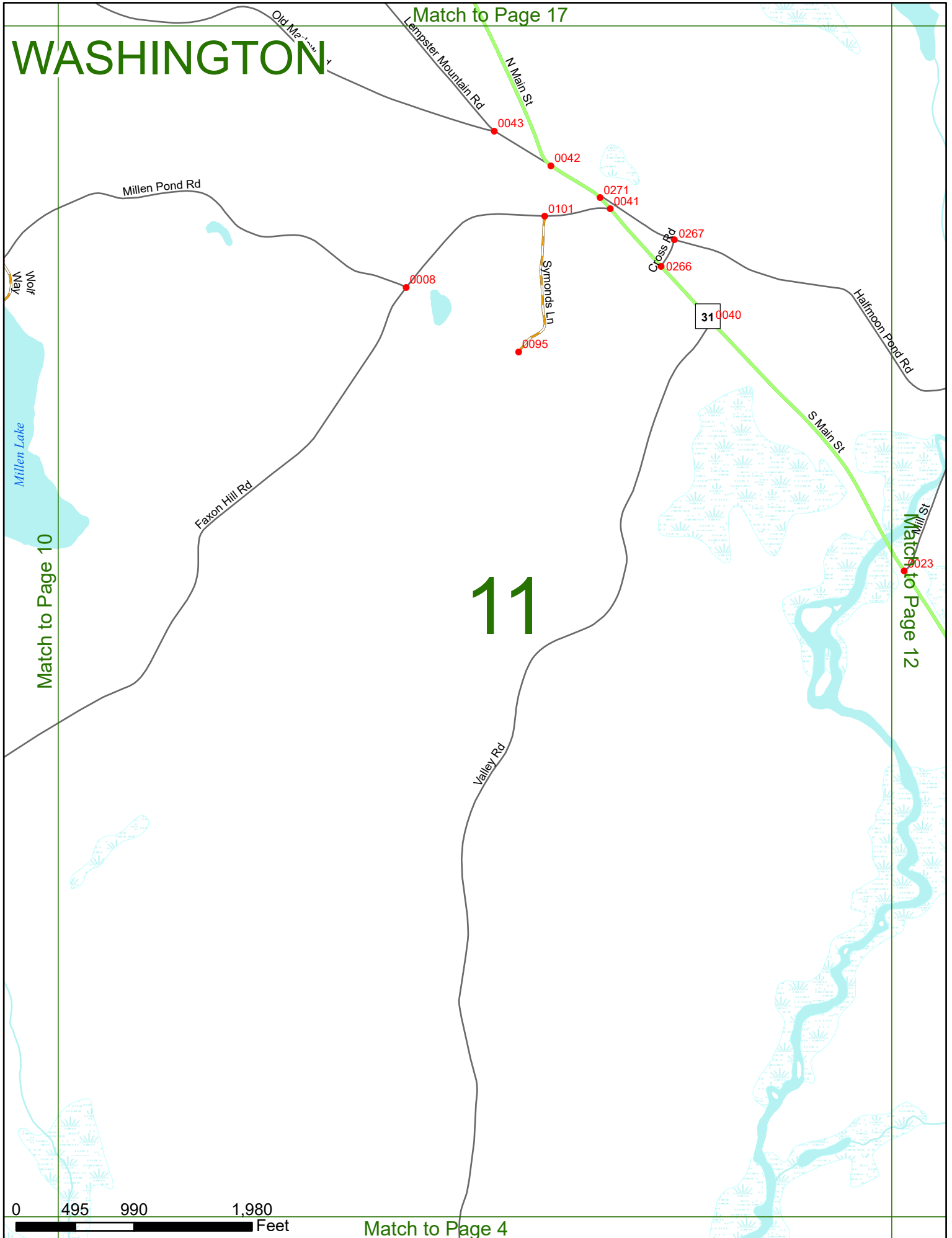
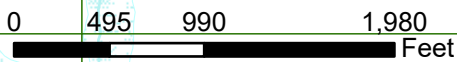
Match to Page 17

Match to Page 10

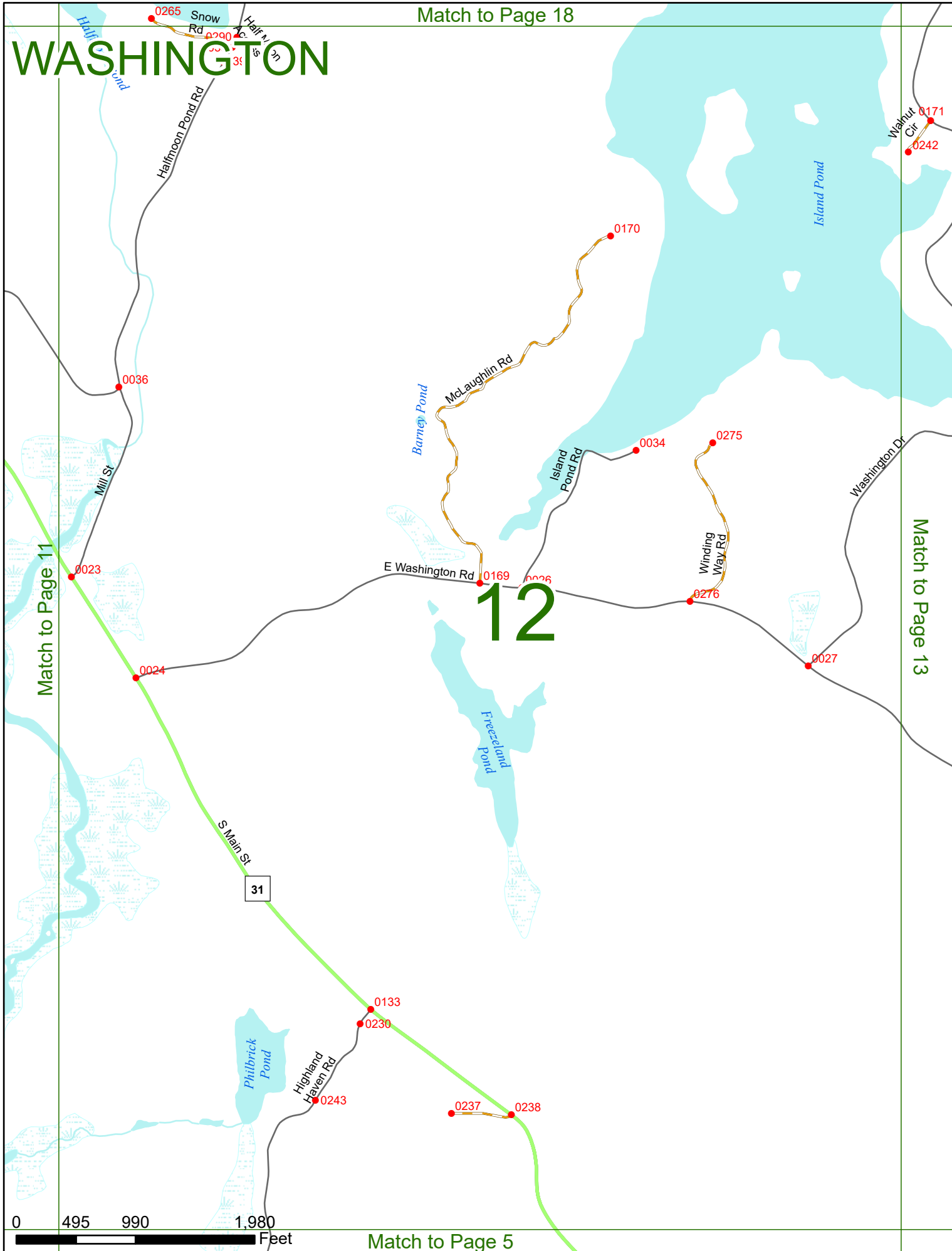
Match to Page 12

# 11

Match to Page 4




# WASHINGTON



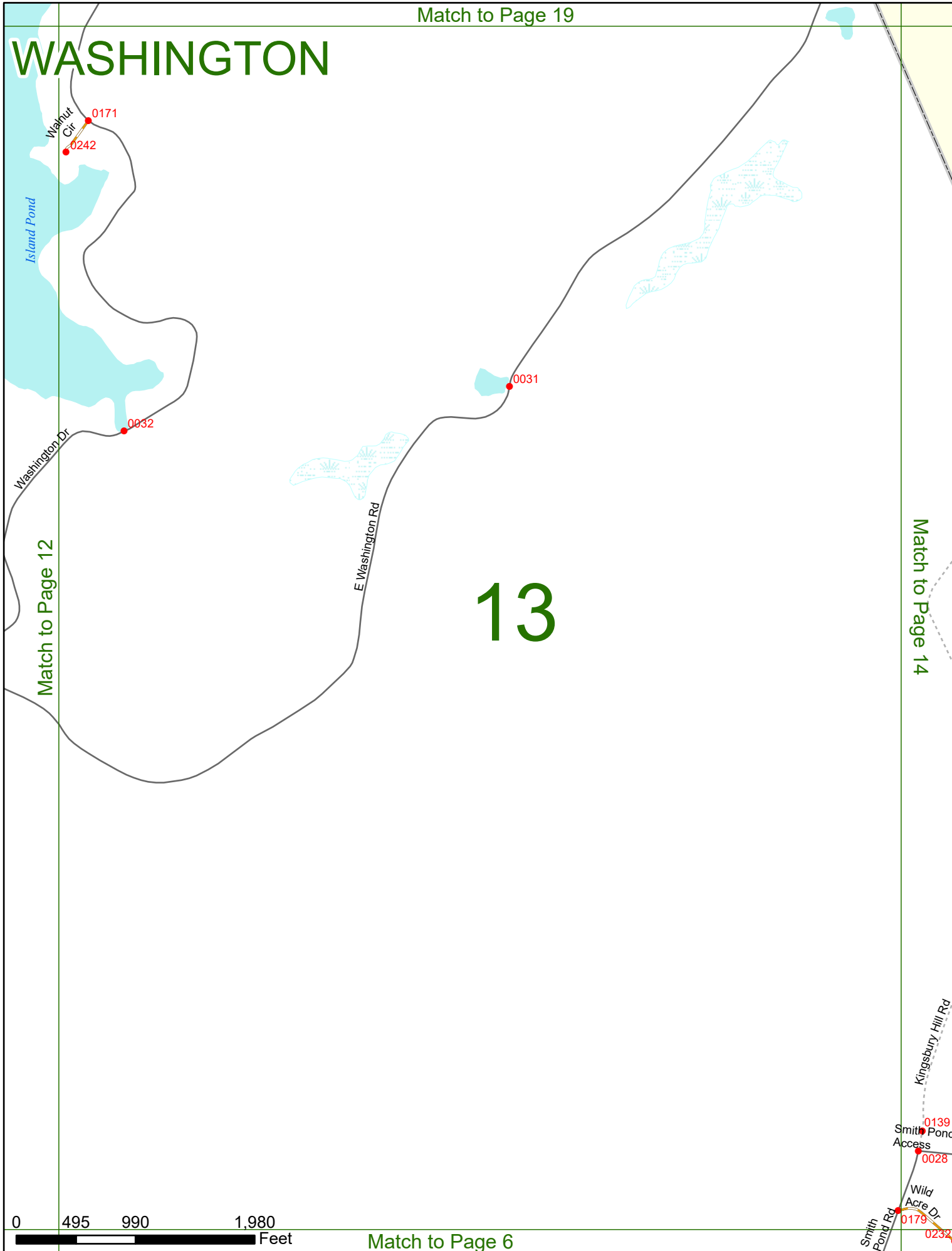
Match to Page 11

Match to Page 13

# 12



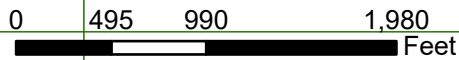
# WASHINGTON



Match to Page 12

Match to Page 14

# 13



Match to Page 6

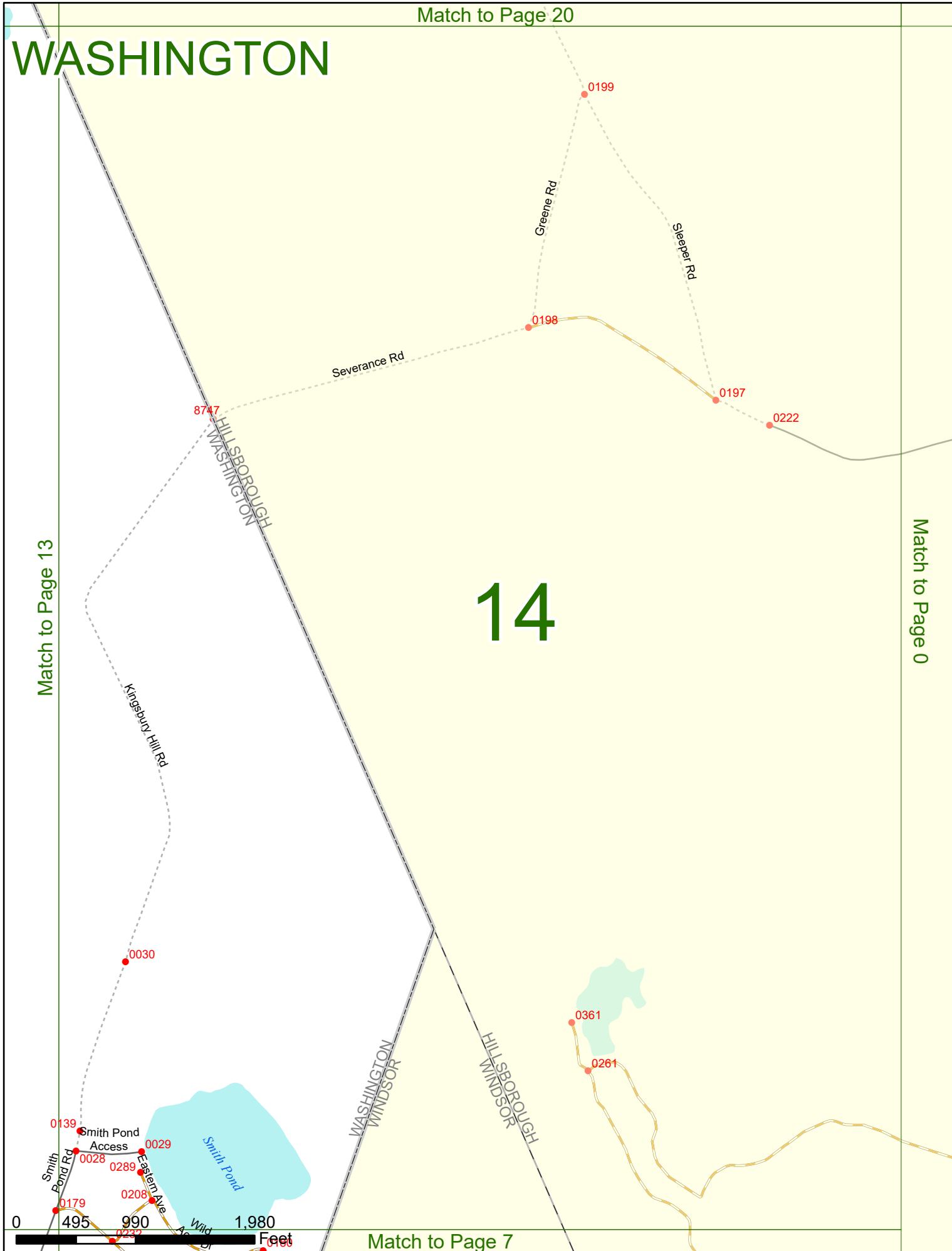


# WASHINGTON

# 14

Match to Page 13

Match to Page 0



Match to Page 0

# WASHINGTON

0267 0212

0275

0291

Match to Page 0

Match to Page 16

# 15

South Rd

Mountain Rd

Long Pond Rd

Echo Ln 0010 0261

0005 0215 0214  
Nutmeg Ln Heron Dr Blue Rd Dam Rd  
0249 0004 0248  
Horned Pout Dr 0294  
0244 0243

0242 0241  
Splake Dr 0252  
0006

0008 Loon Loop 0007  
Long Pond Rd 0009

Sand Pond

Long Pond

LEMPSTER WASHINGTON

LEMPSTER MARLOW

Ashuelot River

0 495 990 1,980 Feet

Match to Page 9

# WASHINGTON

Pillsbury SP

Fletcher Pond

31

0048

N Main St

0291

0284

Twin Bridge Rd

0283

0188

0001

Mountain Rd

0223

Match to Page 15

Match to Page 17

# 16

LEMPSTER  
WASHINGTON

Washington Heights Rd

0183

0185

Lempster Mountain Rd

Old Burbank Rd

Ashtelot River

0045

0140

0044

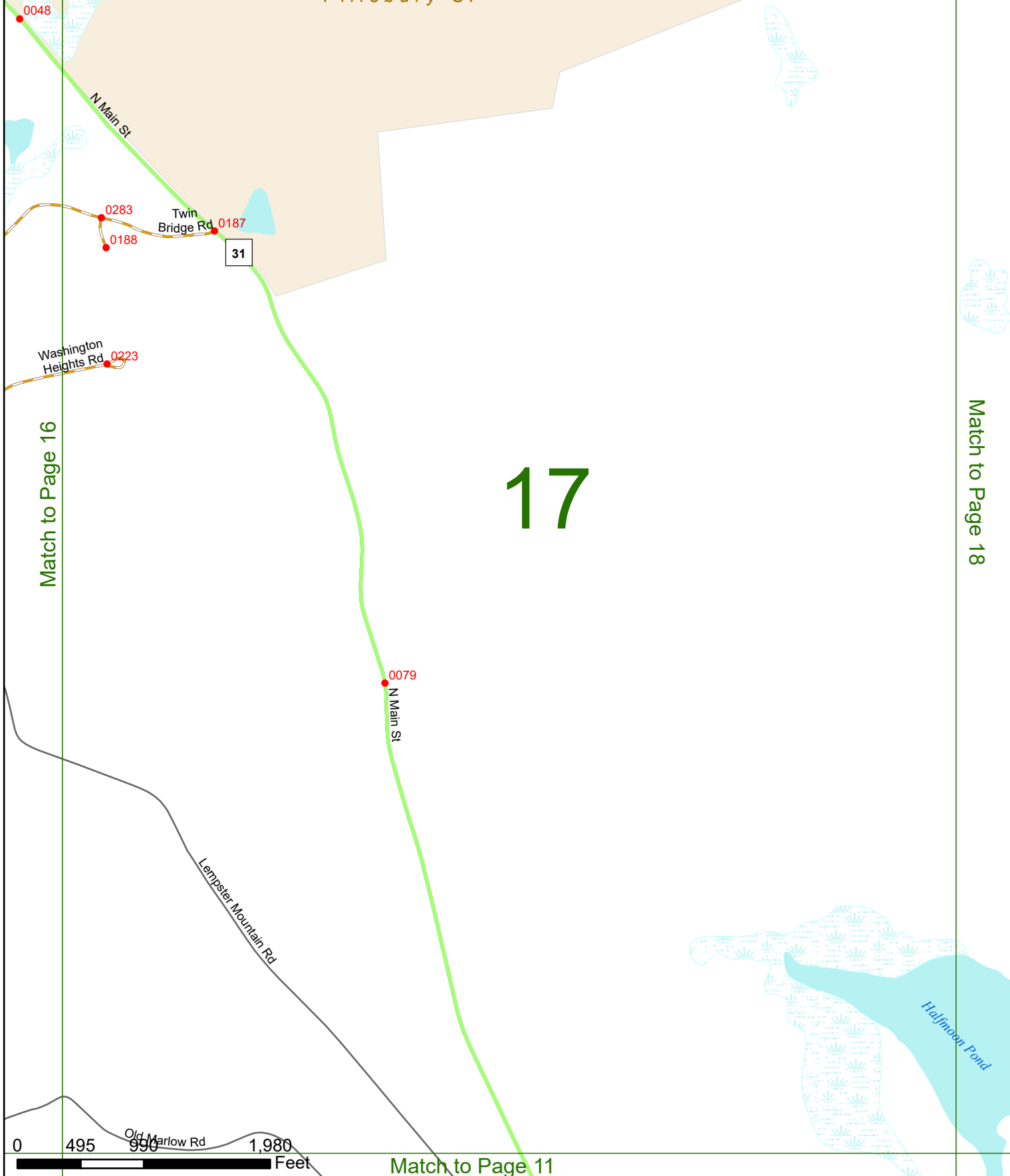
Old Marlow Rd

0 495 990 1,980 Feet

Match to Page 10

# WASHINGTON

*Pillsbury SP*



Match to Page 16

Match to Page 18

# 17



Dillsbury SP  
**WASHINGTON**

Match to Page 24

**18**

Match to Page 17

Match to Page 19

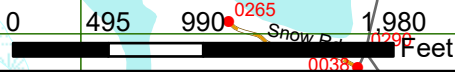
Halfmoon Pond Rd

Lovell Mountain Rd

Halfmoon Pond

Island Pond

Washington Dr



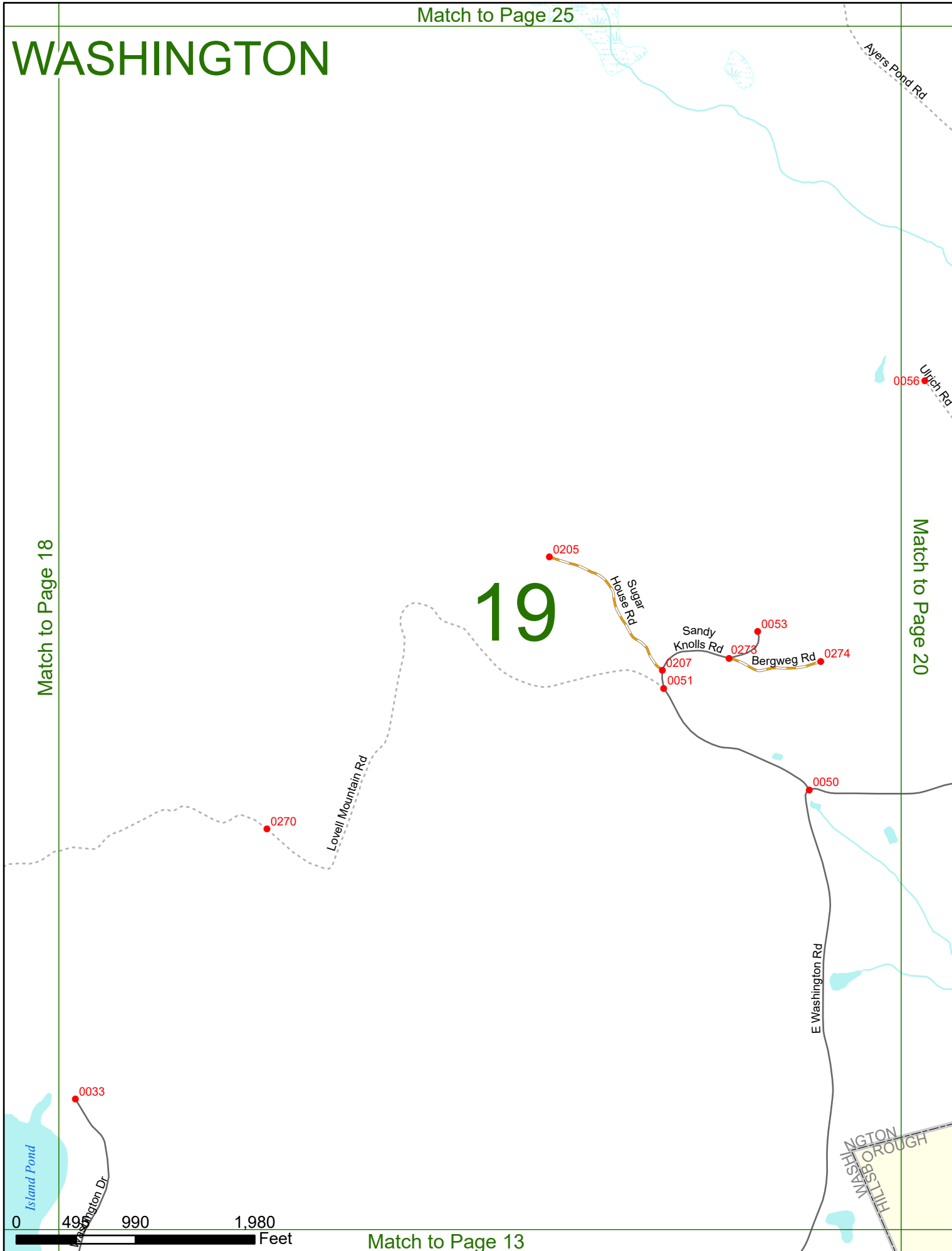
Match to Page 12

# WASHINGTON

Match to Page 18

Match to Page 20

# 19



0 490 990 1,980 Feet

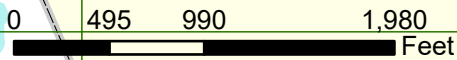
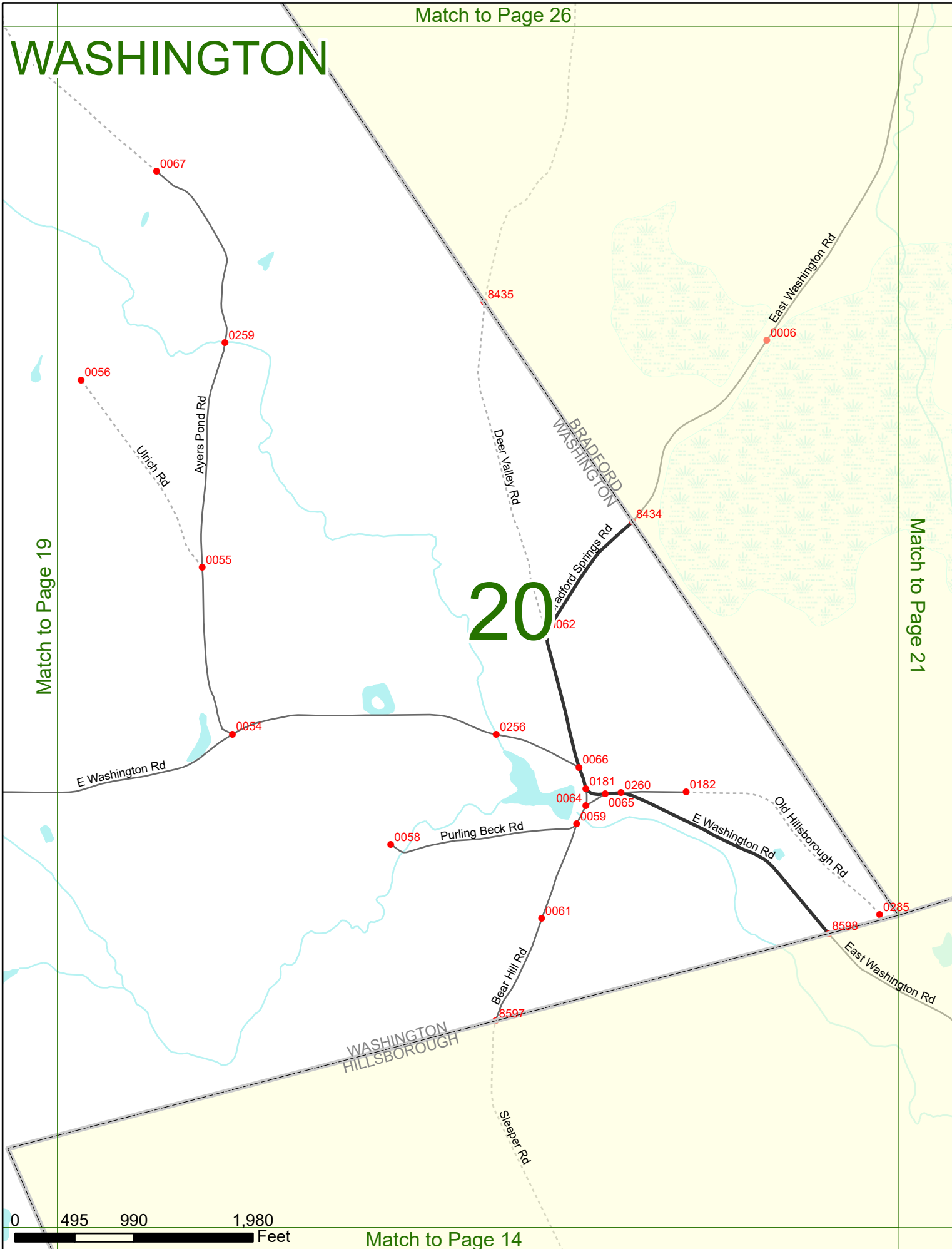
WASHINGTON  
HILTSBOROUGH

# WASHINGTON

# 20

Match to Page 19

Match to Page 21



# WASHINGTON

East Washington

Match to Page 20

Match to Page 0


# 21

BRADFORD  
HILLSBOROUGH

Mud Pond

0285

East Washington R880





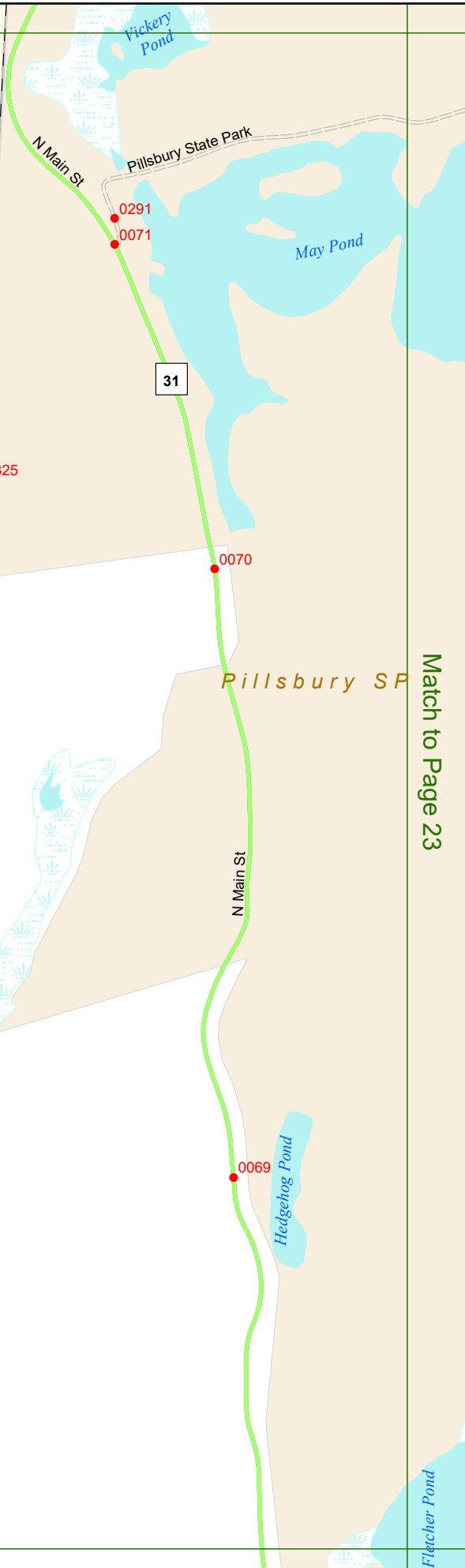
# WASHINGTON

Match to Page 0

Match to Page 23

# 22

LEMIN  
WASHINGTON



Match to Page 28

# WASHINGTON



Match to Page 22

Match to Page 24

0 495 990 1,980 Feet

Match to Page 17

Match to Page 29

# WASHINGTON

Halfmoon Pond Rd 0286

Ayers Pond Rd

Bog Brook

Halfmoon Pond Rd

# 24

Pillsbury SP

0075

Match to Page 25

Match to Page 23

Frog Pond

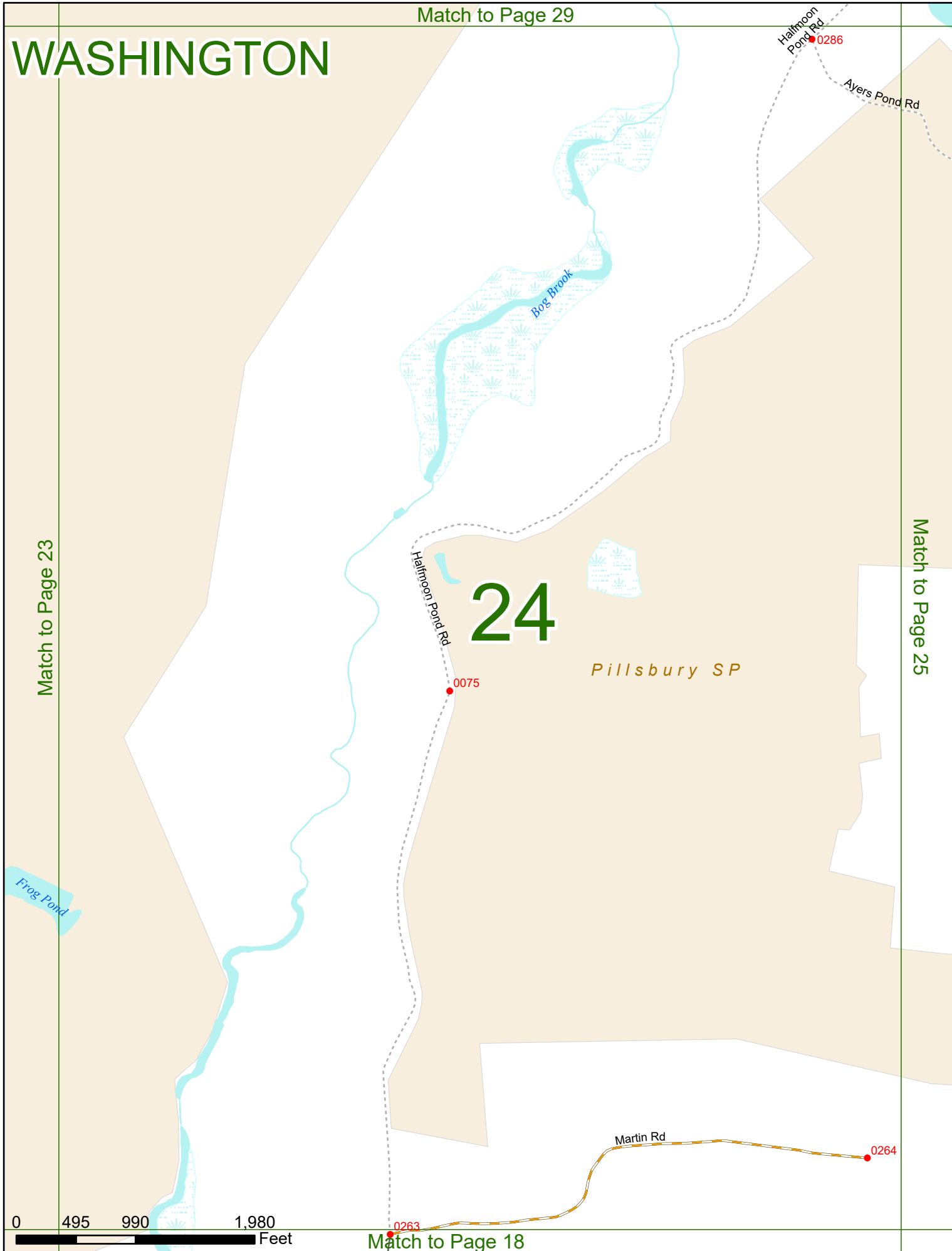
Martin Rd

0264

0263

0 495 990 1,980 Feet

Match to Page 18



# WASHINGTON

Pillsbury SP

Ayers Pond

0277

# 25

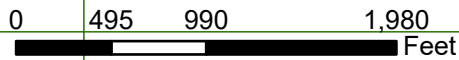
Ayers Pond Rd  
0068

BRADFORD  
WASHINGTON

Match to Page 24

Match to Page 26

Martin Rd 0264



Match to Page 0

# WASHINGTON

Deer Valley Rd

0068



# 26

0391

0008

Deer Valley Rd

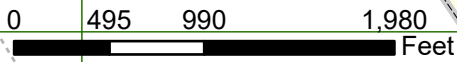
0007

Match to Page 0

Match to Page 25

BRADFORD  
WASHINGTON

East Washington Rd



Match to Page 20

# WASHINGTON

# 27

Match to Page 0

Match to Page 28

GOSHEN  
LEMPSTER

6118 GOSHEN  
WASHINGTON

LEMPSTER  
WASHINGTON

31

N Main St  
0078

*Pillsbury SP*

Vickery Pond

0322

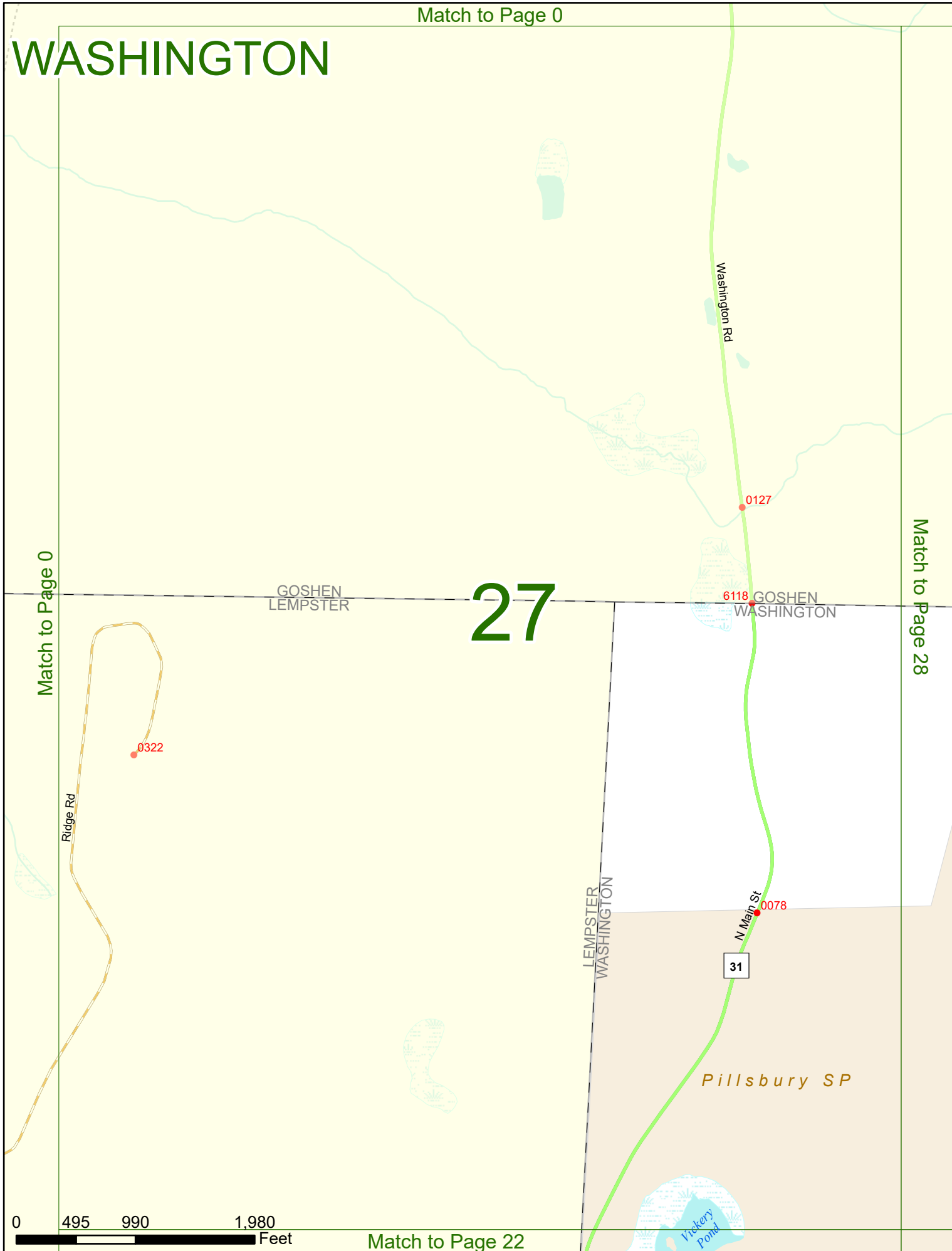
0127

Ridge Rd

Washington Rd

0 495 990 1,980 Feet

Match to Page 22



# WASHINGTON

Match to Page 27

Match to Page 29

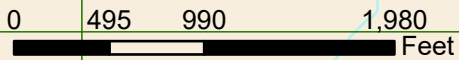
28

GOSHAWK  
WASHINGTON

*Pillsbury SP*

*North Pond*

*Bear Pond*



Match to Page 23

Match to Page 0

# WASHINGTON

*Mount Sunapee SP*

NEWBURY  
GOSHEN

BRADFORD  
WASHINGTON

29  
SHEN  
WASHINGTON

*Pillsbury SP*

Match to Page 28

Match to Page 30

*Bear Pond*

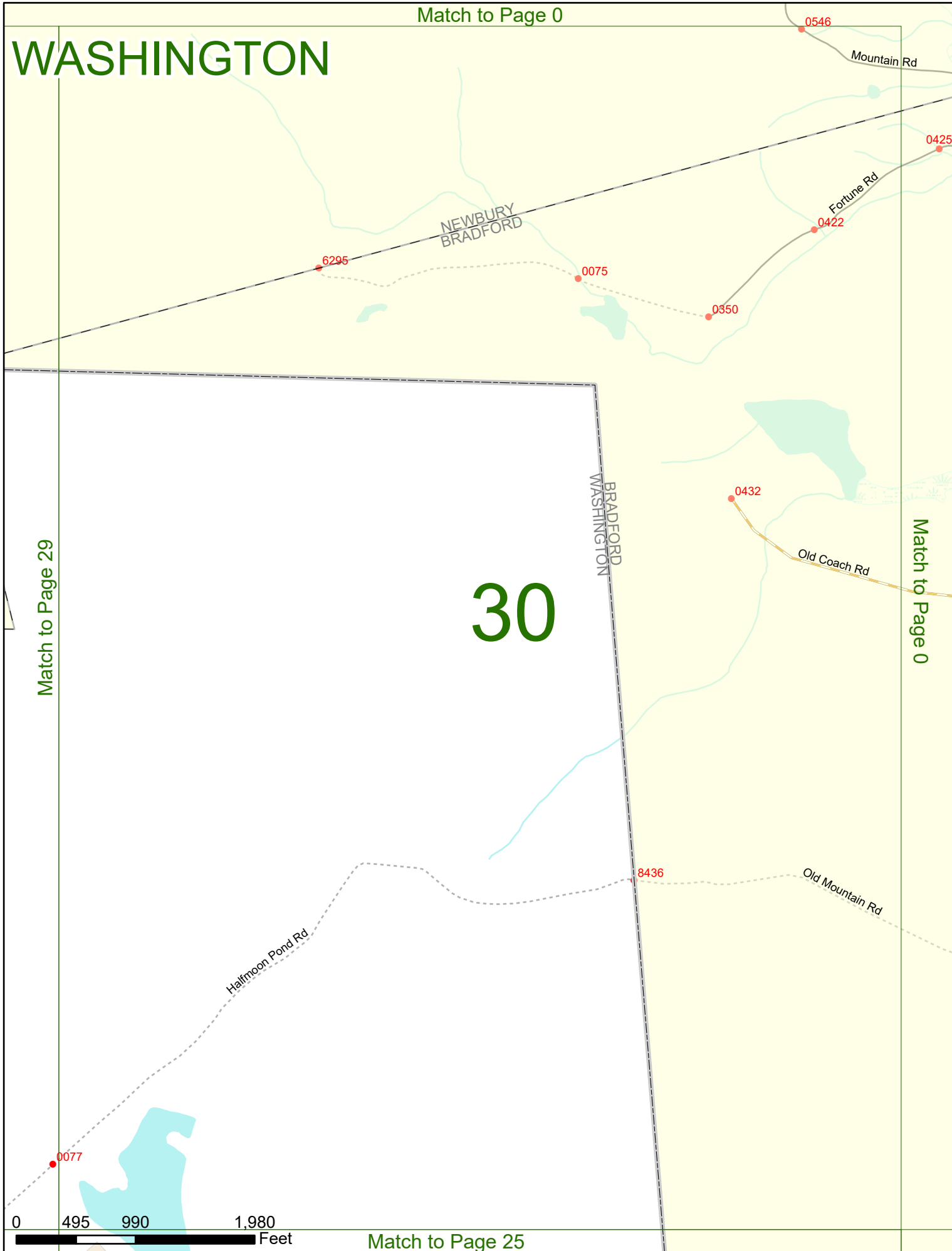
0 495 990 1,980 Feet

Match to Page 24

Halfmoon Pond Rd 0077  
0286



# WASHINGTON



Match to Page 29

Match to Page 0

# 30

0 495 990 1,980 Feet

Match to Page 25