



Maps and data sets are not guaranteed to be free from errors and omissions. Data is in a constant state of update and correction by various groups and agencies. Information displayed on this map is the best available at the time of publication.

2025 Nodal Reference Bookmap

LEGEND



NHDOT will accept crash locations based on the State of NH Uniform Police Traffic Accident Report.

Crash occurred on:

Option 1 Street Address
 123 Main Street

Option 2 Route No and/or Distance from NESW Intesecting Road, Bridge,
 Street name Intersecting Street Town/County line
 Main Street 500 E Oak Street

Option 3 First Node Distance from First Node Second Node
 515 212 632

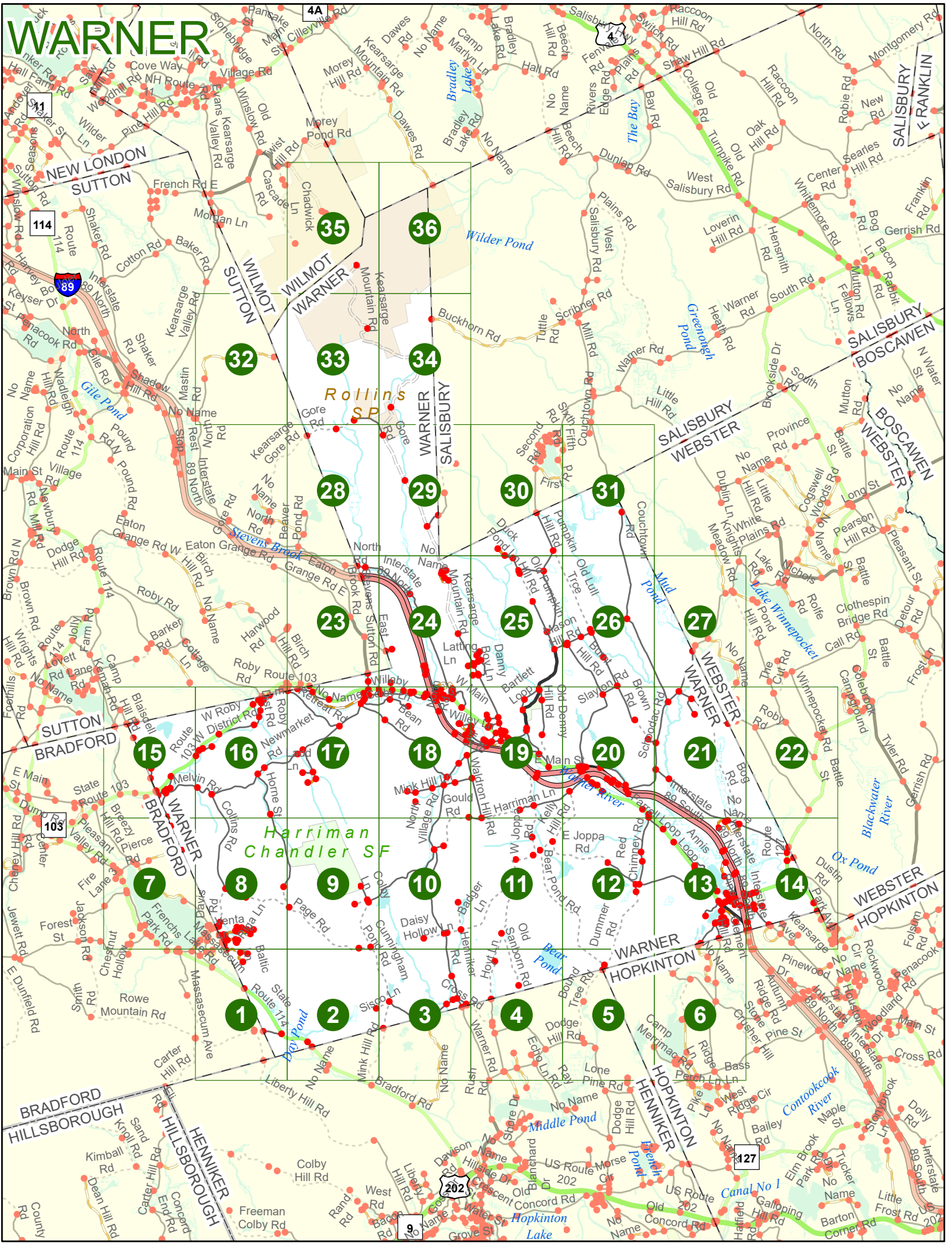
Option 4 Route No and/or Mile Marker on Interstate Only NESW Mile (Marker)
 Street name
 189S 700 feet S 36.8

Option 3 – Example

Street Name Loudon Road
First Node 803
Distance from First Node 318 Ft
Second Node 813

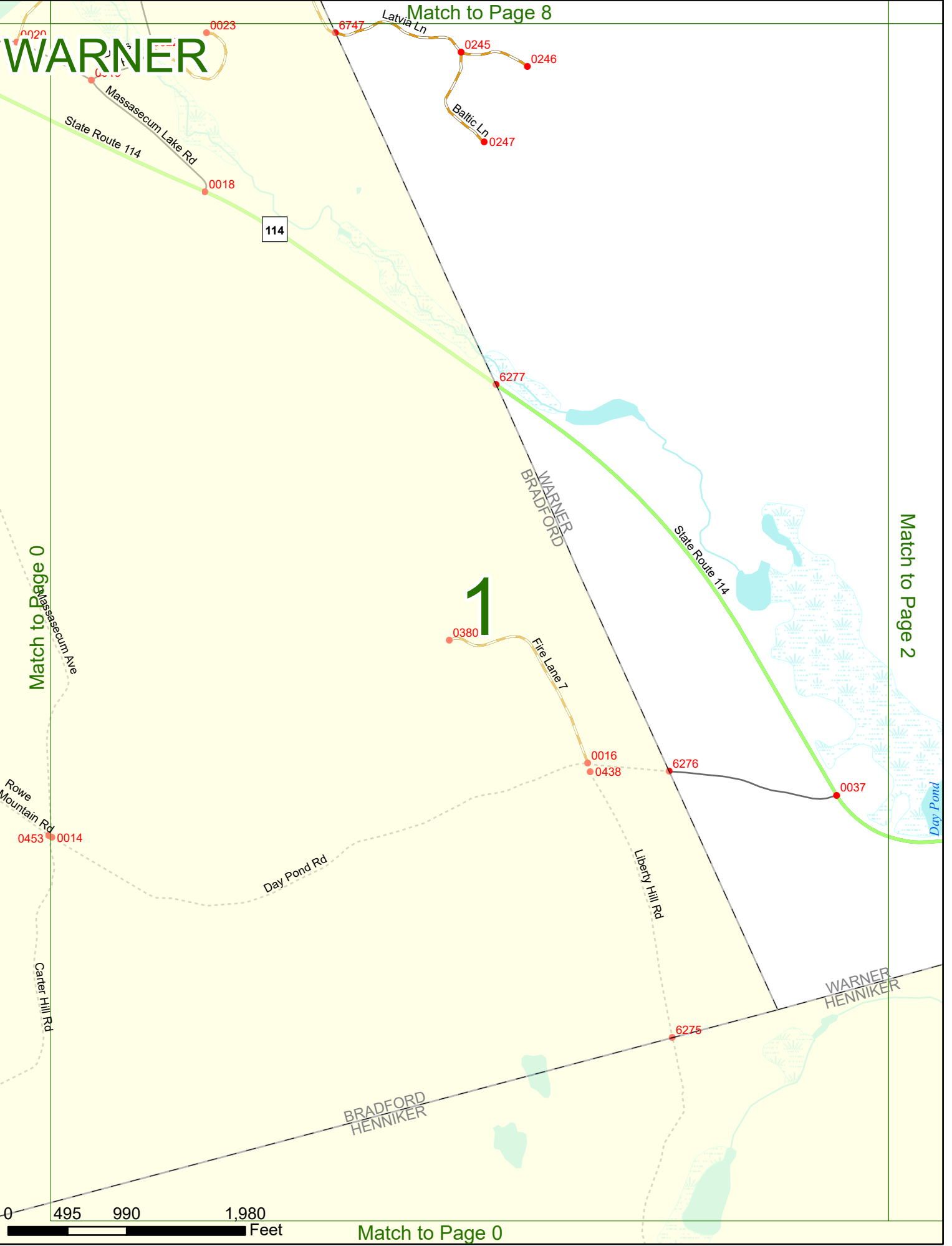


WARNER



Match to Page 8

WARNER



Match to Page 2

Match to Page 0

Match to Page 0

0 495 990 1,980 Feet

BRADFORD
HENNIKER

WARNER
HENNIKER

WARNER
BRADFORD

1

WARNER

Cunningham Pond Rd

Match to Page 3

0360

2

Match to Page 1

6326

0037

Day Pond

State Route 114

0317

6327

WARNER
HENNIKER

114

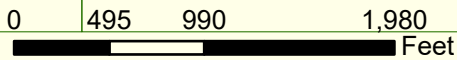
0287

0286

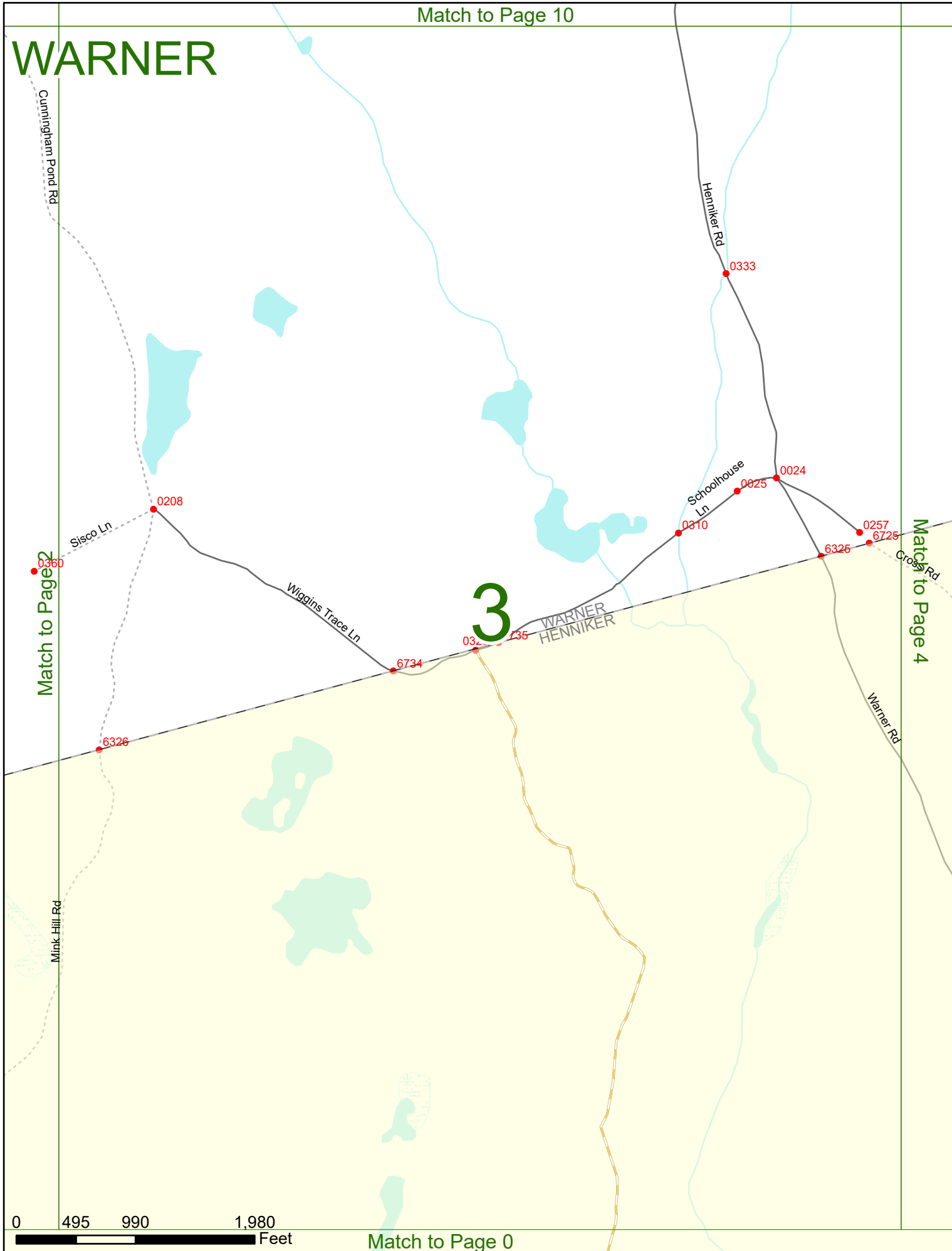
Aney Brook

Bradford Rd

Mink Hill Rd



WARNER



Match to Page 2

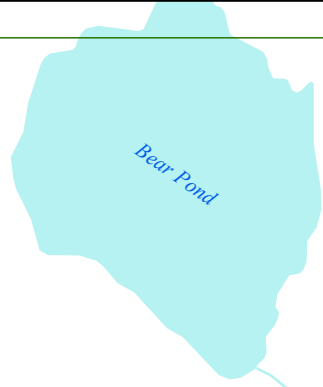
Match to Page 4

Match to Page 0

0 495 990 1,980 Feet

WARNER

Match to Page 11



4

Match to Page 5

Match to Page 3

0257
6725

0022

Old Sanborn Rd

0211

WARNER
HENNIKER

6324

Colleague Pond Rd
Colleague Pond

Cross Rd

0225

0263

0222

Hemlock Corner Loop

Warner Rd

Dodge Hill Rd

0223

0290

0220

Echo Ln

0221

0440

0288

0219

0293

Rush Rd

Ray Rd

0 495 990

1380

Feet

Match to Page 0

Match to Page 12

WARNER

Bear Pond

Bear Pond Rd

Dummer Rd

WARNER
HOPKINTON

0209

6254

0732

Bound Tree Rd

WARNER
HENNIKER

Bound Tree Rd
0227

5

Match to Page 4

Match to Page 6

HOPKINTON
HENNIKER

0262

0224

0384

Dodge Hill Rd

Grassy Pond

0341

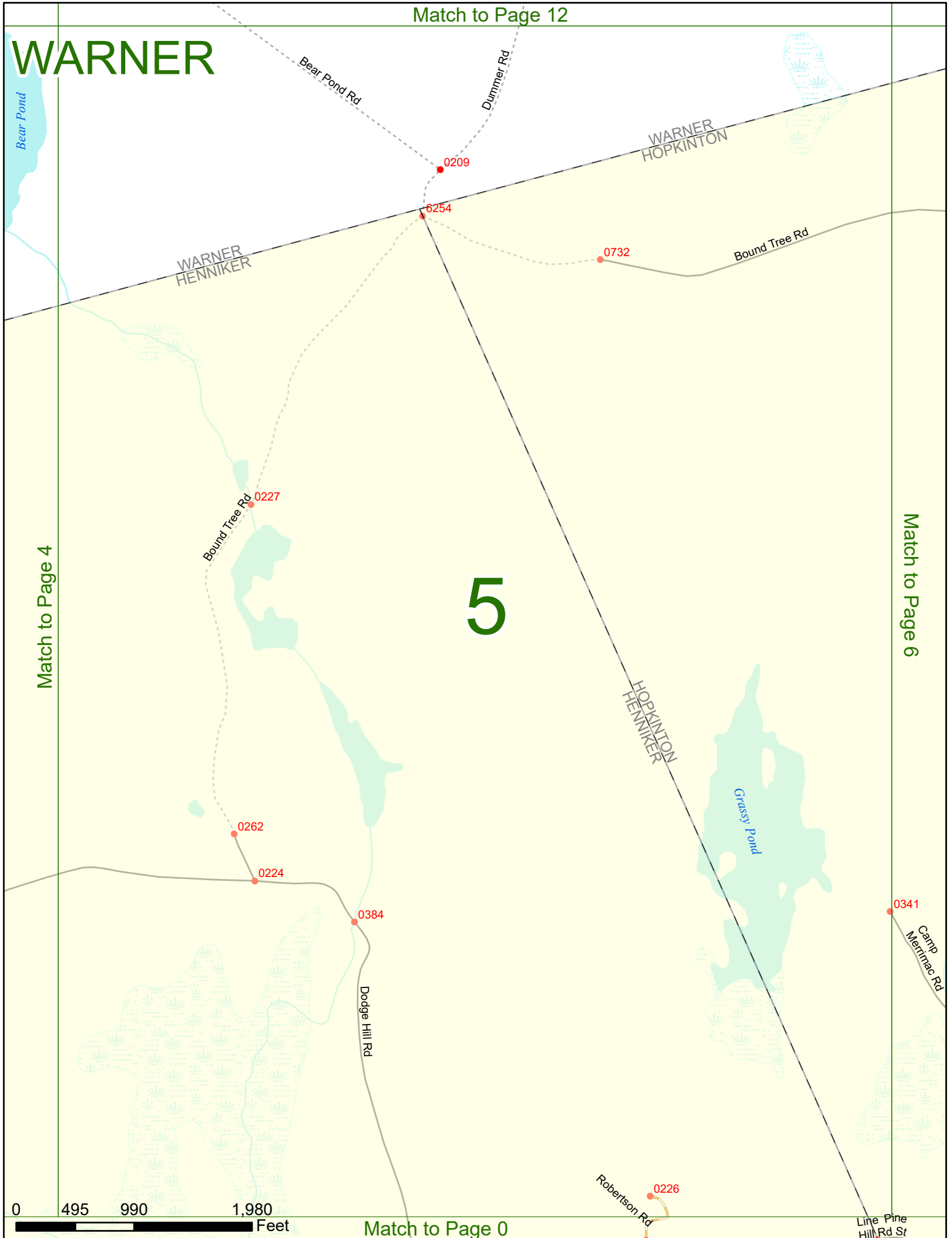
Camp
Merimac Rd

Robertson Rd
0226

Line Pine
Hill Rd St

0 495 990 1,980 Feet

Match to Page 0



WARNER

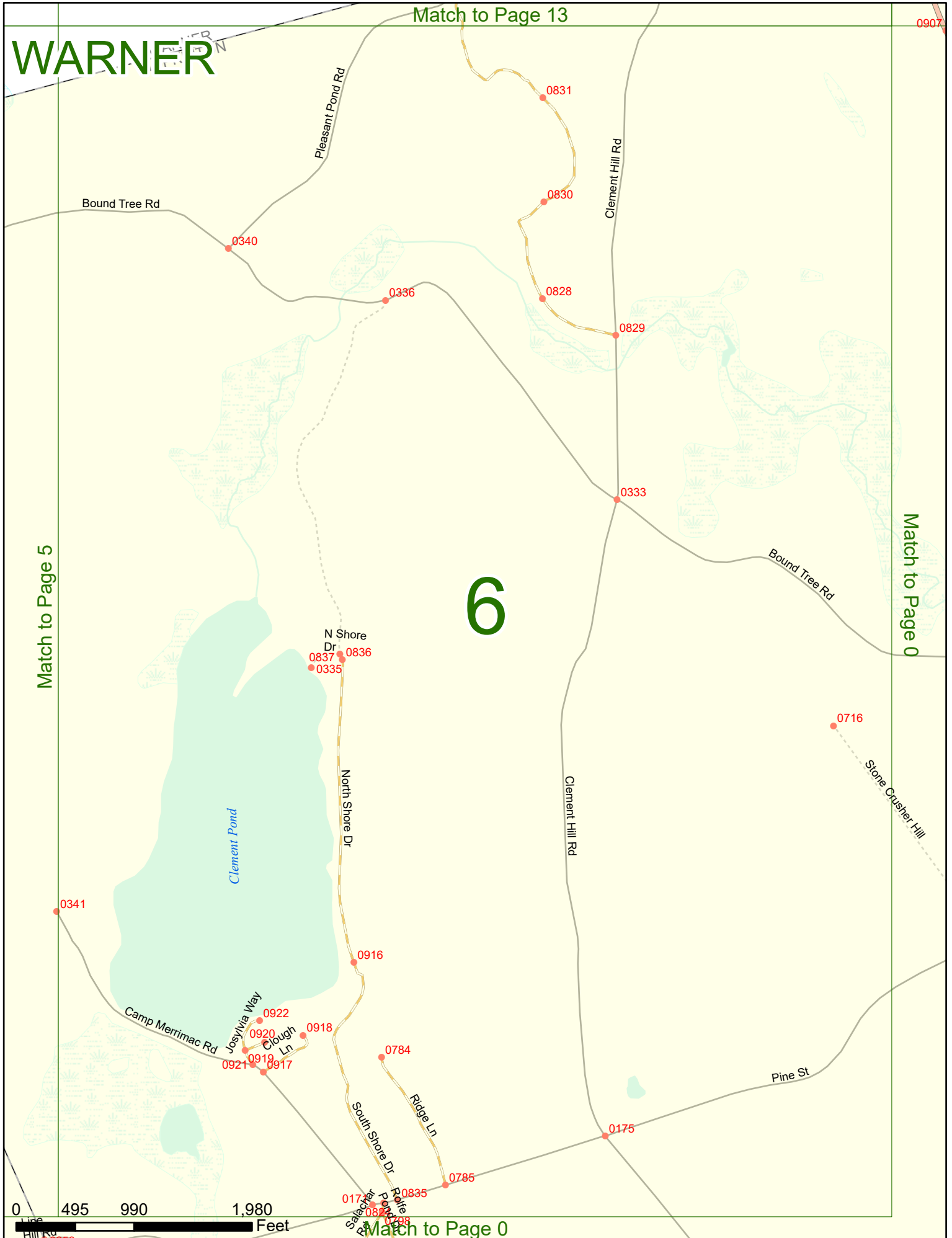
Match to Page 13

0907

Match to Page 5

Match to Page 0

6

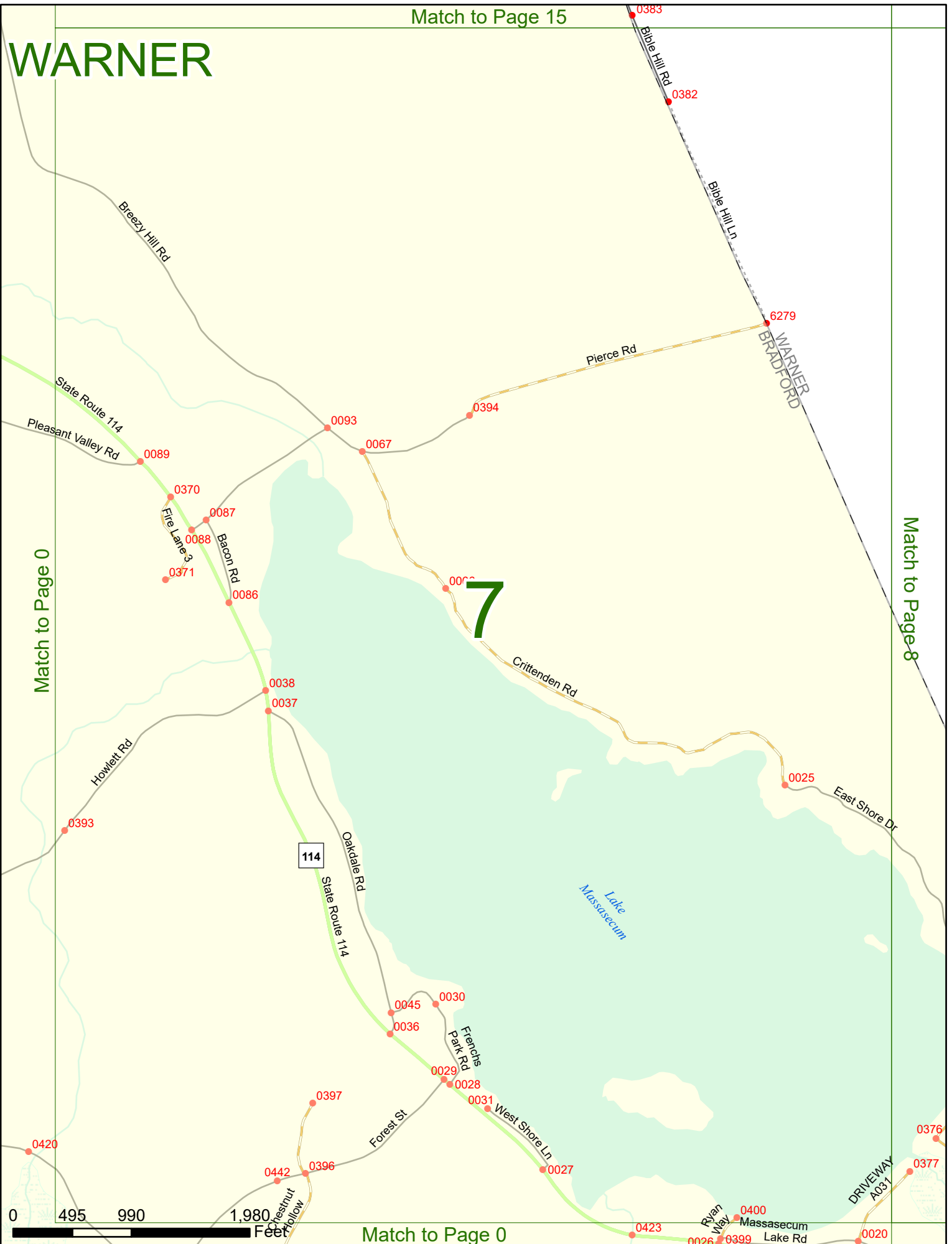


Match to Page 0

WARNER

Match to Page 0

Match to Page 8



Match to Page 17

WARNER

*Harriman
Chandler SF*

9

Match to Page 10

Cunningham Pond

Match to Page 8

Horne St

Colby Ln

Glover Trce

Cunningham Pond Rd

Collins Rd

Page Rd

0 495 990 1,980 Feet

Match to Page 2

0028

0034

0029

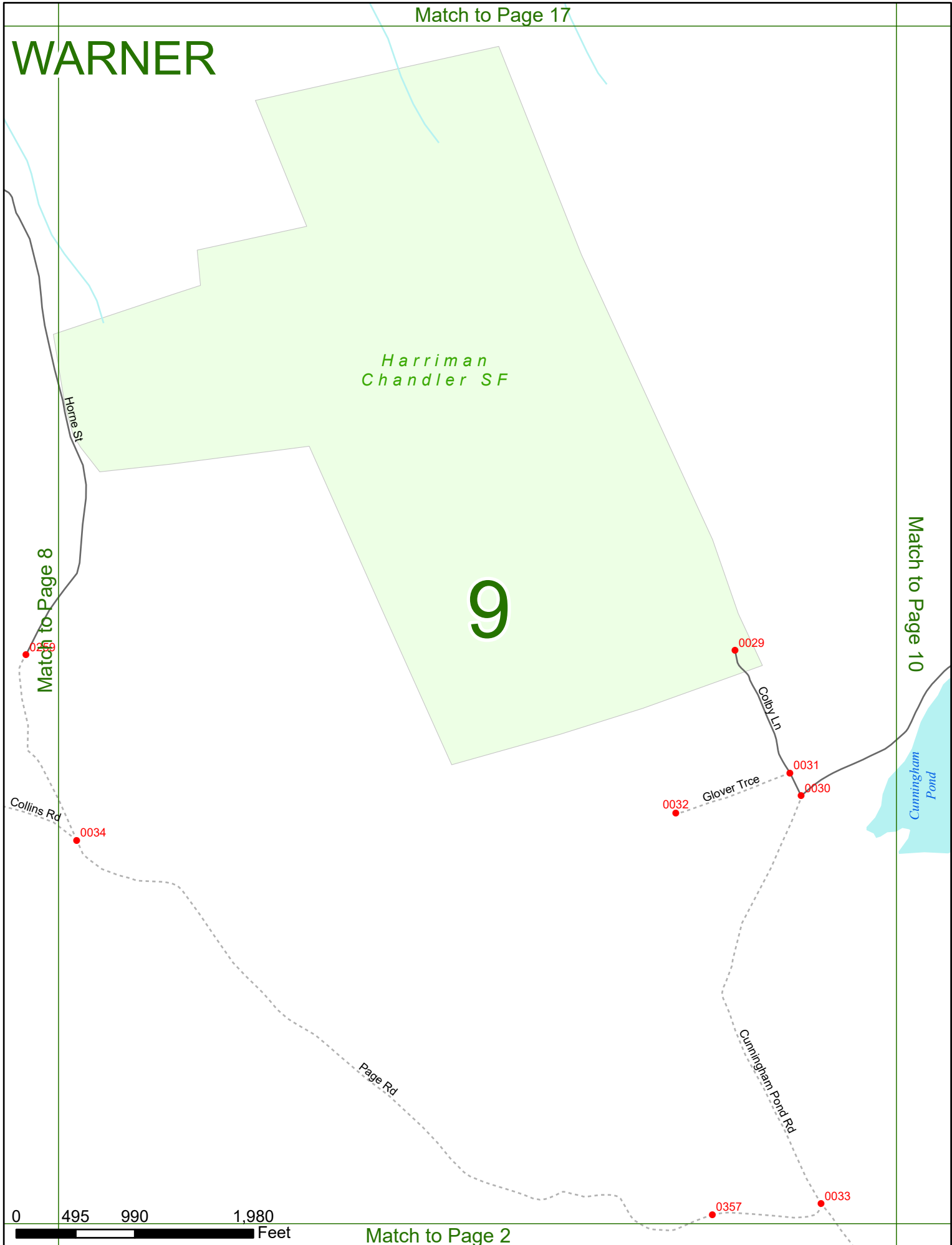
0032

0031

0030

0357

0033



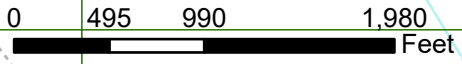
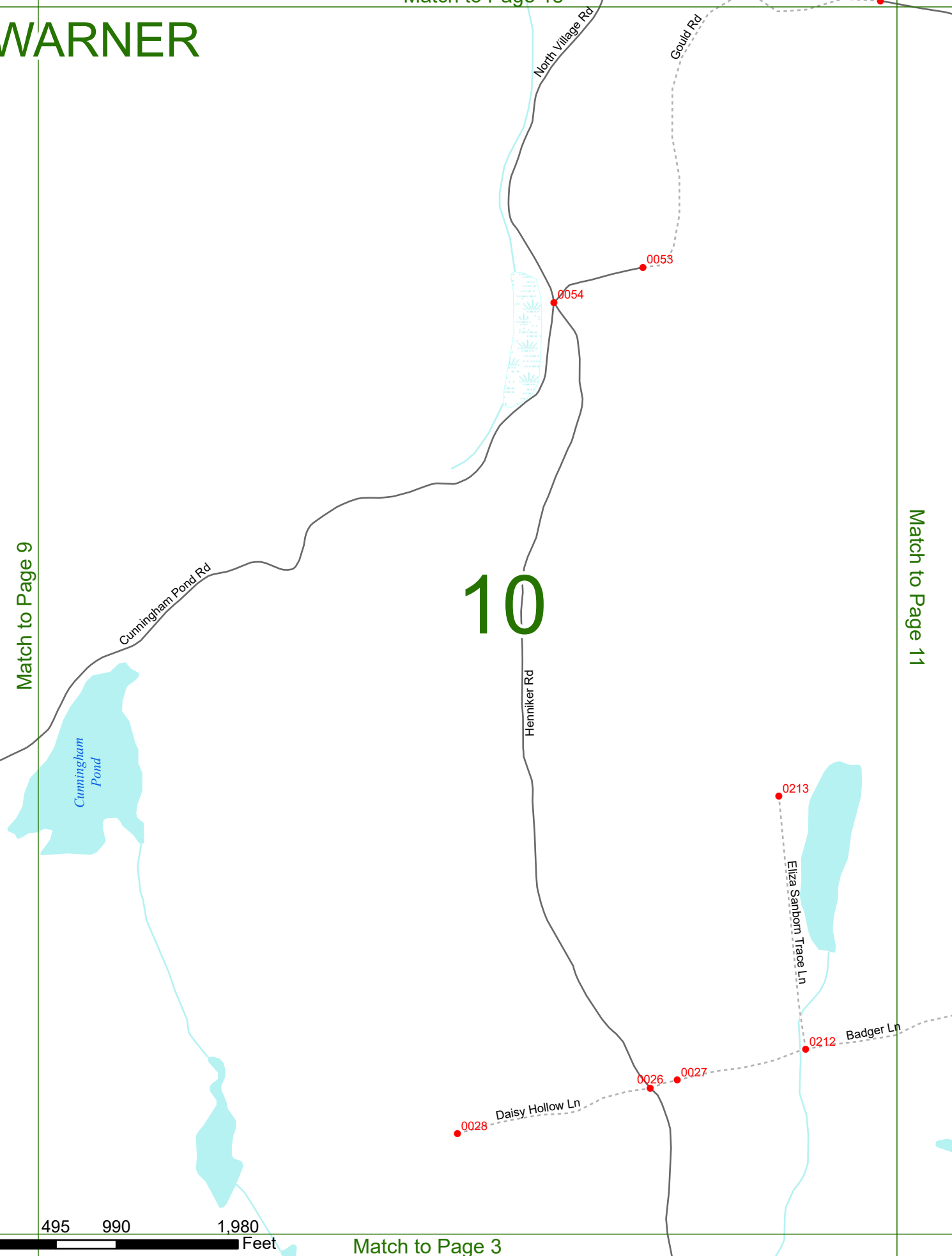
Match to Page 18

WARNER

Match to Page 9

Match to Page 11

10



Match to Page 3

Match to Page 19

WARNER

Match to Page 10

Match to Page 12

11

22.1

0363

0061

0350

0071

0220

0070

0068

0210

Gould Rd

Harriman Ln

W Joppa Rd

Kelly Hill Rd

E Joppa Rd

Loud Ln

Bear Pond Rd

Badger Ln

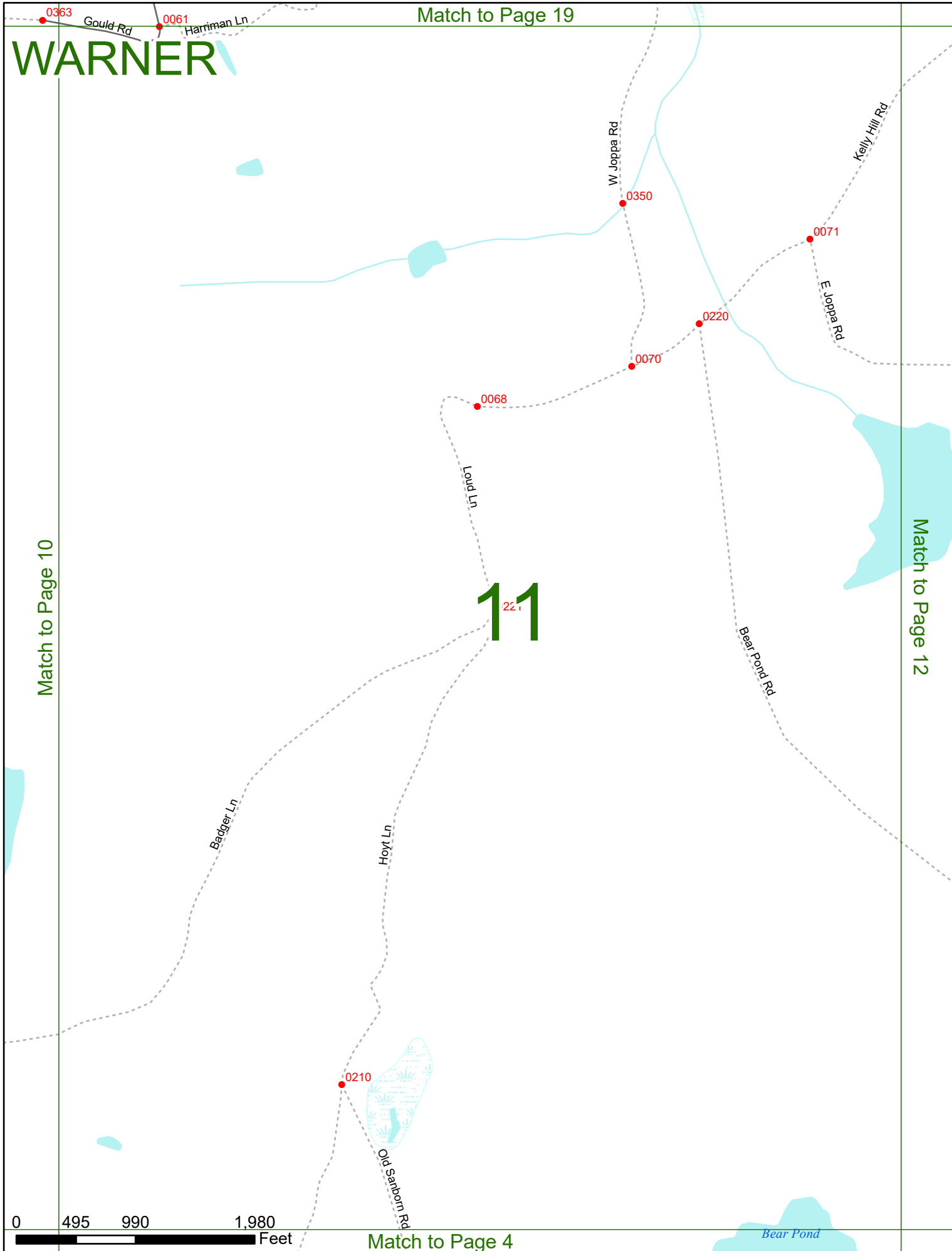
Hoyt Ln

Old Sarbom Rd

Bear Pond

0 495 990 1,980 Feet

Match to Page 4



WARNER



Match to Page 11

Match to Page 13

12



E Joppa Rd

0262

Red Chimney Rd

0340

0341

Iron Kettle Rd

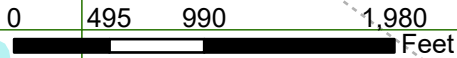
0017

0018

0258

Bear Pond Rd

Dummer Rd



WARNER

Match to Page 21

Interstate 89 North
Interstate 89 South

Poverty Plains Rd

Boys Rd



Crossover

Warner River

103

Annis Loop
Route 103 E

Tom Pond

13

Match to Page 14

Match to Page 12

Iron Kettle Rd

Tom's Pond Ln

Dimond Ln

Pine Ln

Hicks Rd

Interstate 89 North
Route 103

Hartshorn Ln

Old Warner Rd

Deinhardt Ln

Old Warner Ln

Pleasant Pond

Casino Cir

Pleasant Ln

Sansone Ln

Manley Rd

Tia Rd

Marsh Ln

Clement Hill Rd

WARNER
HOPKINTON

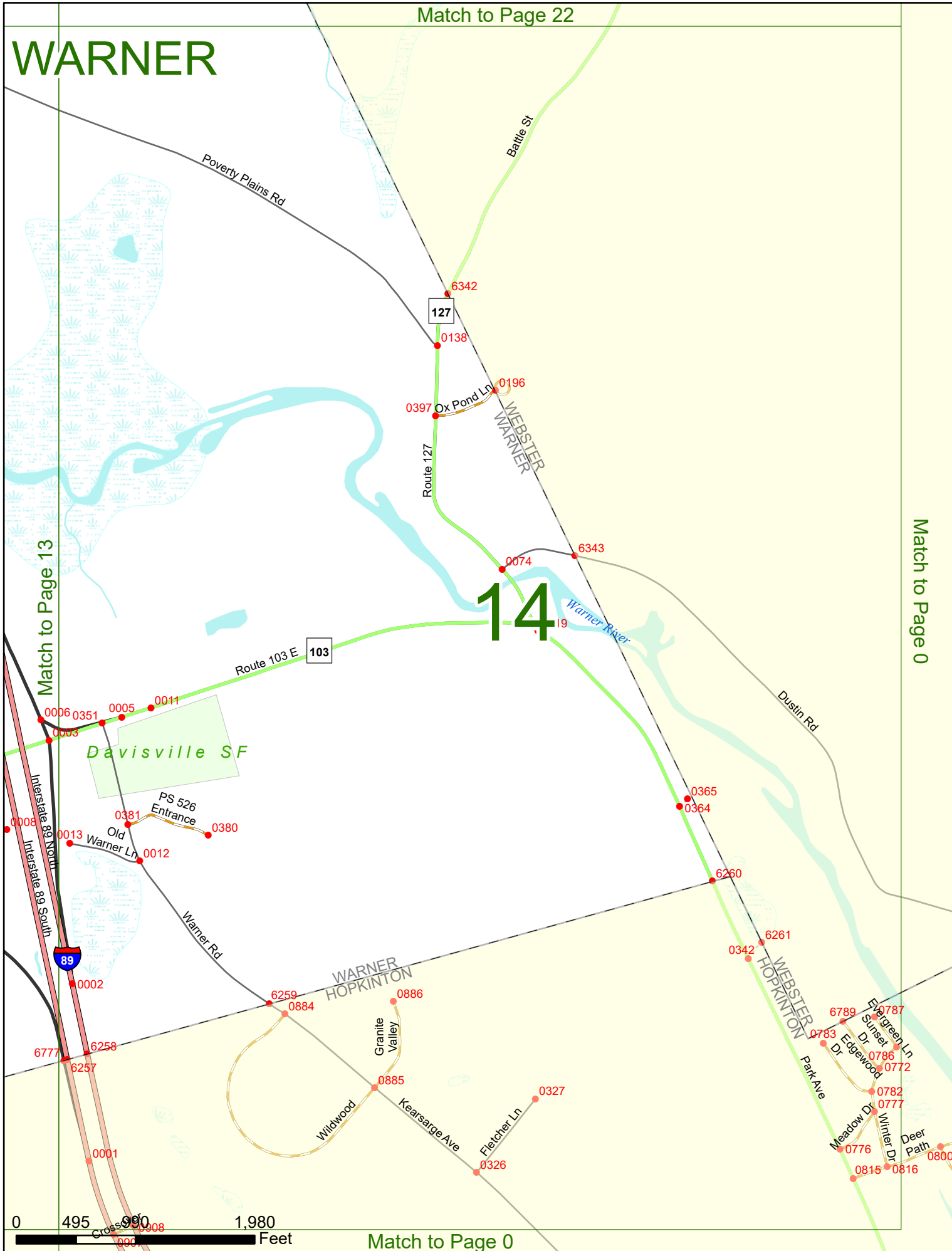


Match to Page 6

0907

Match to Page 22

WARNER



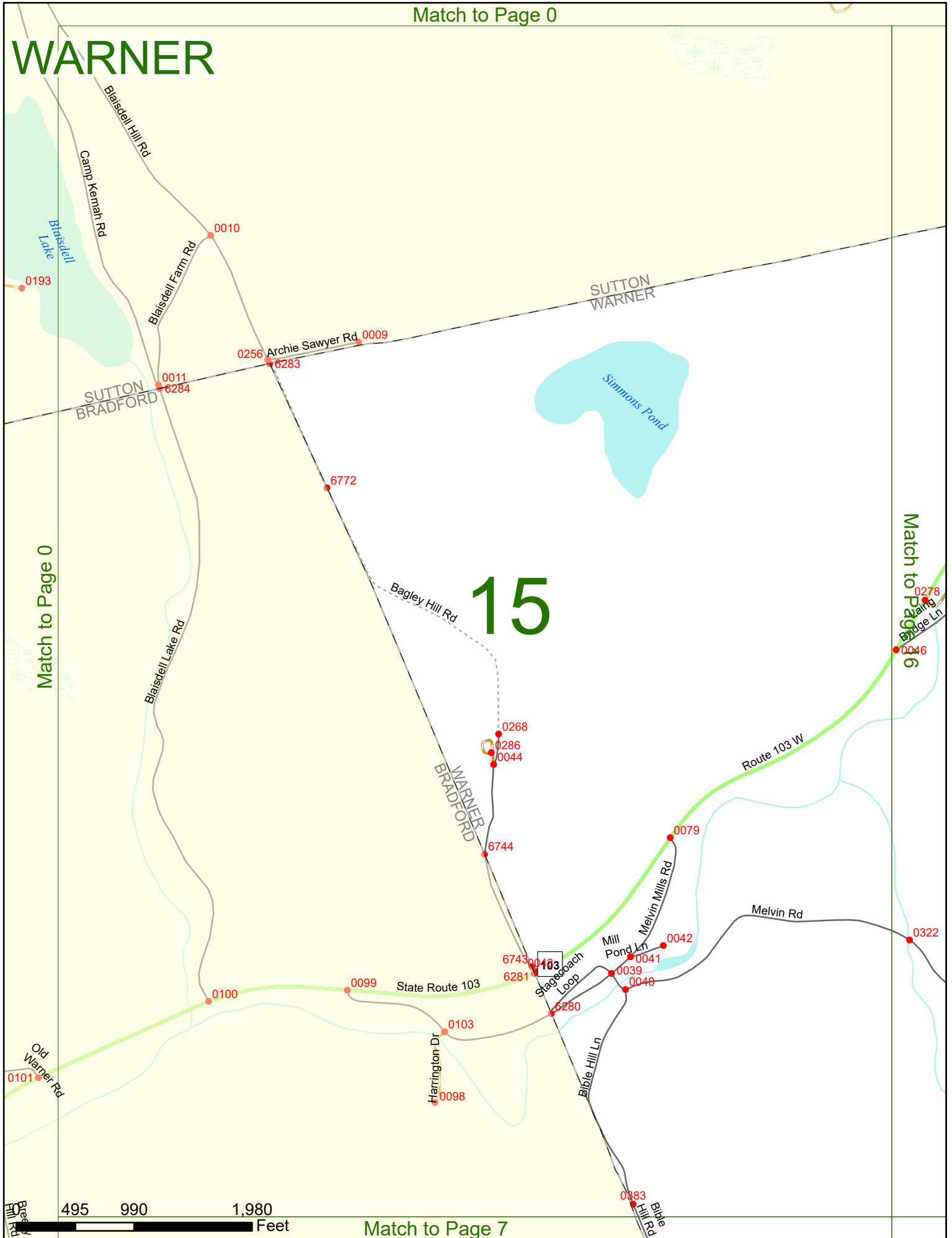
Match to Page 13

Match to Page 0



Match to Page 0

WARNER



Match to Page 0

Match to Page 6

Match to Page 7

15

495 990 1,980 Feet

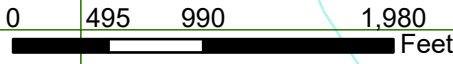
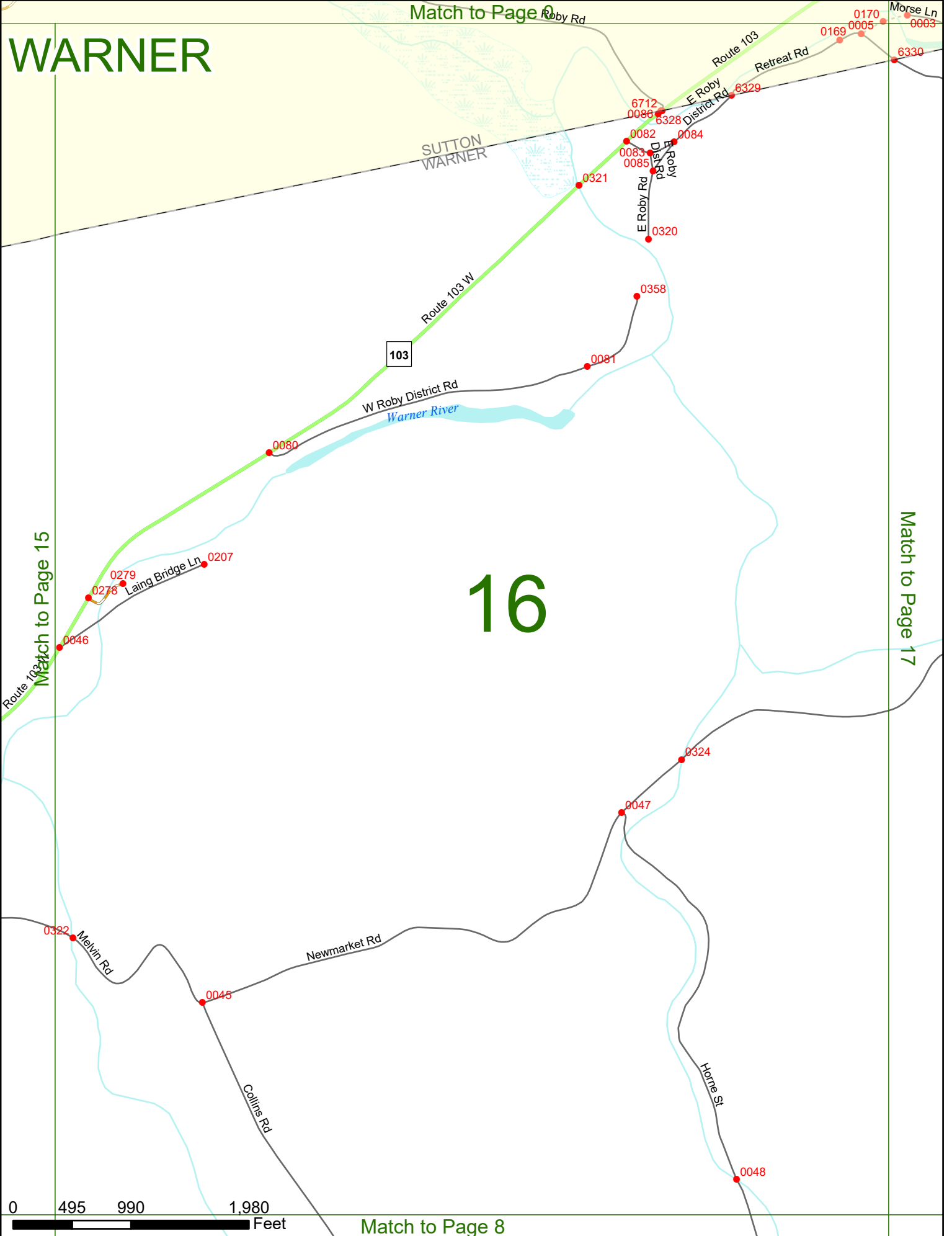
WARNER

Match to Page 9

16

Match to Page 15

Match to Page 17



Match to Page 8

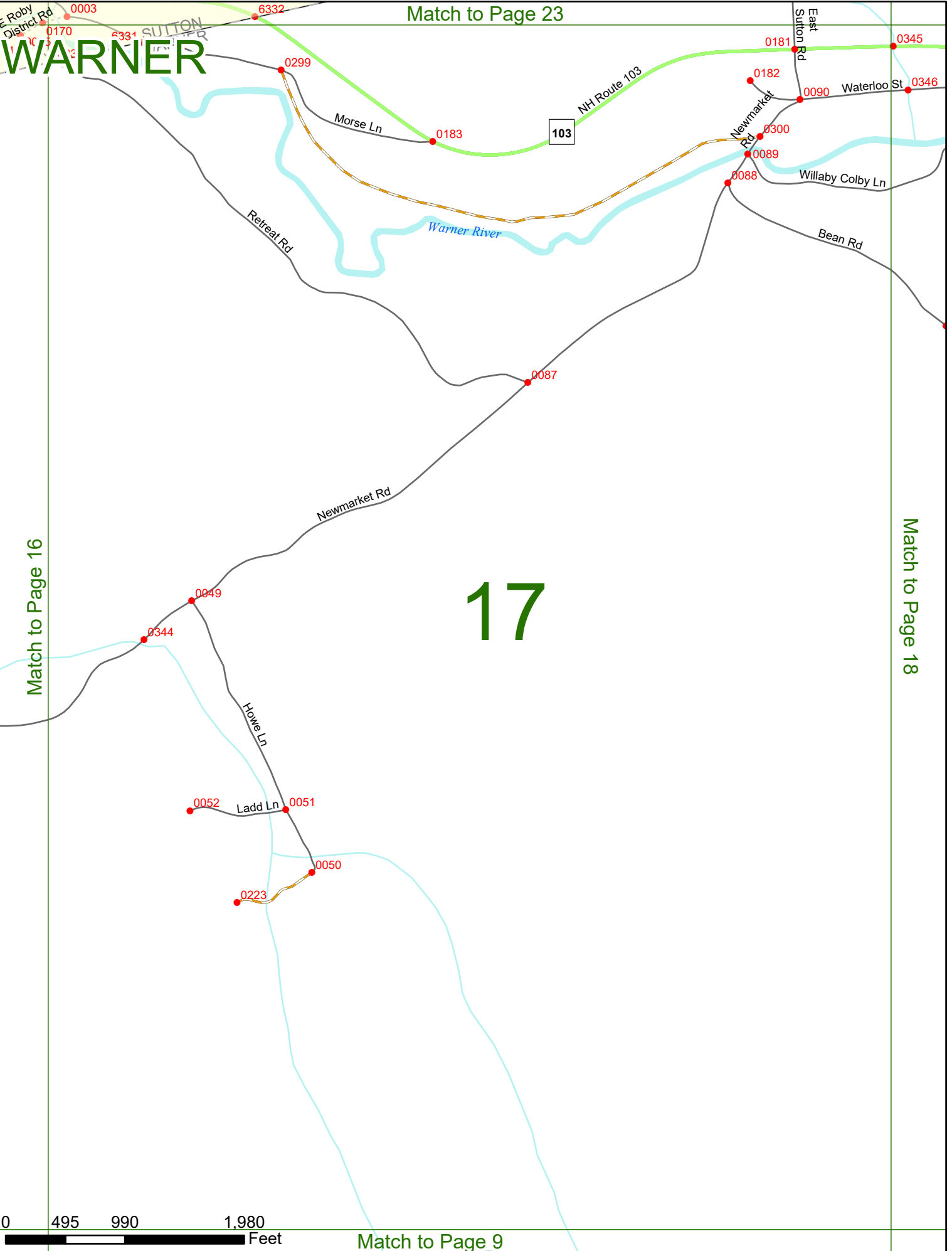
Match to Page 23

WARNER

17

Match to Page 16

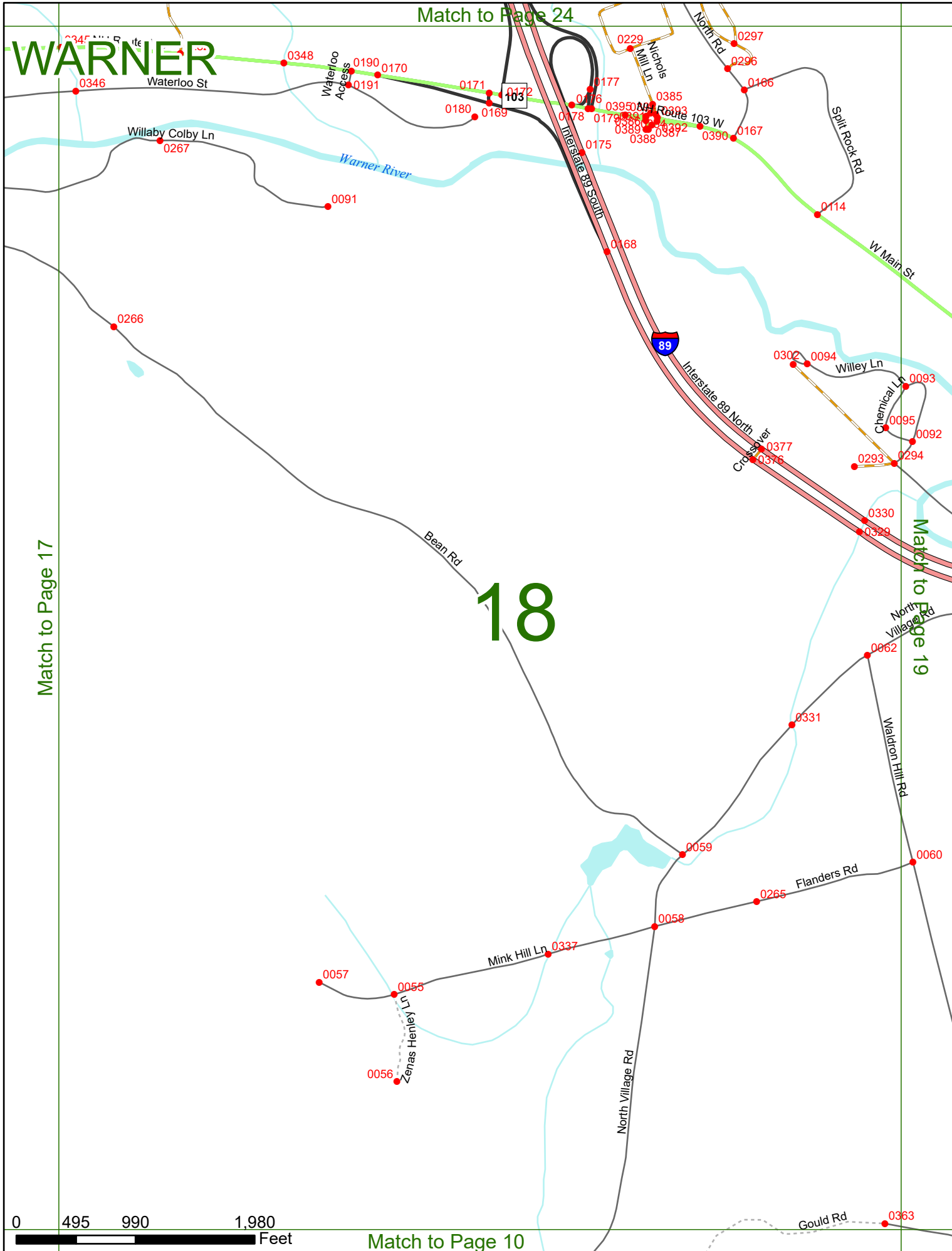
Match to Page 18



Match to Page 9

Match to Page 24

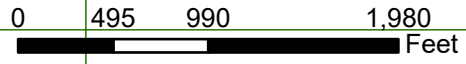
WARNER



Match to Page 17

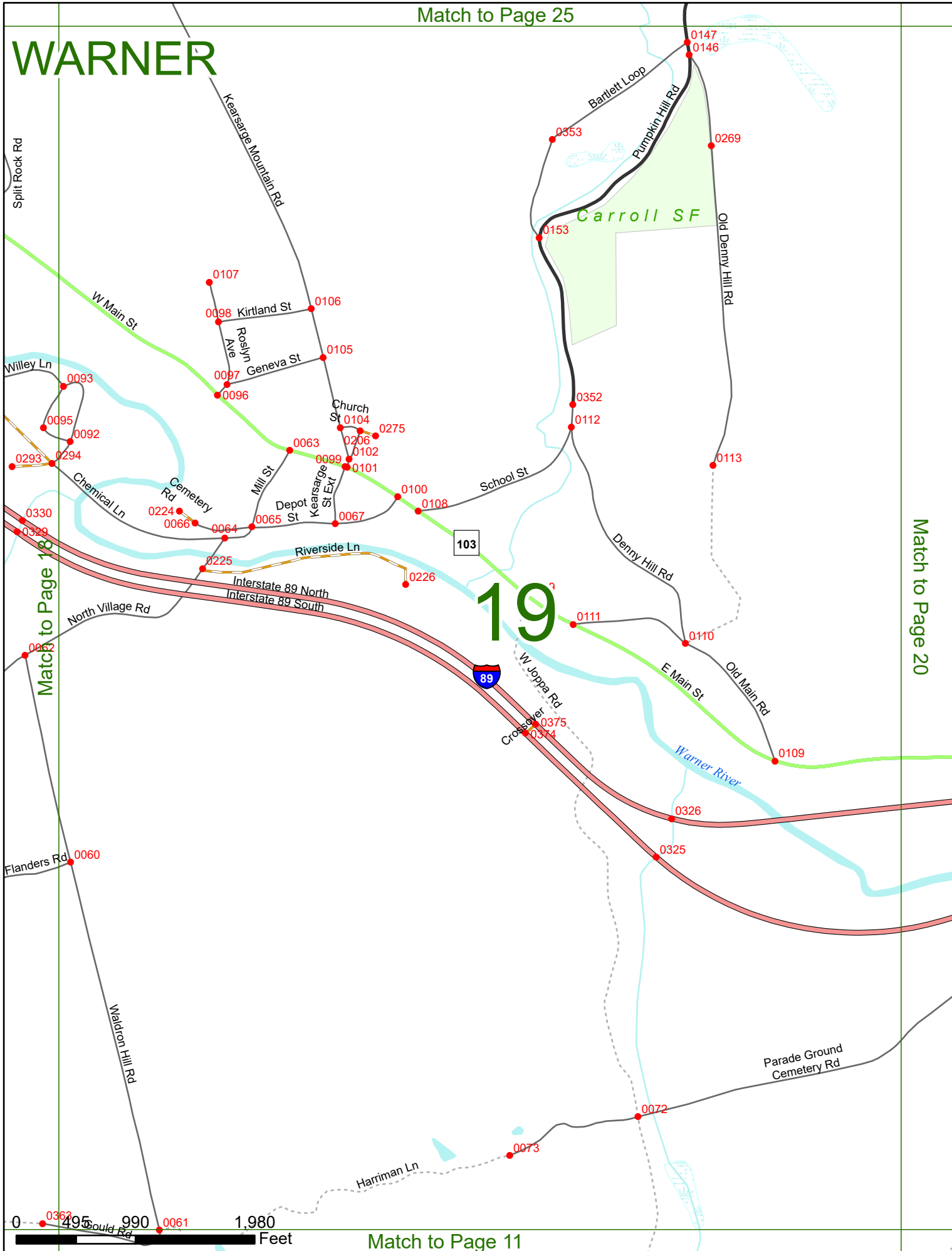
Match to Page 19

18



Match to Page 10

WARNER



Match to Page 18

Match to Page 20

19

0 495 990 1,980 Feet

Match to Page 11

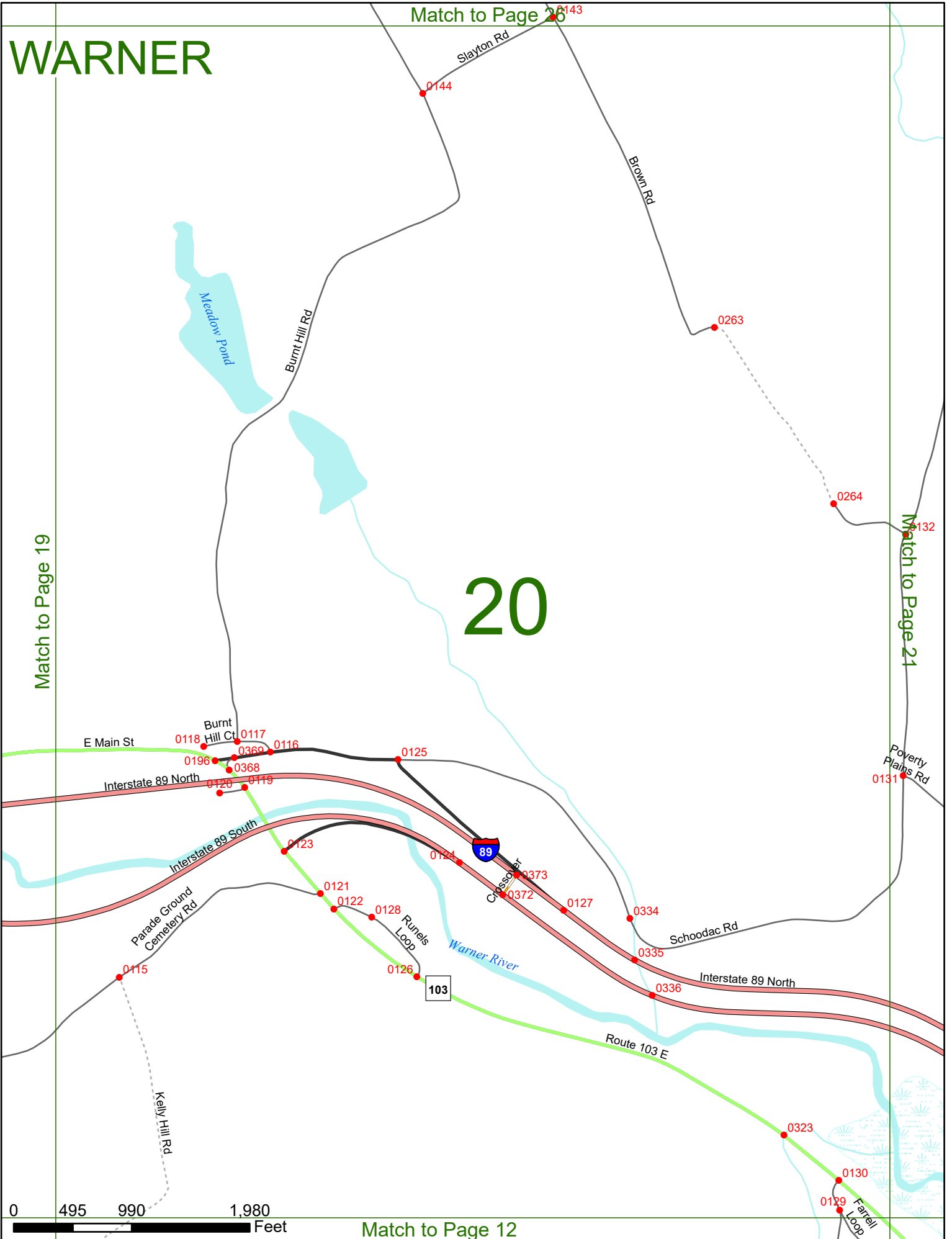
WARNER

Match to Page 26

Match to Page 19

Match to Page 21

20



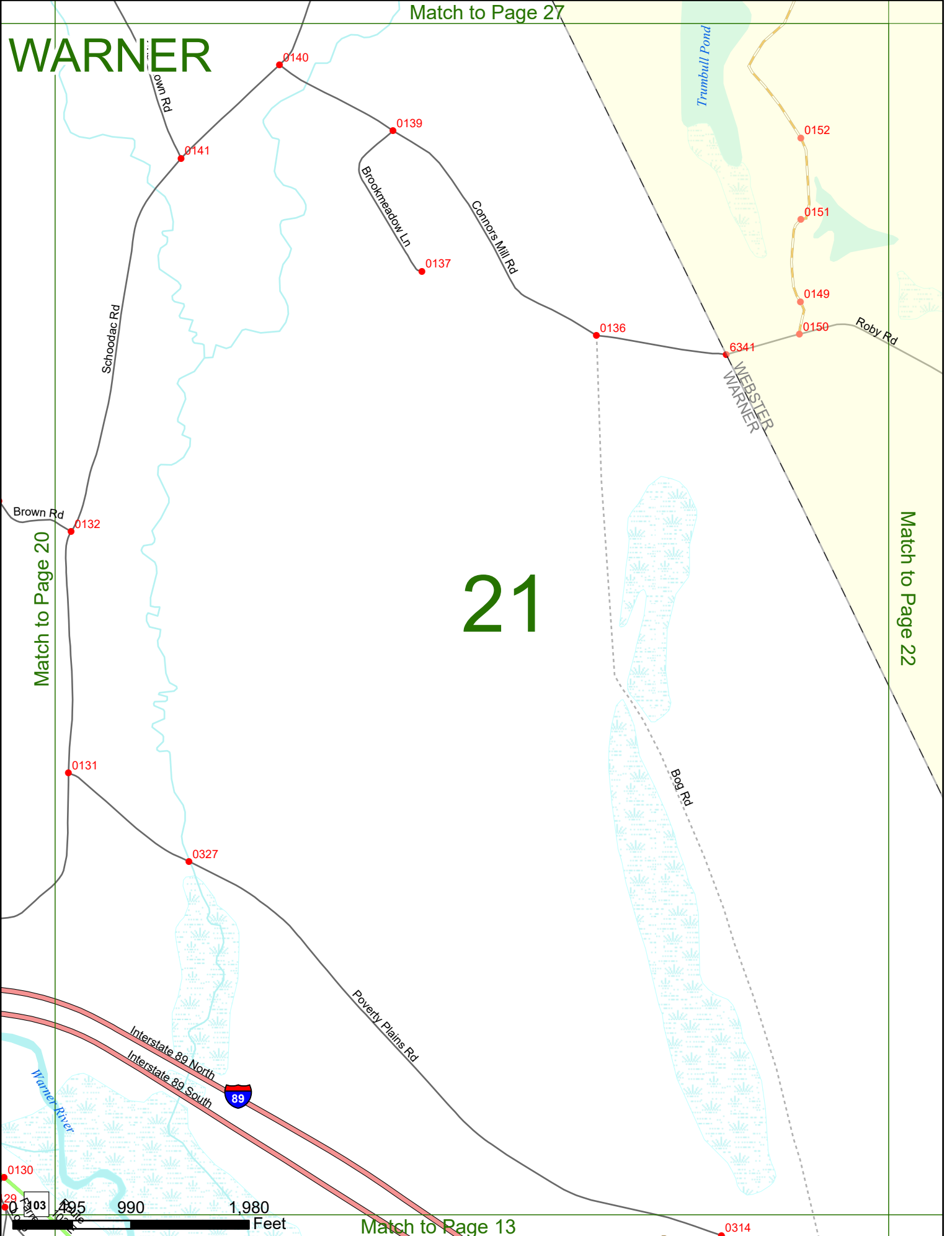
Match to Page 12

WARNER

Match to Page 27

21

Match to Page 22



Match to Page 20



Match to Page 13

WARNER

Match to Page 0

0104 The Cut Rd
0139

Pond Hill Rd

Winepocket Rd

0038

0039

0035 Old Route 127

0036

Battle St

0034

Roby Rd

22

0037

127

Match to Page 0

Match to Page 21

WEBSTER
WARNER

Clough Sanborn Hill Rd

Battle St

0001

0 495 990 1,980 Feet

Match to Page 14

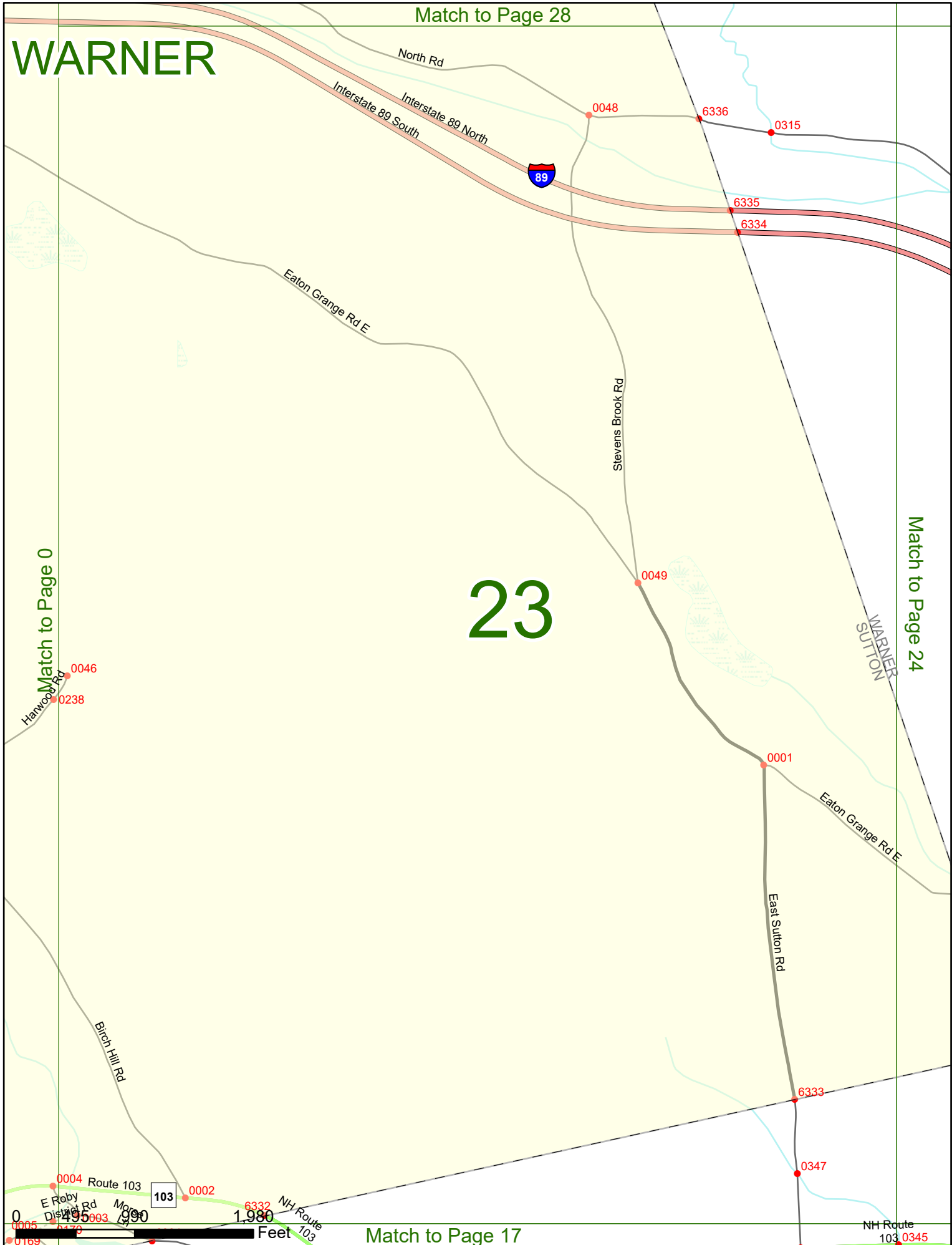
Match to Page 28

WARNER

23

Match to Page 24

Match to Page 0



Match to Page 17

NH Route 103 0345

WARNER

SALISBURY
WARNER

Kearsarge
Mountain Rd

0235 0232 0231
0298 0233
0236
0290
0238

0343

Match to Page 23

Match to Page 25

24

89

Interstate 89 North
Interstate 89 South

North Rd

0354

Kearsarge Mountain Rd

WARNER
SUTTON

Eaton Grange Rd E

Eaton Grange Ln 0227
06724

Crossover 0379
0378 0174

0073

Interstate 89 North
Interstate 89 South

Highlawn Rd 0180
Lattin Ln 0139

Apple Pond Ln 0158

Nichols Mill Ln

0229

0297

0283



WARNER

Match to Page 30

0319

Duck Pond Ln

0154

0271

0151

Old Lull Tree

Pumpkin Hill Rd

0272

Old Pumpkin Hill Rd

0150

Match to Page 26

25

Match to Page 24

Burnt Hill Rd 0144

0274

0273

Mason Hill Rd 0148

0148

Pumpkin Hill Rd

0165

0163

Danny Boy Ln

0162

Chase Farm Ln

0164

0180

Latting Ln

0159

0161

Apple Pond Ln

0158

0156

0157

Pattee Rd

Barrett Loop

0147

0 495 990 1,980 Feet

Match to Page 19

WARNER

Match to Page 25

Match to Page 27

26



0 495 990 1,980 Feet

Match to Page 0

WARNER

Match to Page 26

27

Match to Page 0

White Plains Rd
0083

Lake Rd

Knights Meadow Rd

Lake
Winnepocket

0076

0082

0080

Westwind Village Rd

Pond Hill Rd

White Plains Rd

WEBSTER
WARNER

0155

0166

6340

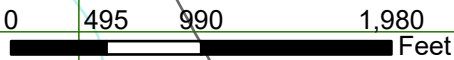
0154

0153

Tranbull Pond

Schoodiac Rd

Colchown Rd



Match to Page 21

WARNER

Match to Page 33

Rollins
SP

Gore Rd

0239

6726

Keatsarge Gore Rd

Keatsarge Mountain Rd
0185

Match to Page 0

WARNER
SUTTON

28

Match to Page 29

0050

Beaver Pond Rd

0156

0047

Interstate 89 North



North Rd

Interstate 89 South

1,980

0 495 990 Feet

Match to Page 23

Match to Page 34

WARNER P

0185

WARNER
SALISBURY

Kearsarge Mountain Rd

0342

29

Quimby Rd

0001

0169

6337

0186

Kearsarge Mountain Rd

Match to Page 30

Match to Page 28

0 495 990 1,980 Feet

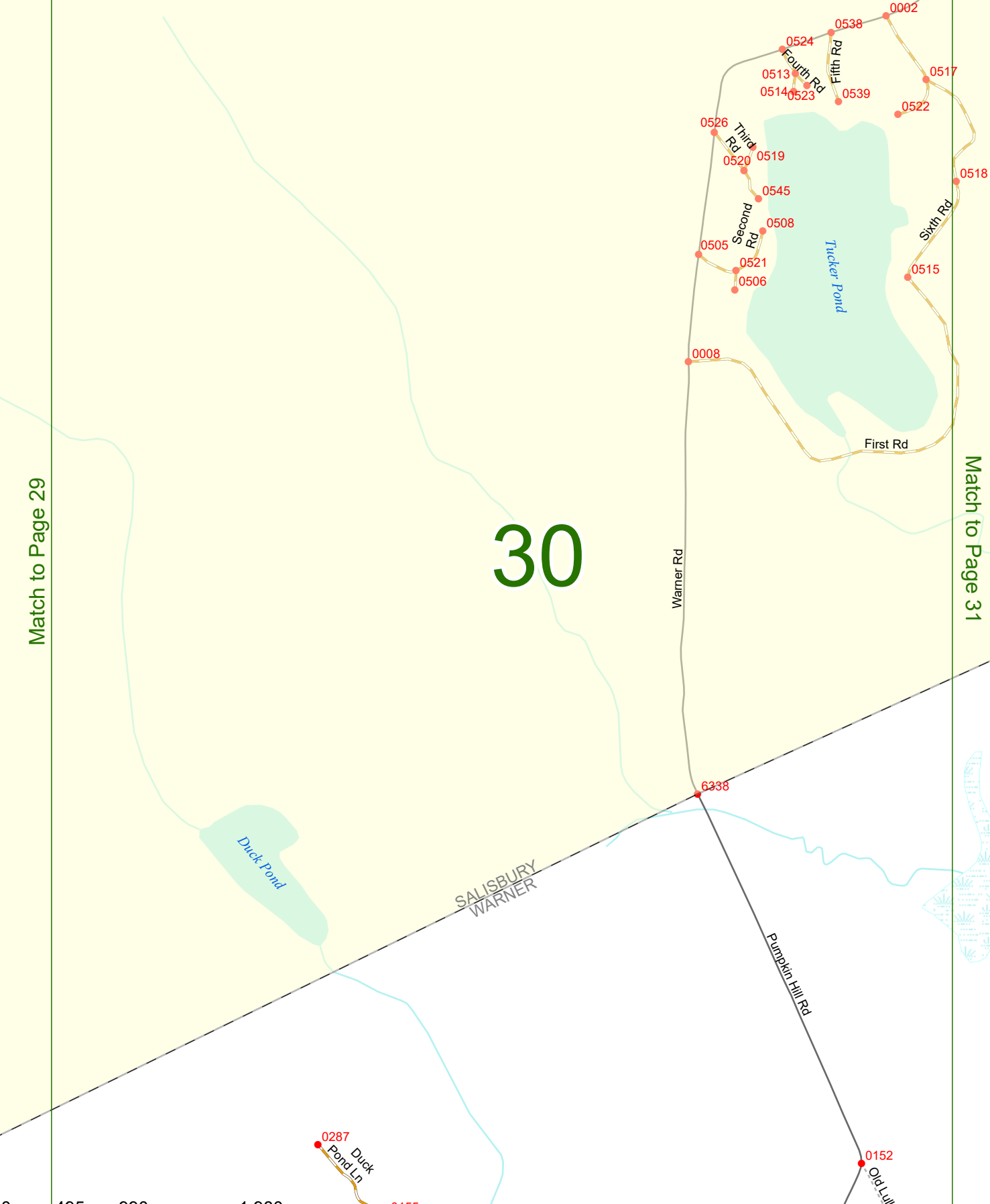
Match to Page 24

WARNER

Match to Page 29

30

Match to Page 31



0 495 990 1,980 Feet

Match to Page 25

WARNER

Match to Page 0

W Couchtown Rd
0159
0160

0517
0522
0518
0515
Sixth Rd
First Rd

Couchtown Rd

SALISBURY
WEBSTER

Match to Page 30

SALISBURY
WARNER

31

6339

Match to Page 0

0316
Couchtown Rd

WEBSTER
WARNER

0 495 990 1,980 Feet

Match to Page 26



WARNER

Match to Page 0

Winslow SP

WILMOT
SUTTON

WILMOT
WARNER

Kearsarge Valley Rd

Match to Page 0

Match to Page 33

32

0191

0099

Maslin Rd

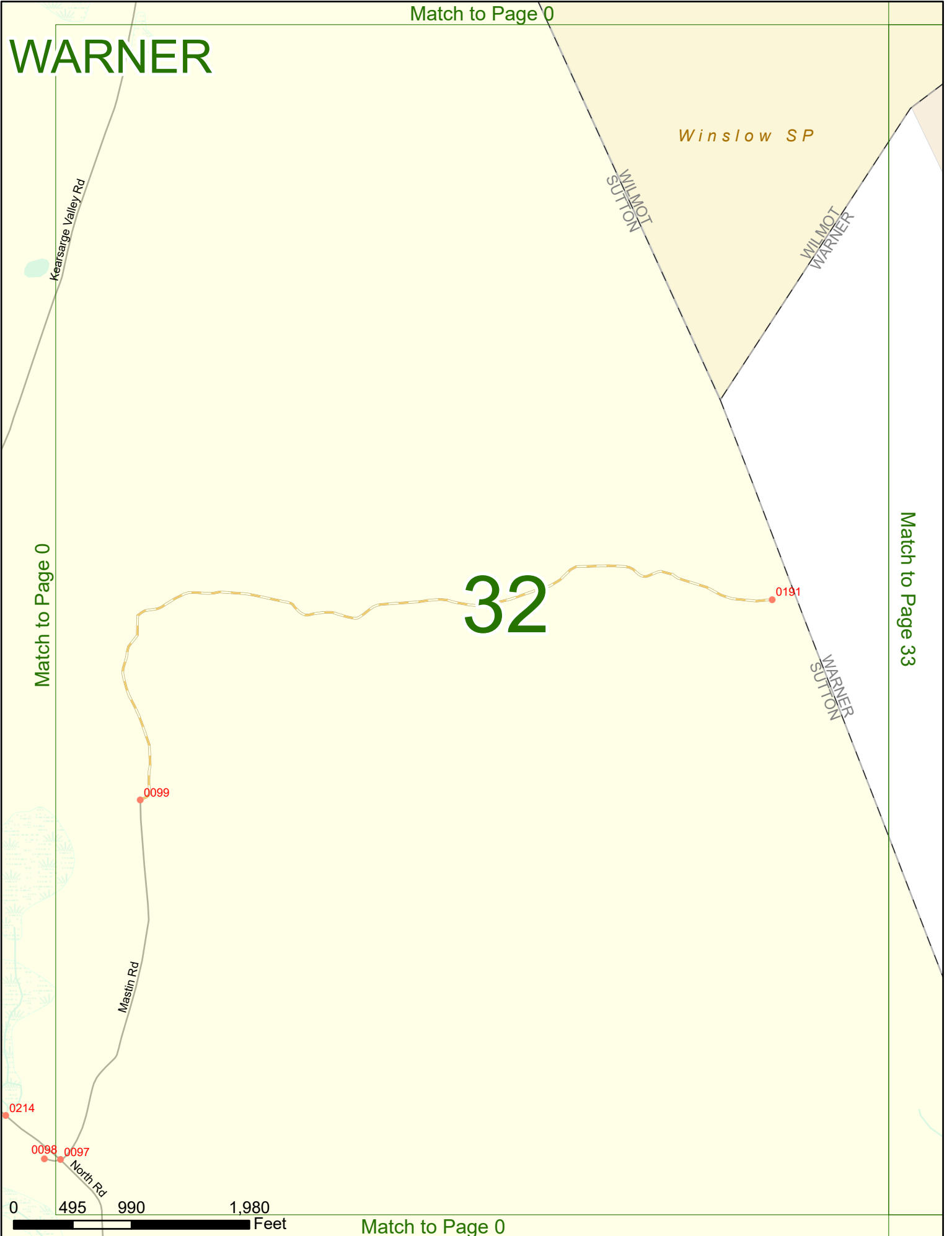
0214

0098 0097

North Rd

0 495 990 1,980 Feet

Match to Page 0



Match to Page 35

WARNER

WIL MC
WARNER

Rollins SP

Kearsarge
Mountain Rd

0189

Match to Page 32

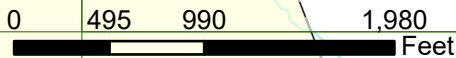
Match to Page 34

33

WARNER
SUTTON

Gore Rd

0184



Match to Page 28

Match to Page 36

WARNER

Rollins SP

Match to Page 33

34

W. SALISBURY

Match to Page 0

6792

Buckhorn Rd

0188

Kearse Mountain Rd

Gore Rd



Match to Page 29

Match to Page 0

WARNER

0010

0384

Kearsarge Mountain Rd

ANDOVER
WILMOT

0007

0009

Chadwick Ln

ANDOVER
WARNER

Winslow SP

35

Match to Page 36

Match to Page 0

0419

WILMOT
WARNER

Rollins SP

0187

Kearsarge
Mountain Rd



Match to Page 33

Match to Page 0

WARNER

Dawes Rd

6707

ANDOVER
WARNER

Match to Page 35

36

Match to Page 0

Rollins SP

WARNER
SALISBURY

0 495 990 1,980 Feet

Match to Page 34