



Maps and data sets are not guaranteed to be free from errors and omissions. Data is in a constant state of update and correction by various groups and agencies. Information displayed on this map is the best available at the time of publication.

2025 Nodal Reference Bookmap

LEGEND



NHDOT will accept crash locations based on the State of NH Uniform Police Traffic Accident Report.

Crash occurred on:

Option 1 Street Address
 123 Main Street

Option 2 Route No and/or Distance from NESW Intesecting Road, Bridge,
 Street name Intersecting Street Town/County line
 Main Street 500 E Oak Street

Option 3 First Node Distance from First Node Second Node
 515 212 632

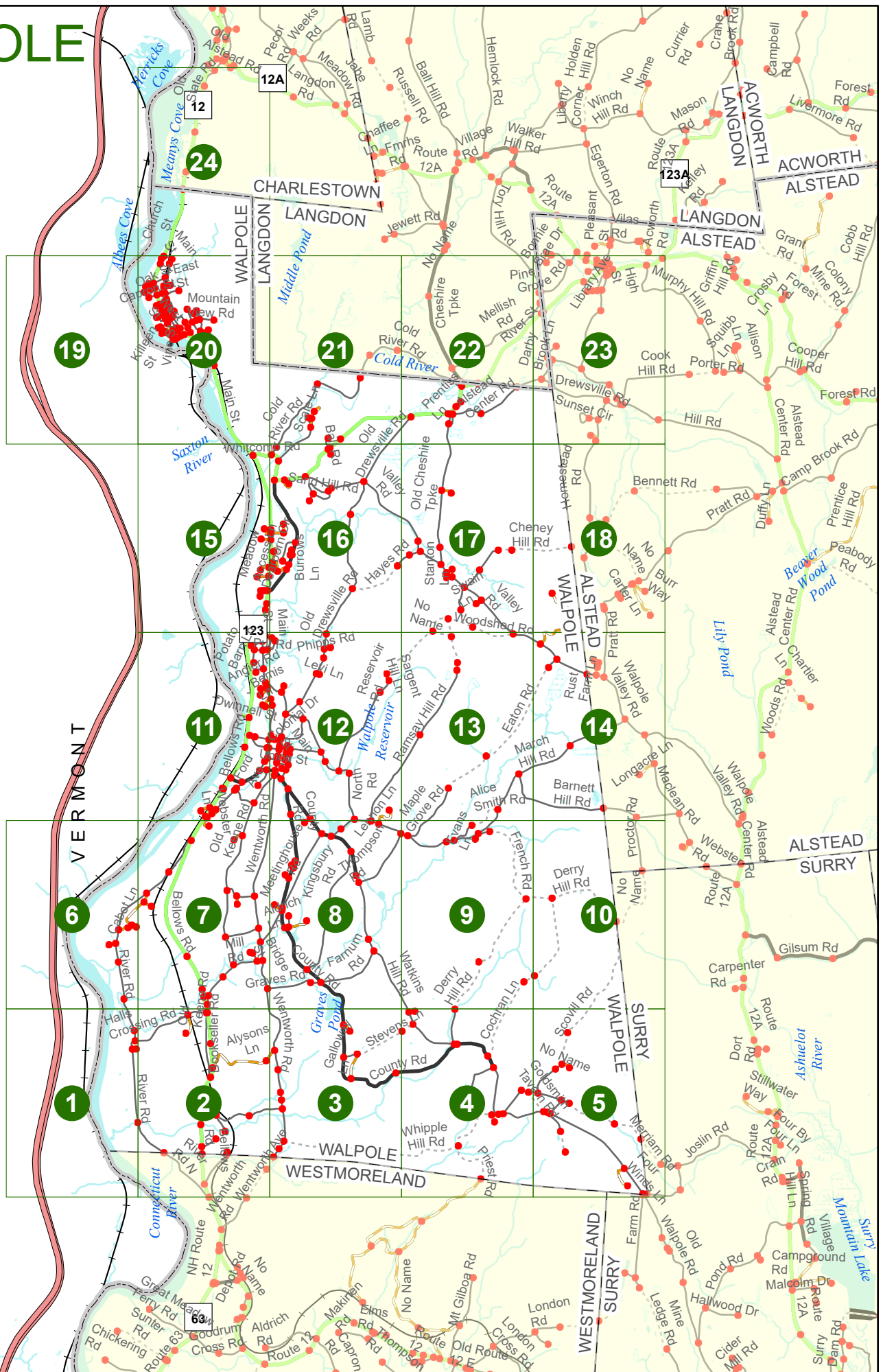
Option 4 Route No and/or Mile Marker on Interstate Only NESW Mile (Marker)
 Street name
 189S 700 feet S 36.8

Option 3 – Example

Street Name Loudon Road
First Node 803
Distance from First Node 318 Ft
Second Node 813



WALPOLE



WALPOLE

Match to Page 6

Match to Page 0

N 91
Z 91

VERMONT

1

Connecticut River

0384
0029 Halls Crossing Rd
Sawyer Ln
0323 0324

Match to Page 2

River Rd

0406

WALPOLE
WESTMORELAND

0 495 990 1,980 Feet

Match to Page 0

WALPOLE

Match to Page 7

Match to Page 1

Match to Page 3

2

12

Sawyer Ln
0323 0324

0384

0029

Halls Crossing Rd

0325

0430 0027

0326

0028

0028

0423

0026

Alysons Ln

0366

0382

0327

01

0021

Blackjack Crossing Rd

0375

0406

0376

0022

Industrial Park Dr

0025

0024

0422

6415

WALPOLE WESTMORELAND

6382

6381

6380

Route 12

Old Route 12 N

Old Route 12 North

River Rd N

0157

Wentworth Ave

0242

VERMONT
495 990

1,980

Feet

Match to Page 0

0172

0158

WALPOLE

Match to Page 8

Match to Page 2

Match to Page 4

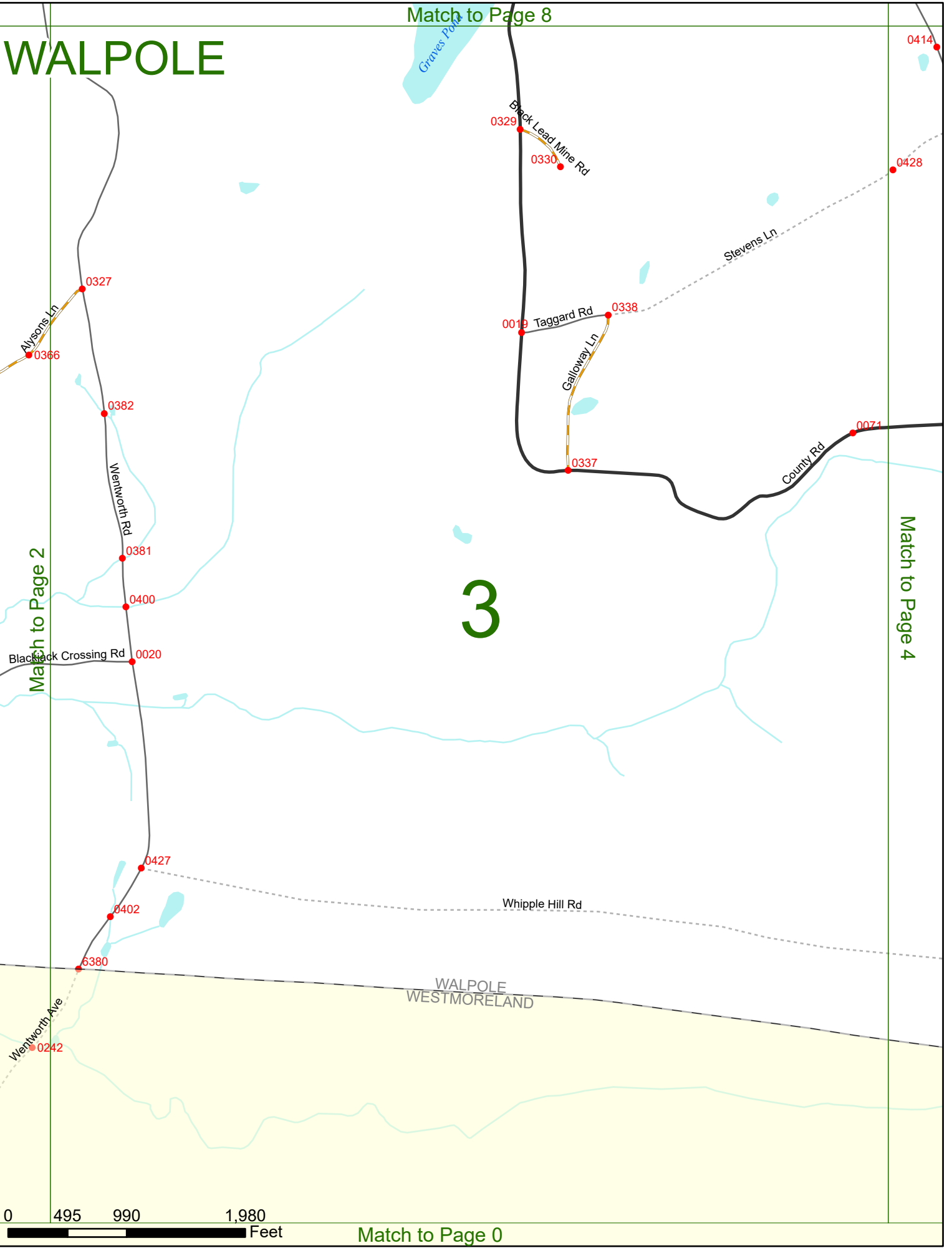
3

Black Rock Crossing Rd

Wentworth Ave

0 495 990 1,980 Feet

Match to Page 0



WALPOLE

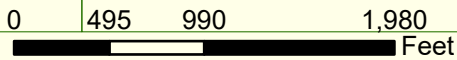
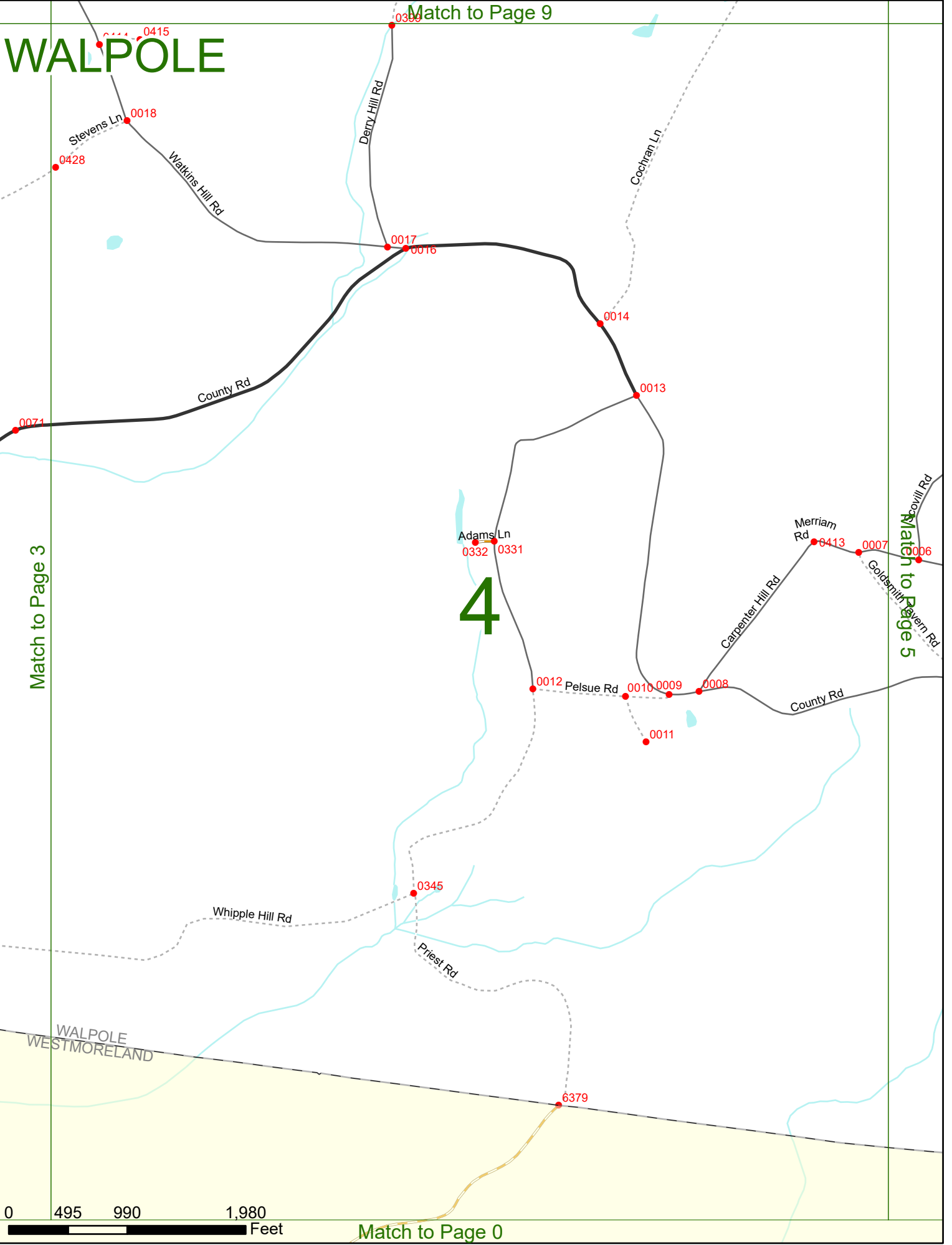
Match to Page 9

Match to Page 3

Match to Page 5

4

Match to Page 0

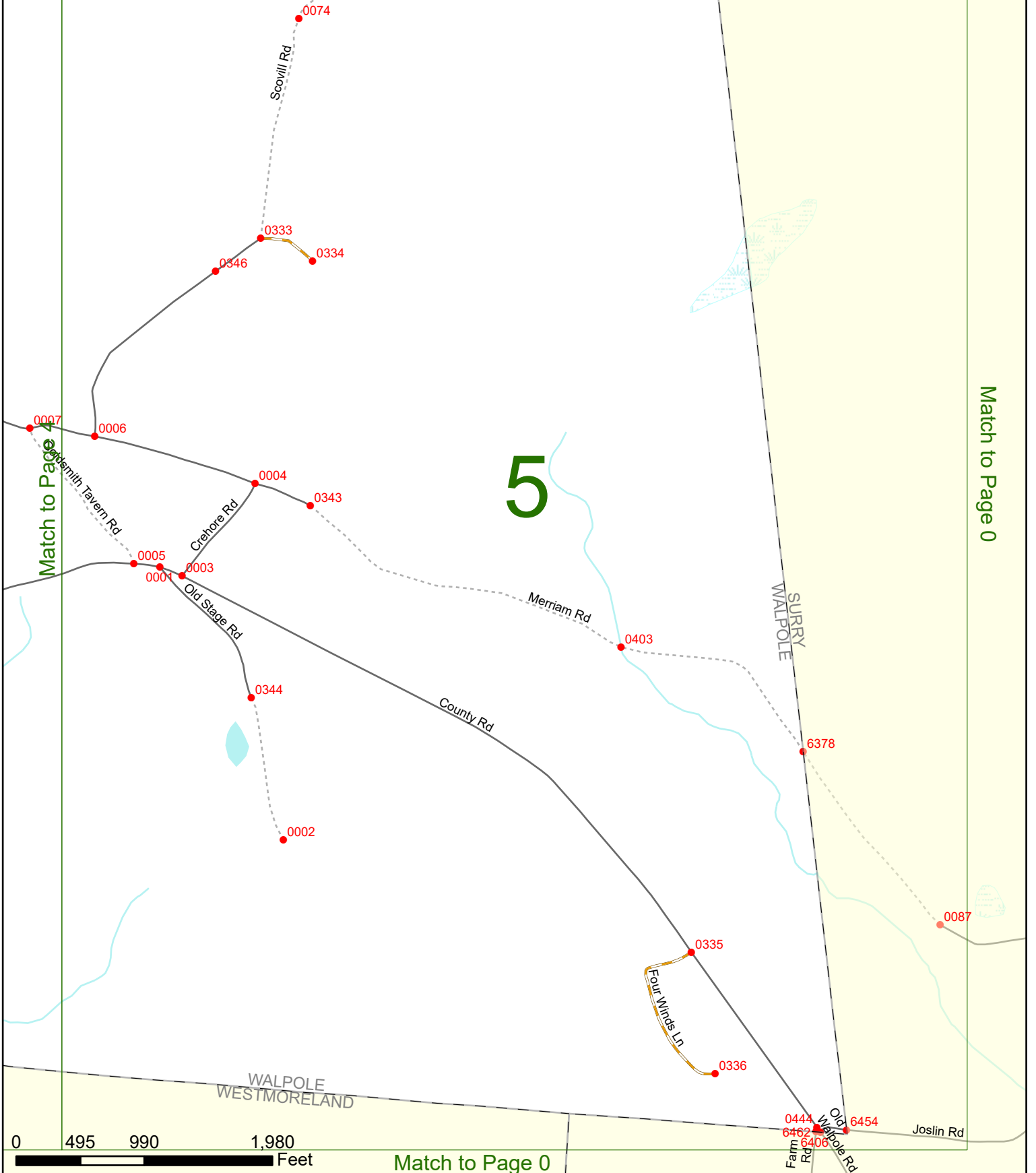


WALPOLE

Match to Page 10

5

Match to Page 0



Match to Page 4

SURRY
WALPOLE

WALPOLE
WESTMORELAND

0 495 990 1,980 Feet

Match to Page 0

Farm Rd
Walpole Rd
Joslin Rd

WALPOLE

Match to Page 0

Match to Page 0

VERMONT

6

Match to Page 7

N 91
N 91

Boggy Meadow Ln
0322 0321

Cabot Ln

0317 0318 0319 0320
Putnam Ln

0324
Mason Ln

River Rd

0391

0226

Connecticut River

0 495 990 1,980 Feet

Match to Page 1

WALPOLE

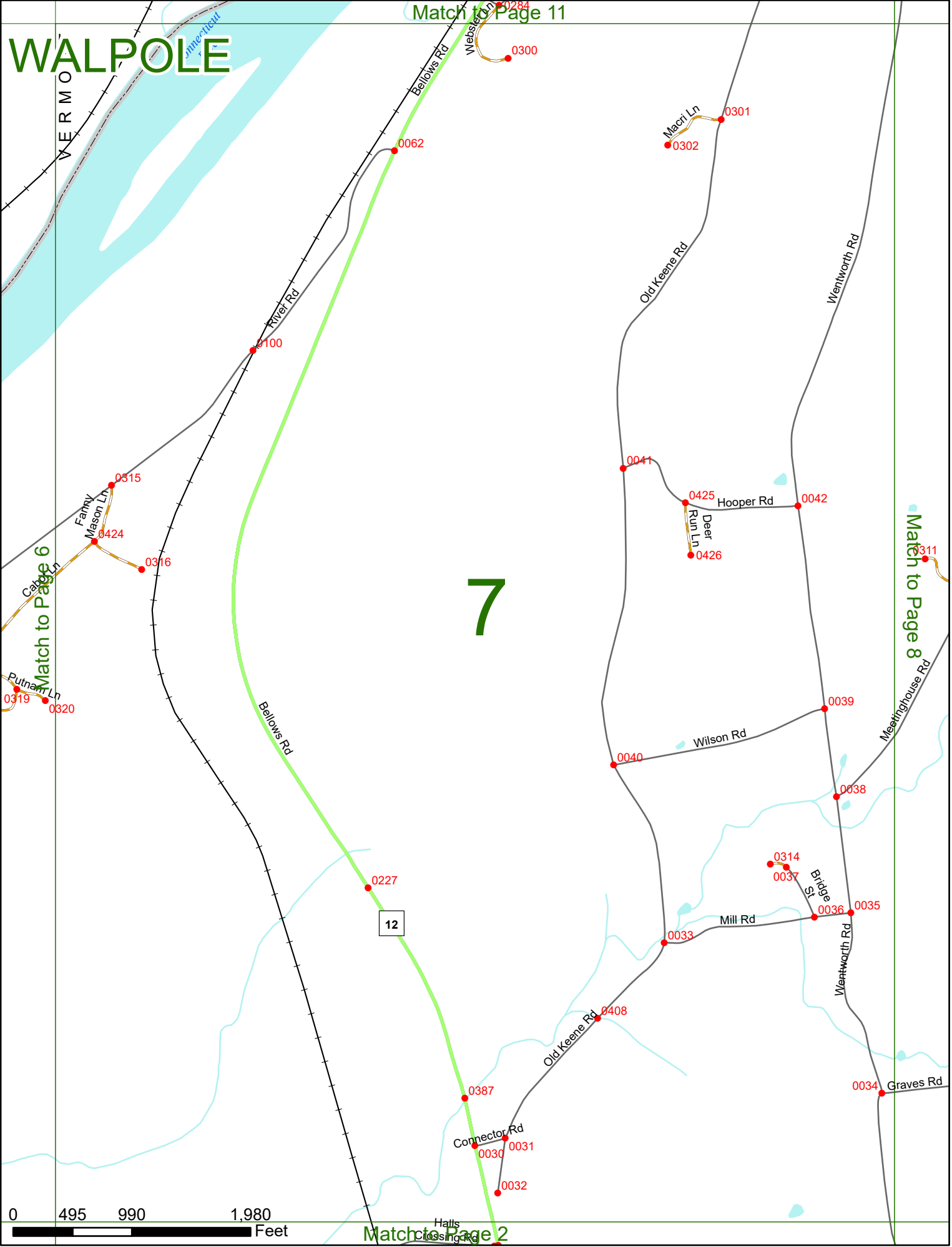
Match to Page 11

7

Match to Page 6

Match to Page 8

Match to Page 2



0 495 990 1,980 Feet

WALPOLE

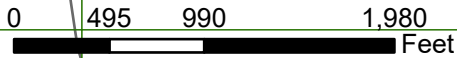
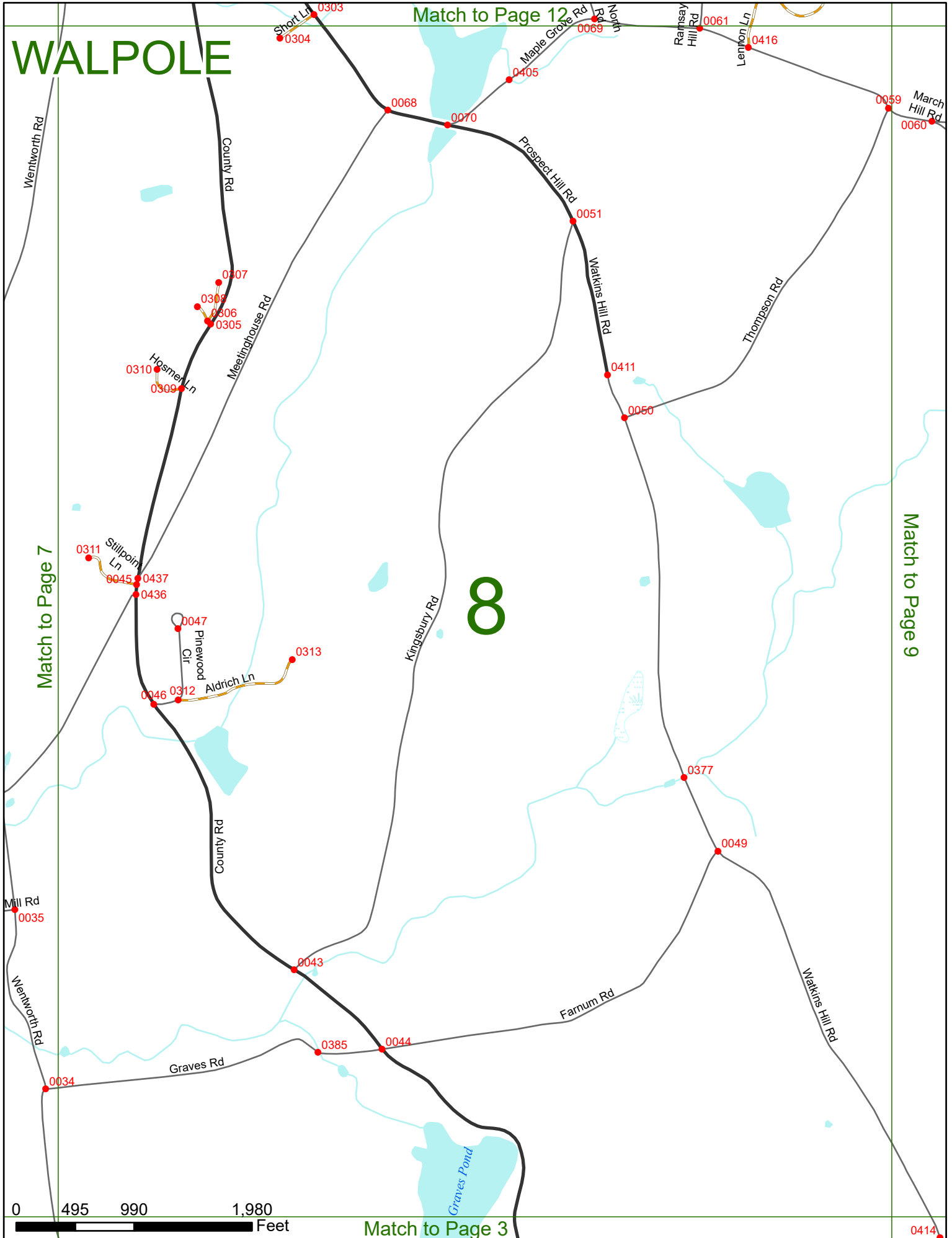
Match to Page 12

8

Match to Page 9

Match to Page 7

Match to Page 3



0414

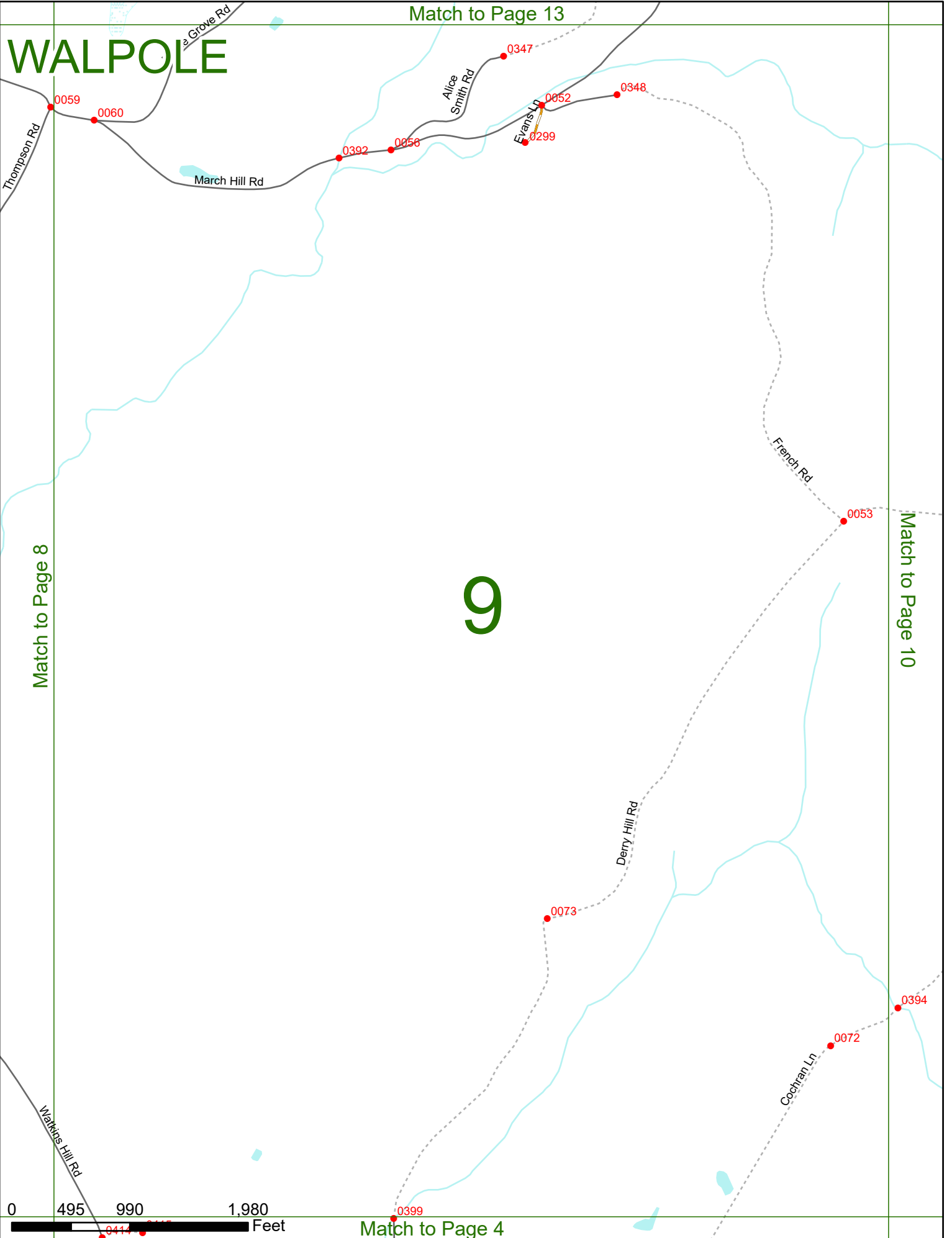
WALPOLE

Match to Page 13

9

Match to Page 8

Match to Page 10



Match to Page 4

Match to Page 14

WALPOLE

0002

ALSTEAD
WALPOLE

Proctor Rd

ALSTEAD
SURRY 6027

Derry Hill Rd

10

Match to Page 0

French
Rd
0053

0054

6385

Match to Page 9

Codman Ln

SURRY
WALPOLE

Scovill Rd

0394



Match to Page 5

WALPOLE

Match to Page 15

N 91
N 91

Match to Page 0

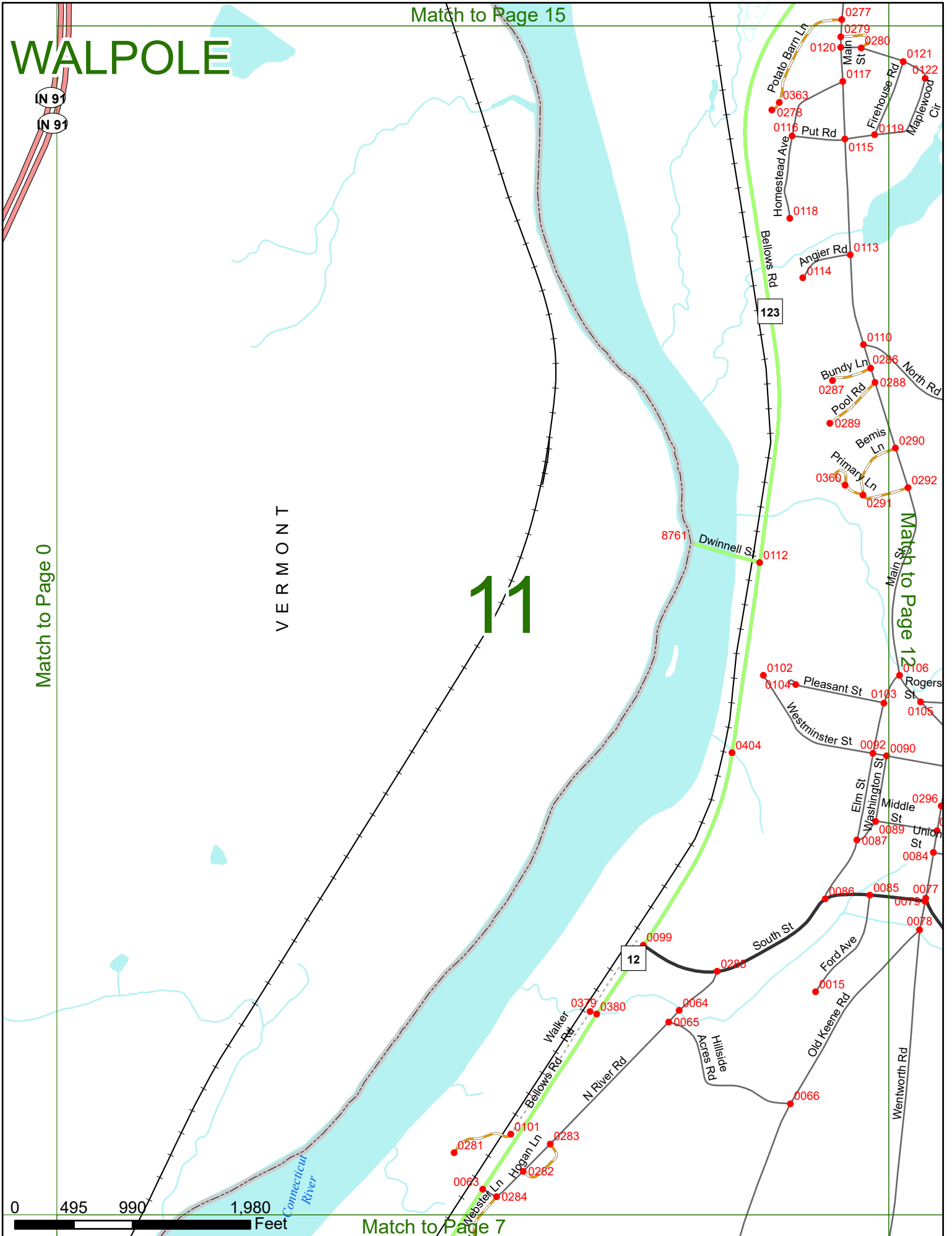
VERMONT

11

Match to Page 12

0 495 990 1,980 Feet

Match to Page 7



WALPOLE

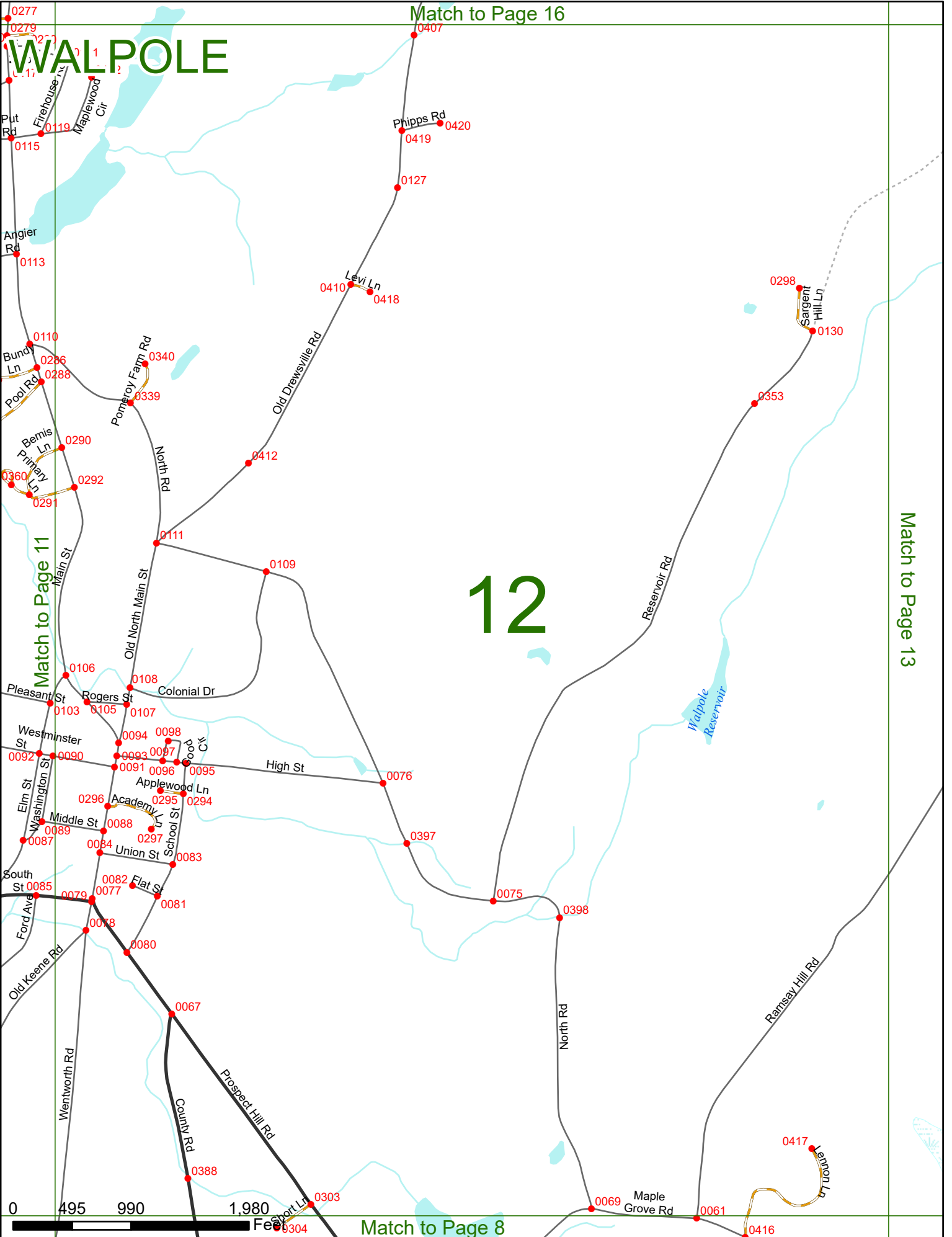
Match to Page 16

12

Match to Page 13

Match to Page 11

Match to Page 8



WALPOLE

Match to Page 17

13

Match to Page 12

Match to Page 14

Match to Page 9

Reservoir Rd

Ramsay Hill Rd

Woodshed Rd

Valley Rd

Ramsay Hill Rd

Eaton Rd

Maple Grove Rd

March Hill Rd

Barnett Hill Rd

Alice Smith Rd

0128

0435

0133

0258

0129

0351

0131

0229

0349

0058

0057

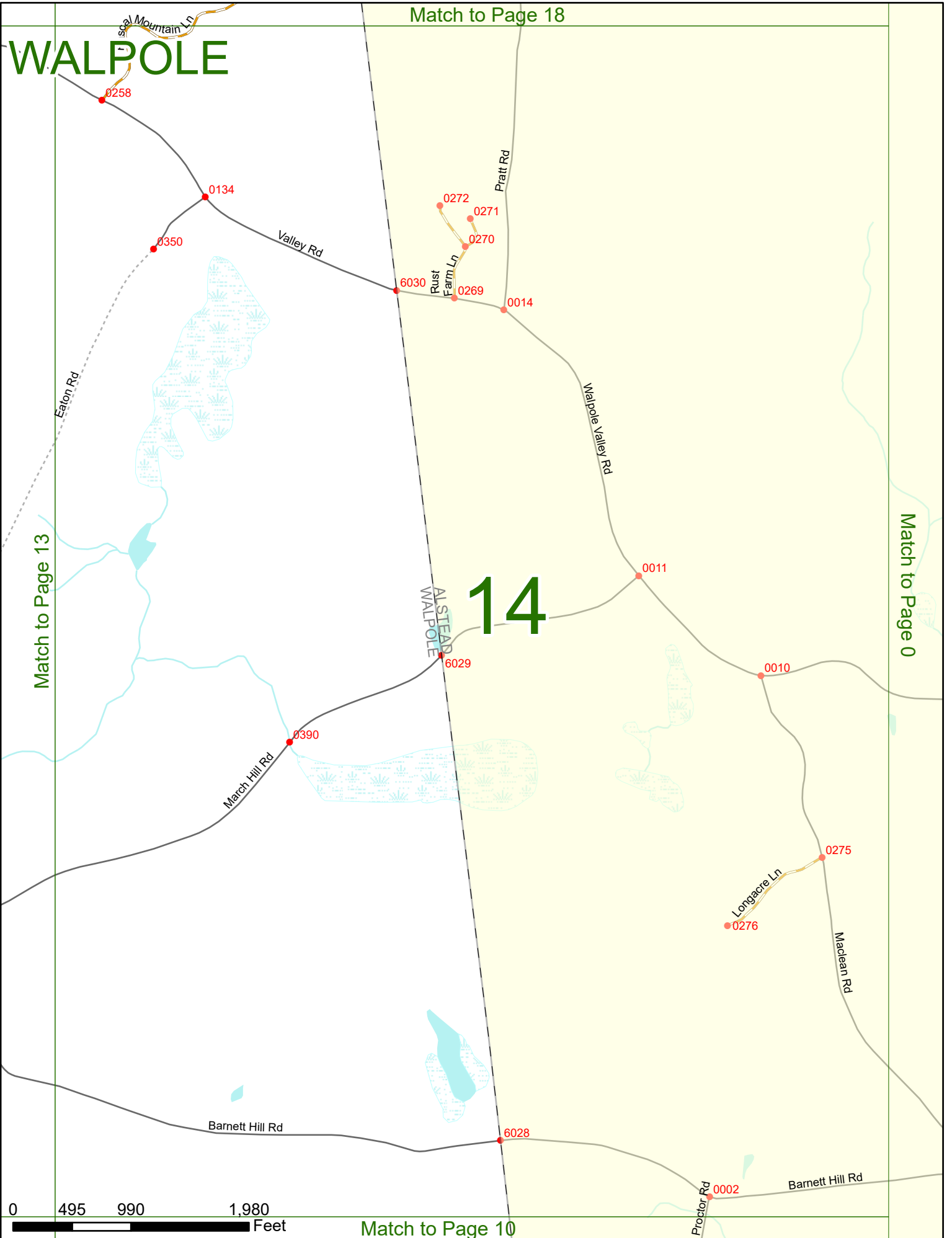


Match to Page 18

WALPOLE

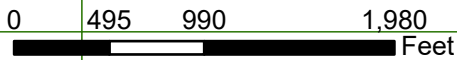
Match to Page 0

Match to Page 13



14

ALSTEAD
WALPOLE



Match to Page 10

WALPOLE

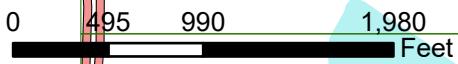
Match to Page 20

VERMONT

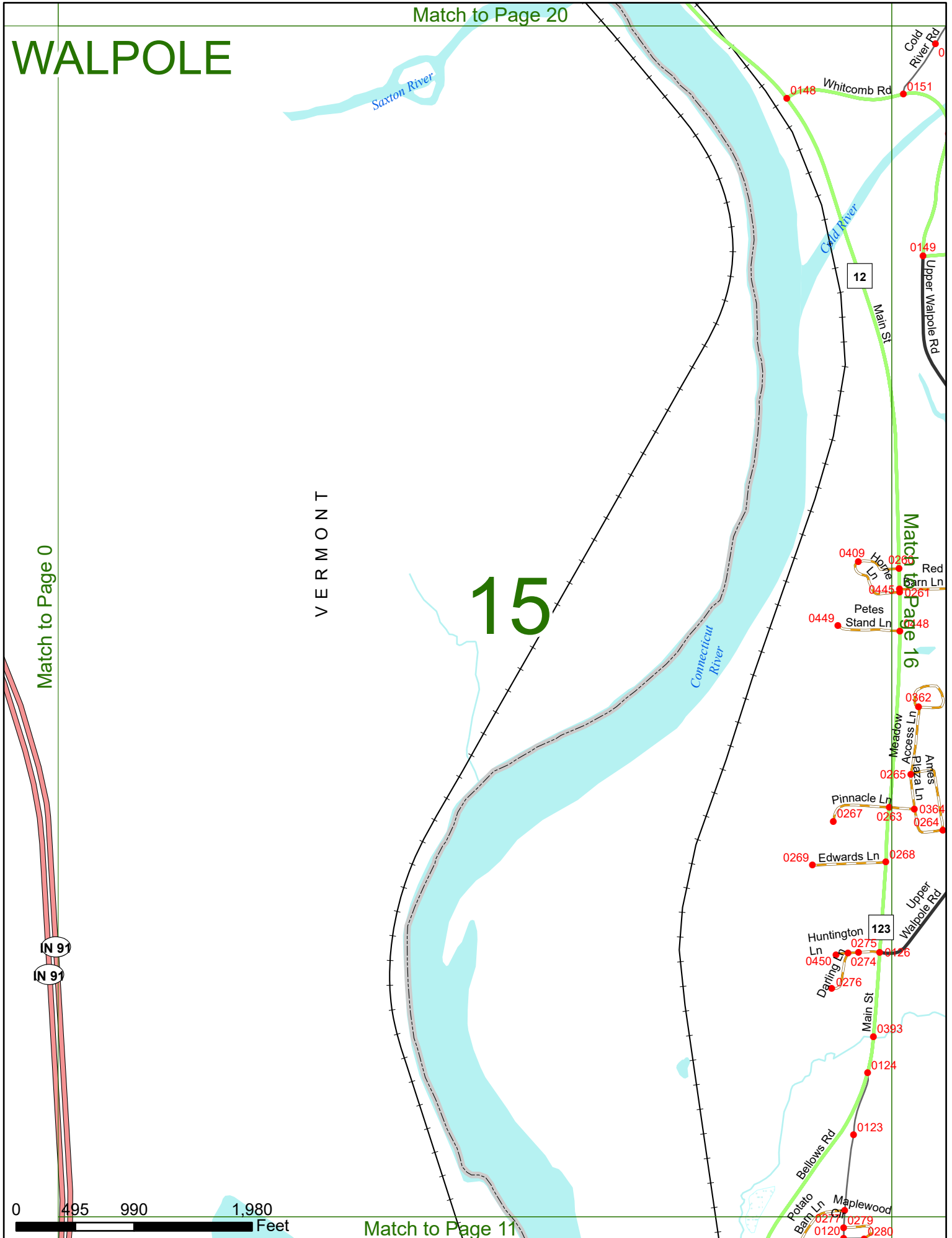
15

Match to Page 0

Match to Page 16



Match to Page 11

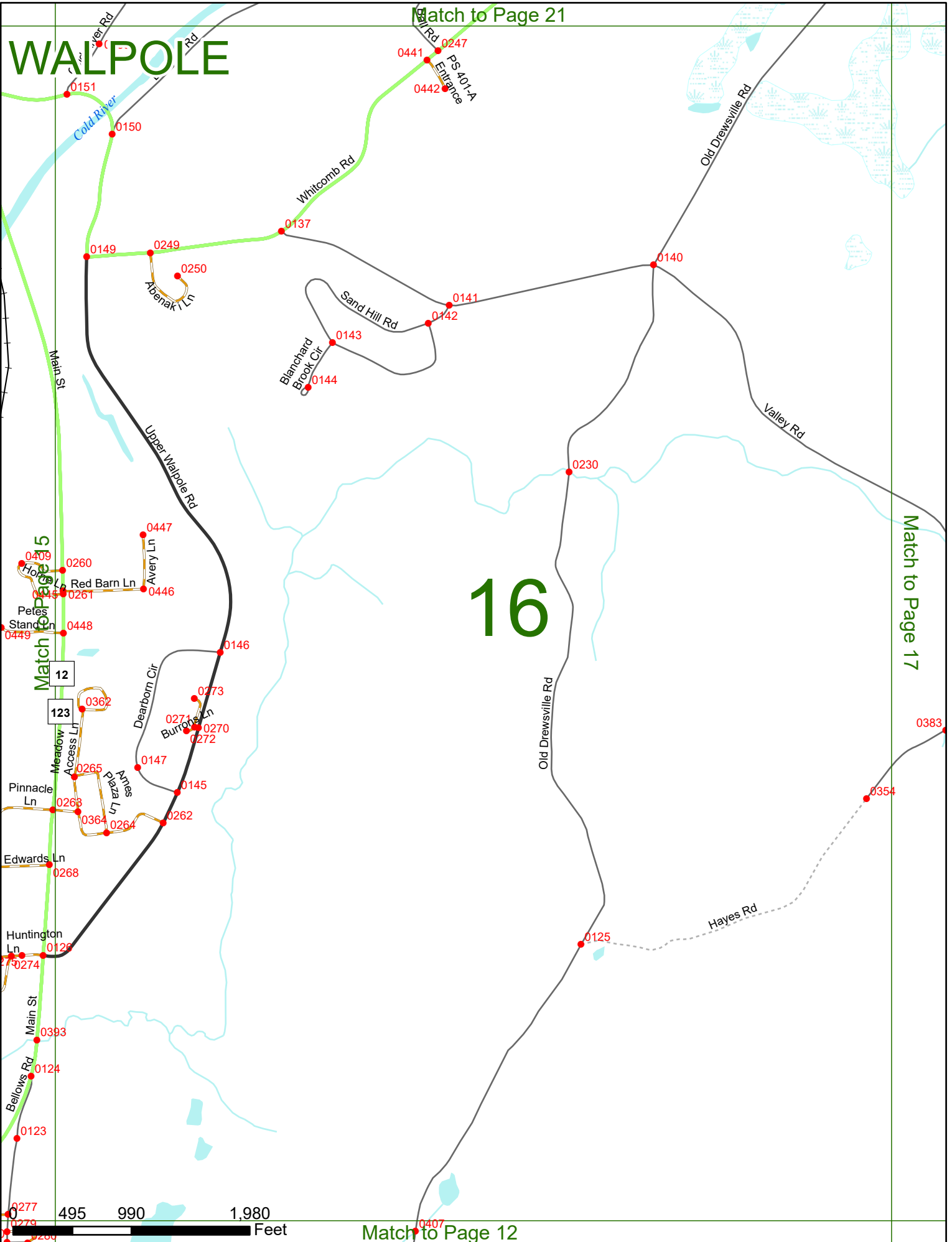


WALPOLE

Match to Page 21

16

Match to Page 17



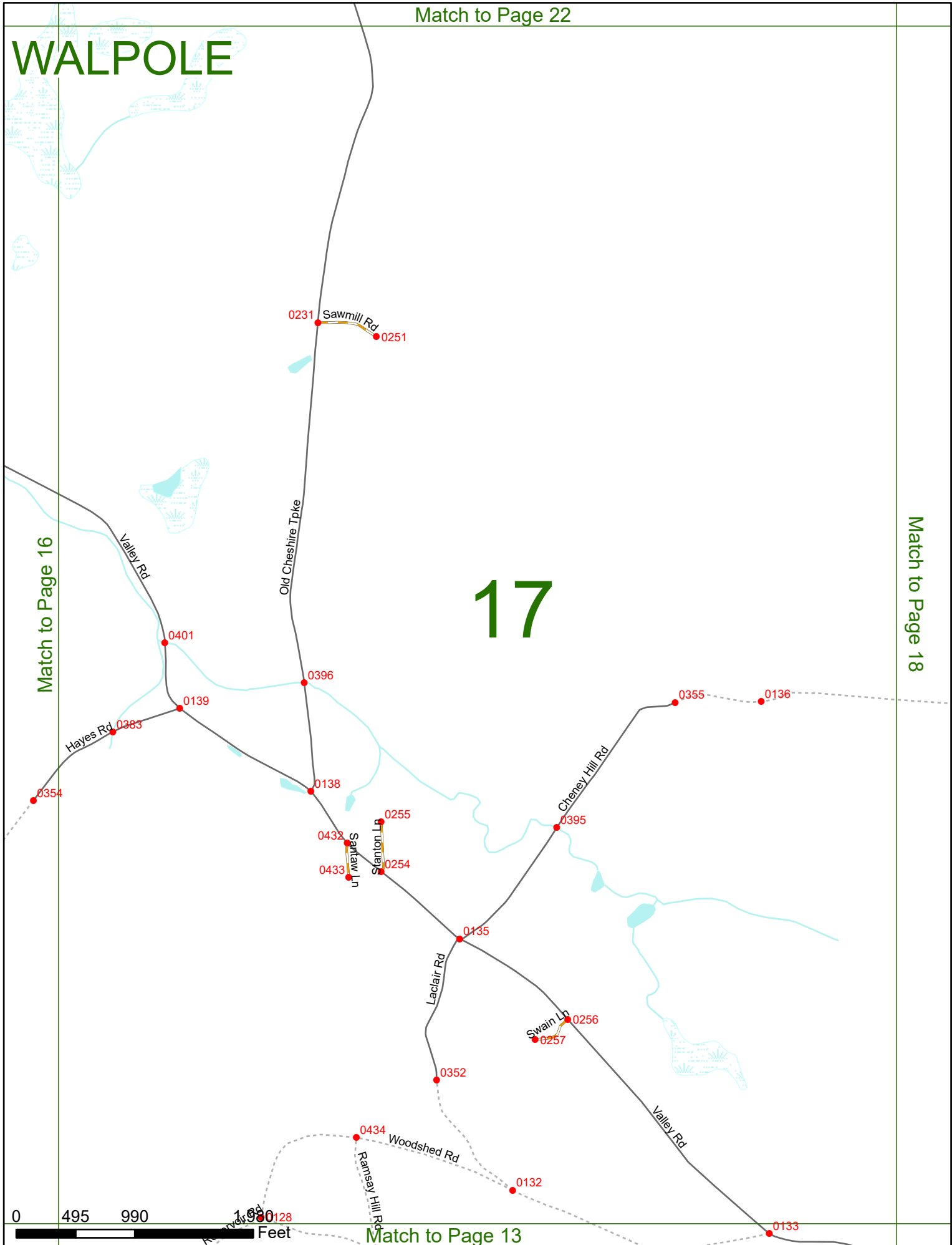
Match to Page 12

WALPOLE

17

Match to Page 16

Match to Page 18



WALPOLE

Match to Page 23

18

Match to Page 17

Match to Page 0

ALSTEAD
WALPOLE

Cheney Hill Rd

Homestead Rd

Bennett Rd

Pratt Rd

Homestead Rd

Burr Way

Longhouse Way

Carter Ln

Rascal Mountain Ln



Match to Page 14

0259

0041

0373

0391

0040

0388

6453

0349

0348

0038

0358

0359

0277

0278

0039

0279

0280

0367

0267

0377

Match to Page 0

WALPOLE

Albees Cove

Connecticut River

Duffy St

0221

0233

Match to Page 20

VERMONT 19

Match to Page 0

N 91

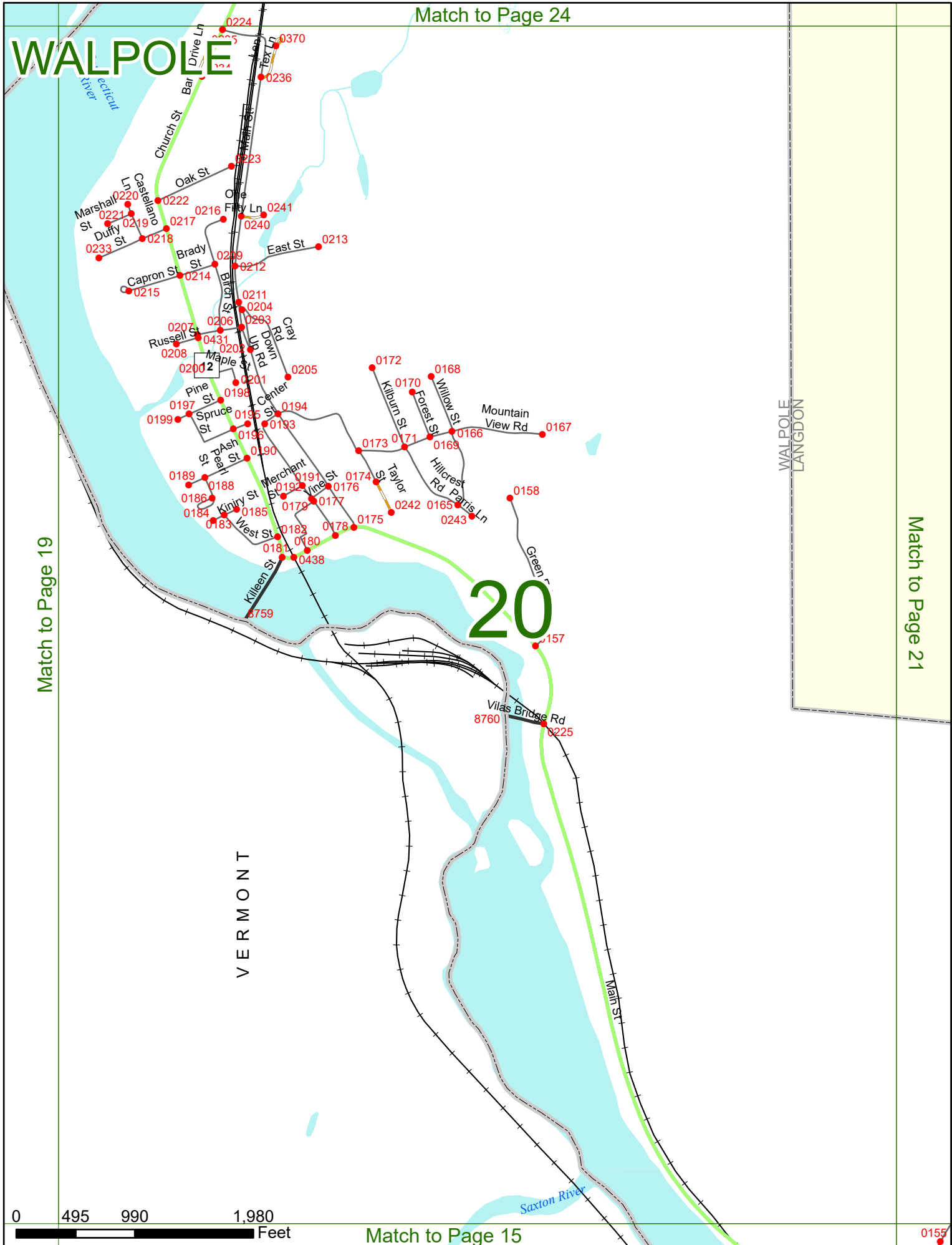
N 91

0 495 990 1,980 Feet

Match to Page 0

Match to Page 24

WALPOLE



Match to Page 19

Match to Page 21

WALPOLE
LANGDON

20

0 495 990 1,980
Feet

Match to Page 15

0155

Match to Page 0

WALPOLE

21

Match to Page 20

Match to Page 22

LANGDON
WALPOLE

Cold River Rd 0006

0507

8410

0443

0156

Cold River Rd
Cold River

0372

0245

0152

0244

Scale Ln

Whitcomb Rd

123

Old Drewsville Rd

Ball Rd 0248

0386



0155

Match to Page 16

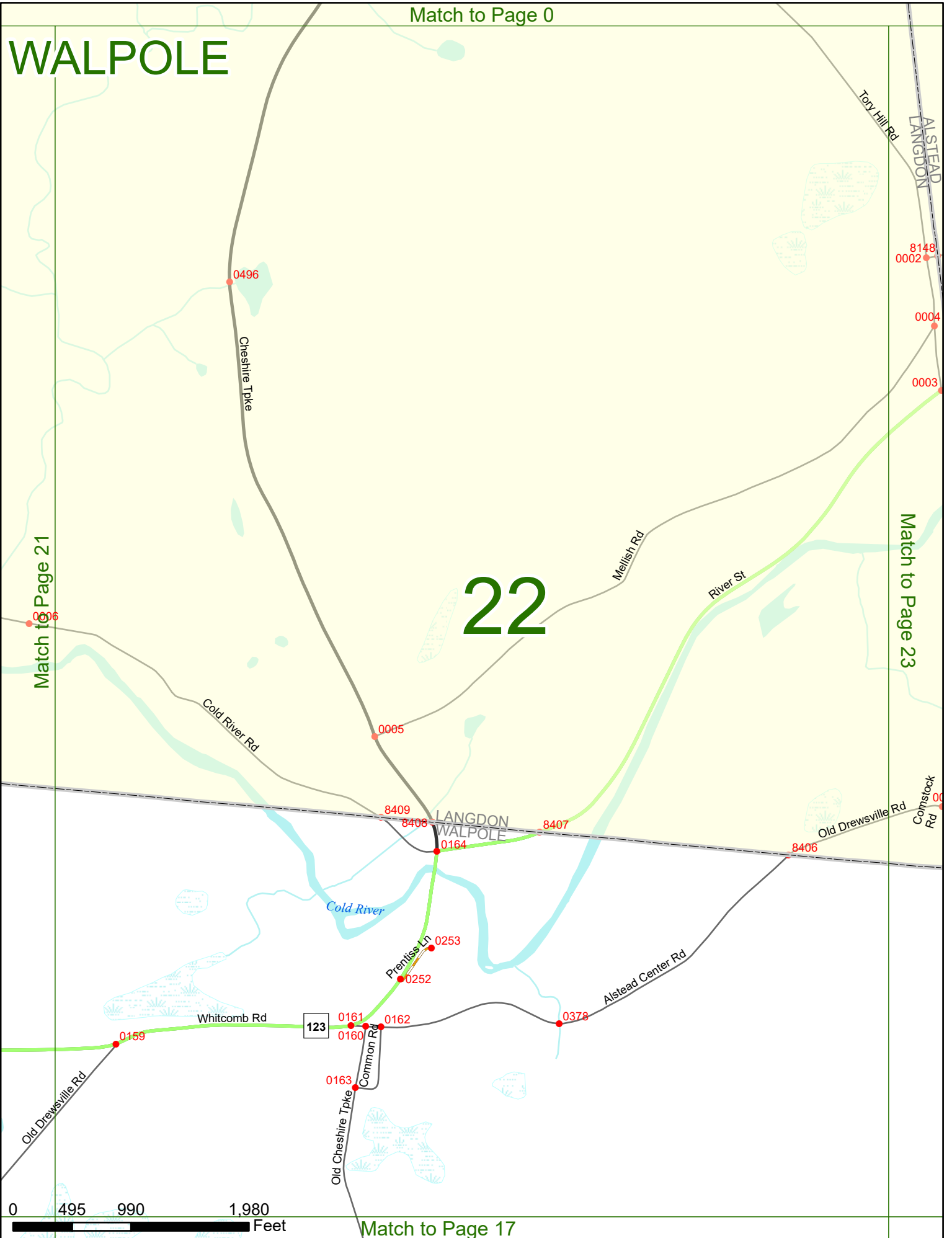
Match to Page 0

WALPOLE

22

Match to Page 21

Match to Page 23



Match to Page 17

WALPOLE

Match to Page 0

Match to Page 0

Match to Page 0

VERMONT

24

Albees Cove

Albees Cove

Connecticut River

Meany's Cove

Bellows Falls Rd

Old State Rd

Langdon Rd

Pecor Rd

Church St

CHARLESTOWN
WALPOLE

CHARLESTOWN
LANGDON

WALPOLE
LANGDON

North Pond

0 495 990

0224 0370

Match to Page 20

