



Maps and data sets are not guaranteed to be free from errors and omissions. Data is in a constant state of update and correction by various groups and agencies. Information displayed on this map is the best available at the time of publication.

2025 Nodal Reference Bookmap

LEGEND



NHDOT will accept crash locations based on the State of NH Uniform Police Traffic Accident Report.

Crash occurred on:

Option 1 Street Address
 123 Main Street

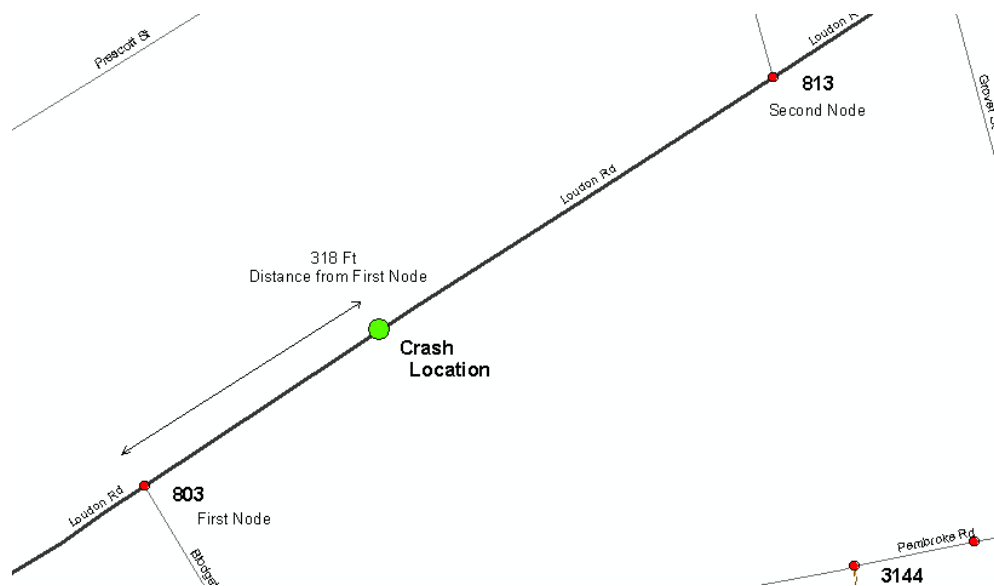
Option 2 Route No and/or Distance from NESW Intesecting Road, Bridge,
 Street name Intersecting Street Town/County line
 Main Street 500 E Oak Street

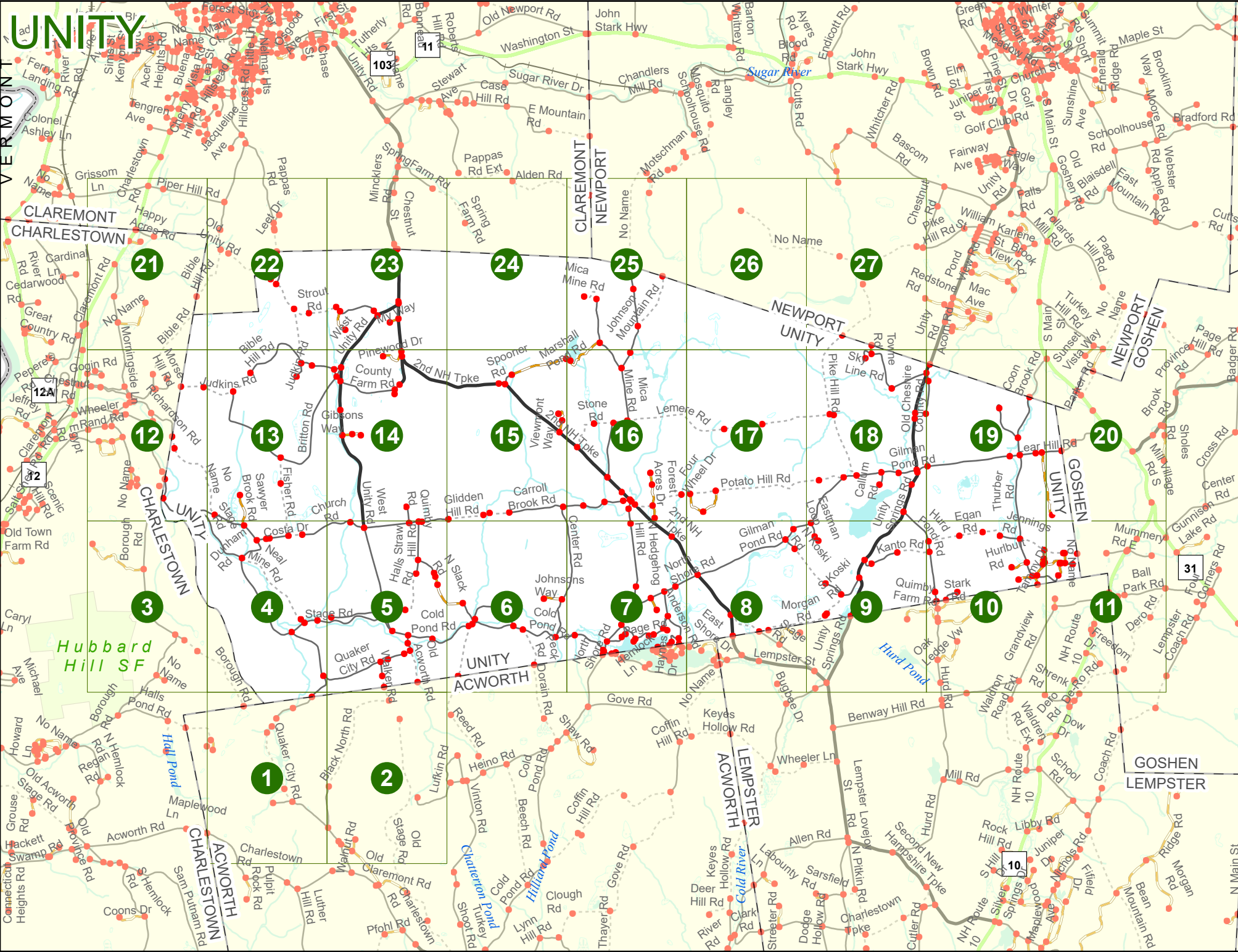
Option 3 First Node Distance from First Node Second Node
 515 212 632

Option 4 Route No and/or Mile Marker on Interstate Only NESW Mile (Marker)
 Street name
 189S 700 feet S 36.8

Option 3 – Example

Street Name Loudon Road
First Node 803
Distance from First Node 318 Ft
Second Node 813






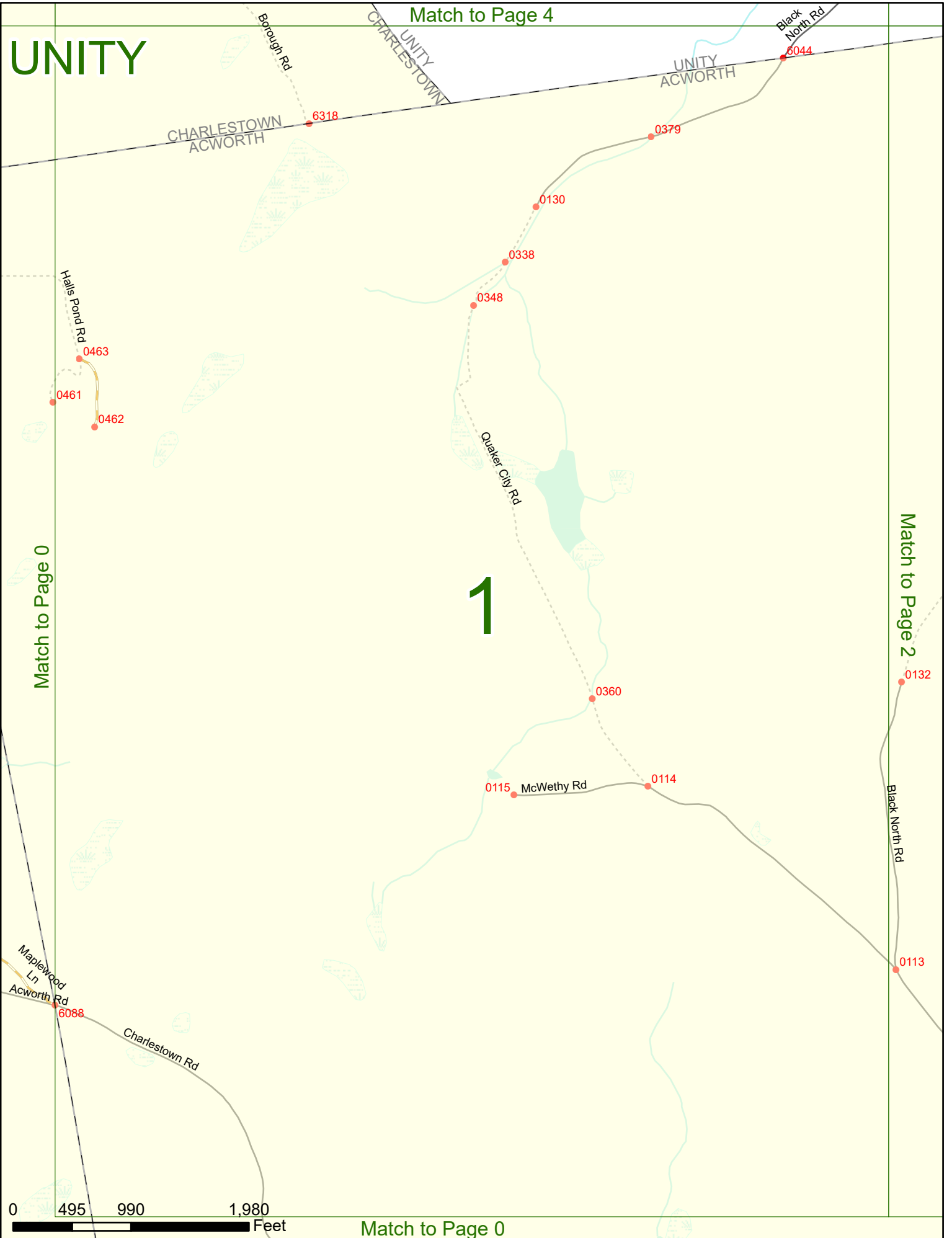
UNITY

Match to Page 4

Match to Page 0

Match to Page 2

1



Match to Page 0

UNITY

UNITY
ACWORTH

Match to Page 5

2

Match to Page 1

Match to Page 0

Quaker City Rd
0113

0116
0390

Walnut Rd
0464
0391

Old Charlesown Rd

Old Stage Rd

0309

Heino Rd

Reed Rd

0134

0131

0128

0307

0 495 990 1,980 Feet

Match to Page 0



Match to Page 12

UNITY

Stage Rd

Borough Rd

UNITY
CHARLESTOWN

0547

0544

3

0549

0548

0184

0185

0645

Hubbard
Hill SF

Borough Rd

0570

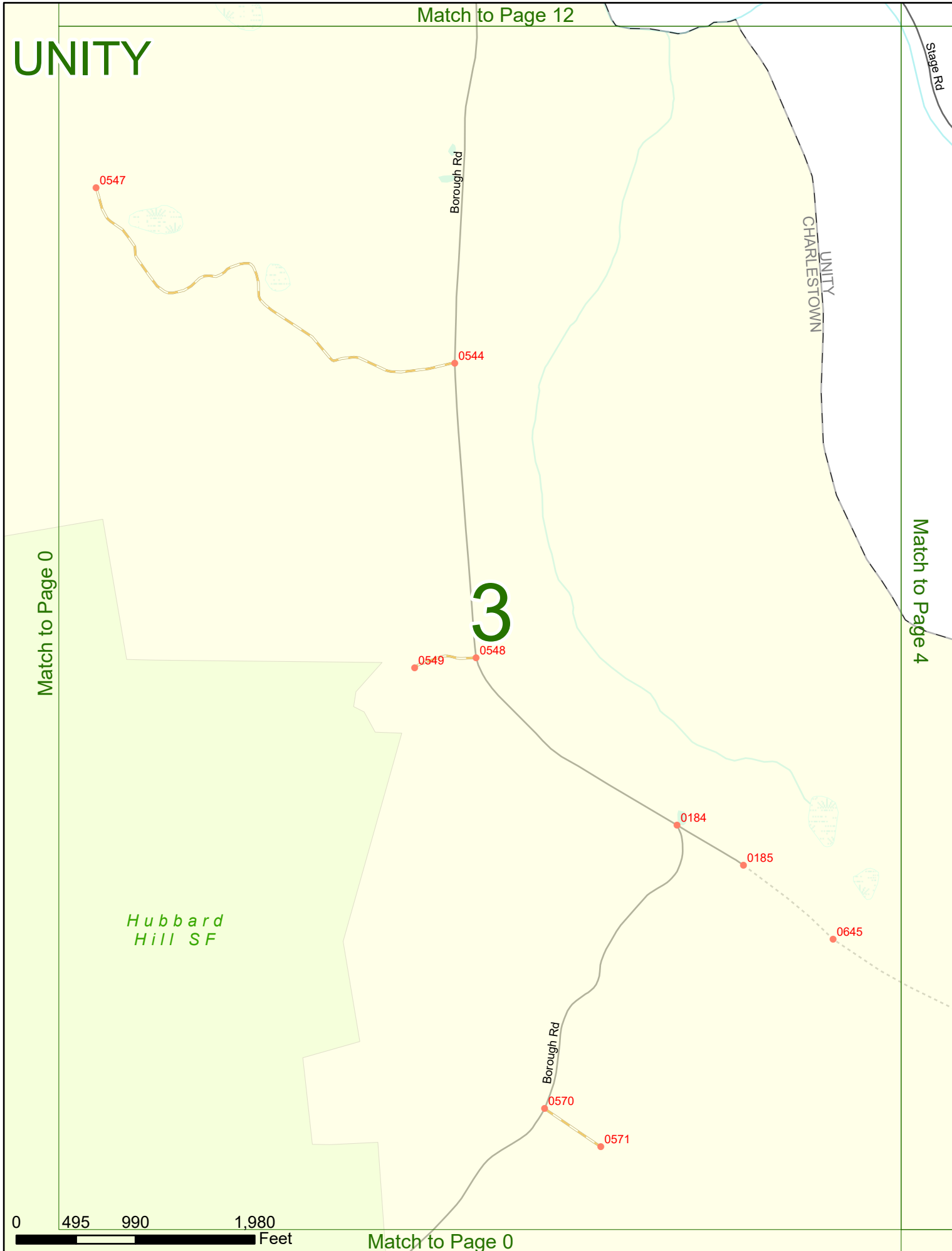
0571

Match to Page 0

Match to Page 4

0 495 990 1,980 Feet

Match to Page 0



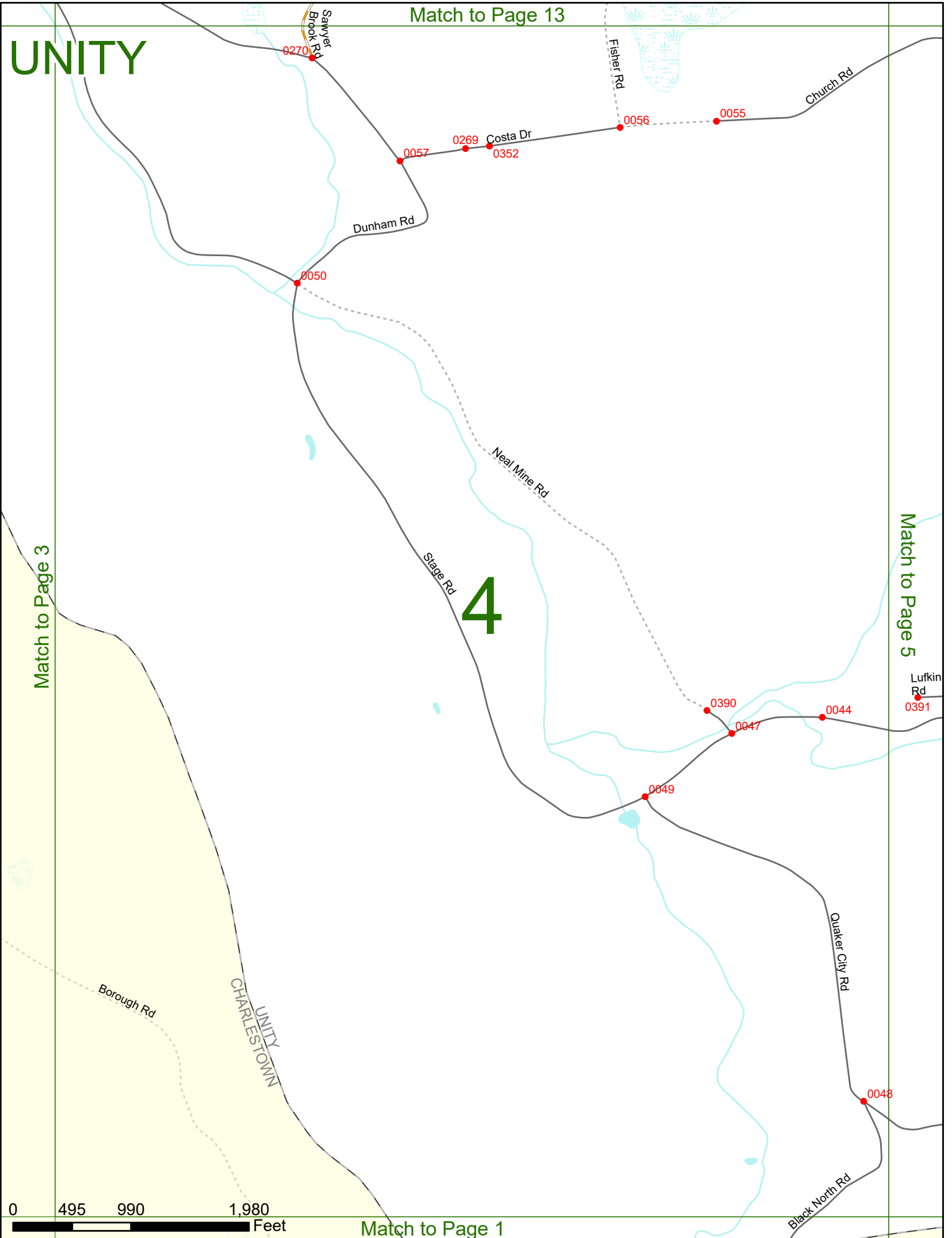
UNITY

Match to Page 13

4

Match to Page 5

Match to Page 3



0 495 990 1,980 Feet

Match to Page 1

Match to Page 14

UNITY

0079

Church Rd

0372

Glidden Hill Rd

0066

0067

0306

Quincy Rd

0053

Straw Hill Rd

0039

West Unity Rd

0040

0353

0037

0343

N Slack Rd

Match to Page 6

Match to Page 4

5

0391

Lufkin Rd

0043

0041

Stage Rd

0042

0033

Cold Pond Rd

0373

0381

0034

0350

0349

0038

Quaker City Rd

0300

Walker Rd

Old Acworth Rd

6053

UNITY ACWORTH

6045

Black North Rd

Reed Rd

0 495 990 1,980 Feet

Match to Page 2

UNITY

6

Match to Page 5

Match to Page 7

0079

N Slack Rd

0038

S Slack Rd

0030

0126

0031

Cold Pond Rd

0387

Copeland Brook Rd

0024

0125

0026

0290

Johnsons Way

0289

Reed Rd

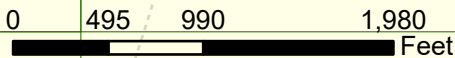
Peck Rd

UNITY
ACWORTH

6043

6042

Dorain Rd



Center Rd


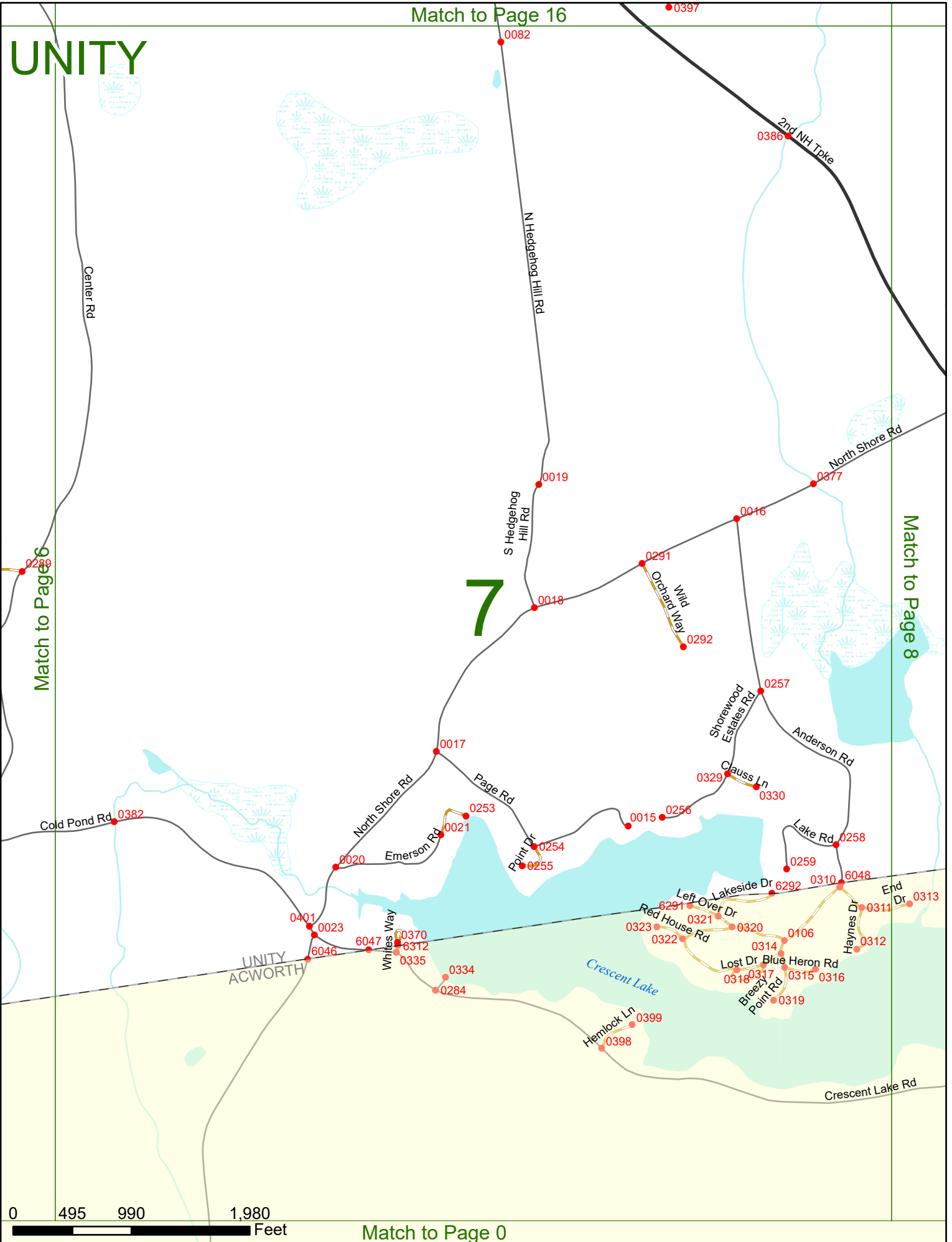
UNITY

Match to Page 16

Match to Page 6

Match to Page 8

7



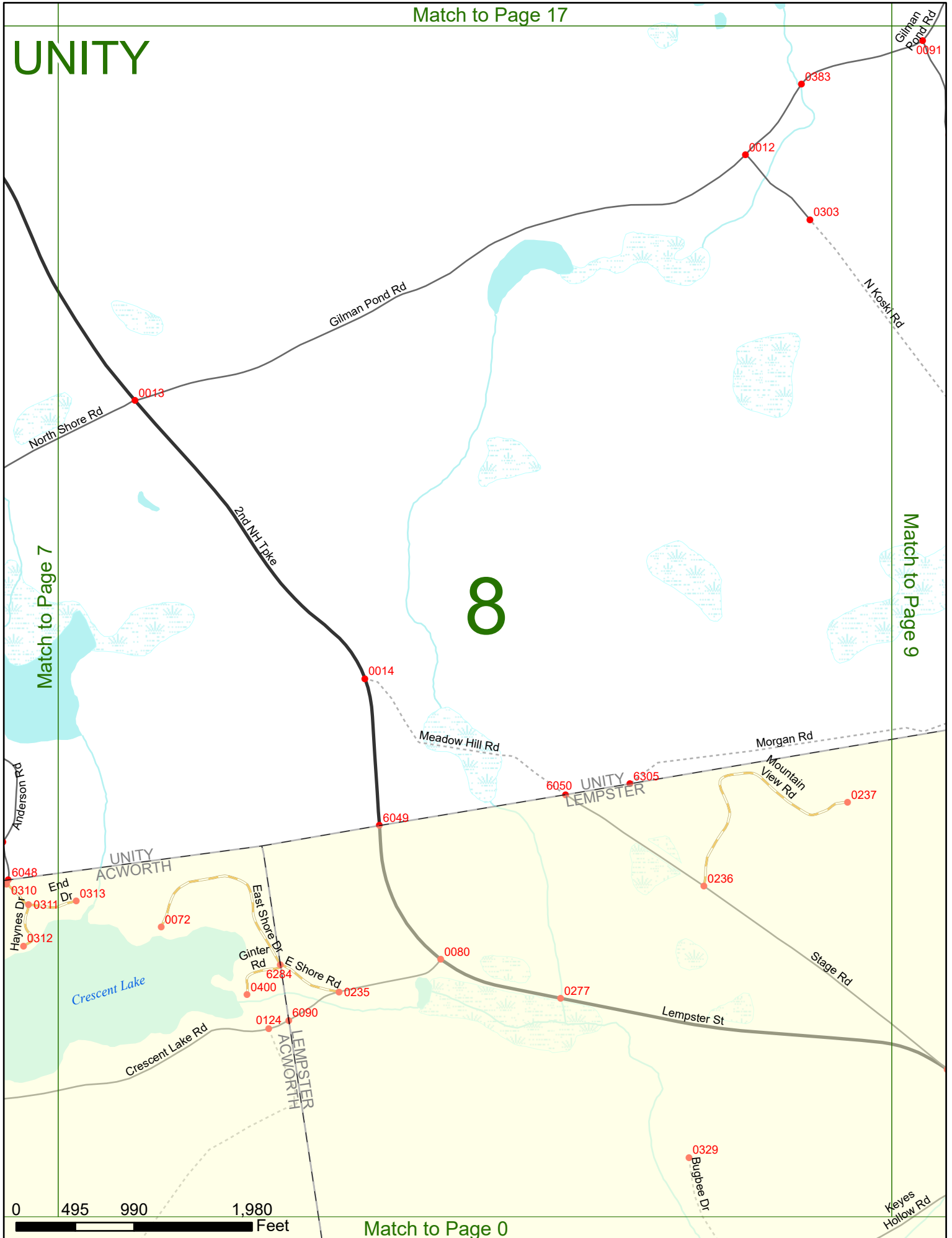
Match to Page 0

UNITY

8

Match to Page 7

Match to Page 9



Match to Page 18

UNITY

Gilman Pond

0091
Eastman Loop
0092
0022

Unity Springs Rd

Egan Rd
0347

0007

Hurd Pond Rd

0302

0009

0301

Kanto Rd

0008

N Koski Rd

0304

S Koski Rd

0260

9

Match to Page 10

Quimby Farm Rd

Match to Page 8

0261 0314

UNITY LEMPSTER

Morgan Rd

0234

0237

Hurd Pond

Unity Springs Rd

Stage Rd

0076

Lempster St

0077

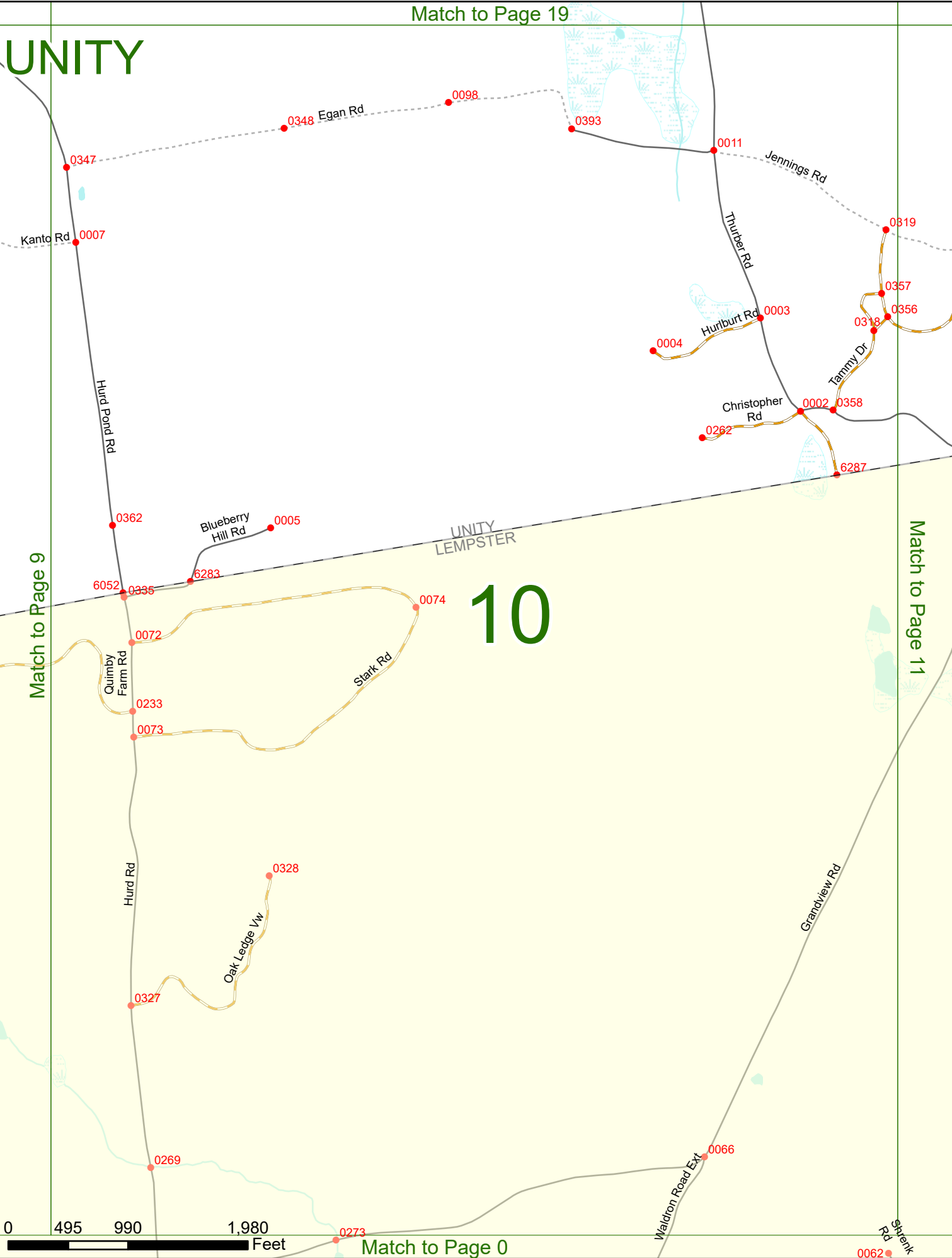
Hollow Rd

0285

0 495 990 1,980 Feet

Match to Page 0

UNITY



Match to Page 9

Match to Page 11

UNITY LEMPSTER

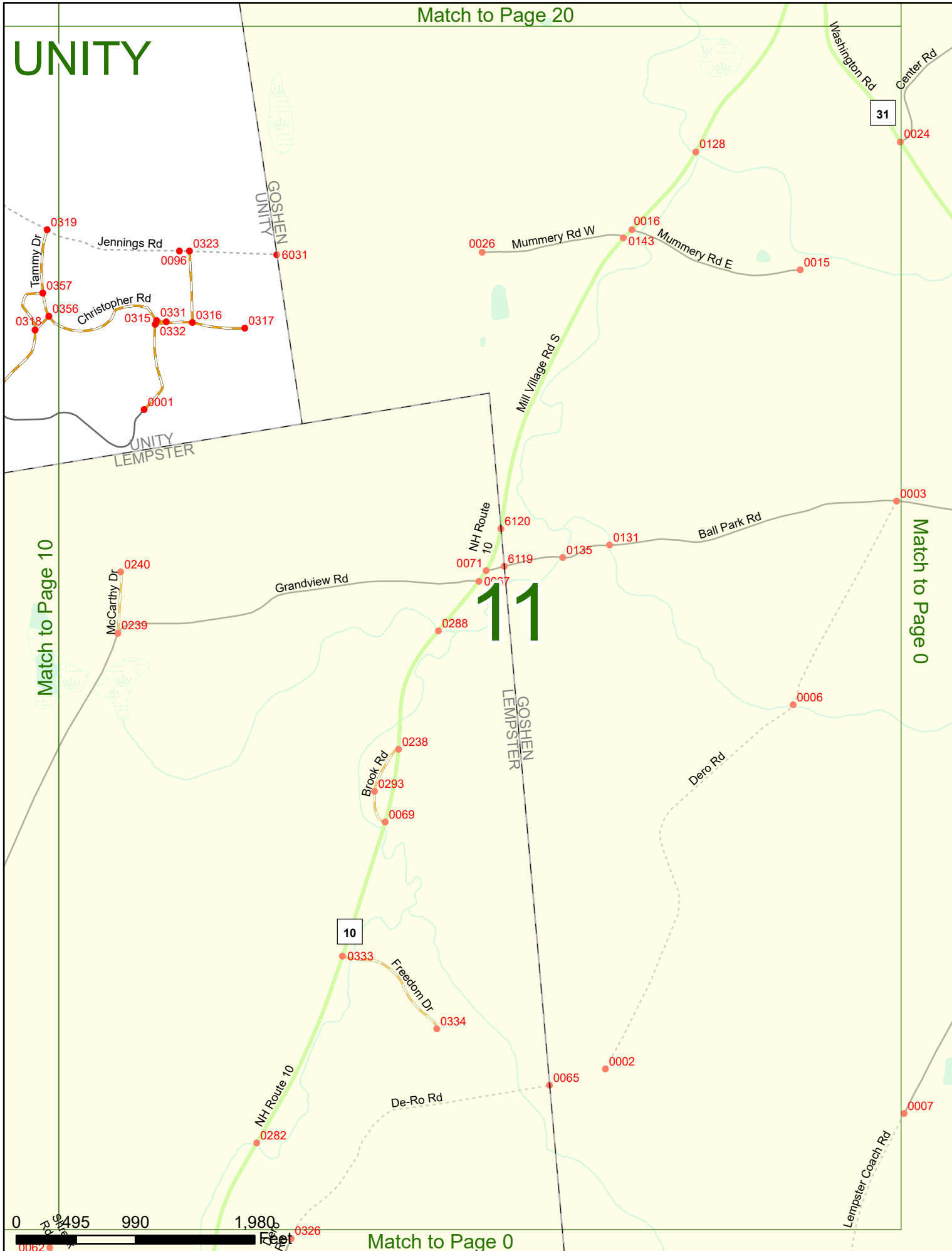
10

0 495 990 1,980 Feet

Match to Page 0

0062

UNITY




Match to Page 10

Match to Page 0

Match to Page 0

11



062

0326

31

10

Match to Page 21

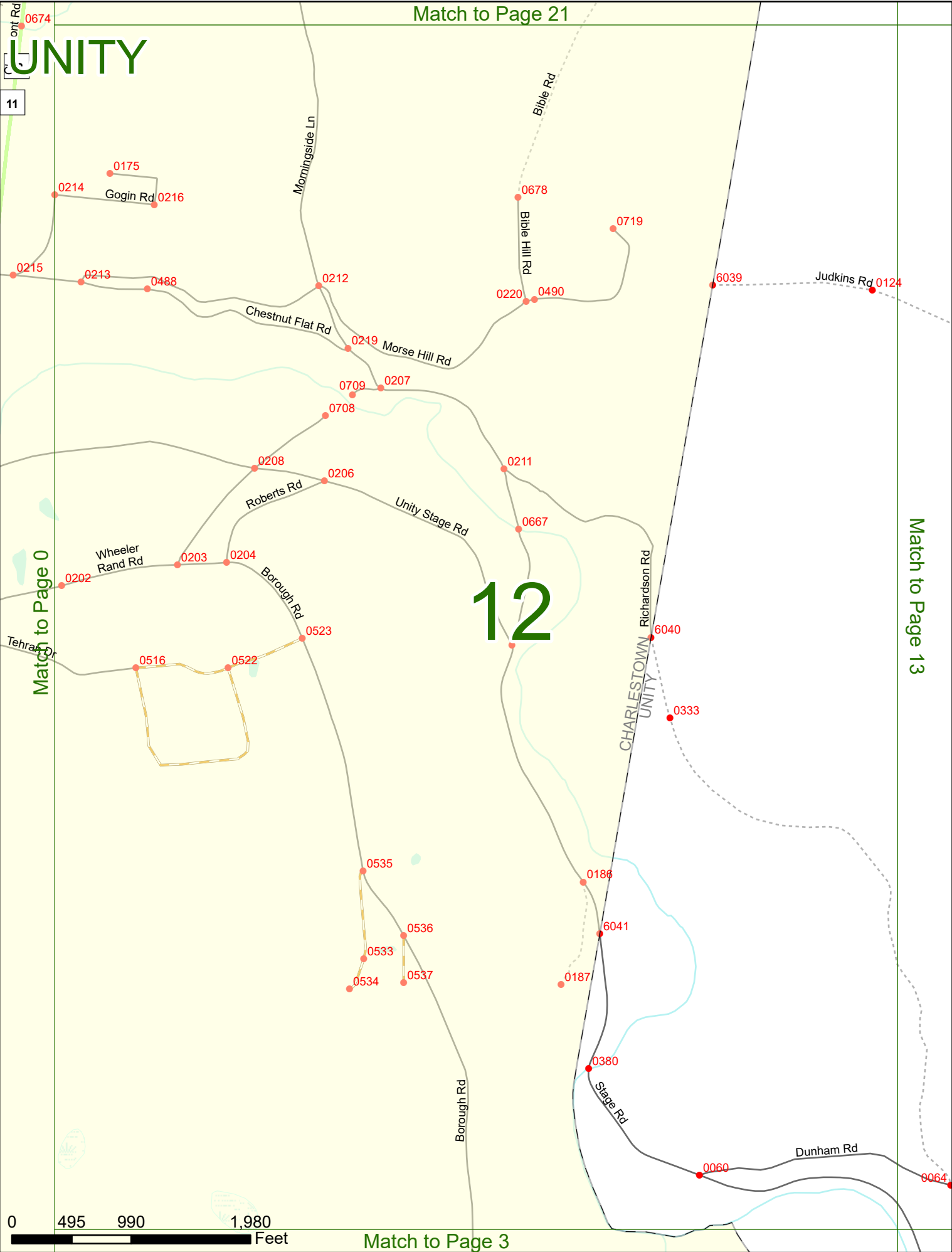
UNITY

11

12

Match to Page 13

Match to Page 0



0 495 990 1,980 Feet

Match to Page 3

Match to Page 22

UNITY

Bible Hill Rd

0120

0308

Judkin Rd

0063

0295

0121

0124

Judkins Rd

0294

Match to Page 12

0059

13

Britton Rd

Match to Page 14

0058

0311

Fisher Rd

0271

Sawyer Brook Rd

0064

Dunham Rd

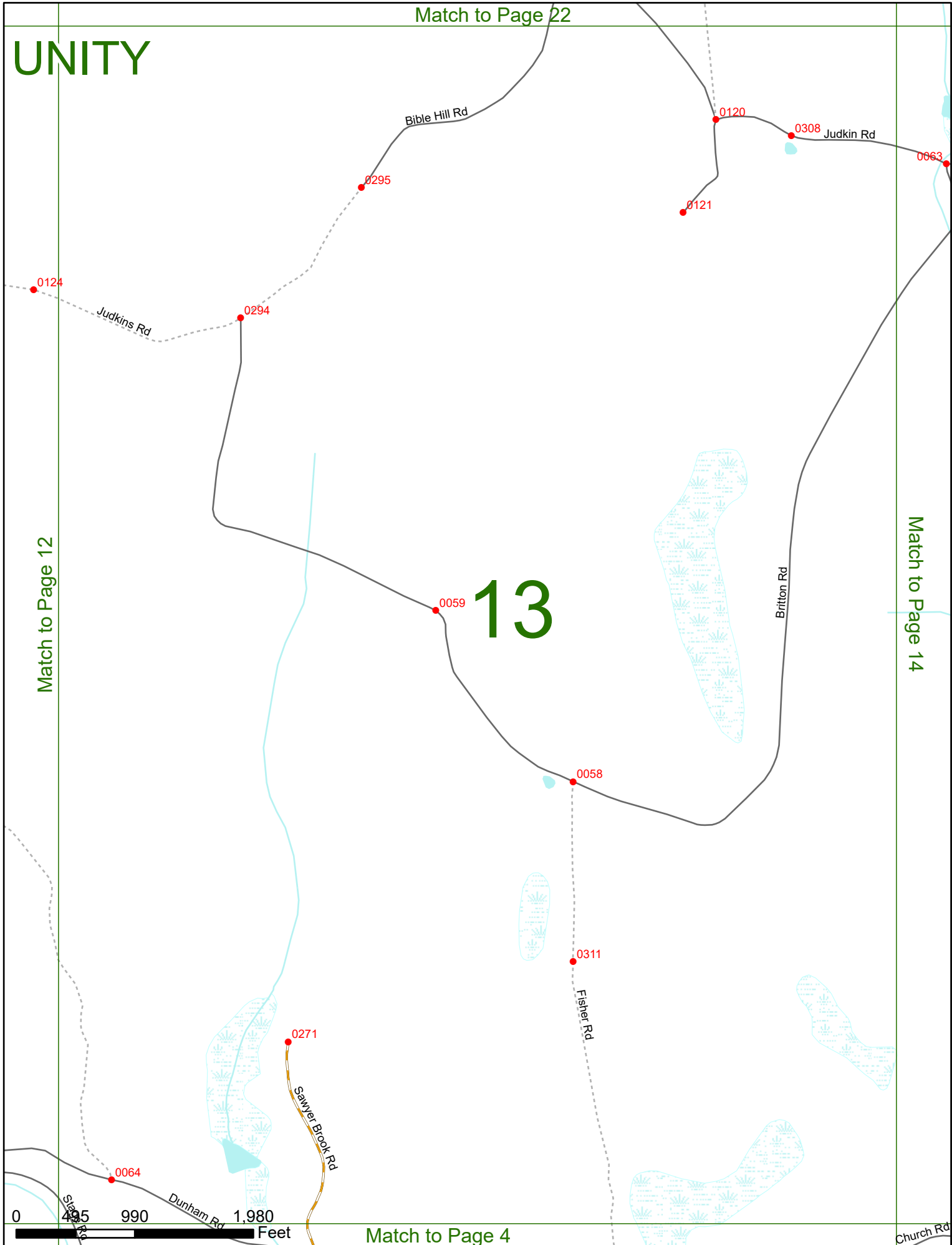
1,980

Feet

Match to Page 4

Church Rd

0 495 990



UNITY

Match to Page 23

Match to Page 15

14

Match to Page 13

Match to Page 5

Judkin Rd

West Unity Rd

Pinewood Dr

County Farm Rd

2nd NH Tpke

Britton Rd

Nursing Home Dr

0116

0119

0117

0063

0118

0288

0309

0275

0276

0112

0062

0272 Gibsons Way
0322 0273

West Unity Rd

0065

Quimby Rd

0066

Straw Hill Rd

0067

0306

Glidden Hill Rd

0079



UNITY

Match to Page 14

Match to Page 16

15



Spoooner Rd

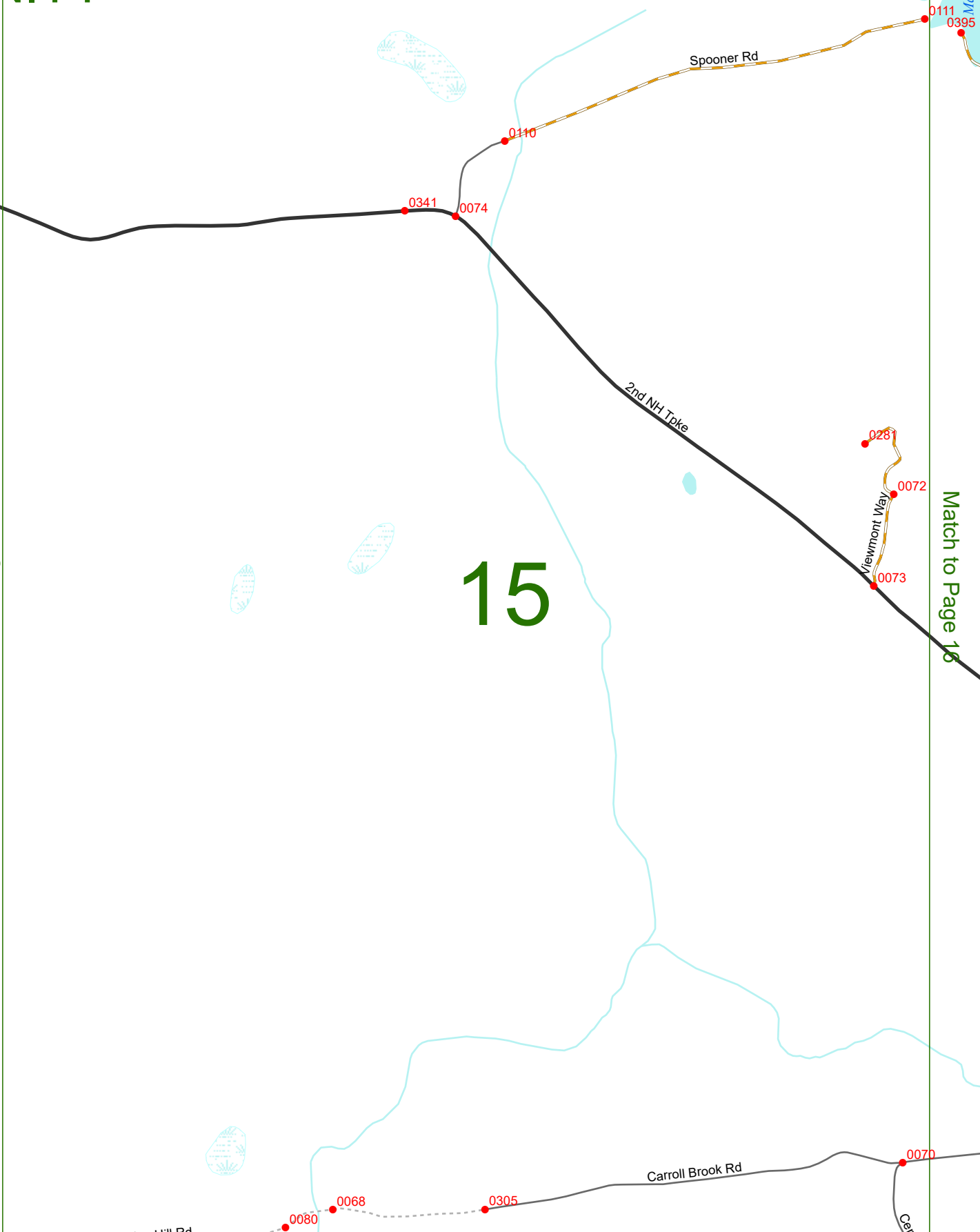
2nd NH Tpke

Viewmont Way

Carroll Brook Rd

Glidden Hill Rd

Center Rd

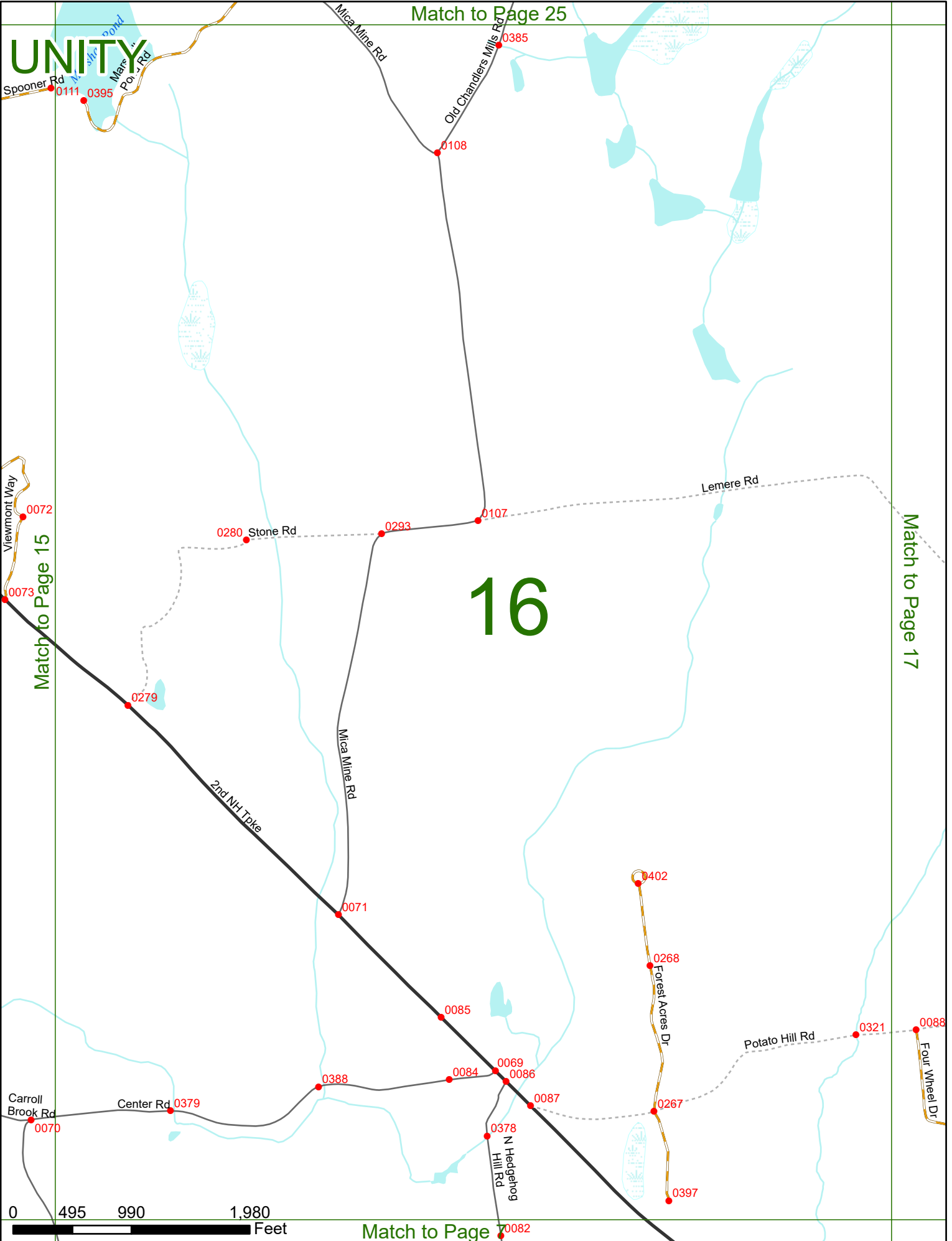


Match to Page 25

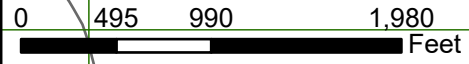
UNITY

16

Match to Page 17



Match to Page 15



Match to Page 7

UNITY

17

Match to Page 16

Match to Page 18

Lemere Rd

Potato Hill Rd

Gilman Pond Rd

Potato Hill Rd 0321 0088

Four Wheel Dr

0089

0090

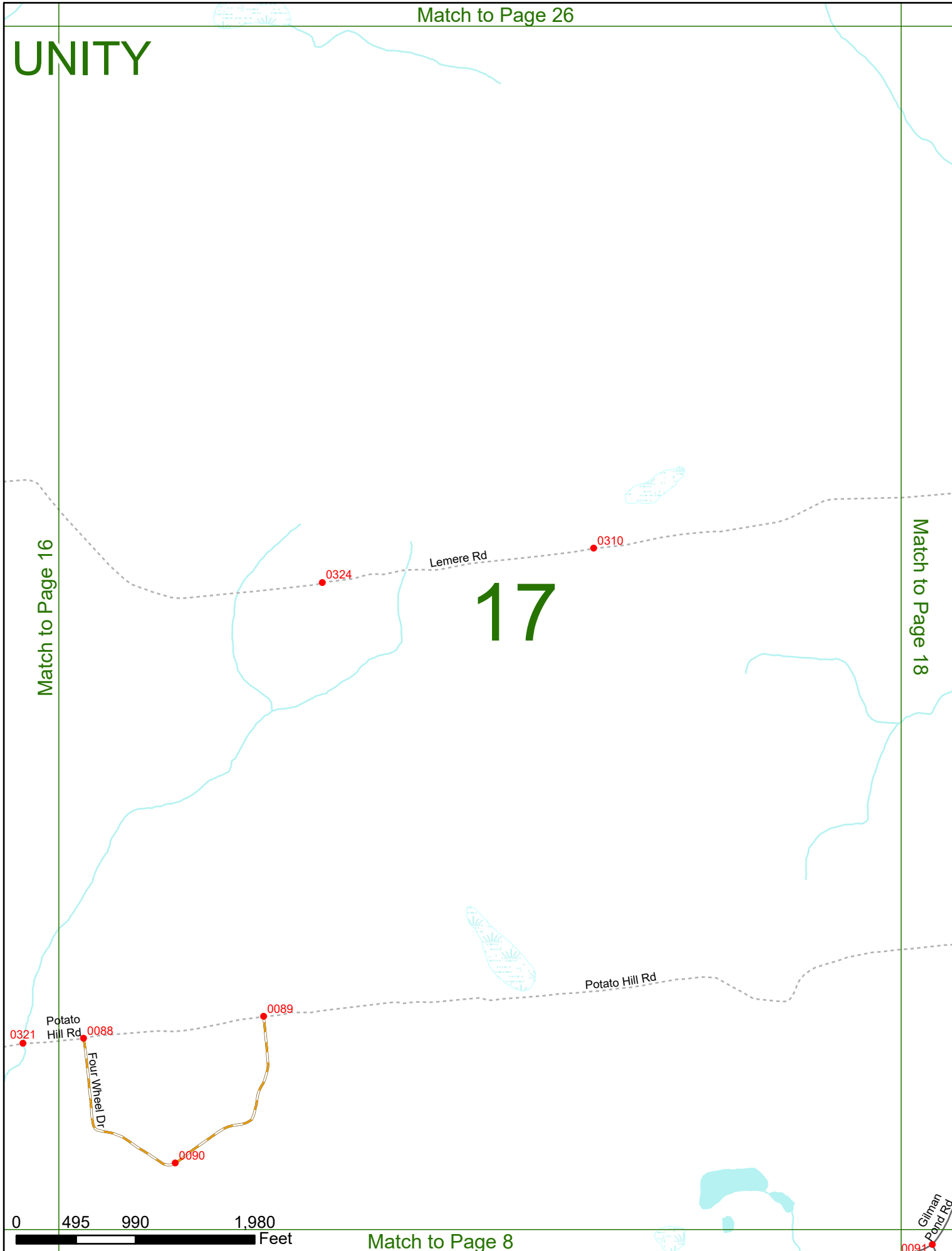
0310

0324

0 495 990 1,980 Feet

Match to Page 8

0091



UNITY

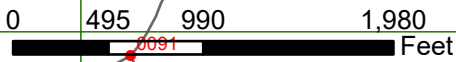
Match to Page 27

NEWPORT
UNITY

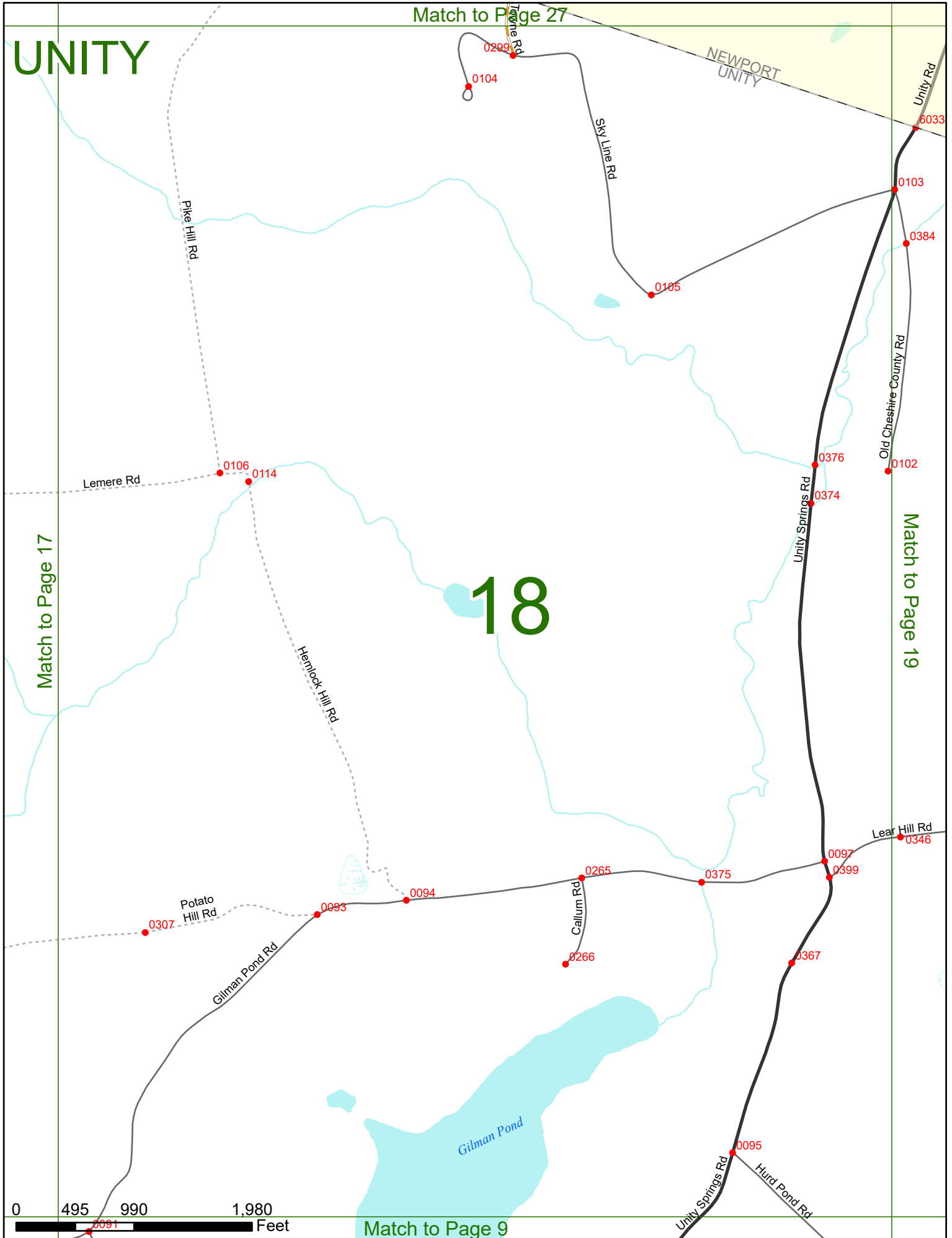
Match to Page 17

Match to Page 19

18



Match to Page 9



Match to Page 0

UNITY

S Main St

100001

South Branch

Coon Brook Rd

NEWPORT
UNITY

Sky
Line Rd

Unity Springs Rd

Old
Cheshire County Rd

Match to Page 18

Match to Page 20

19

Huntoon
Brick Farm Rd

Lear
Hill Rd

Candy
Cane Ln

Thurber Rd

Lear Hill Rd

0 495 990 1,980 Feet

Match to Page 10

6033

0103

0384

0102

0346

0283

6032

0282

0371

0099

0335

0263

0264

UNITY

Match to Page 0

Coon Brook Rd 0001

0734

Sunset Vista Way

6115

S Main St

NEWPORT GOSHEN

10

Parker Rd

6114

0032

NEWPORT UNITY

0120

Mill Village Rd N

20

Lear Hill Rd

0031

South Branch

Match to Page 19

0122

Brook Rd

0140

Match to Page 0

0033

0118

Sholes Rd

0116

0146

Sholes Road Ext

0146

0263

6030

GOSHEN UNITY

Candy Cane Ln

0264

Mill Village Rd S

0025

31

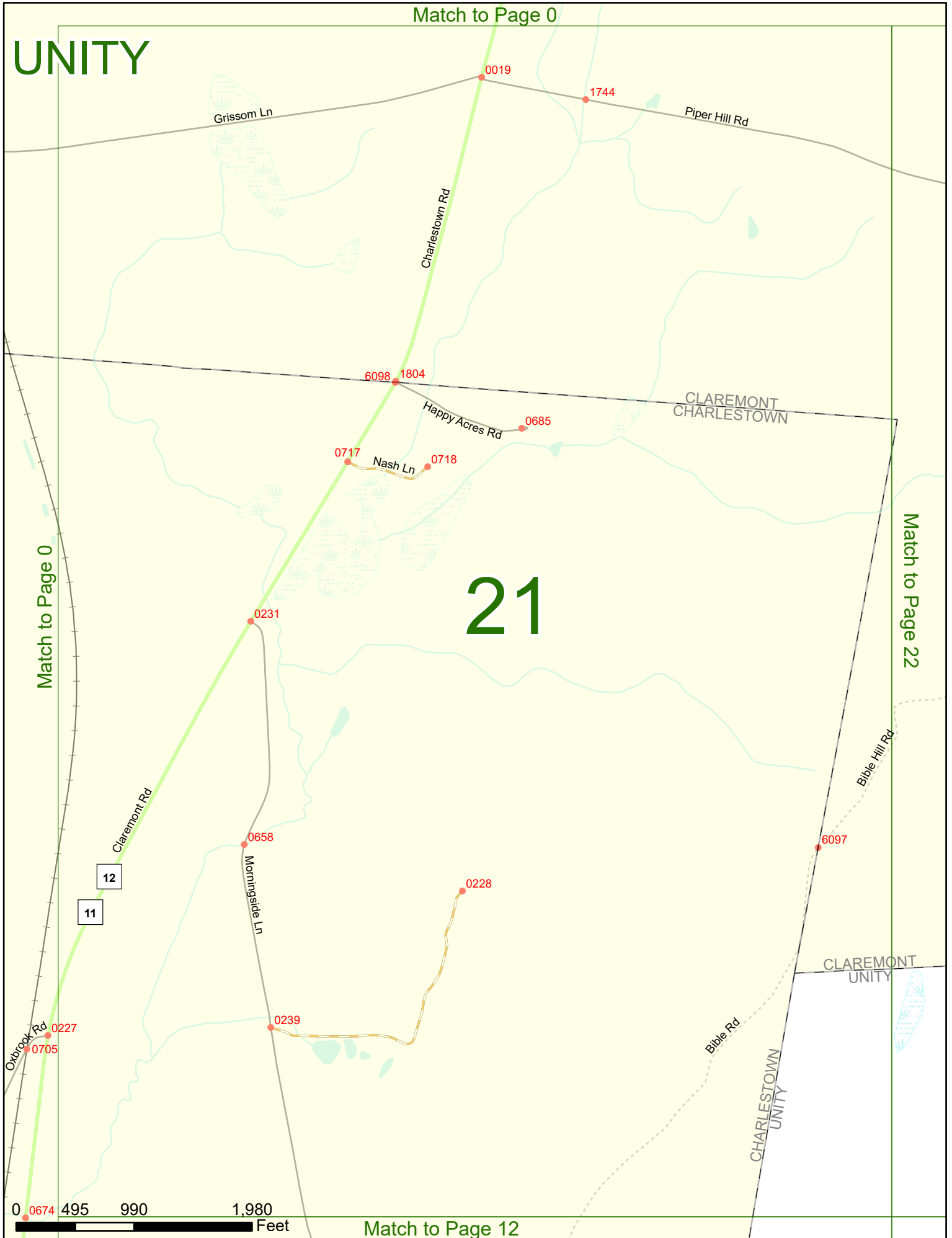
Washington Rd

0 495 990 1,980 Feet

Match to Page 11


UNITY

Match to Page 0



Match to Page 22

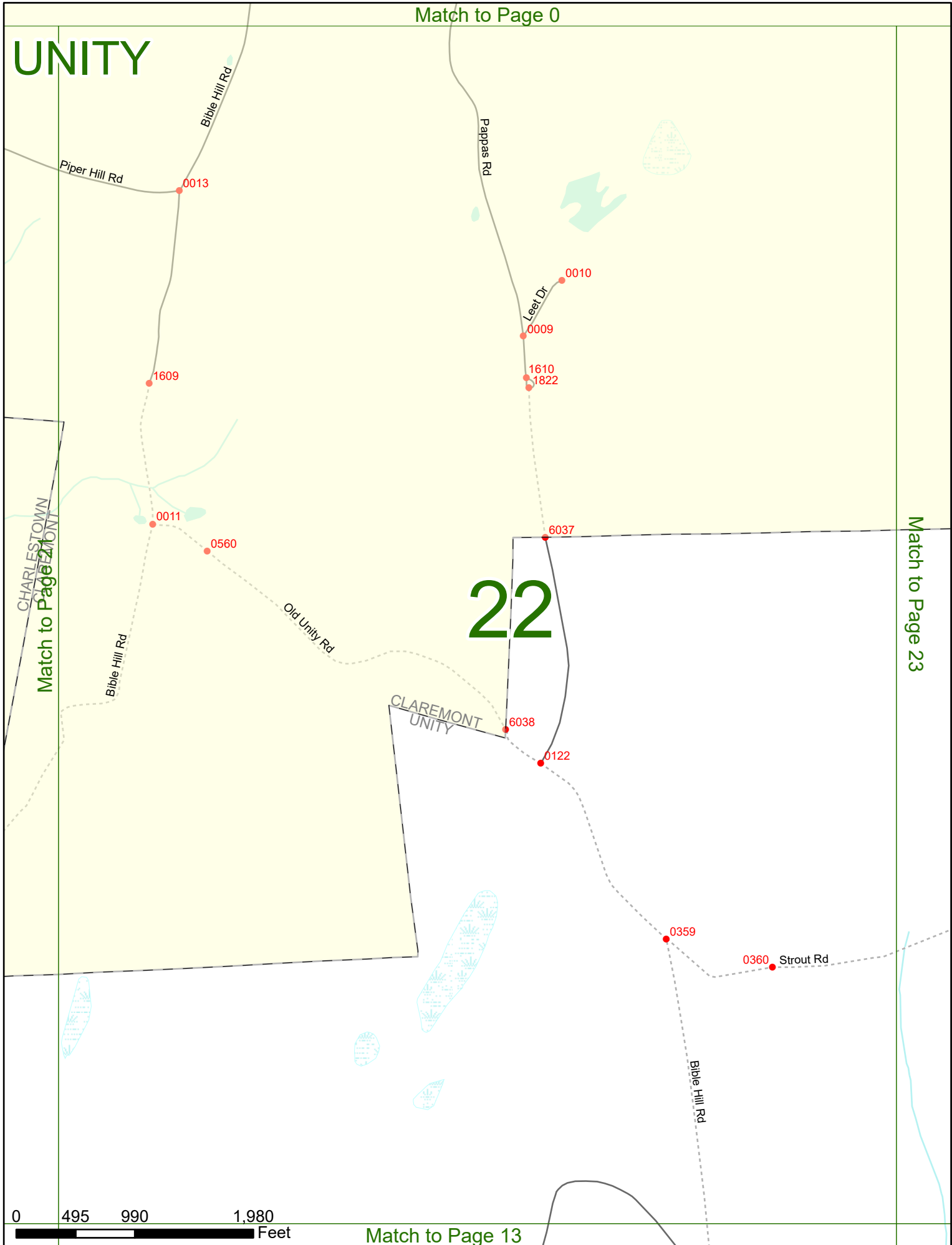
21



Match to Page 12

UNITY

22



UNITY

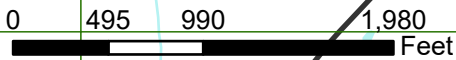
Match to Page 0

23

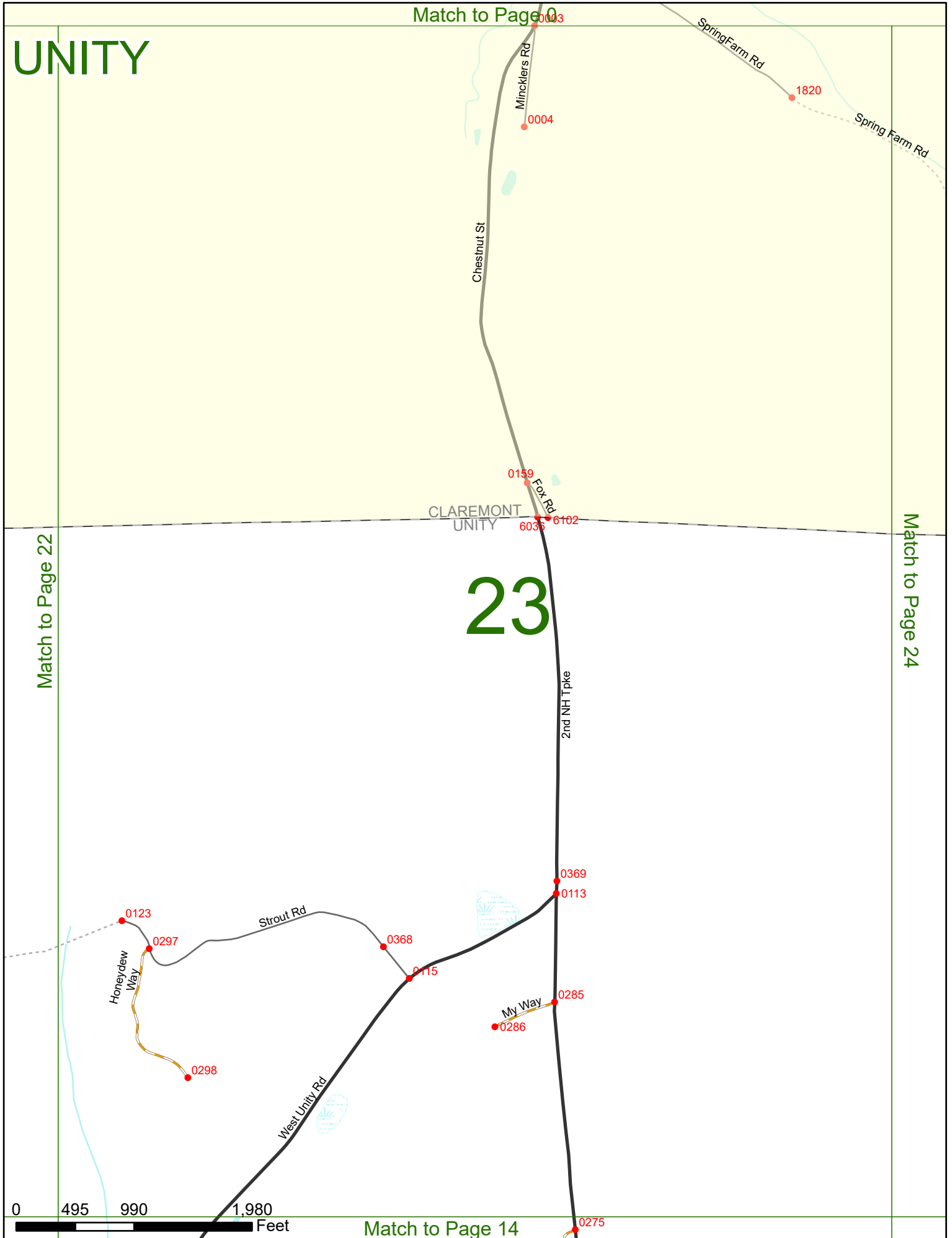
CLAREMONT
UNITY

Match to Page 22

Match to Page 24



Match to Page 14



UNITY

Match to Page 0

Pappas Rd Ext

1745

Alden Rd

Spring Farm Rd

1761

CLAREMONT
UNITY

24

Match to Page 23

Match to Page 25

0 495 990 1,980 Feet

Match to Page 15

Marshall Pond

Match to Page 0

UNITY

Alden Rd

6103

0721

0655

CLAREMONT
NEWPORT

Match to Page 24

CLAREMONT
UNITY

25

Match to Page 26

NEWPORT
UNITY

0312

6035

0355

Old Chandlers Mills Rd

0398

0109

Mica Mine Rd

Johnson Mountain Rd

0284

Marshall Pond

0 495 990

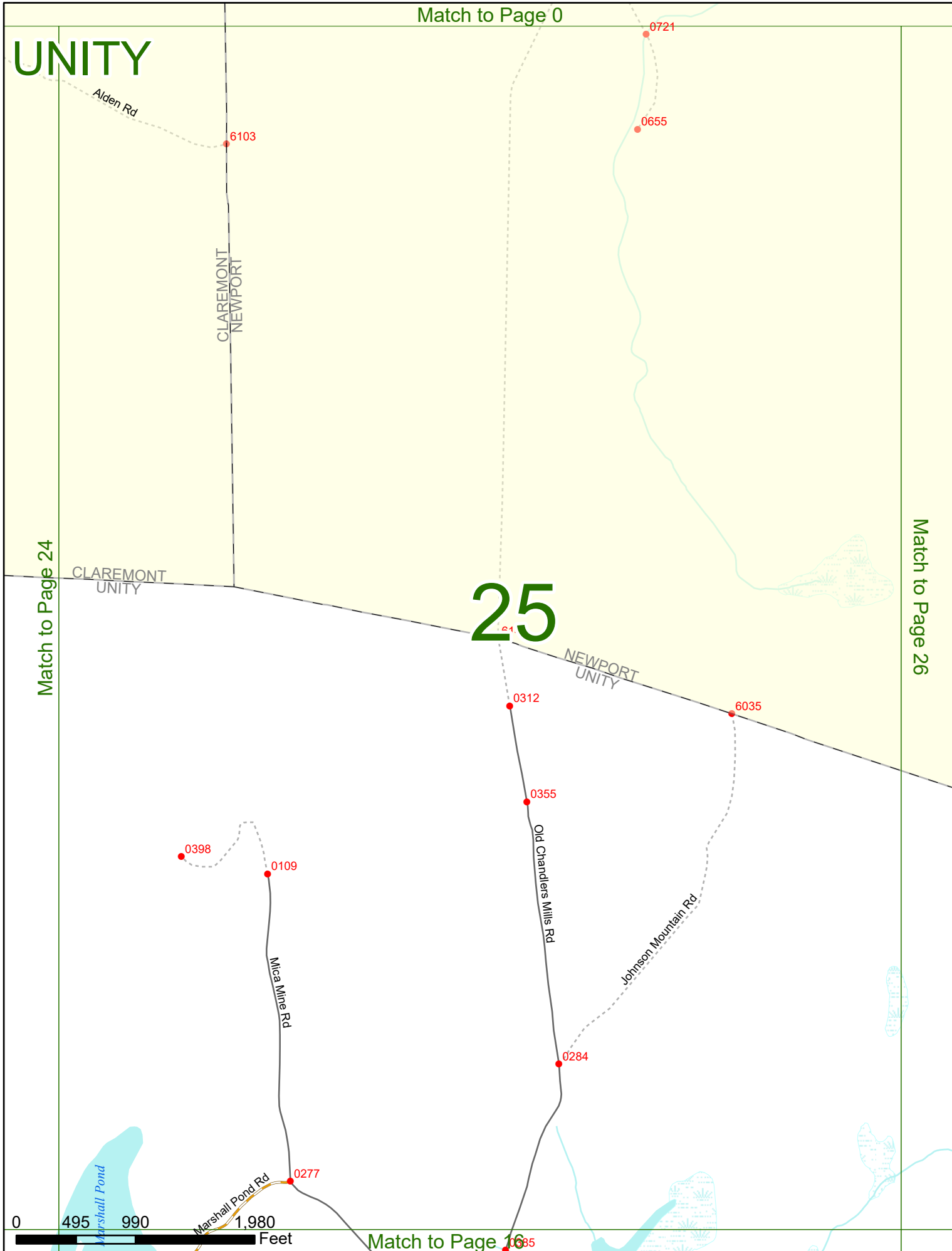
Marshall Pond Rd

1,980

Feet

Match to Page 16

0685



Match to Page 0

UNITY

0029

26

Match to Page 25

Match to Page 27

NEWPORT
UNITY

0 495 990 1,980 Feet

Match to Page 17

UNITY

Match to Page 0

Bascom Rd

0700

Curtis Rd

Match to Page 26

0028

0729

27

0017

Pike Hill Rd

0639

0016

Chestnut Rd

Match to Page 0

0200

0687

Redstone Rd

6034

NEWPORT
UNITY

Pike Hill Rd

6294



Match to Page 1

Line Sky
to
Wayne Rd