

















Maps and data sets are not guaranteed to be free from errors and omissions. Data is in a constant state of update and correction by various groups and agencies. Information displayed on this map is the best available at the time of publication.

2025 Nodal Reference Bookmap

LEGEND

Divided Highway Limited Access	Turnpike Toll Road	U.S. Route	N.H. Route
			
State Roads (Carries NO Route Number)	Local Roads	Class 6 Roads (Not Maintained)	Private Roads
			
	State Line		Lakes & Ponds
	County Line		State Parks
	Town Line		National & State Forests
	Rivers & Streams		Reference Nodes

NHDOT will accept crash locations based on the State of NH Uniform Police Traffic Accident Report.

Crash occurred on:

Option 1 Street Address
 123 Main Street

Option 2 Route No and/or Distance from NESW Intesecting Road, Bridge,
 Street name Intersecting Street Town/County line
 Main Street 500 E Oak Street

Option 3 First Node Distance from First Node Second Node
 515 212 632

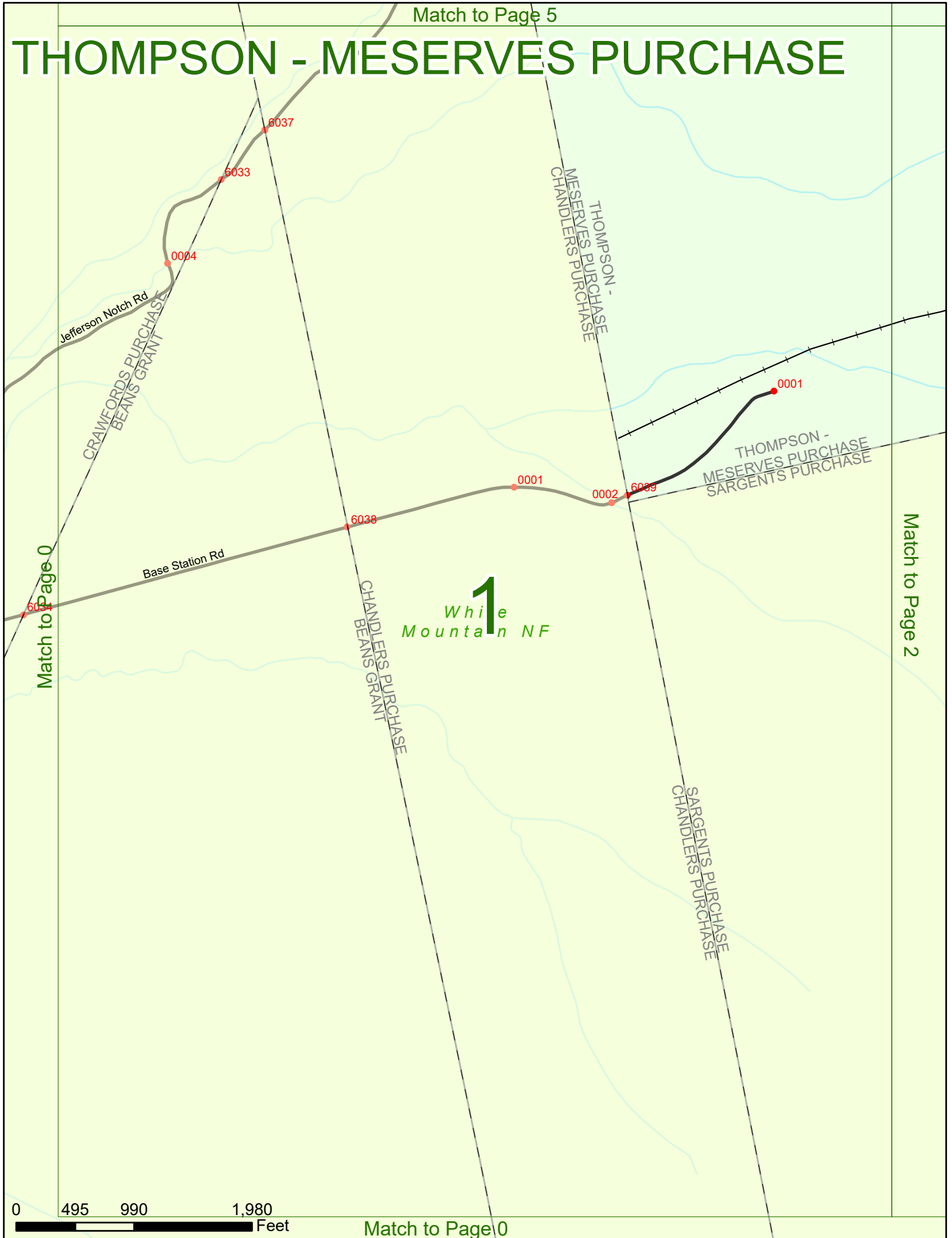
Option 4 Route No and/or Mile Marker on Interstate Only NESW Mile (Marker)
 Street name
 189S 700 feet S 36.8

Option 3 – Example

Street Name Loudon Road
First Node 803
Distance from First Node 318 Ft
Second Node 813




THOMPSON - MESERVES PURCHASE



Match to Page 0

Match to Page 2

White Mountain NF



THOMPSON - MESERVES PURCHASE

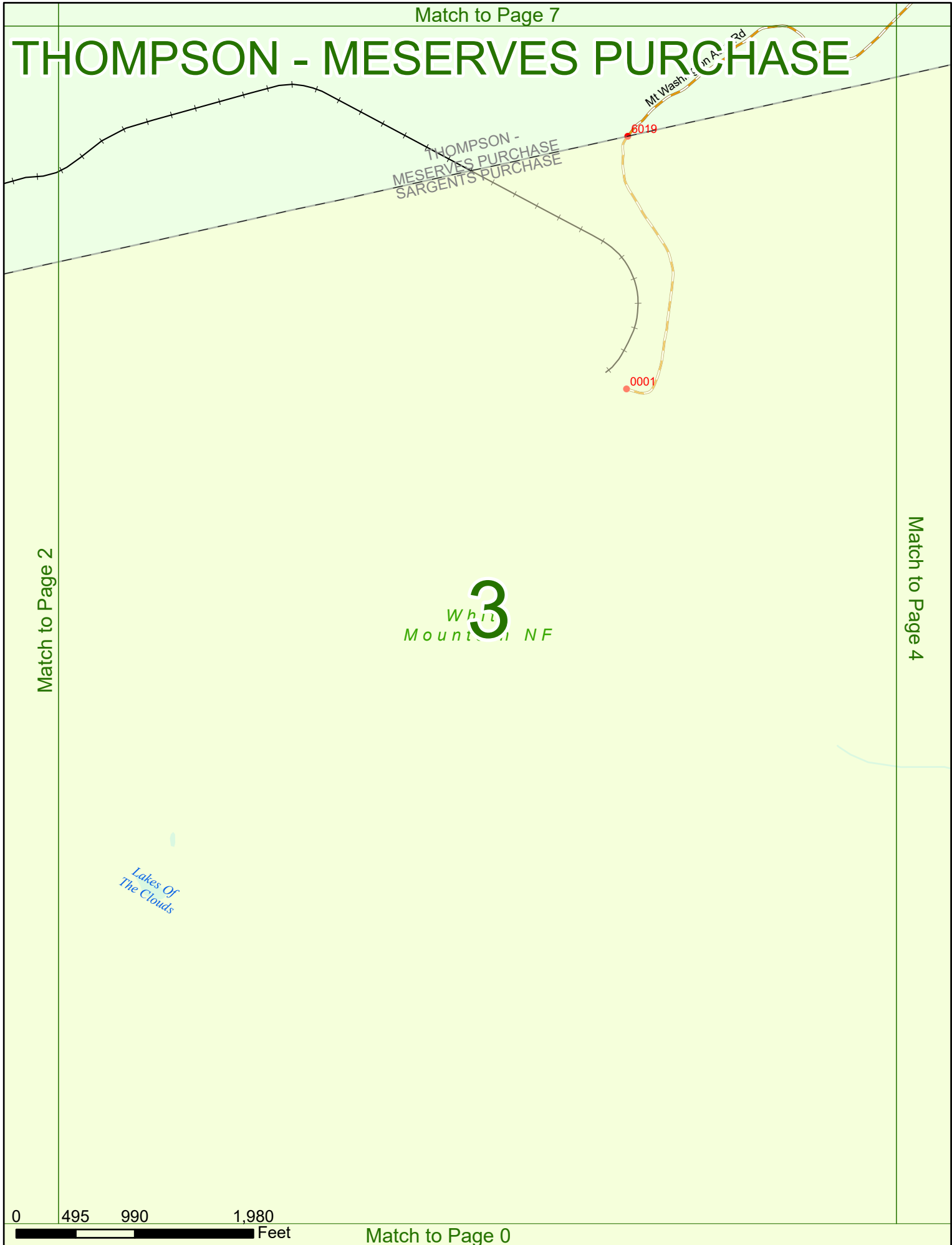
THOMPSON -
MESERVES PURCHASE
SARGENTS PURCHASE

Wh^e
Moun² NF

Match to Page 1

Match to Page 3

THOMPSON - MESERVES PURCHASE



Match to Page 2

Match to Page 4

3
White Mountain NF

Lakes Of The Clouds

0 495 990 1,980 Feet

Match to Page 0

Match to Page 8

THOMPSON - MESERVES PURCHASE

Match to Page 3

Match to Page 0

W 4
Mountain NF

Hermit Lake

0 495 990 1,980 Feet

Match to Page 0

Match to Page 0

THOMPSON - MESERVES PURCHASE

Match to Page 0

Match to Page 6

5
Writ
Mountains NF

LOW - BURBANKS GRANT
CHANDLERS PURCHASE

LOW - BURBANKS GRANT
THOMPSON -
MESERVES PURCHASE

CHANDLERS PURCHASE
CRAWFORDS PURCHASE

THOMPSON -
MESERVES PURCHASE
CHANDLERS PURCHASE

Jefferson Notch Rd

6040

0002

6043

0 495 990 1,980 Feet

Match to Page 1

Match to Page 11

THOMPSON - MESERVES PURCHASE

LOW - BURBANKS
THOMPSON -
MESERVES PURCHASE

Match to Page 5

Jefferson
Notch Rd

6
Wit
Mountains NF

Match to Page 7

0 495 990 1,980 Feet

Match to Page 2

THOMPSON - MESERVES PURCHASE

Match to Page 6

Match to Page 8

7
White
Mountain NF

Spaulding
Lake

0 495 990 1,980 Feet

Match to Page 3

.0003

Mt. Washington
Auto Rd

THOMPSON - MESERVES PURCHASE

Match to Page 7

Match to Page 9

W 8
Mount NF

.0005

.0004

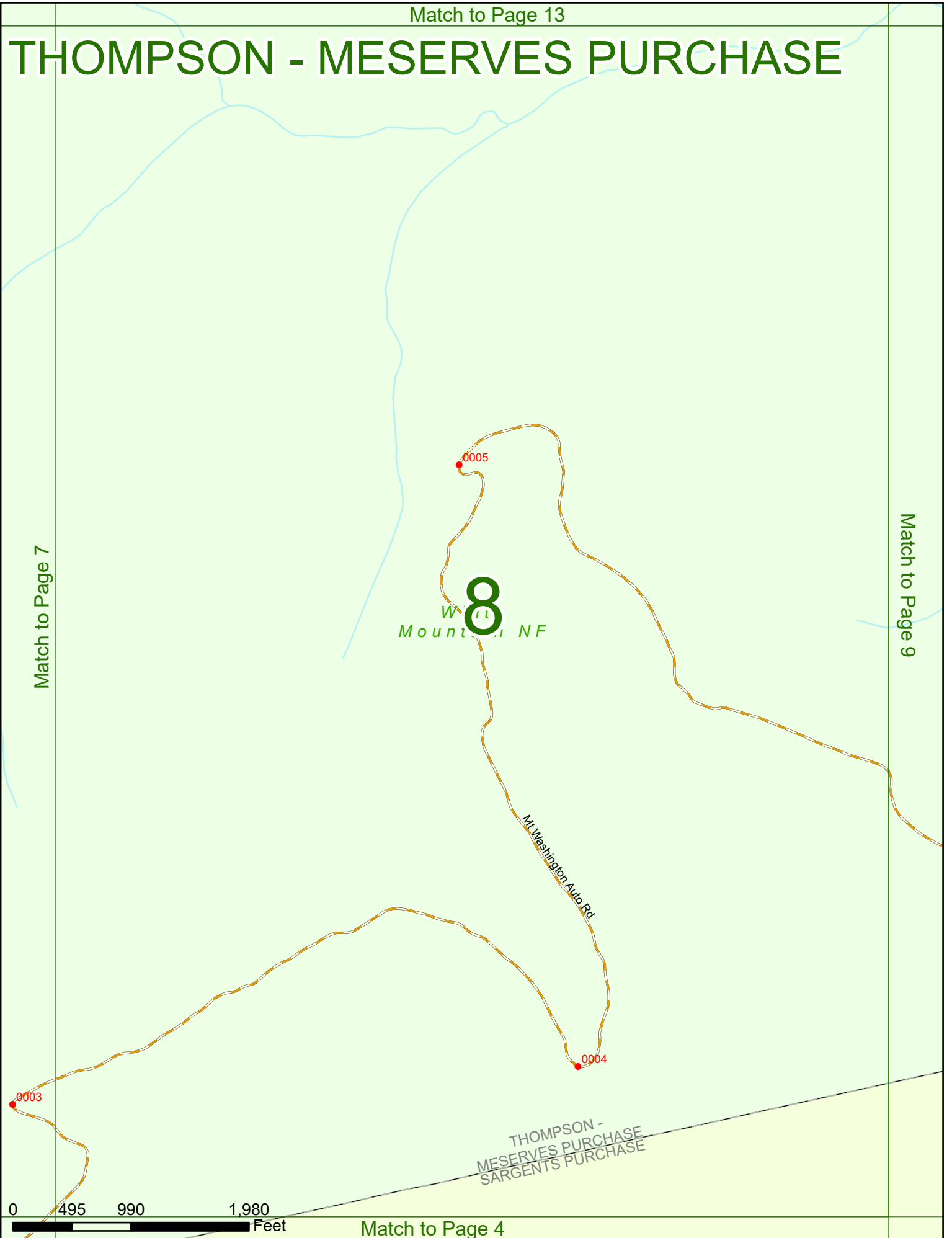
.0003

THOMPSON -
MESERVES PURCHASE
SARGENTS PURCHASE

Mt. Washington Auto Rd

0 495 990 1,980 Feet

Match to Page 4



THOMPSON - MESERVES PURCHASE

Match to Page 8

Match to Page 10


9
Mt Washington NF

GREENS GRANT
THOMPSON -
MESERVES PURCHASE

THOMPSON -
MESERVES PURCHASE
SARGENTS PURCHASE

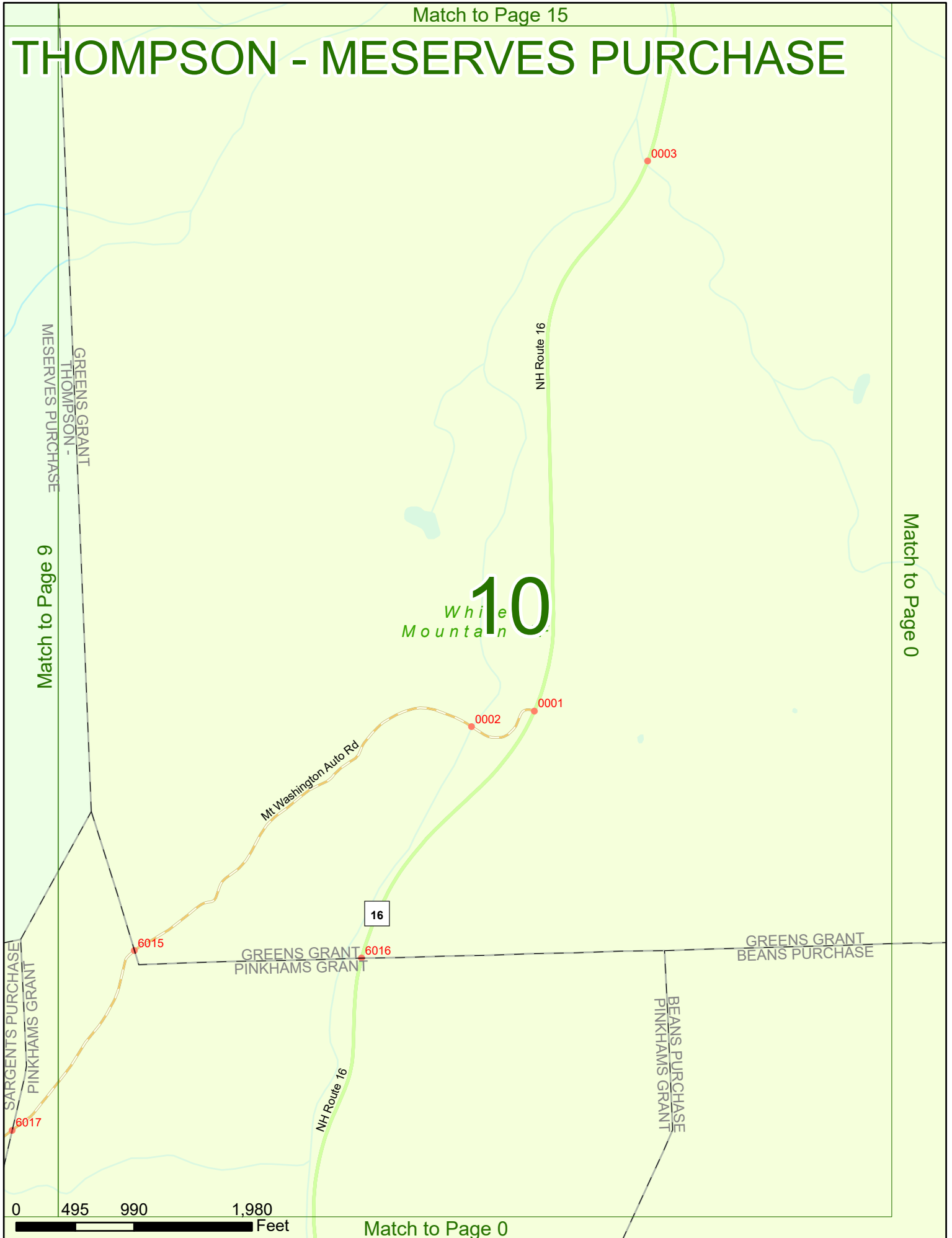
SARGENTS PURCHASE
PINKHAMS GRANT

Mt Washington
Auto Rd



Match to Page 0

THOMPSON - MESERVES PURCHASE



Match to Page 0

Match to Page 9

Match to Page 0

0 495 990 1,980 Feet

Match to Page 0

THOMPSON - MESERVES PURCHASE

Match to Page 0

Match to Page 12

White
Mountain **11**

LOW - BURBANKS GRANT
THOMPSON -
MESERVES PURCHASE

0 495 990 1,980 Feet

Match to Page 6


THOMPSON - MESERVES PURCHASE

Match to Page 11

Match to Page 13

White
Mountain **12**

LOW - BURBANKS GRANT
THOMPSON -
MESERVES PURCHASE



Match to Page 7

THOMPSON - MESERVES PURCHASE

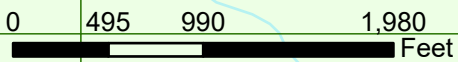
LOW - BURBANKS GRANT
THOMPSON -
MESERVES PURCHASE

Star Lake

White
Mountain **13**

Match to Page 12

Match to Page 14



Match to Page 8

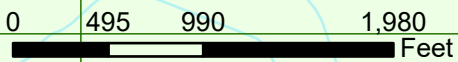
THOMPSON - MESERVES PURCHASE

Match to Page 13

Match to Page 15

White
14
Mountain NE

GREENS GRANT
THOMPSON -
MESERVES PURCHASE



Match to Page 9

Match to Page 17

THOMPSON - MESERVES PURCHASE

THOMPSON -
MESERVES PURCHASE
MARTINS LOCATION

White
Mountain
15

Match to Page 0

Match to Page 14

MARTINS LOCATION
GREENS GRANT

GREENS GRANT
THOMPSON -
MESERVES PURCHASE

Gr. Gulf Wild. Pkgs
0004
0006
0008
0007
Camp Dodge Spur A
0012
0011
Camp Dodge Rd
0009
0005

0038
0040
0044
0045
0047
0165
0181
0050
0051
0054
0052
0053
0048
0056
0055
0058
0062
0060
0063
0064
0061
0059
0157
0158
0065
0164
0066
0067
0068
0163
0171
0069
0074
0070
0073
0176
0072
0177
0031
0178
6014

0 495 990 1,980 Feet

Match to Page 10

NH Route 16

16

Peabody River

NH Route 16

Dolly Copp Spur F
Dolly Copp Spur G
Dolly Copp Spur H
Dolly Copp Spur I
Dolly Copp Spur J
Dolly Copp Spur K
Dolly Copp Spur L
Dolly Copp Spur M
Dolly Copp Spur N
Dolly Copp Spur O
Dolly Copp Spur P

Picnic Pavilion

View Mt

Notch

THOMPSON - MESERVES PURCHASE

0016

Gorham B Rd

RANDOLPH
GORHAM

White
Mountain
16

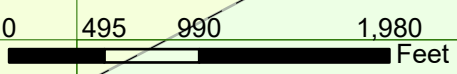
Match to Page 0

Match to Page 17

RANDOLPH
LOW - BURBANKS GRANT

GORHAM
THOMPSON -
MESERVES PURCHASE

LOW - BURBANKS GRANT
THOMPSON -
MESERVES PURCHASE



THOMPSON - MESERVES PURCHASE

Match to Page 16

Match to Page 0

17

White Mountain IF

GORHAM
THOMPSON -
MESERVES PURCHASE

THOMPSON -
MESERVES PURCHASE
MARTINS LOCATION

6013 GORHAM
MARTINS LOCATION

- Barnes Field
- 0037
- 0181
- 0036
- 0035
- 0034
- 0173
- 0167
- 0172
- 0166
- 0165
- 0168
- 0159
- 0160
- 0175
- 0038
- 0161
- 0040
- 0043
- 0044

Dolly Copp Rd 0033

Peabody River

NH Route 16

